



# IAP MAP

## LNU Lightning Complex

CA-LNU-013407

September 4, 2020

0700 - 0700 NAD 83

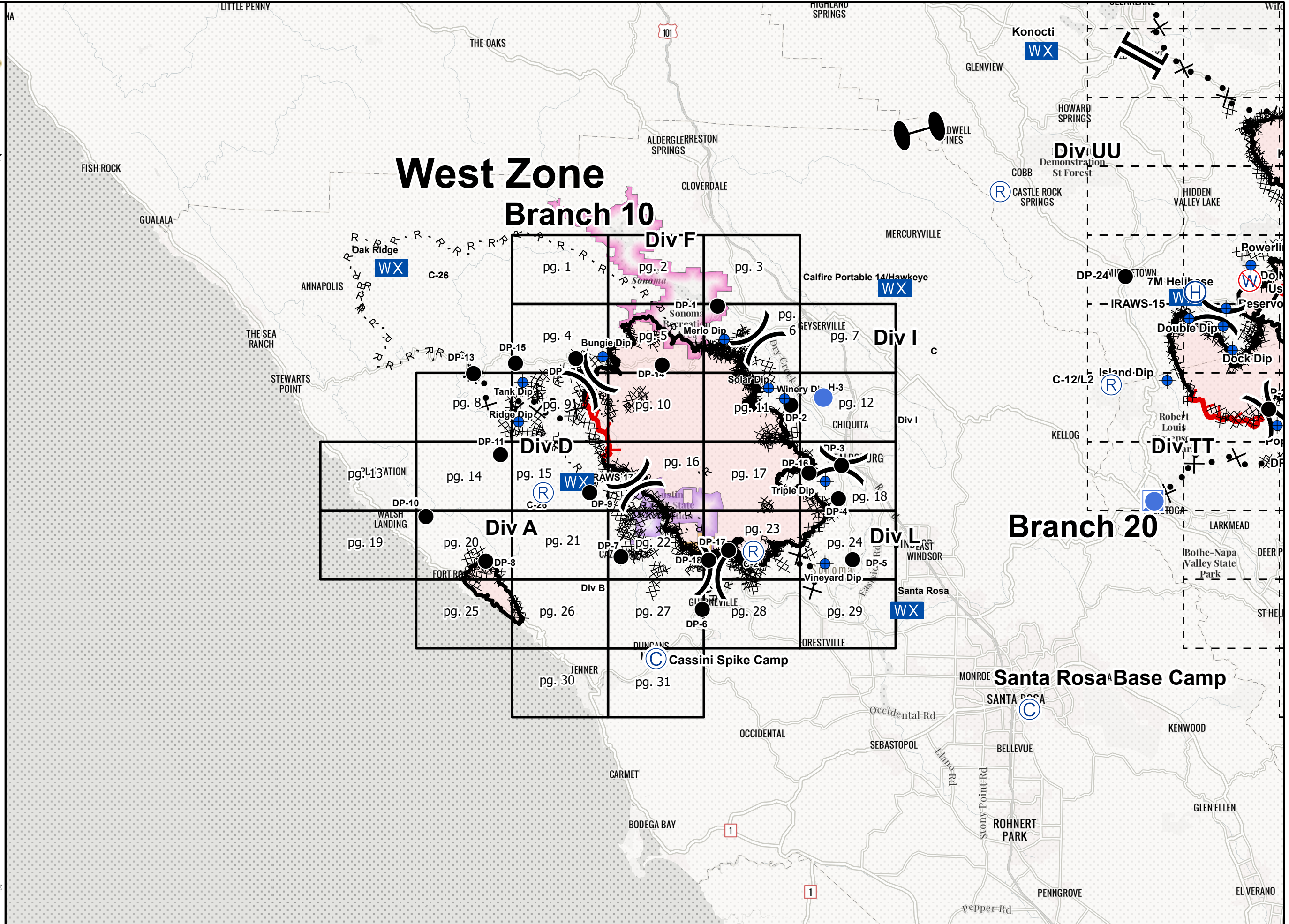
Overview

- ⊙ Camp
- ◆ Dip Site
- Drop Point
- ⊙ Helibase
- Helispot
- ▣ Incident Command Post
- ☒ Mobile Weather Unit
- ⊙ Repeater
- ⊙ Restricted Water Source
- Zone Break
- ) ( Division Break
- ] [ Branch Break
- ▬ Uncontrolled Fire Edge
- ▬ Contained Line
- ⊗ Completed Dozer Line
- H Completed Hand Line
- R Road as Completed Line
- ▬ Access or Improved Road
- ⊗ Proposed Dozer Line
- ▬ Wildfire Daily Fire Perimeter
- ARMSTRONG REDWOODS
- AUSTIN CREEK STATE PARK
- LAKE SONOMA- USACE

# Branch 10



IMT 2  
9/3/2020  
23:31 hrs





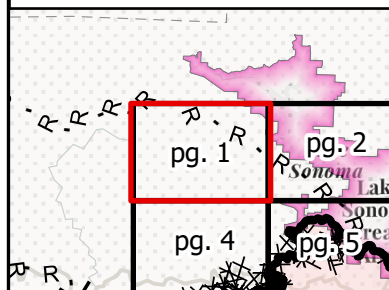
# IAP MAP

## LNU Lightning Complex

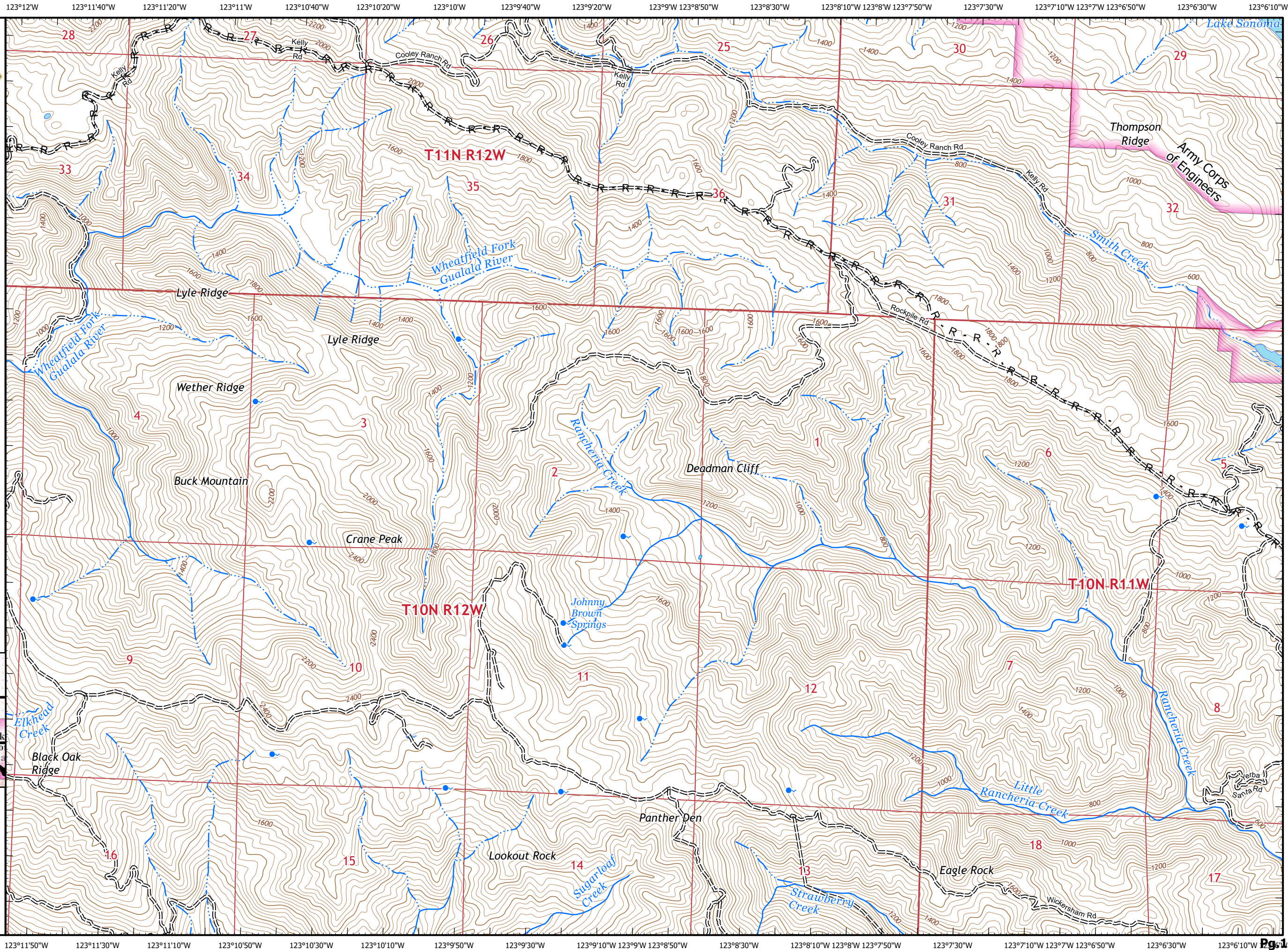
CA-LNU-013407  
September 4, 2020  
0700 - 0700 NAD 83  
Page 1 of 31  
Branch 10  
Div F

R Road as Completed Line  
LAKE SONOMA- USACE

### Adjacent Pages



Compass rose, QR code, scale bar (0 to 0.5 miles), and scale 1:24,000. Metadata: IMT 2, 9/3/2020, 23:12 hrs.



123°6'40"W 123°6'20"W 123°6'W 123°5'50"W 123°5'30"W 123°5'10"W 123°5'W 123°4'50"W 123°4'30"W 123°4'10"W 123°4'W 123°3'50"W 123°3'30"W 123°3'10"W 123°3'W 123°2'50"W 123°2'30"W 123°2'10"W 123°2'W 123°1'50"W 123°1'30"W 123°1'10"W 123°1'W 123°0'50"W



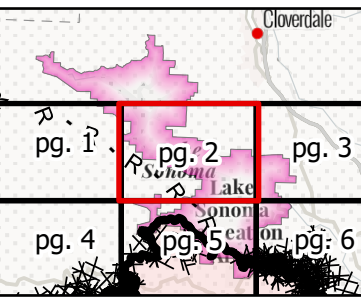
# IAP MAP

## LNU Lightning Complex

CA-LNU-013407  
September 4, 2020  
0700 - 0700 NAD 83  
Page 2 of 31  
Branch 10  
Div F

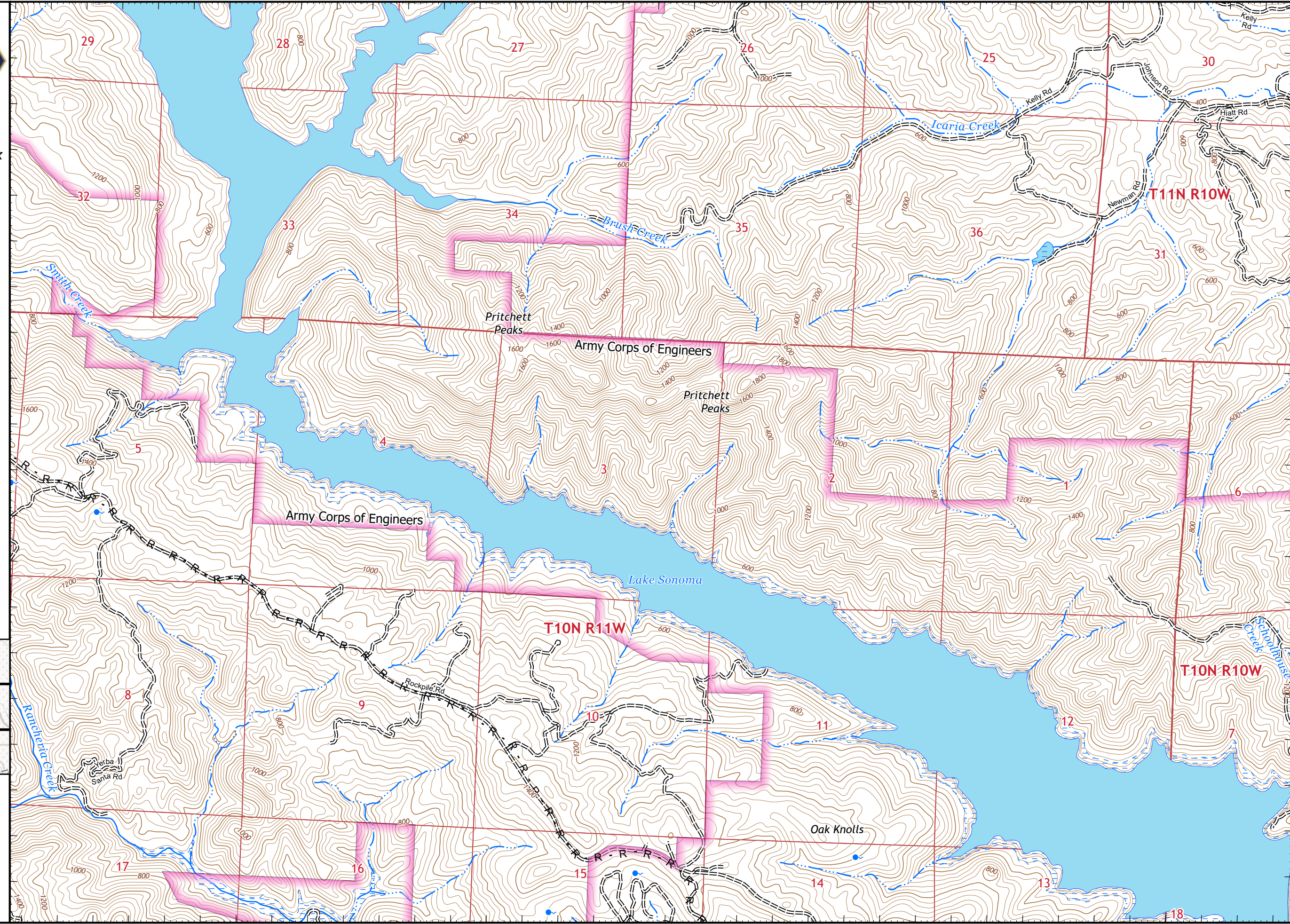
R Road as Completed Line  
LAKE SONOMA- USACE

### Adjacent Pages



Compass rose, scale bar (0 to 0.5 miles), and QR code

1:24,000  
IMT 2  
9/3/2020  
23:12 hrs



123°6'30"W 123°6'10"W 123°6'W 123°5'50"W 123°5'30"W 123°5'10"W 123°5'W 123°4'50"W 123°4'30"W 123°4'10"W 123°4'W 123°3'50"W 123°3'30"W 123°3'10"W 123°3'W 123°2'50"W 123°2'30"W 123°2'10"W 123°2'W 123°1'50"W 123°1'30"W 123°1'10"W 123°1'W 123°0'50"W

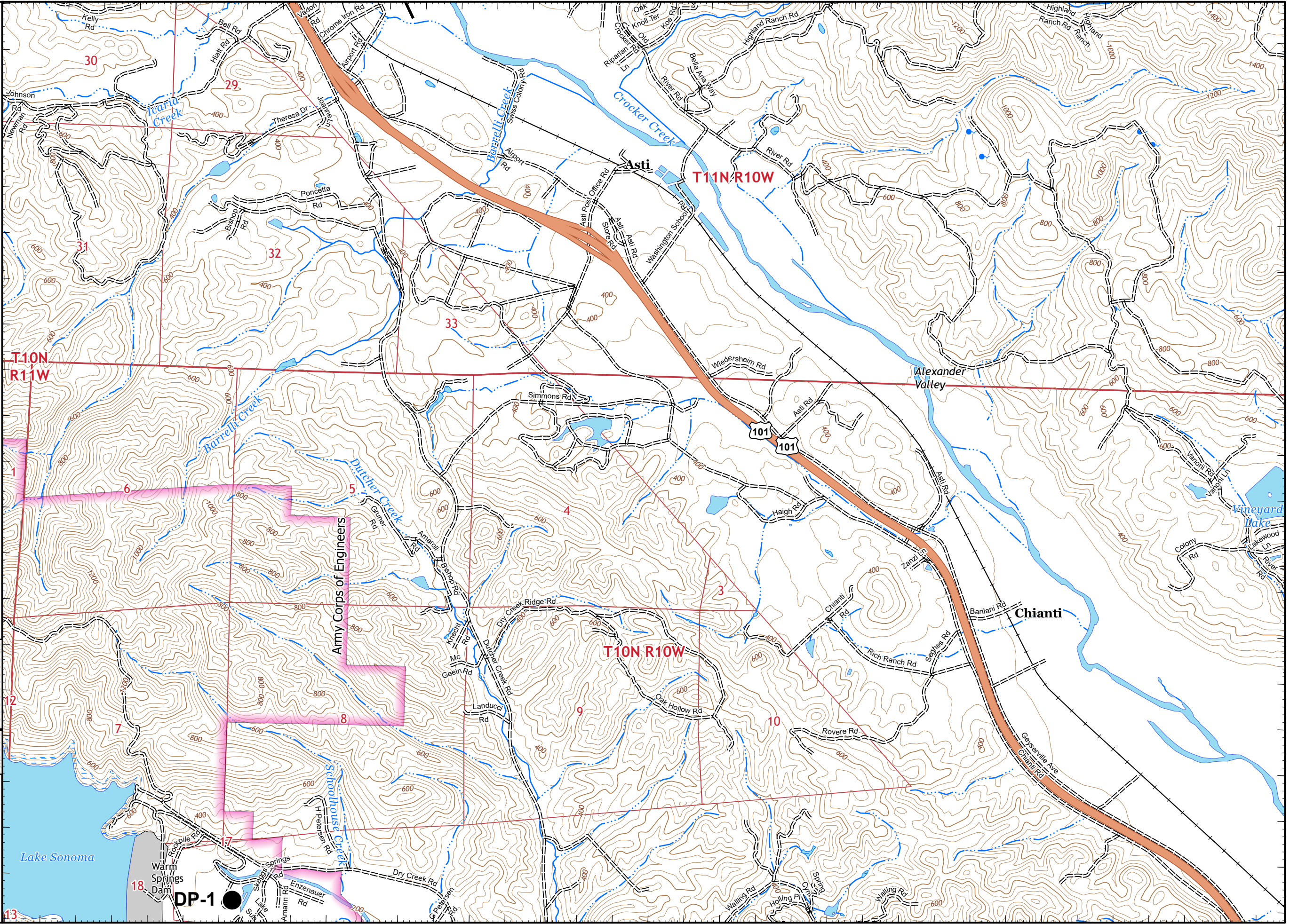


# IAP MAP

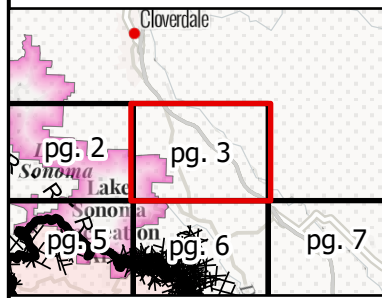
## LNU Lightning Complex

CA-LNU-013407  
September 4, 2020  
0700 - 0700 NAD 83  
Page 3 of 31  
Branch 10  
Div F

- Drop Point
- LAKE SONOMA- USACE



### Adjacent Pages



Miles  
0 0.25 0.5

1:24,000







IMT 2  
9/3/2020  
23:12 hrs



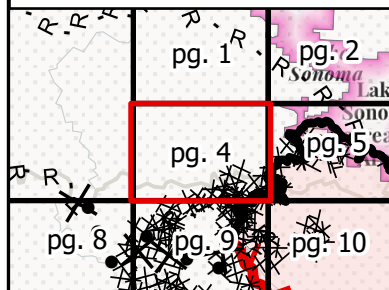
# IAP MAP

## LNU Lightning Complex

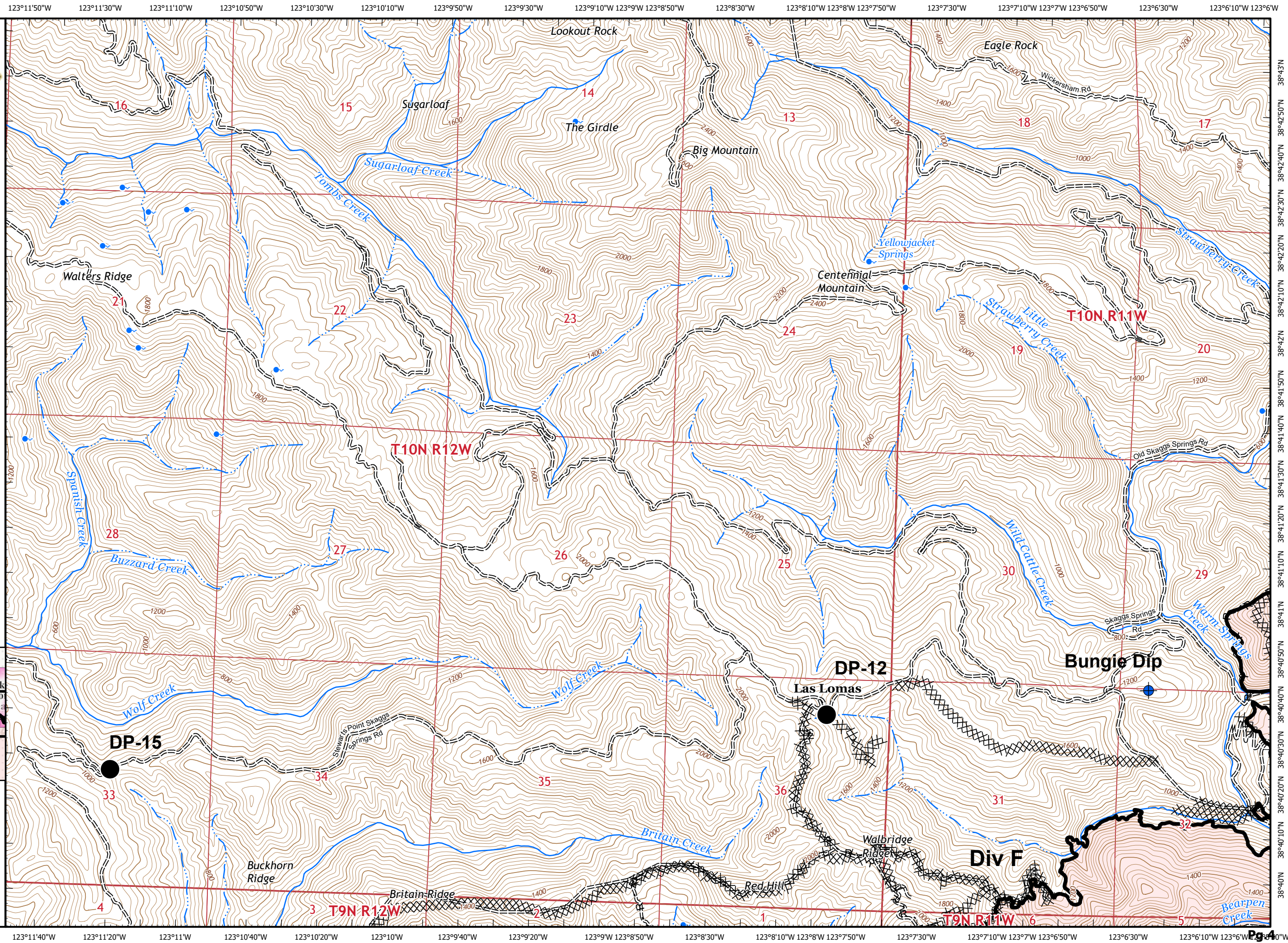
CA-LNU-013407  
September 4, 2020  
0700 - 0700 NAD 83  
Page 4 of 31  
Branch 10  
Div F

-  Dip Site
-  Drop Point
-  Contained Line
-  Completed Dozer Line
-  Road as Completed Line
-  Wildfire Daily Fire Perimeter

### Adjacent Pages



Miles  
0 0.25 0.5  
**1:24,000**  
IMT 2  
9/3/2020  
23:13 hrs





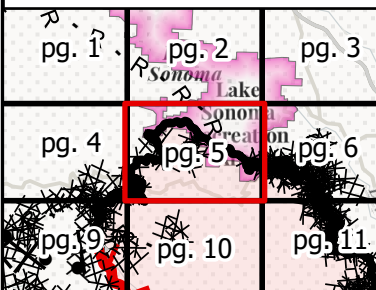
# IAP MAP

## LNU Lightning Complex

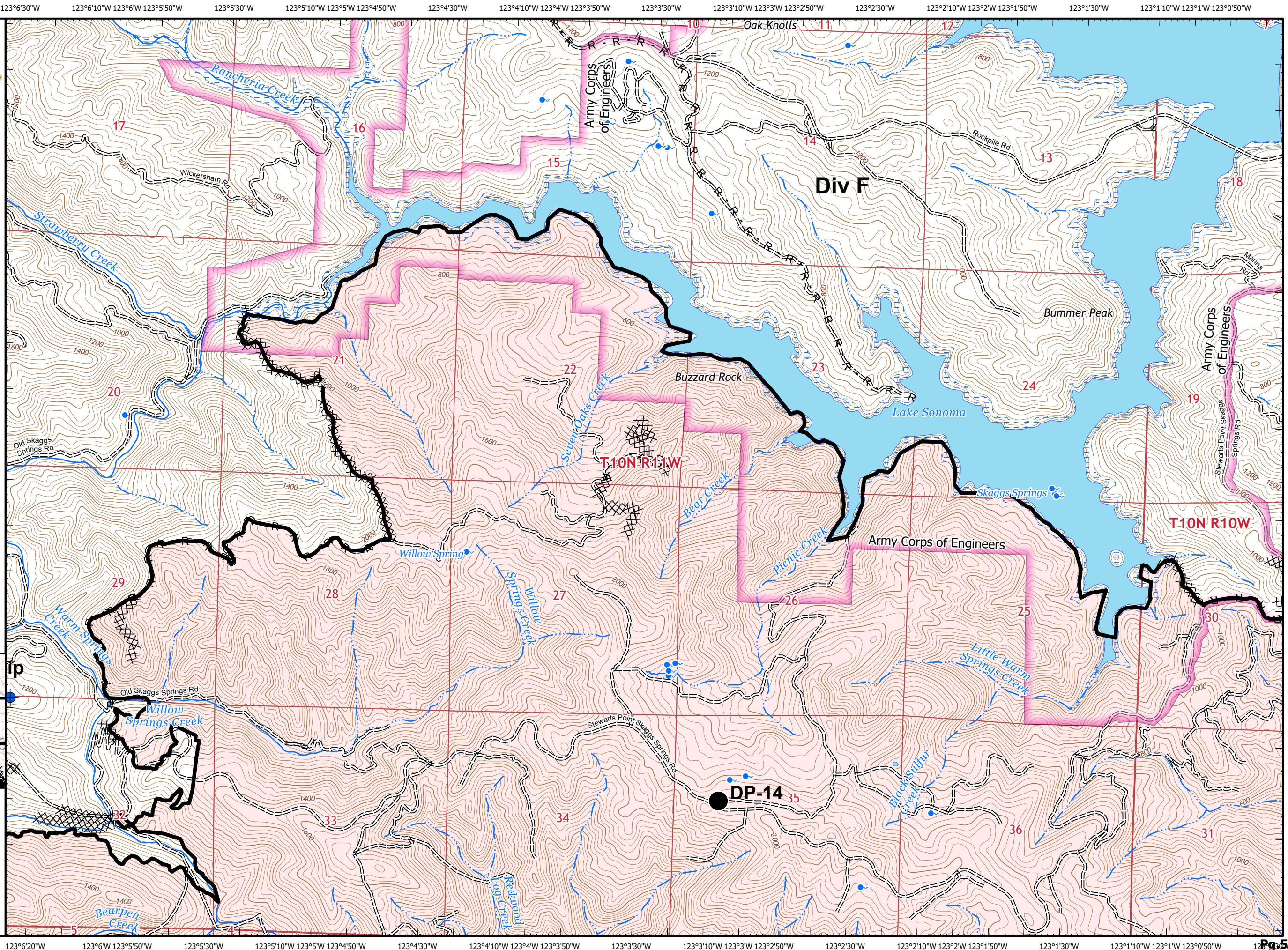
CA-LNU-013407  
September 4, 2020  
0700 - 0700 NAD 83  
Page 5 of 31  
Branch 10  
Div F

- Dip Site
- Drop Point
- Contained Line
- Completed Dozer Line
- Road as Completed Line
- Wildfire Daily Fire Perimeter
- LAKE SONOMA- USACE

### Adjacent Pages



Miles  
0 0.25 0.5  
1:24,000  
IMT 2  
9/3/2020  
23:13 hrs





# IAP MAP

## LNU Lightning Complex

CA-LNU-013407  
September 4, 2020  
0700 - 0700 NAD 83  
Page 6 of 31  
Branch 10  
Div F

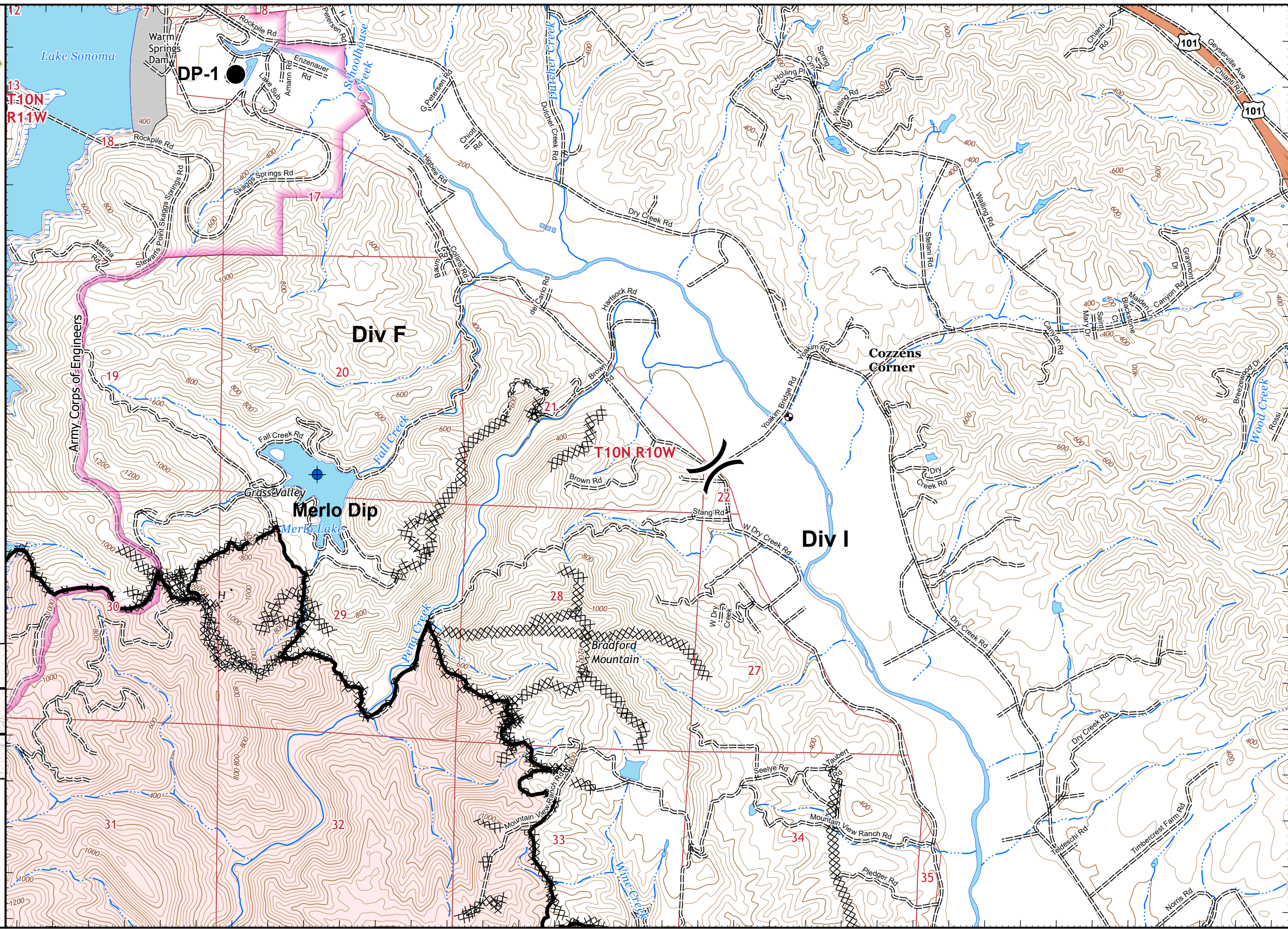
- Dip Site
- Drop Point
- Division Break
- Contained Line
- Completed Dozer Line
- Completed Hand Line
- Road as Completed Line
- Wildfire Daily Fire Perimeter
- LAKE SONOMA- USACE

### Adjacent Pages

pg. 2	pg. 3	
pg. 5	pg. 6	pg. 7
pg. 10	pg. 11	pg. 12



Miles  
0 0.25 0.5  
1:24,000  
IMT 2  
9/3/2020  
23:14 hrs



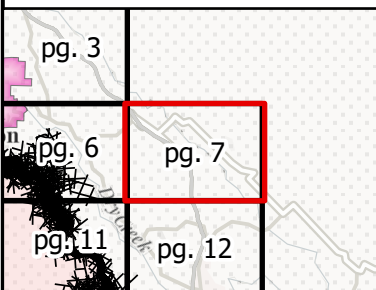


# IAP MAP

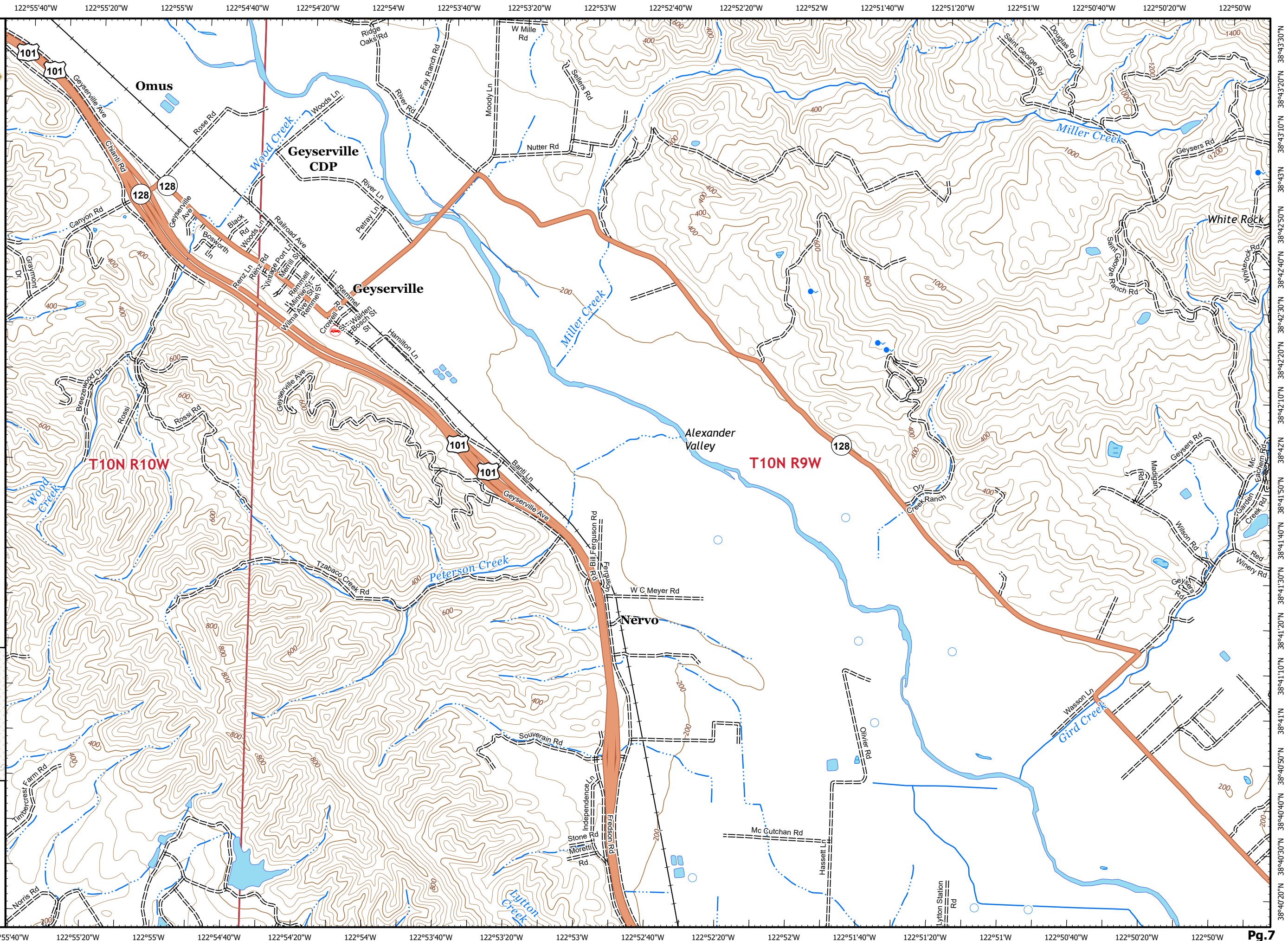
## LNU Lightning Complex

CA-LNU-013407  
 September 4, 2020  
 0700 - 0700 NAD 83  
 Page 7 of 31  
 Branch 10  
 Div I

### Adjacent Pages



Miles  
 0 0.25 0.5  
 1:24,000  
 IMT 2  
 9/3/2020  
 23:14 hrs







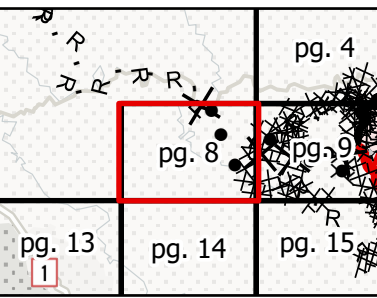
# IAP MAP

## LNU Lightning Complex

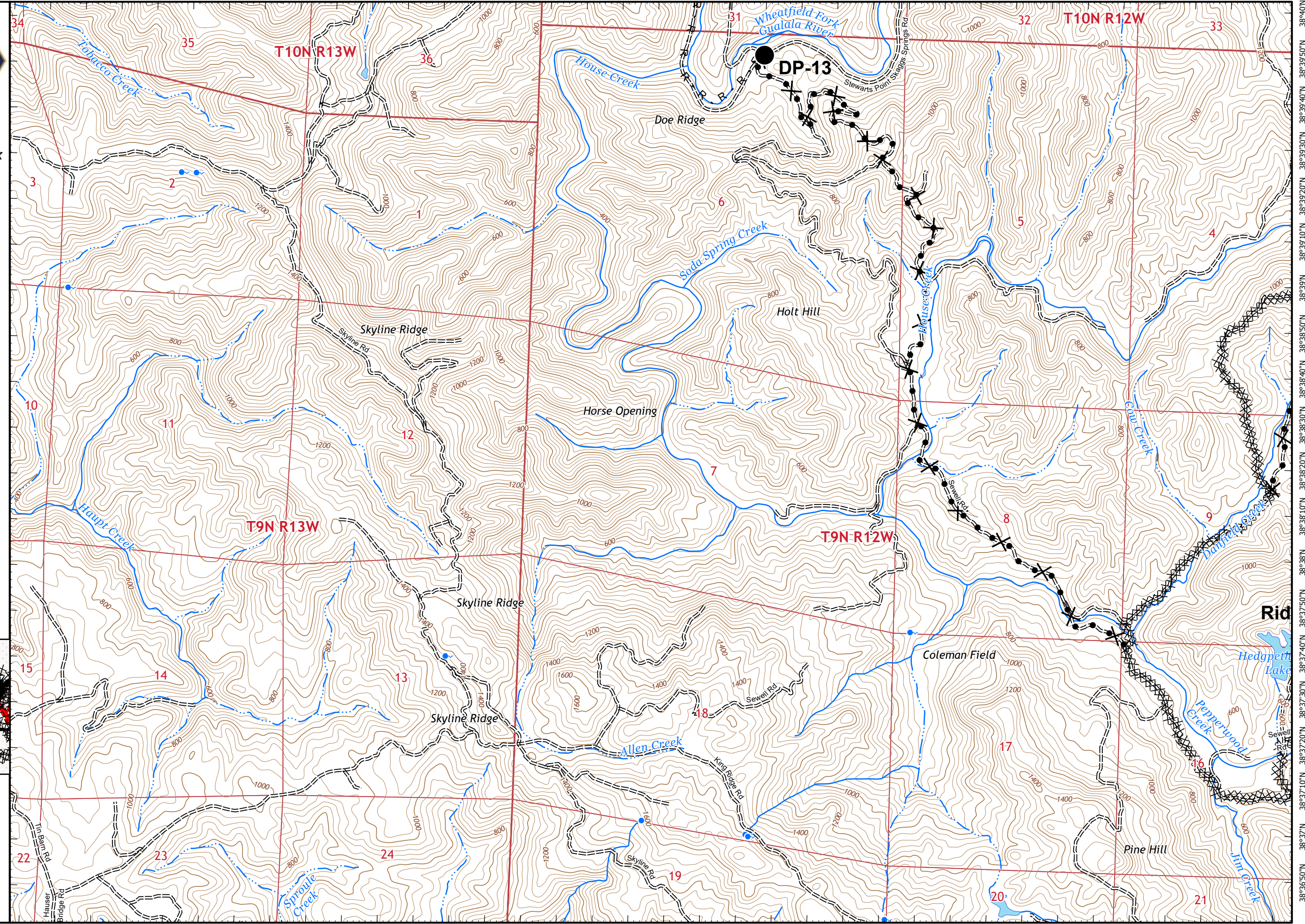
CA-LNU-013407  
September 4, 2020  
0700 - 0700 NAD 83  
Page 8 of 31  
Branch 10  
Div D

- Dip Site
- Drop Point
- Completed Dozer Line
- Road as Completed Line
- Proposed Dozer Line

### Adjacent Pages



Miles  
0 0.25 0.5  
1:24,000  
IMT 2  
9/3/2020  
23:15 hrs





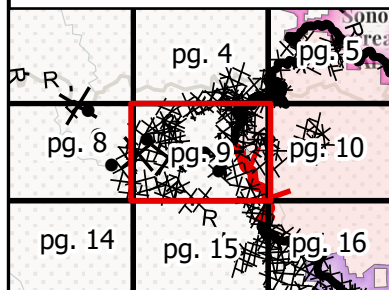
# IAP MAP

## LNU Lightning Complex

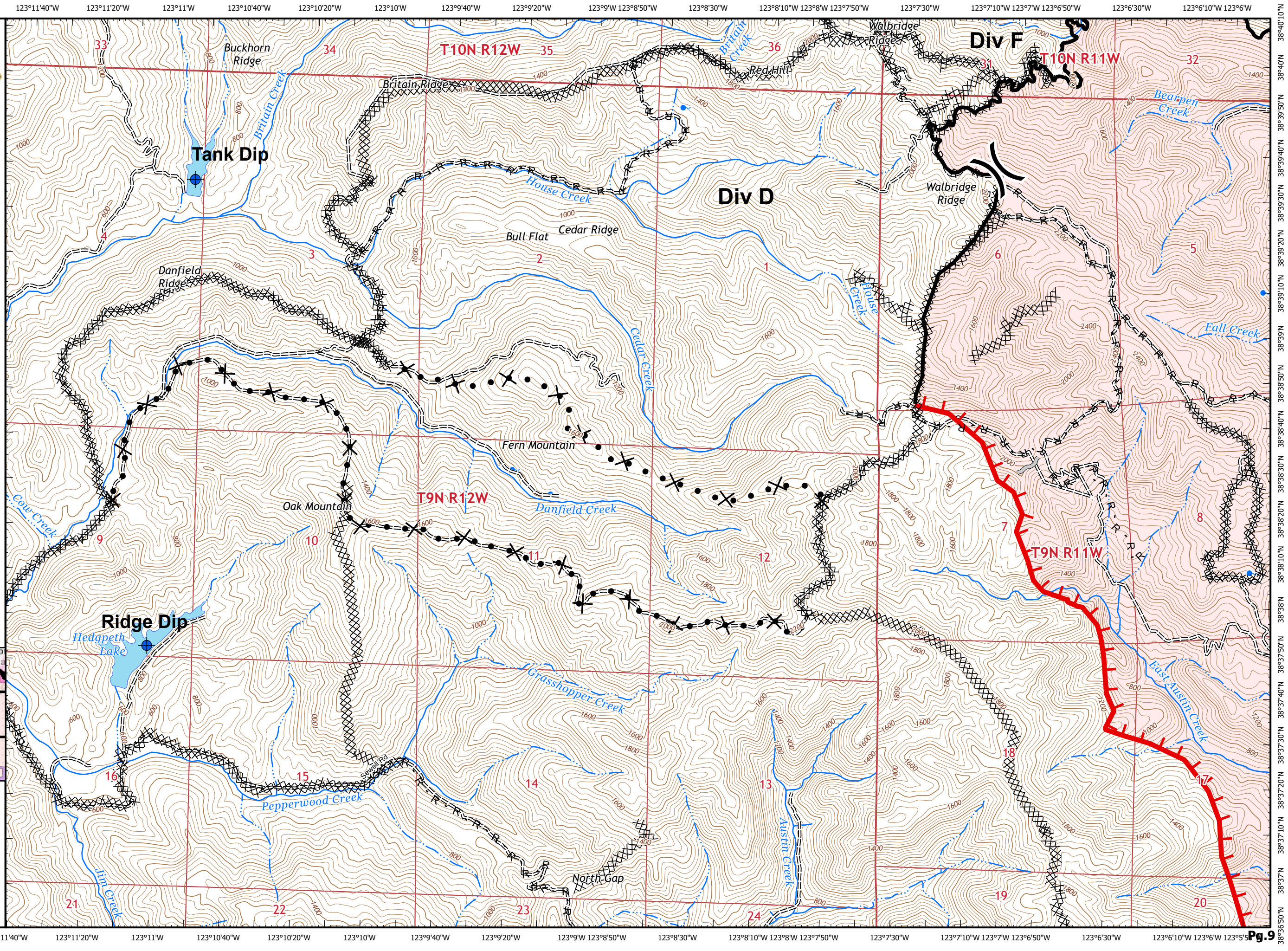
CA-LNU-013407  
 September 4, 2020  
 0700 - 0700 NAD 83  
 Page 9 of 31  
 Branch 10  
 Div A

- Dip Site
- Division Break
- Uncontrolled Fire Edge
- Contained Line
- Completed Dozer Line
- Road as Completed Line
- Access or Improved Road
- Proposed Dozer Line
- Wildfire Daily Fire Perimeter

### Adjacent Pages



Miles  
 0 0.25 0.5  
 1:24,000  
 IMT 2  
 9/3/2020  
 23:15 hrs










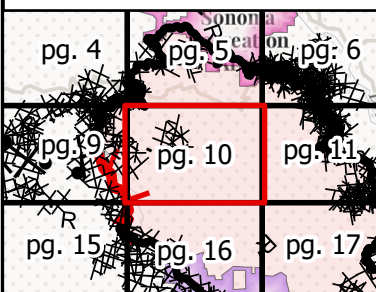


# IAP MAP

## LNU Lightning Complex

CA-LNU-013407  
September 4, 2020  
0700 - 0700 NAD 83  
Page 10 of 31  
Branch 10  
Div D/F

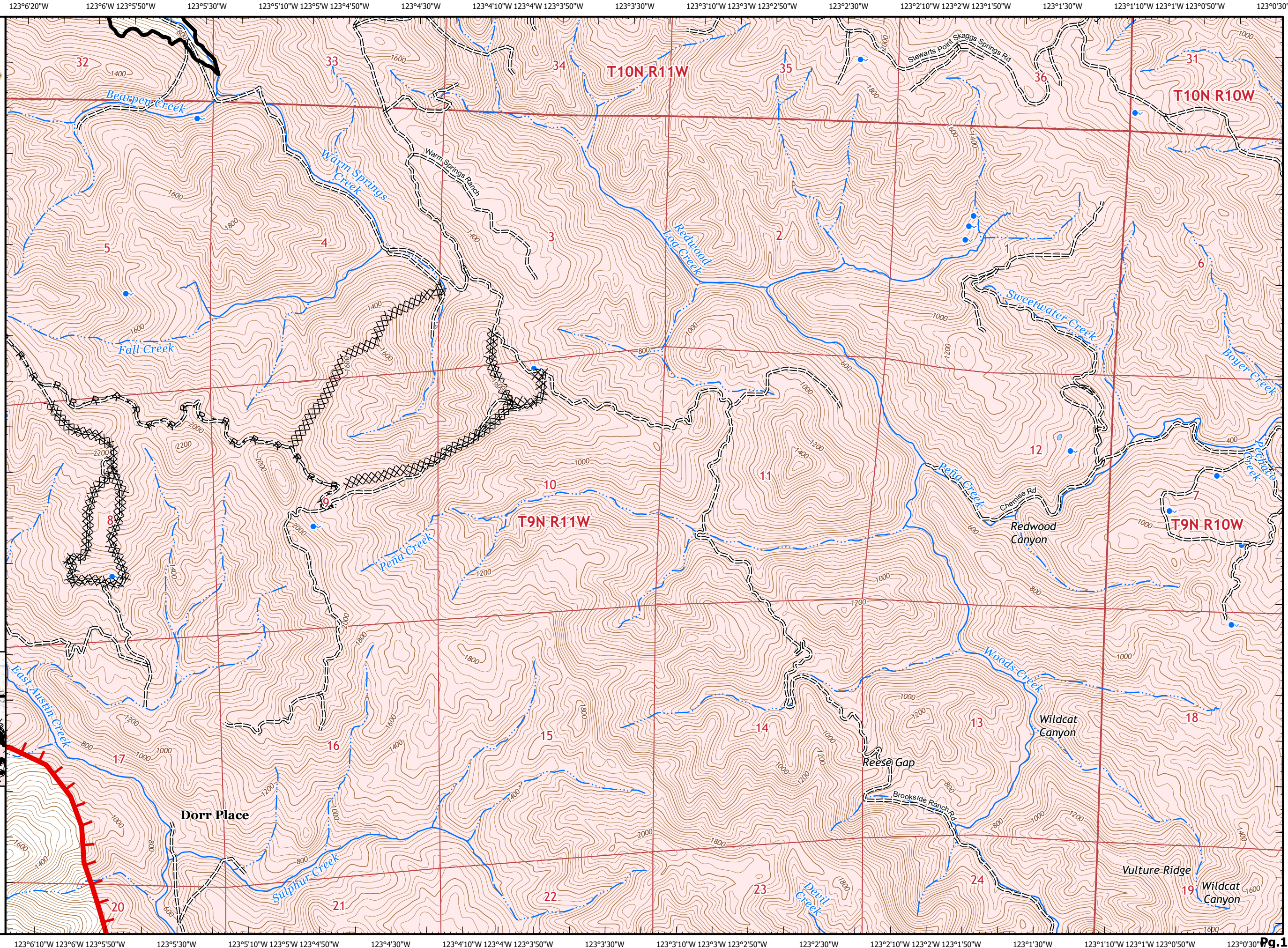
-  Uncontrolled Fire Edge
-  Contained Line
-  Completed Dozer Line
-  Road as Completed Line
-  Wildfire Daily Fire Perimeter

### Adjacent Pages

Miles  
0 0.25 0.5

1:24,000  
IMT 2  
9/3/2020  
23:15 hrs





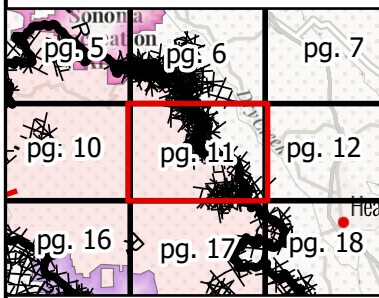
# IAP MAP

## LNU Lightning Complex

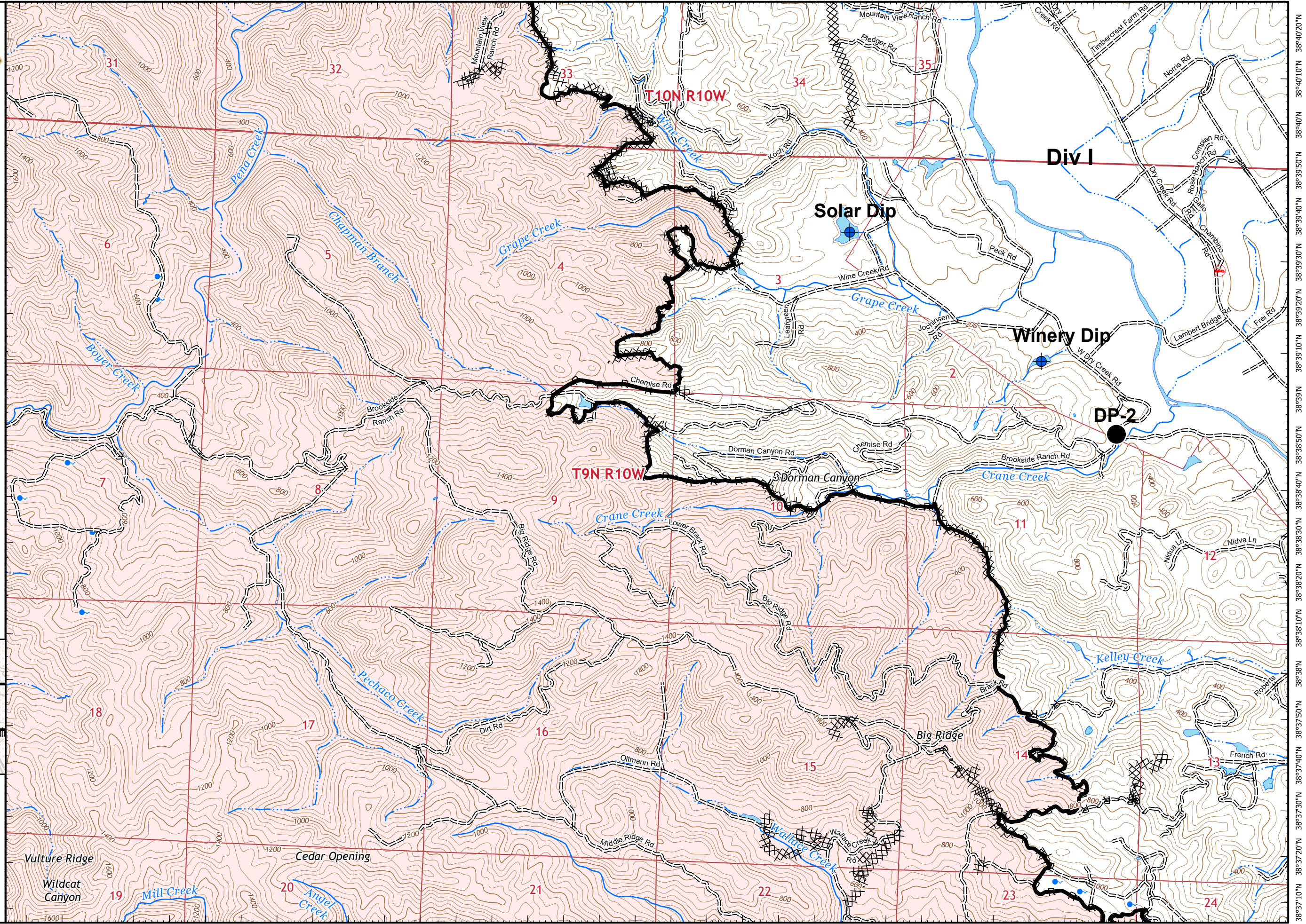
CA-LNU-013407  
September 4, 2020  
0700 - 0700 NAD 83  
Page 11 of 31  
Branch 10  
Div F/ I

- Dip Site
- Drop Point
- Contained Line
- Completed Dozer Line
- Completed Hand Line
- Road as Completed Line
- Wildfire Daily Fire Perimeter

### Adjacent Pages



Miles  
0 0.25 0.5  
1:24,000  
IMT 2  
9/3/2020  
23:16 hrs





# IAP MAP

## LNU Lightning Complex

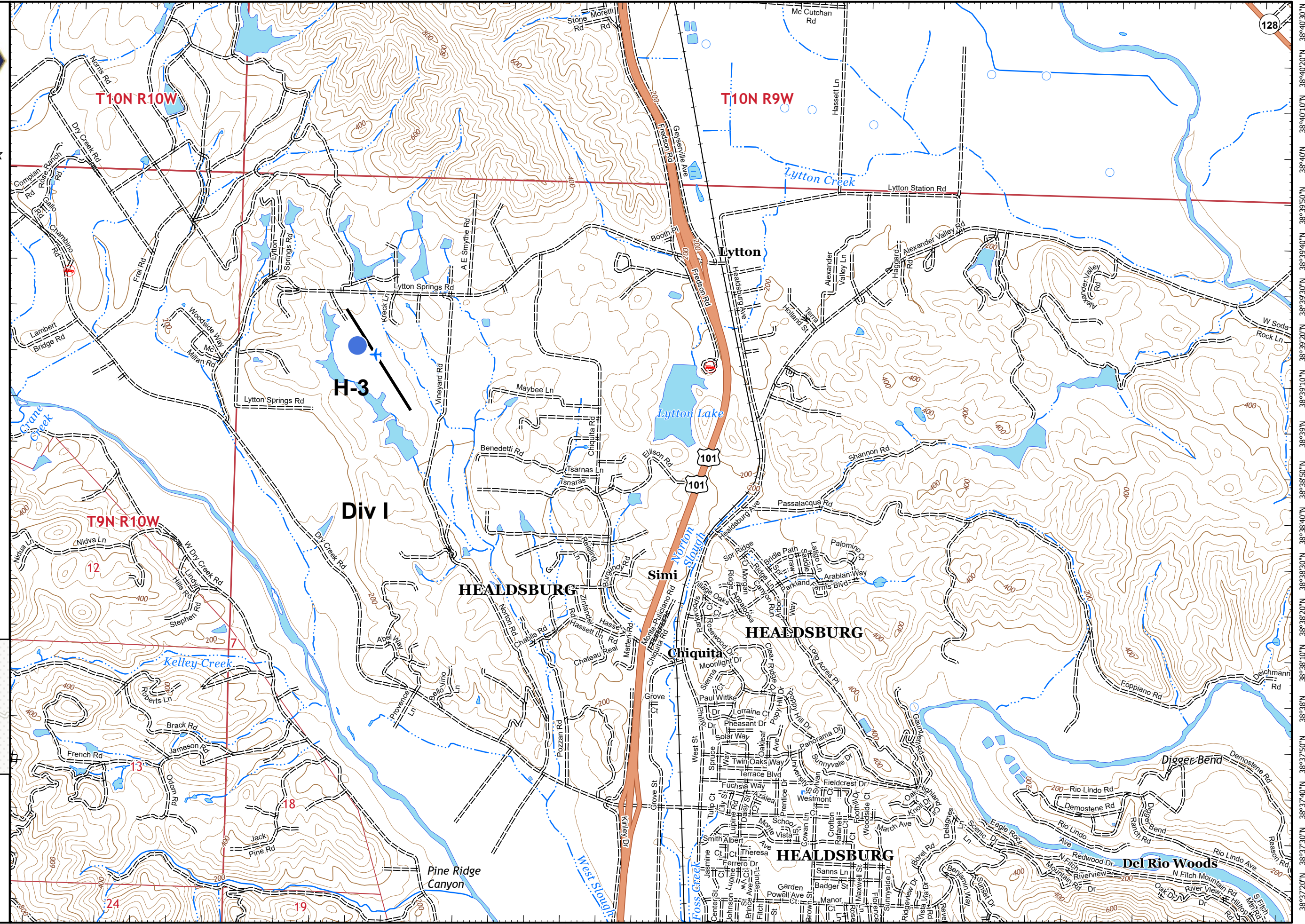
CA-LNU-013407  
September 4, 2020  
0700 - 0700 NAD 83  
Page 12 of 31  
Branch 10  
Div I

- Helispot
- Contained Line
- Completed Dozer Line
- Road as Completed Line
- Wildfire Daily Fire Perimeter

### Adjacent Pages

pg. 6	pg. 7
pg. 11	pg. 12
pg. 17	pg. 18

Miles  
0 0.25 0.5  
1:24,000  
IMT 2  
9/3/2020  
23:17 hrs





# IAP MAP

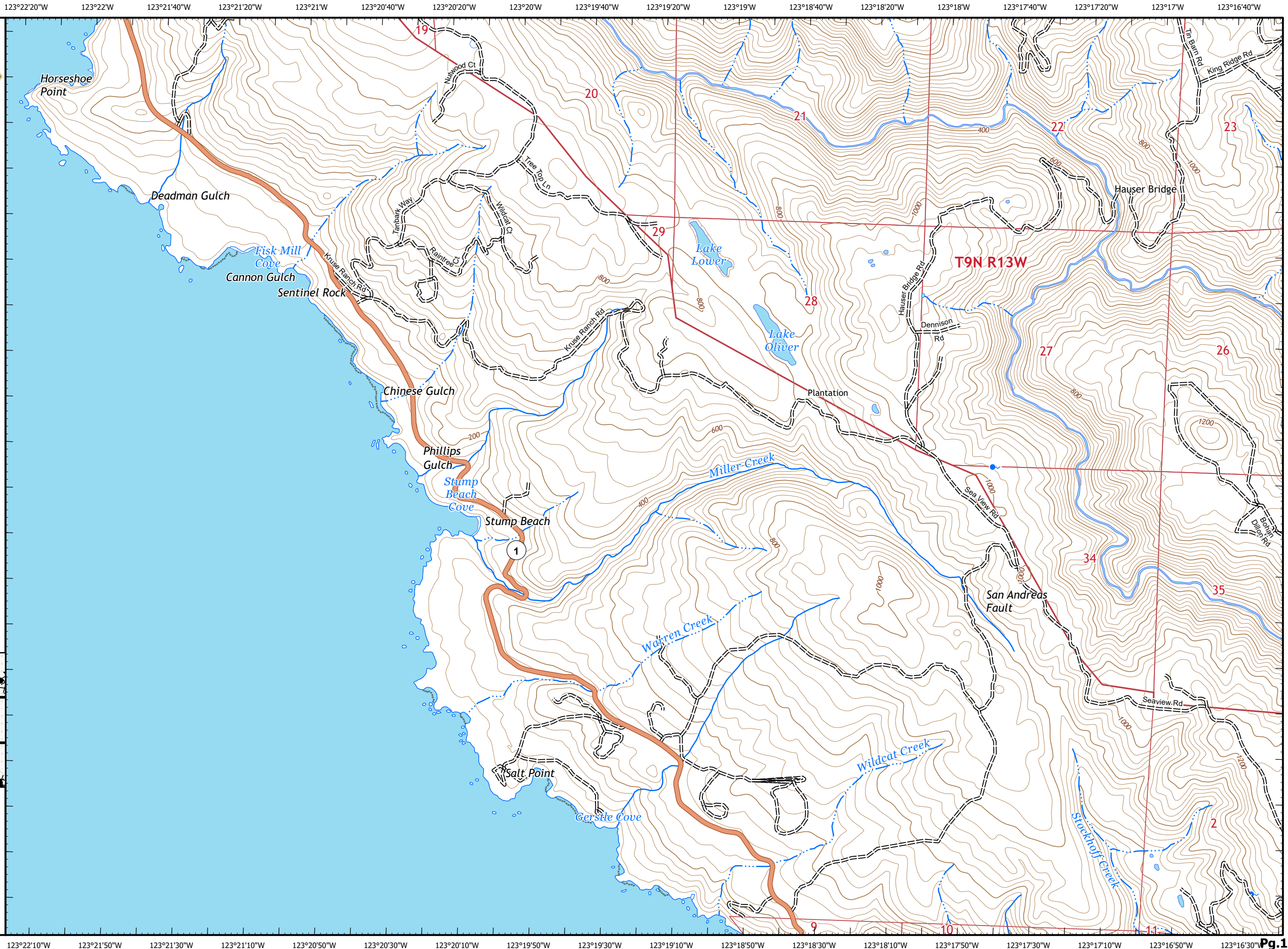
## LNU Lightning Complex

CA-LNU-013407  
September 4, 2020  
0700 - 0700 NAD 83  
Page 13 of 31  
Branch 10  
Div A

### Adjacent Pages

	pg. 8
pg. 13 <b>1</b>	pg. 14
pg. 19	pg. 20

Miles  
0 0.25 0.5  
**1:24,000**  
IMT 2  
9/3/2020  
23:18 hrs





# IAP MAP

## LNU Lightning Complex

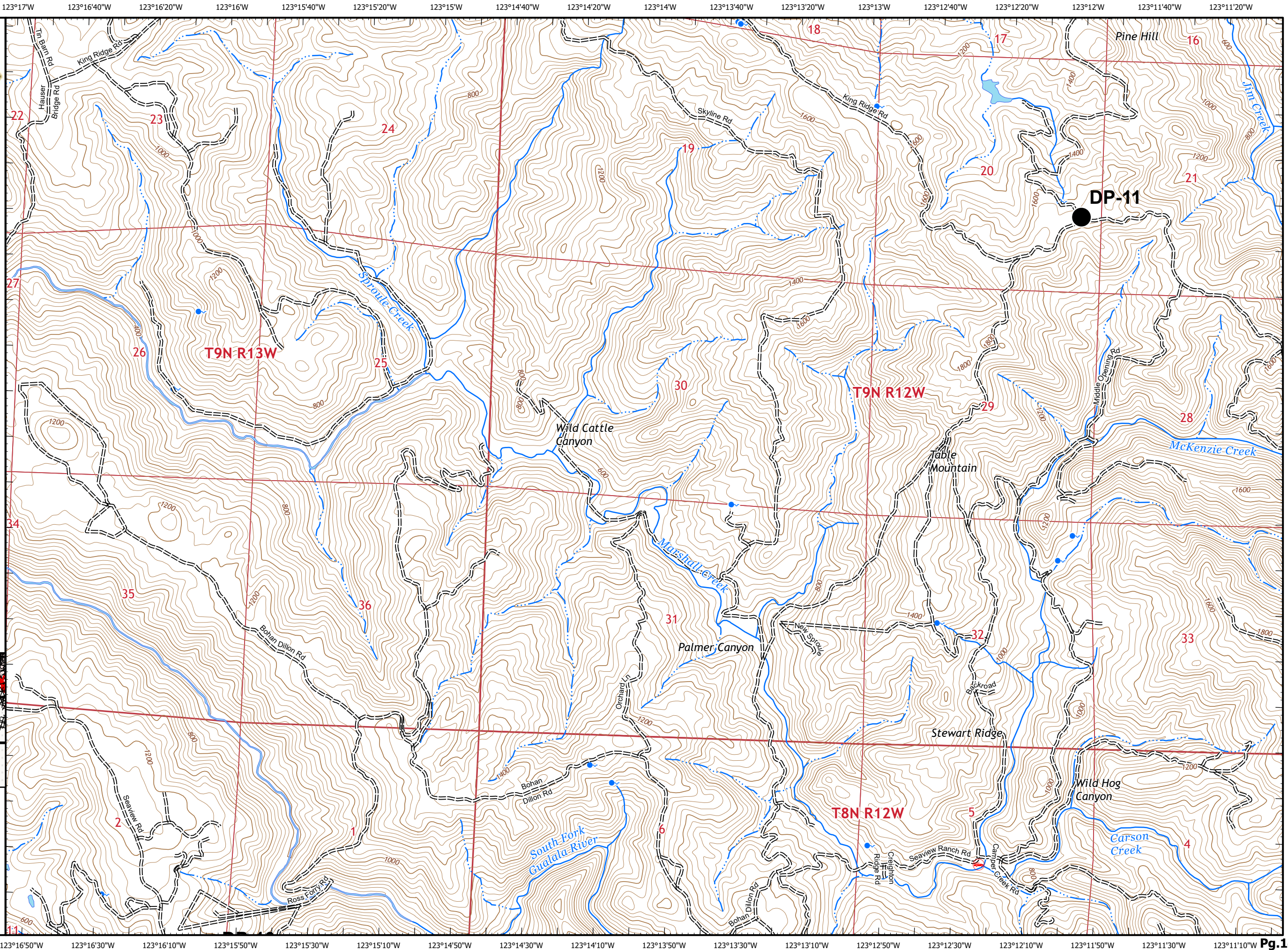
CA-LNU-013407  
September 4, 2020  
0700 - 0700 NAD 83  
Page 14 of 31  
Branch 10  
Div A

● Drop Point

### Adjacent Pages

	pg. 8	pg. 9
pg. 13	pg. 14	pg. 15
pg. 19	pg. 20	pg. 21

Miles  
0 0.25 0.5  
1:24,000  
IMT 2  
9/3/2020  
23:18 hrs





# IAP MAP

## LNU Lightning Complex

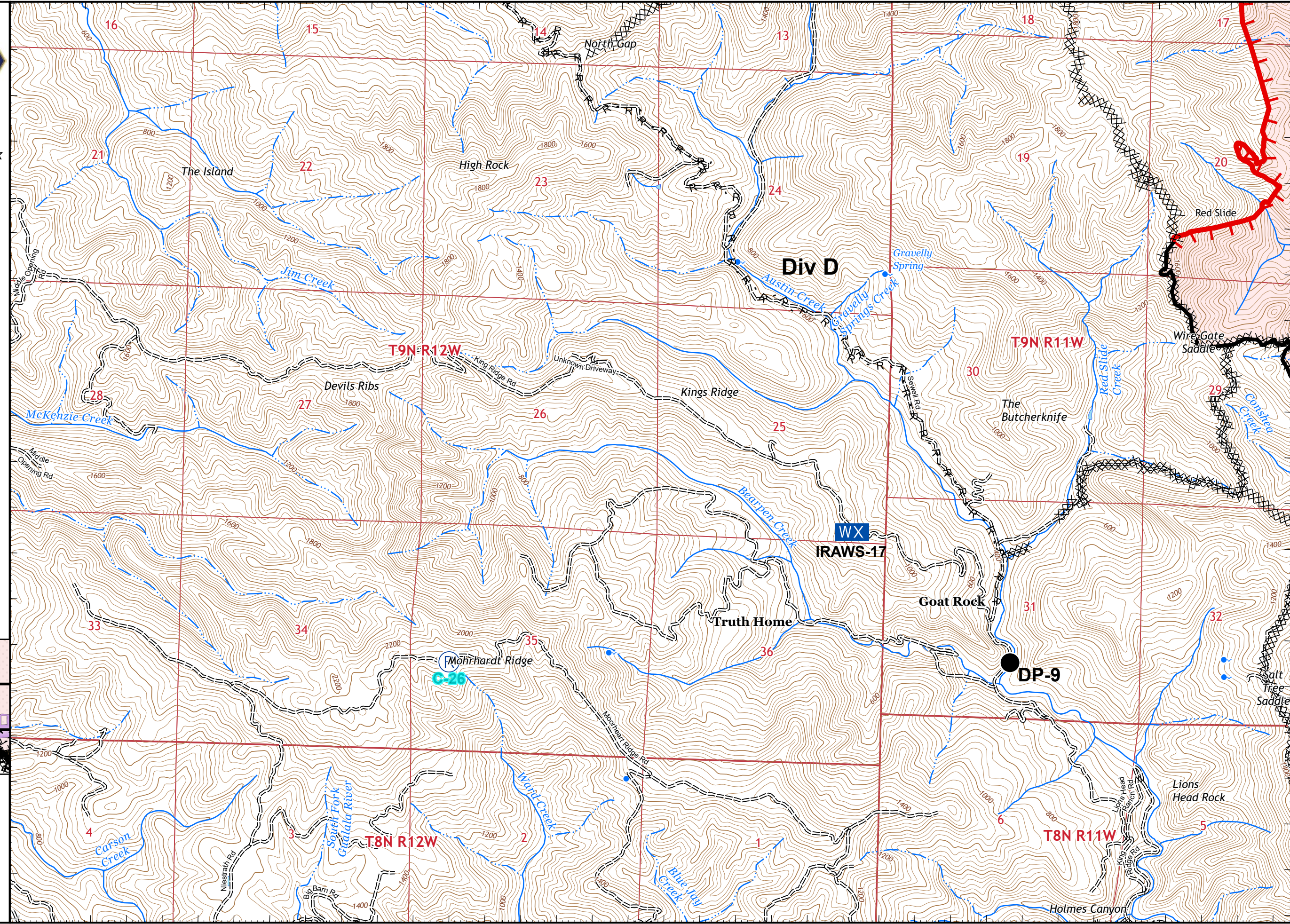
CA-LNU-013407  
September 4, 2020  
0700 - 0700 NAD 83  
Page 15 of 31  
Branch 10  
Div D

- Drop Point
- Mobile Weather Unit
- Repeater
- Uncontrolled Fire Edge
- Contained Line
- Completed Dozer Line
- Road as Completed Line
- Wildfire Daily Fire Perimeter

### Adjacent Pages

pg. 8	pg. 9	pg. 10
pg. 14	pg. 15	pg. 16
pg. 20	pg. 21	pg. 22

Miles  
0 0.25 0.5  
1:24,000  
IMT 2  
9/3/2020  
23:19 hrs







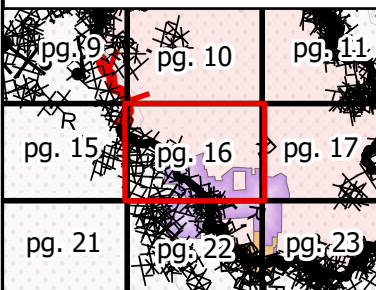
# IAP MAP

## LNU Lightning Complex

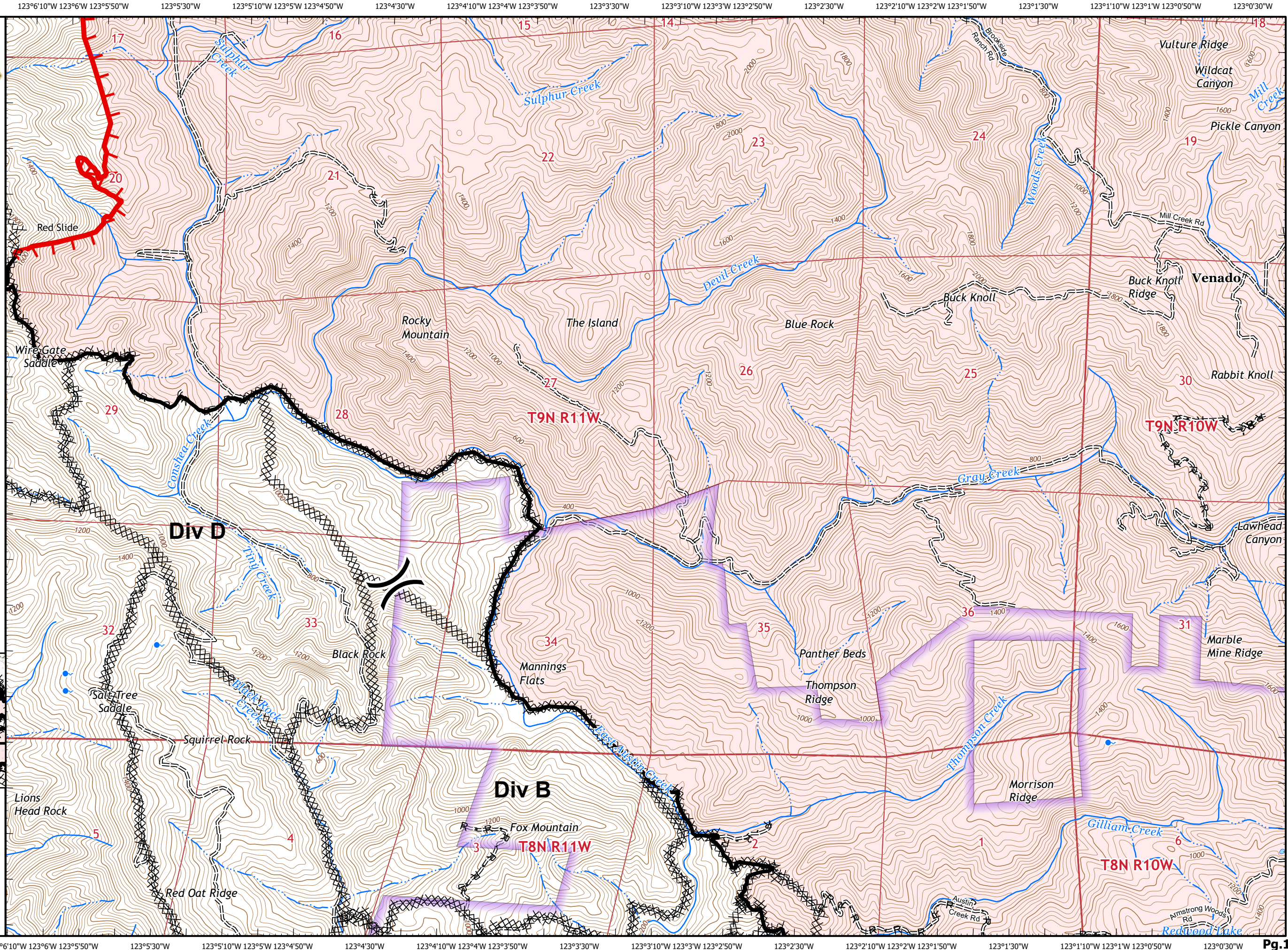
CA-LNU-013407  
September 4, 2020  
0700 - 0700 NAD 83  
Page 16 of 31  
Branch 10  
Div B/D

- Division Break
- Uncontrolled Fire Edge
- Contained Line
- Completed Dozer Line
- Road as Completed Line
- Wildfire Daily Fire Perimeter
- AUSTIN CREEK STATE PARK

### Adjacent Pages



Miles  
0 0.25 0.5  
1:24,000  
IMT 2  
9/3/2020  
23:19 hrs











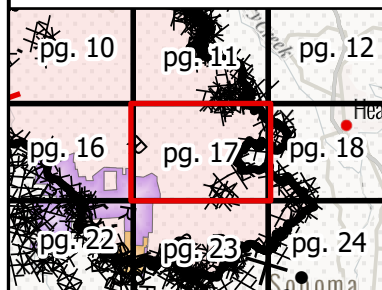


# IAP MAP

## LNU Lightning Complex

CA-LNU-013407  
September 4, 2020  
0700 - 0700 NAD 83  
Page 17 of 31  
Branch 10  
Div I/L

-  Contained Line
-  Completed Dozer Line
-  Completed Hand Line
-  Road as Completed Line
-  Wildfire Daily Fire Perimeter
-  AUSTIN CREEK STATE PARK

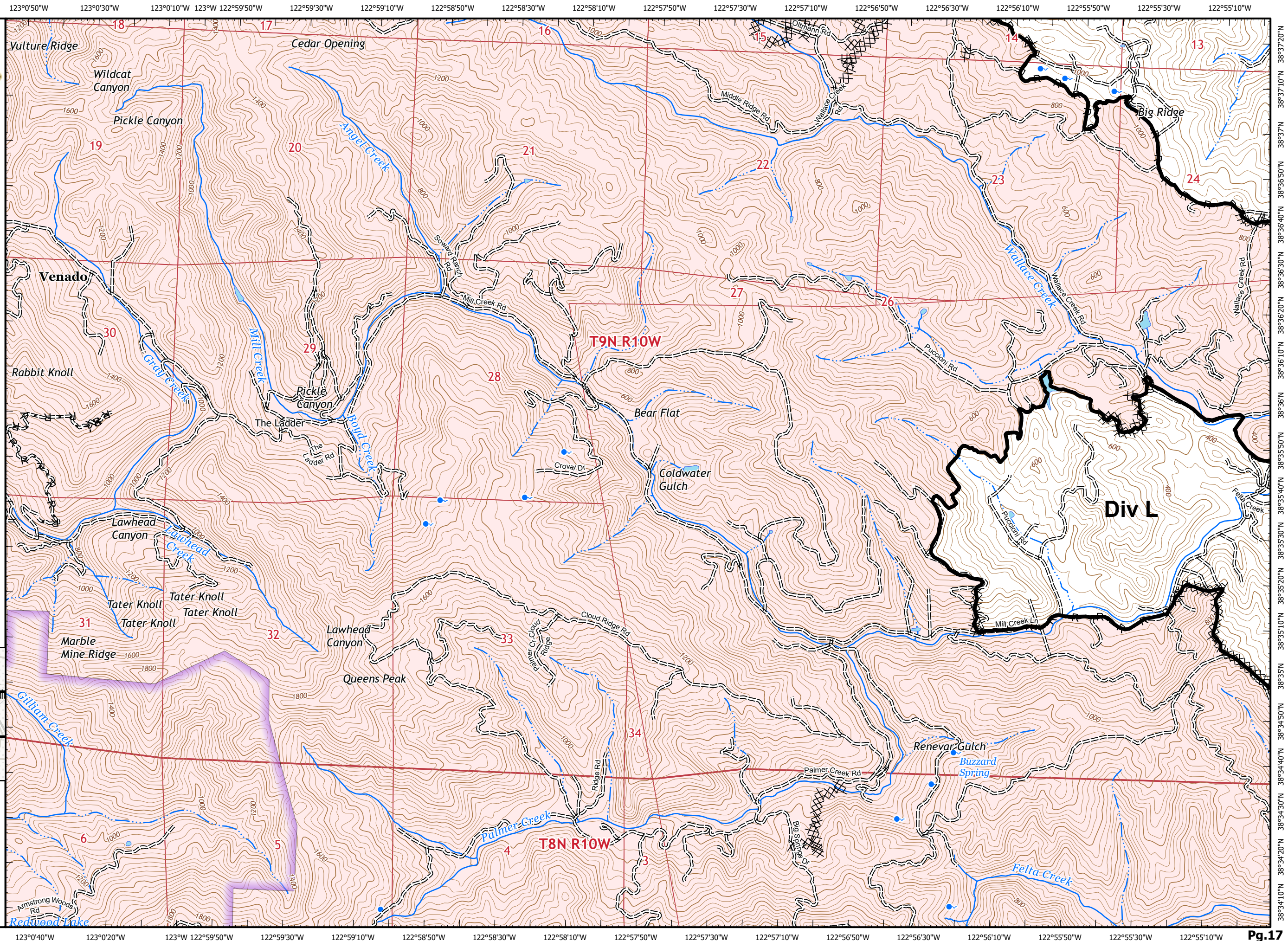
### Adjacent Pages

Miles  
0 0.25 0.5

1:24,000

IMT 2  
9/3/2020  
23:20 hrs





# IAP MAP

## LNU Lightning Complex

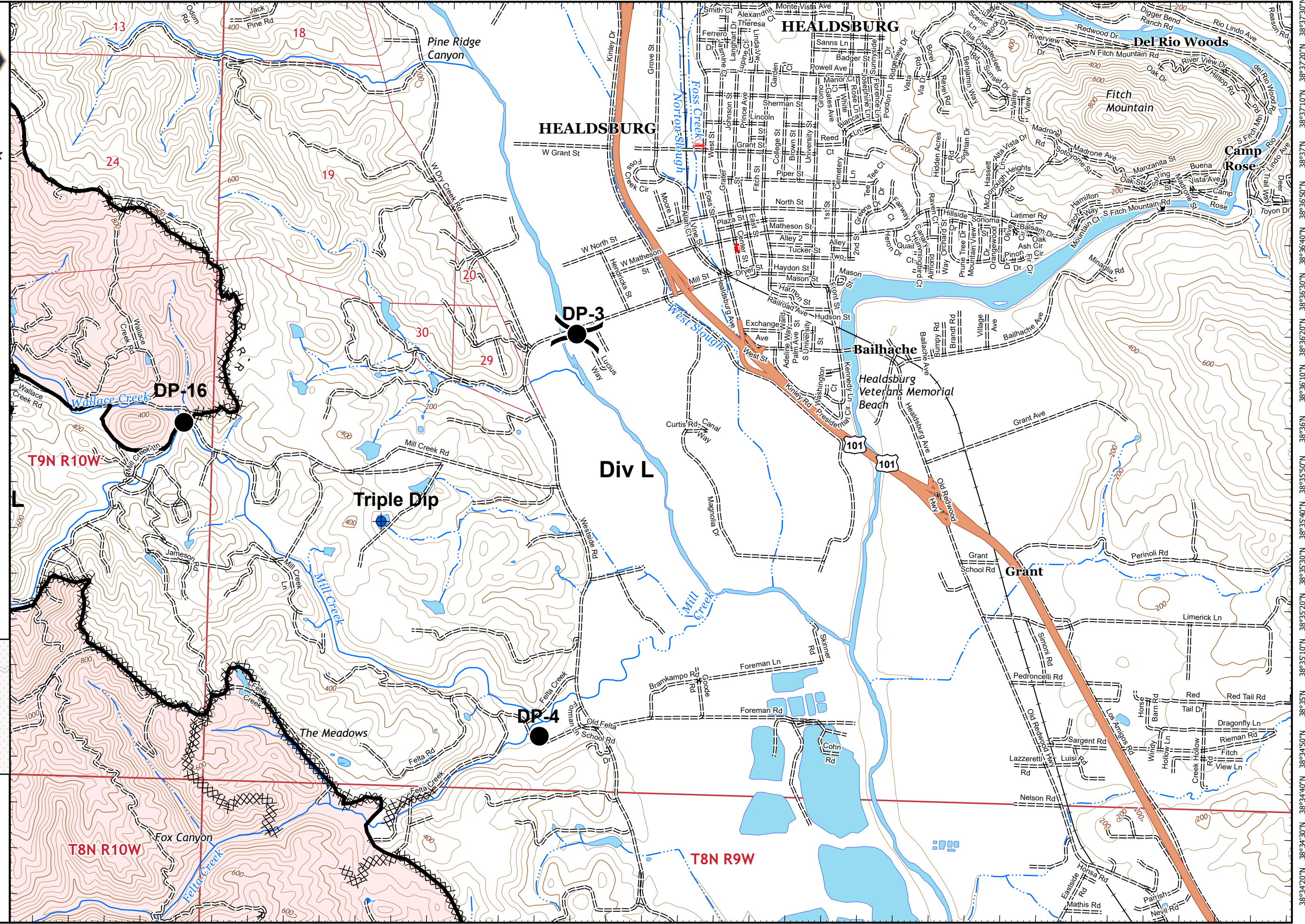
CA-LNU-013407  
September 4, 2020  
0700 - 0700 NAD 83  
Page 18 of 31  
Branch 10  
Div I/L

- Dip Site
- Drop Point
- Division Break
- Contained Line
- Completed Dozer Line
- Road as Completed Line
- Wildfire Daily Fire Perimeter

### Adjacent Pages

pg. 11	pg. 12
pg. 17	pg. 18
pg. 23	pg. 24

Miles  
0 0.25 0.5  
1:24,000  
IMT 2  
9/3/2020  
23:21 hrs





# IAP MAP

## LNU Lightning Complex

CA-LNU-013407  
September 4, 2020  
0700 - 0700 NAD 83  
Page 19 of 31  
Branch 10  
Div A

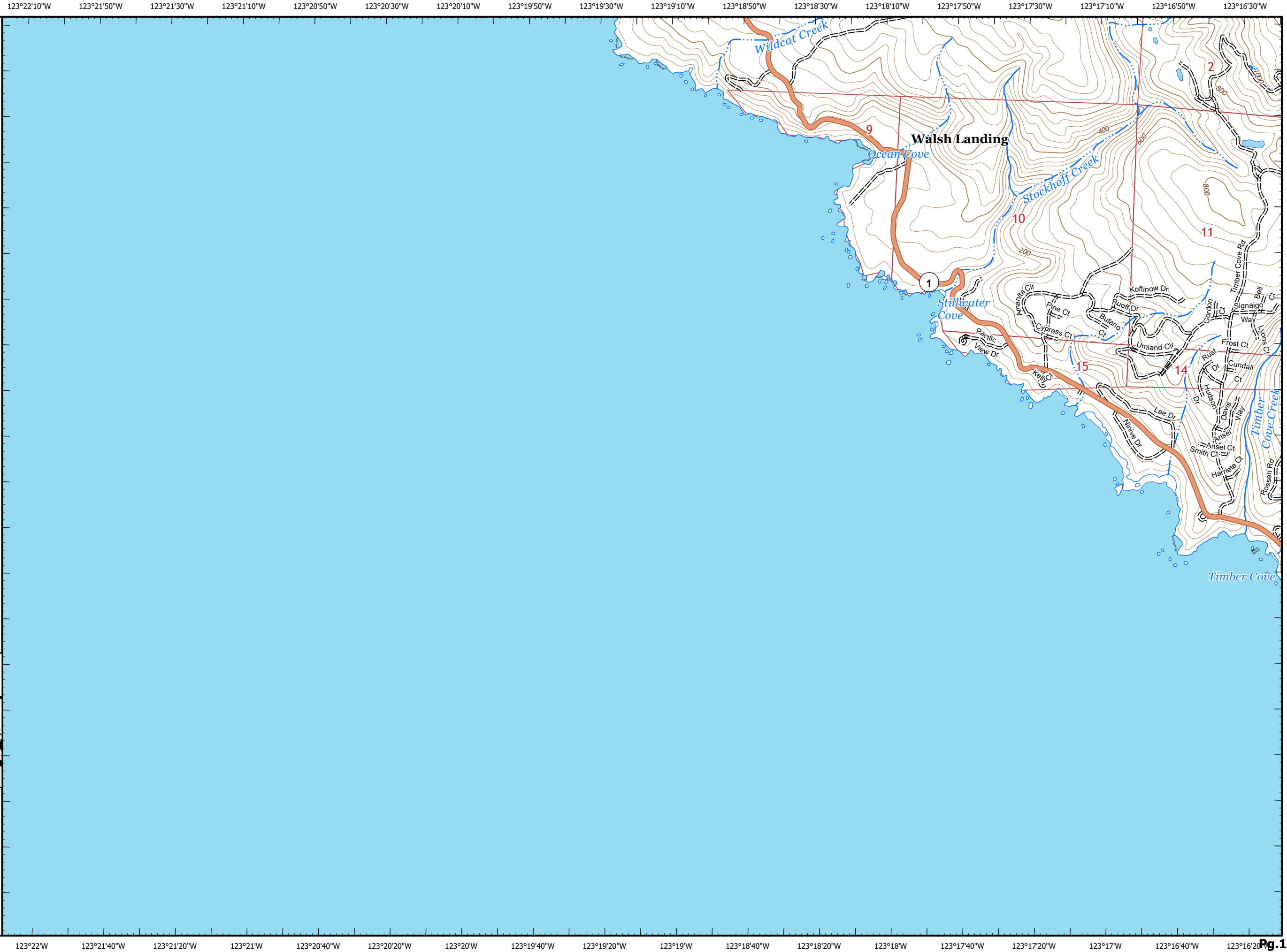
### Adjacent Pages

pg. 13	pg. 14
pg. 19	pg. 20
	pg. 25

Miles  
0 0.25 0.5

1:24,000

IMT 2  
9/3/2020  
23:21 hrs





# IAP MAP

## LNU Lightning Complex

CA-LNU-013407  
 September 4, 2020  
 0700 - 0700 NAD 83  
 Page 20 of 31  
 Branch 10  
 Div A

- Drop Point
- Contained Line
- Completed Dozer Line
- Completed Hand Line
- Wildfire Daily Fire Perimeter

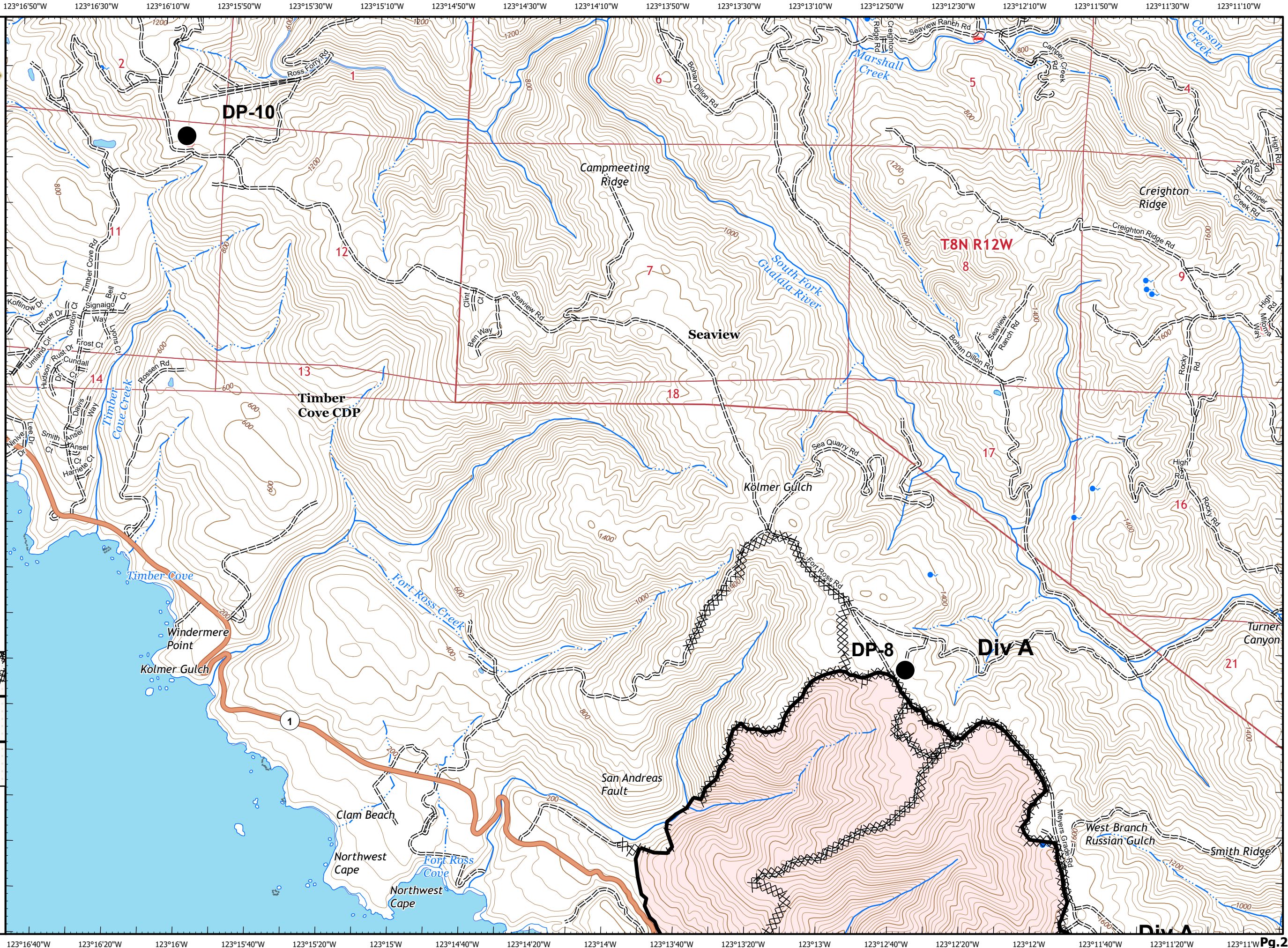
### Adjacent Pages

pg. 13 	pg. 14 	pg. 15 
pg. 19 	pg. 20 	pg. 21 
pg. 25 	pg. 26 	

Miles  
0 0.25 0.5

1:24,000

IMT 2  
9/3/2020  
23:22 hrs



123°11'30"W 123°11'10"W 123°10'50"W 123°10'30"W 123°10'10"W 123°9'50"W 123°9'30"W 123°9'10"W 123°8'50"W 123°8'30"W 123°8'10"W 123°7'50"W 123°7'30"W 123°7'10"W 123°6'50"W 123°6'30"W 123°6'10"W 123°5'50"W



# IAP MAP

## LNU Lightning Complex

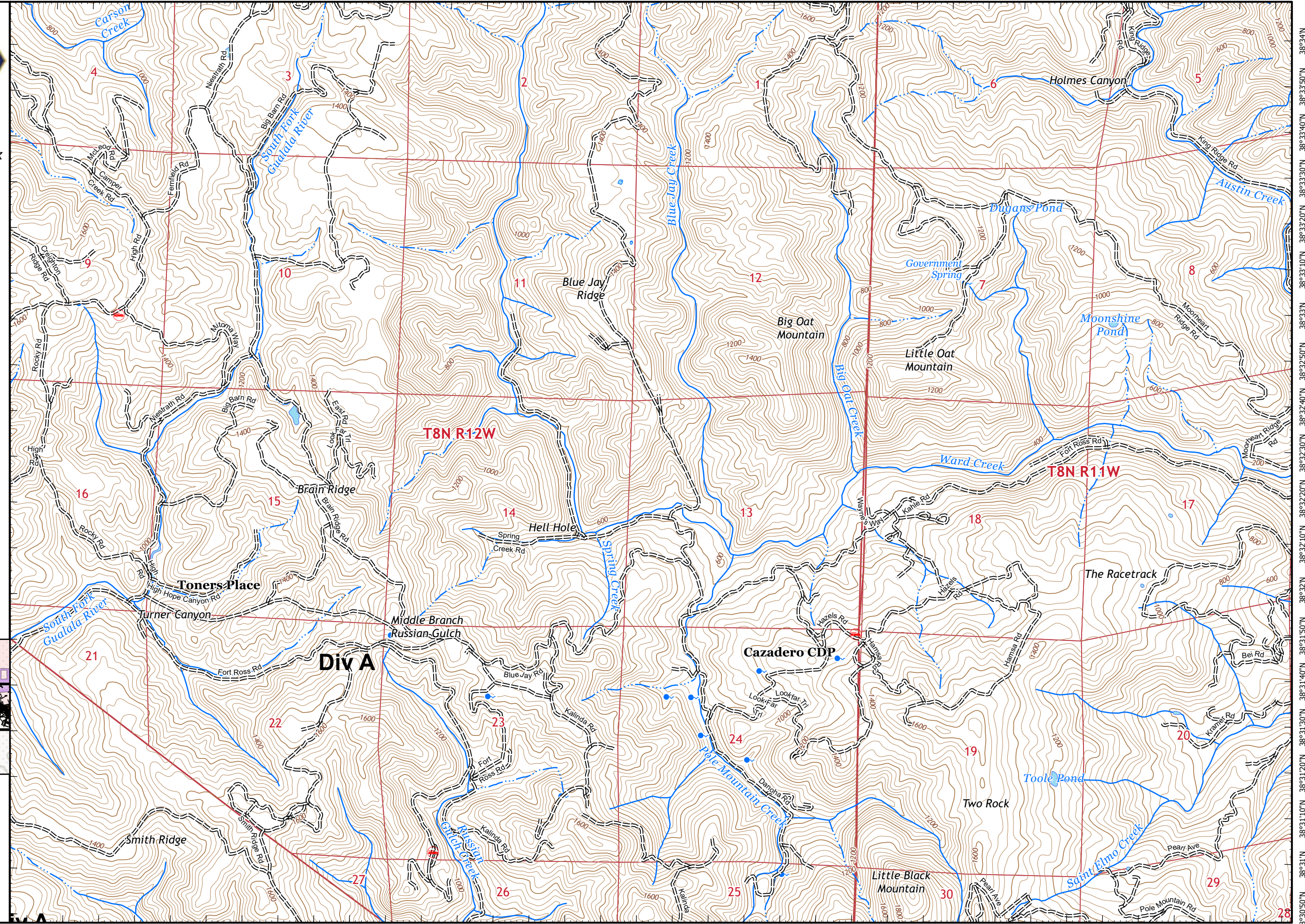
CA-LNU-013407  
September 4, 2020  
0700 - 0700 NAD 83  
Page 21 of 31  
Branch 10  
Div A

XX XX Completed Dozer Line

### Adjacent Pages

pg. 14	pg. 15	pg. 16
pg. 20	pg. 21	pg. 22
pg. 25	pg. 26	pg. 27

Miles  
0 0.25 0.5  
1:24,000  
IMT 2  
9/3/2020  
23:22 hrs



123°11'20"W 123°11'W 123°10'40"W 123°10'20"W 123°10'W 123°9'40"W 123°9'20"W 123°9'W 123°8'50"W 123°8'30"W 123°8'10"W 123°7'50"W 123°7'30"W 123°7'10"W 123°6'50"W 123°6'30"W 123°6'10"W 123°5'50"W



# IAP MAP

## LNU Lightning Complex

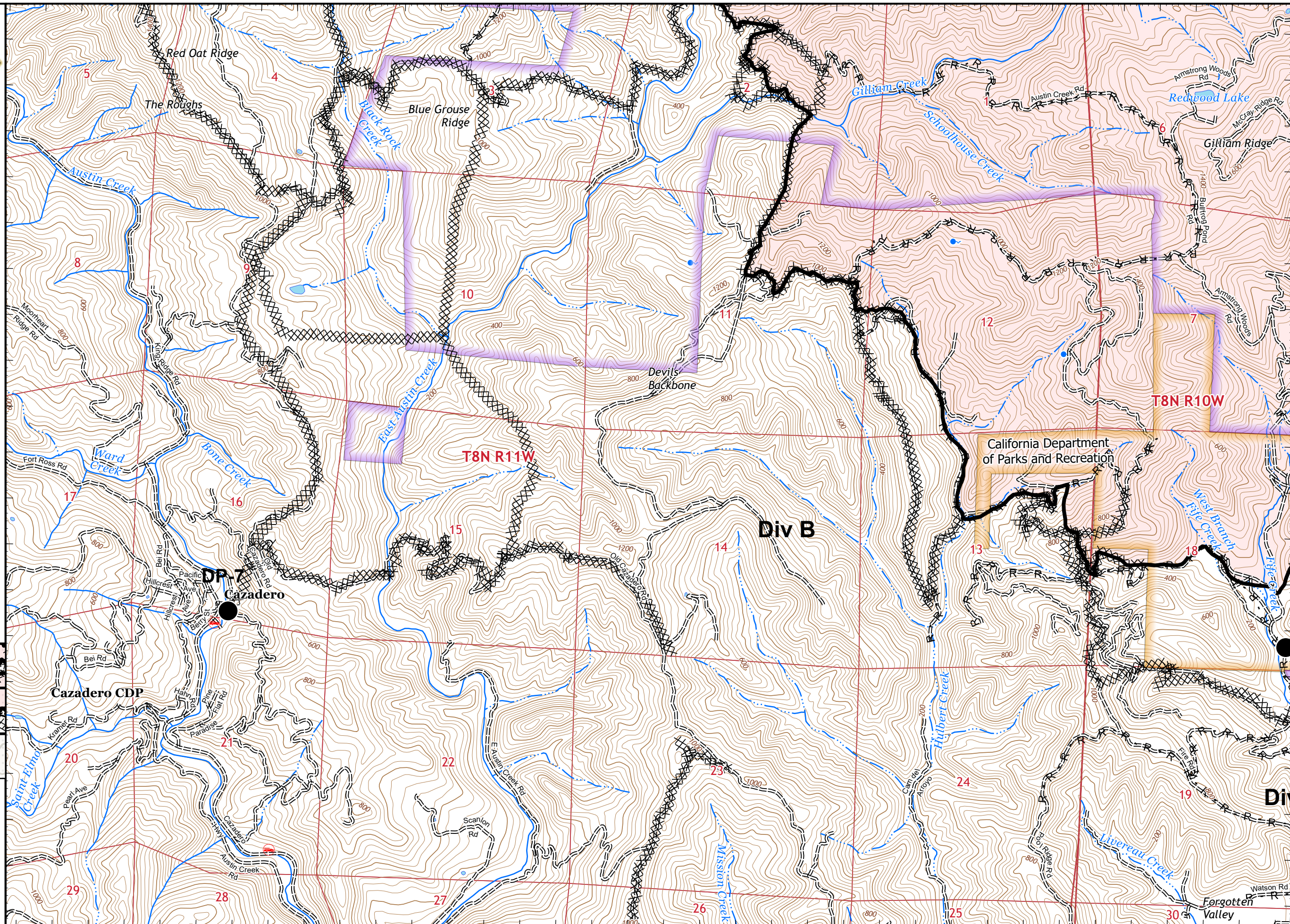
CA-LNU-013407  
September 4, 2020  
0700 - 0700 NAD 83  
Page 22 of 31  
Branch 10  
Div B

- Drop Point
- Contained Line
- Completed Dozer Line
- Completed Hand Line
- Road as Completed Line
- Wildfire Daily Fire Perimeter
- ARMSTRONG REDWOODS
- AUSTIN CREEK STATE PARK

### Adjacent Pages

pg. 15	pg. 16	pg. 17
pg. 21	<b>pg. 22</b>	pg. 23
pg. 26	pg. 27	pg. 28

Miles  
0 0.25 0.5  
1:24,000  
IMT 2  
9/3/2020  
23:23 hrs





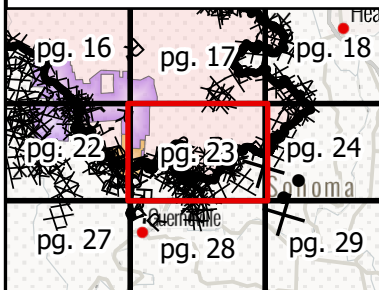
# IAP MAP

## LNU Lightning Complex

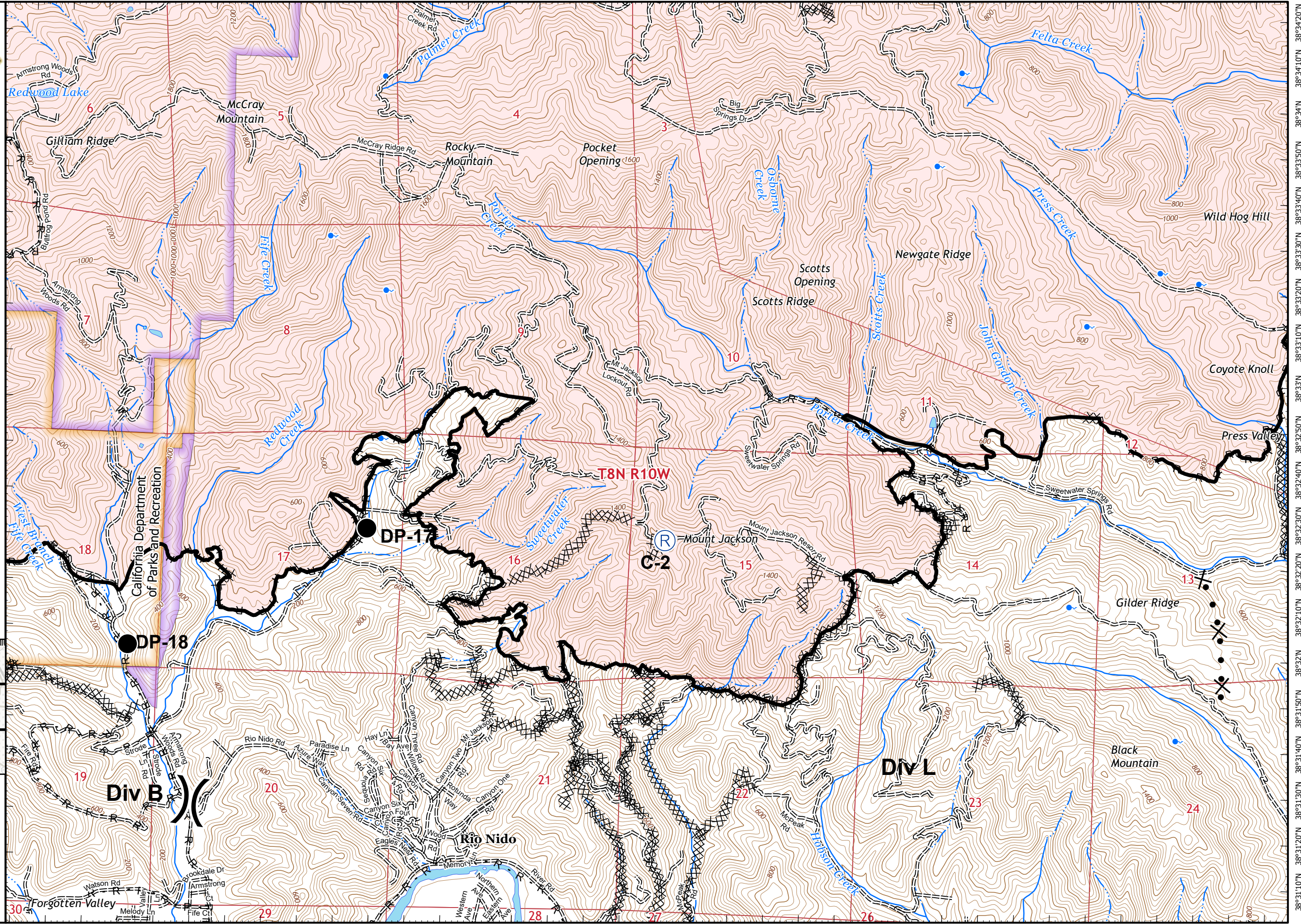
CA-LNU-013407  
September 4, 2020  
0700 - 0700 NAD 83  
Page 23 of 31  
Branch 10  
Div B/L

- Drop Point
- Ⓡ Repeater
- ) Division Break
- ▬ Contained Line
- XX XX Completed Dozer Line
- H - Completed Hand Line
- R - Road as Completed Line
- X • Proposed Dozer Line
- ▭ Wildfire Daily Fire Perimeter
- ▭ ARMSTRONG REDWOODS
- ▭ AUSTIN CREEK STATE PARK

### Adjacent Pages



Miles  
0 0.25 0.5  
1:24,000  
IMT 2  
9/3/2020  
23:24 hrs







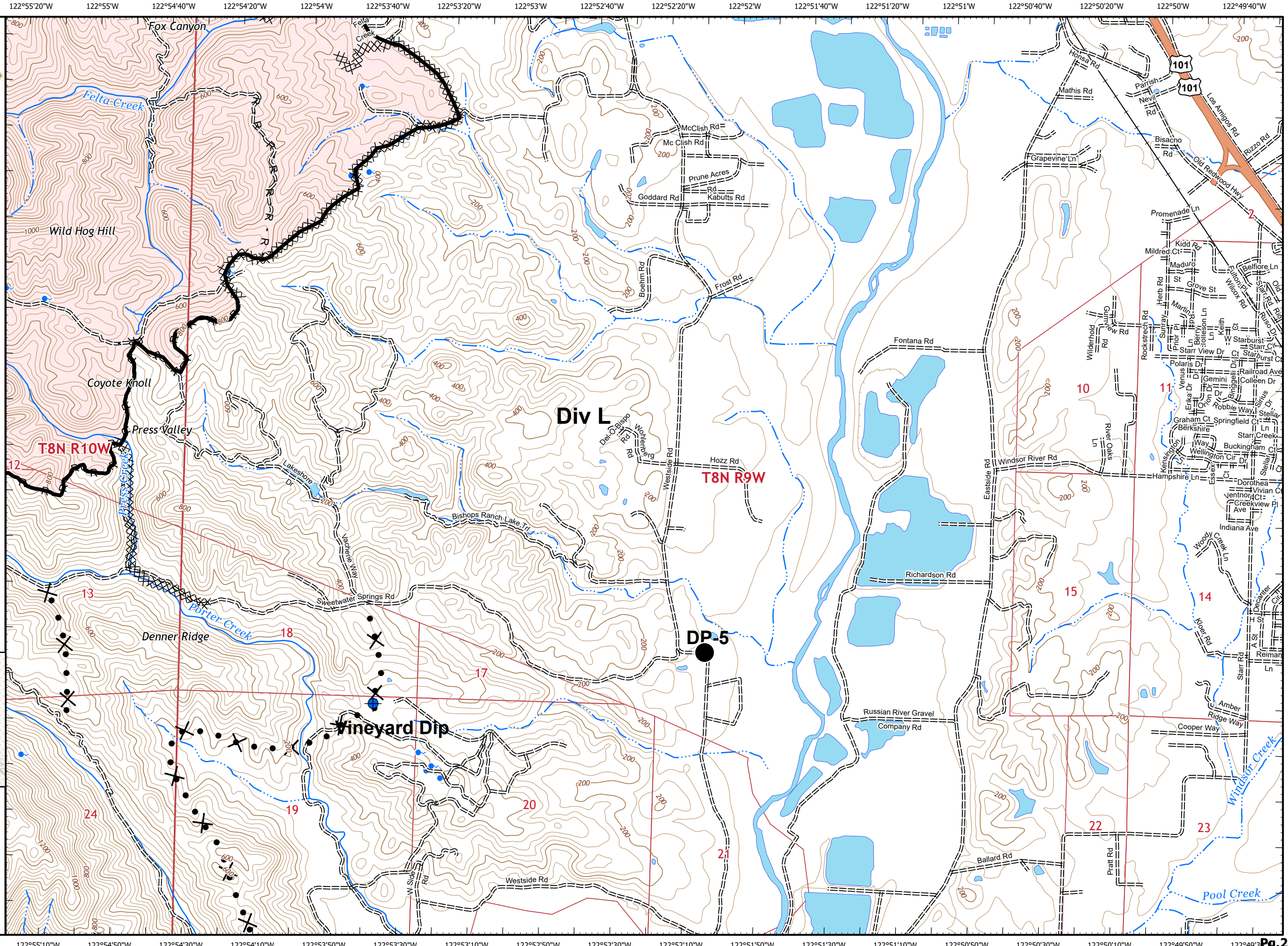
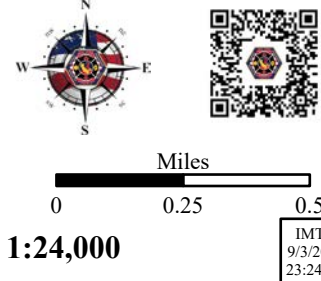
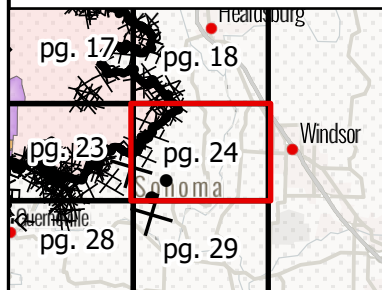
# IAP MAP

## LNU Lightning Complex

CA-LNU-013407  
September 4, 2020  
0700 - 0700 NAD 83  
Page 24 of 31  
Branch 10  
Div L

- Dip Site
- Drop Point
- Contained Line
- Completed Dozer Line
- Road as Completed Line
- Proposed Dozer Line
- Wildfire Daily Fire Perimeter

### Adjacent Pages










# IAP MAP

## LNU Lightning Complex

CA-LNU-013407  
September 4, 2020  
0700 - 0700 NAD 83  
Page 25 of 31  
Branch 10  
Div A

-  Contained Line
-  Completed Dozer Line
-  Completed Hand Line
-  Road as Completed Line
-  Wildfire Daily Fire Perimeter

### Adjacent Pages

pg. 19    pg. 20    pg. 21

pg. 25    pg. 26

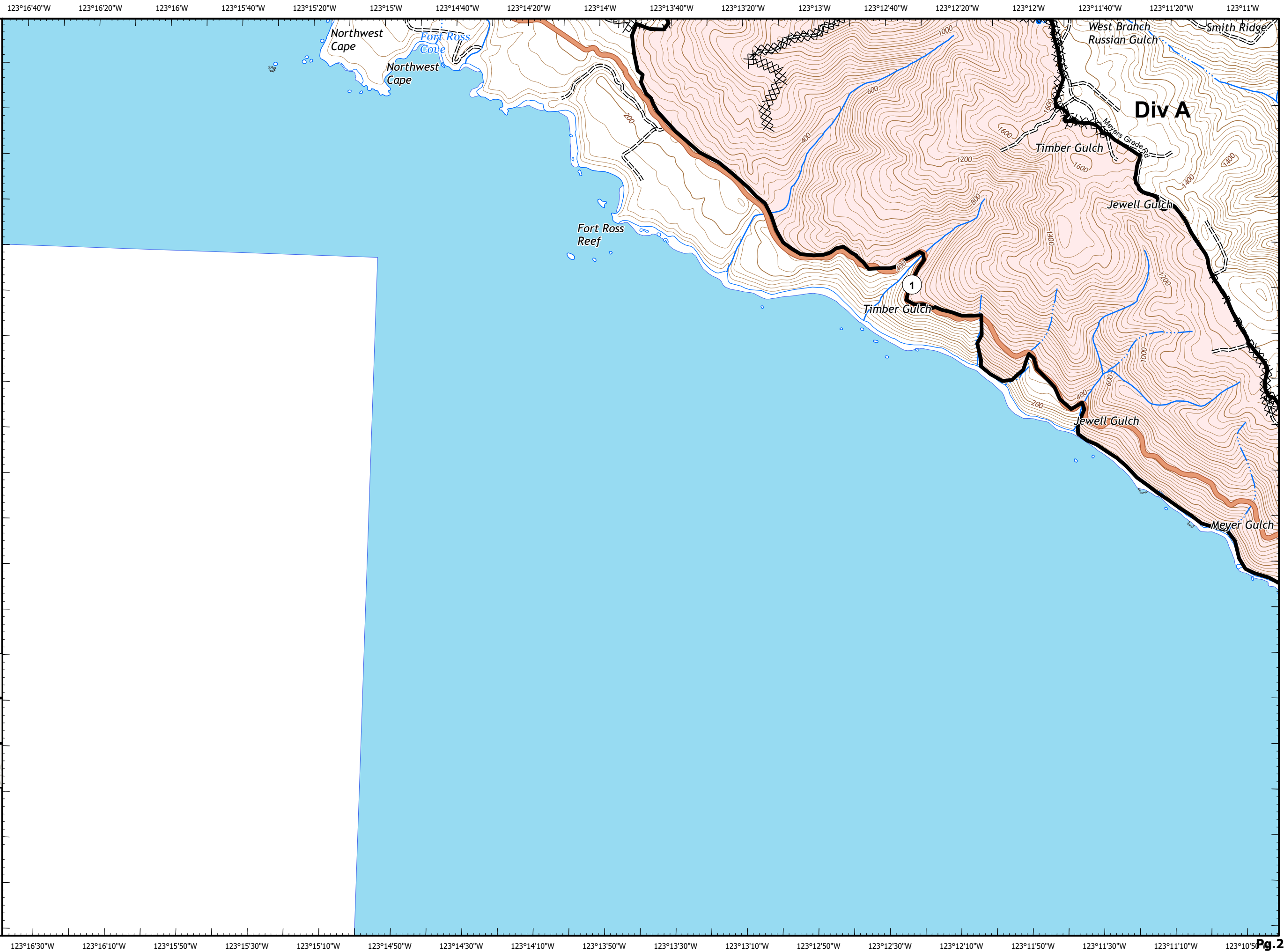
pg. 30



Miles  
0    0.25    0.5

1:24,000

IMT 2  
9/3/2020  
23:25 hrs









# IAP MAP



## LNU Lightning Complex

CA-LNU-013407  
September 4, 2020  
0700 - 0700 NAD 83  
Page 26 of 31  
Branch 10  
Div A

-  Contained Line
-  Completed Dozer Line
-  Road as Completed Line
-  Wildfire Daily Fire Perimeter

### Adjacent Pages

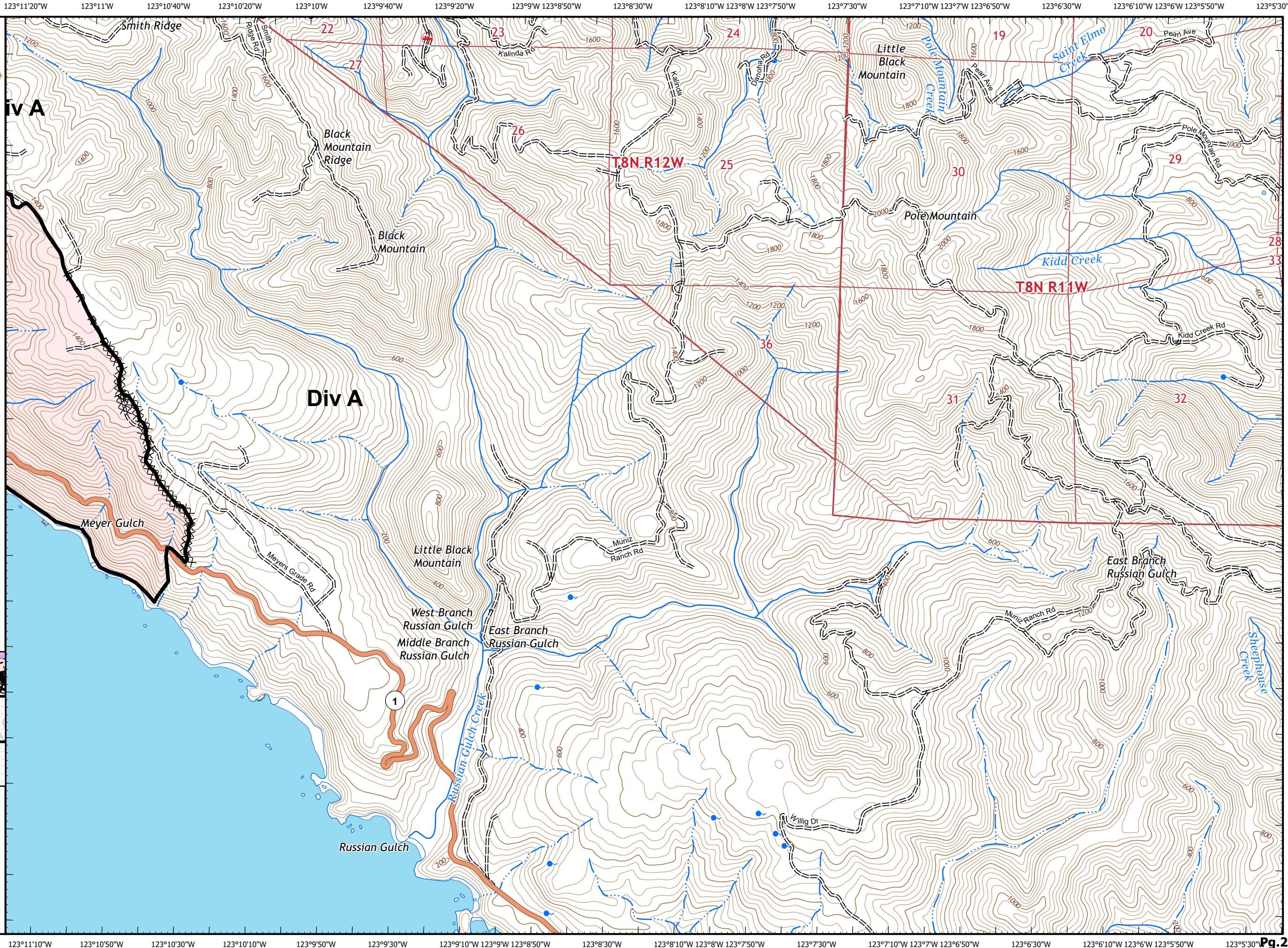
pg. 20	pg. 21	pg. 22
pg. 25	pg. 26	pg. 27
pg. 30	pg. 31	

Miles  
0 0.25 0.5

1:24,000

IMT 2  
9/3/2020  
23:25 hrs





# IAP MAP

## LNU Lightning Complex

CA-LNU-013407  
 September 4, 2020  
 0700 - 0700 NAD 83  
 Page 27 of 31  
 Branch 10  
 Div B

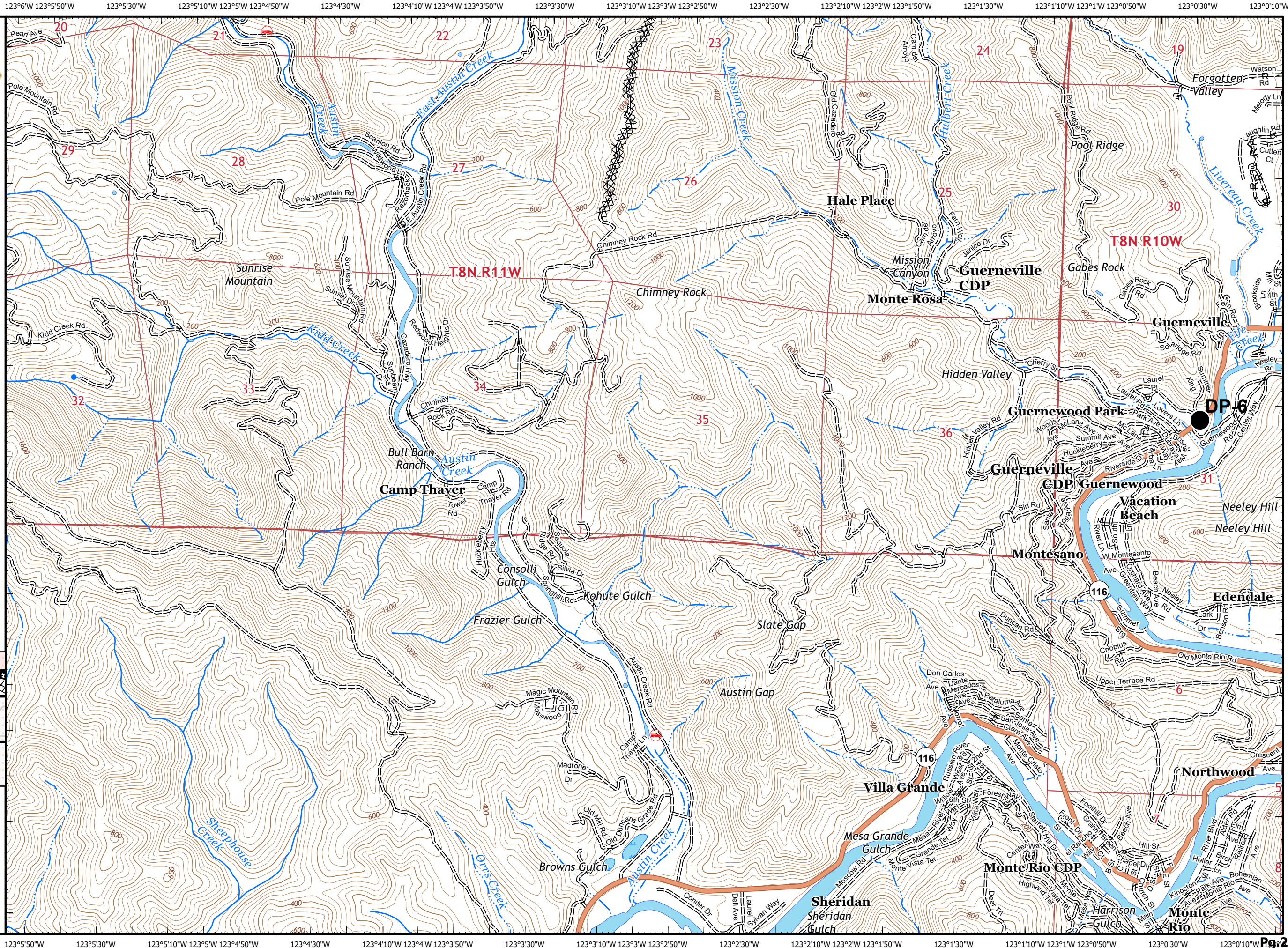
- Drop Point
- XX XX Completed Dozer Line
- R Road as Completed Line

### Adjacent Pages

pg. 21	pg. 22	pg. 23
pg. 26	pg. 27	pg. 28
pg. 30	pg. 31	



Miles  
 0 0.25 0.5  
 1:24,000  
 IMT 2  
 9/3/2020  
 23:26 hrs





# IAP MAP

## LNU Lightning Complex

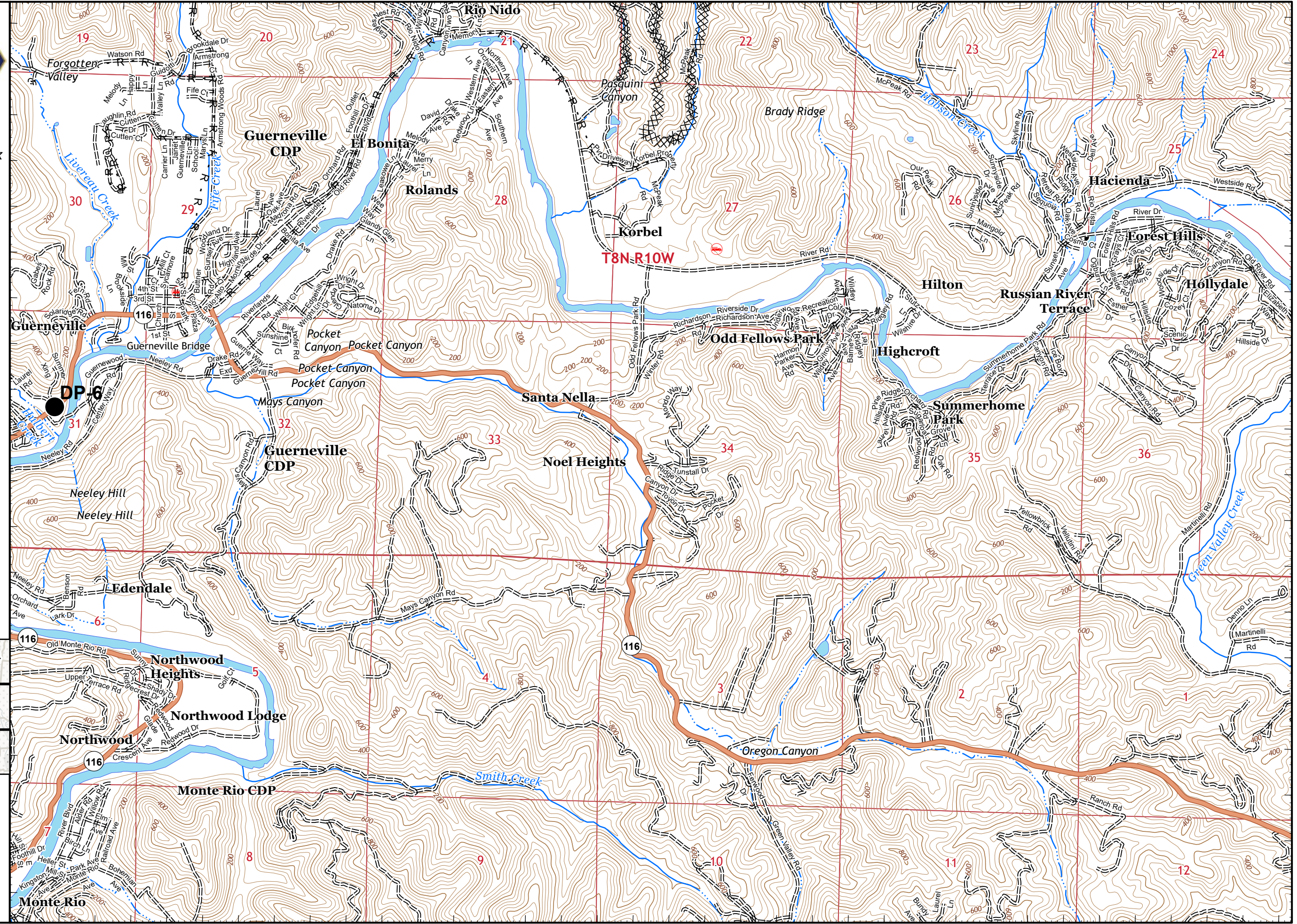
CA-LNU-013407  
September 4, 2020  
0700 - 0700 NAD 83  
Page 28 of 31  
Branch 10  
Div B

- Drop Point
- XX XX Completed Dozer Line
- R Road as Completed Line

### Adjacent Pages

pg. 22	pg. 23	pg. 24
pg. 27	pg. 28	pg. 29
pg. 31		

Miles  
0 0.25 0.5  
1:24,000  
IMT 2  
9/3/2020  
23:27 hrs





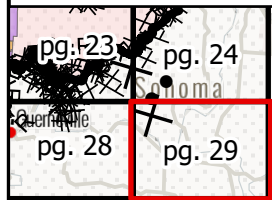
# IAP MAP

## LNU Lightning Complex

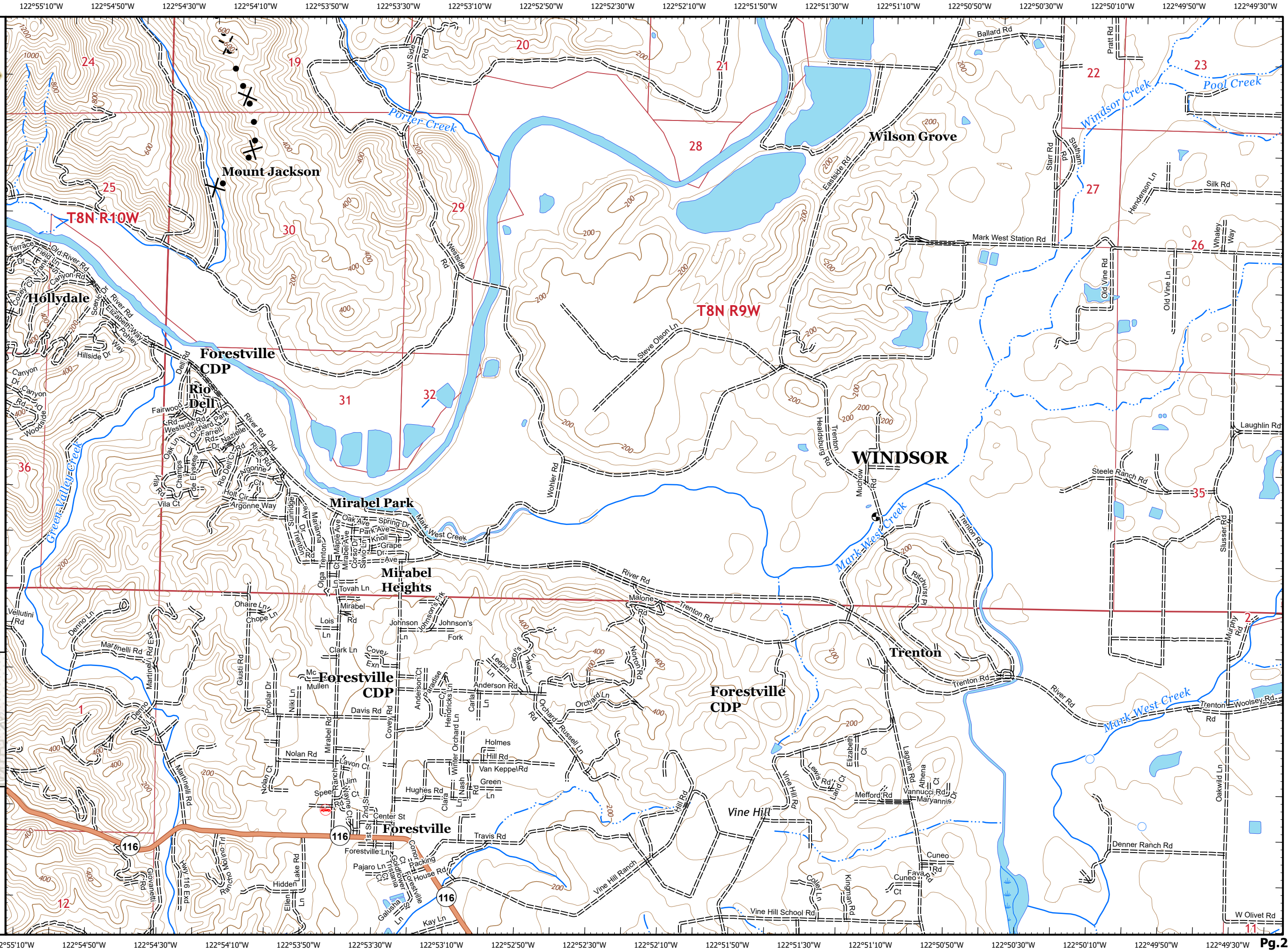
CA-LNU-013407  
September 4, 2020  
0700 - 0700 NAD 83  
Page 29 of 31  
Branch 10  
Div B/L

✕ Proposed Dozer Line

### Adjacent Pages



Miles  
0 0.25 0.5  
1:24,000  
IMT 2  
9/3/2020  
23:28 hrs



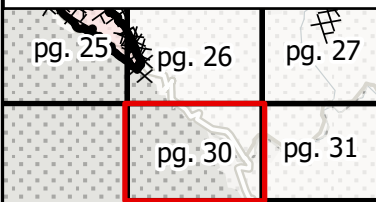



# IAP MAP

## LNU Lightning Complex

CA-LNU-013407  
September 4, 2020  
0700 - 0700 NAD 83  
Page 30 of 31  
Branch 10  
Div A

### Adjacent Pages

Miles  
0 0.25 0.5

**1:24,000**

IMT 2  
9/3/2020  
23:29 hrs





# IAP MAP


## LNU Lightning Complex

CA-LNU-013407  
September 4, 2020  
0700 - 0700 NAD 83  
Page 31 of 31  
Branch 10  
Div A

© Camp

### Adjacent Pages

pg. 26	pg. 27	pg. 28
pg. 30	pg. 31	



Miles  
0 0.25 0.5

1:24,000

IMT 2  
9/3/2020  
23:29 hrs

