



# IAP MAP

## LNU Lightning Complex

CA-LNU-013407

September 4, 2020

0700 - 0700 NAD 83

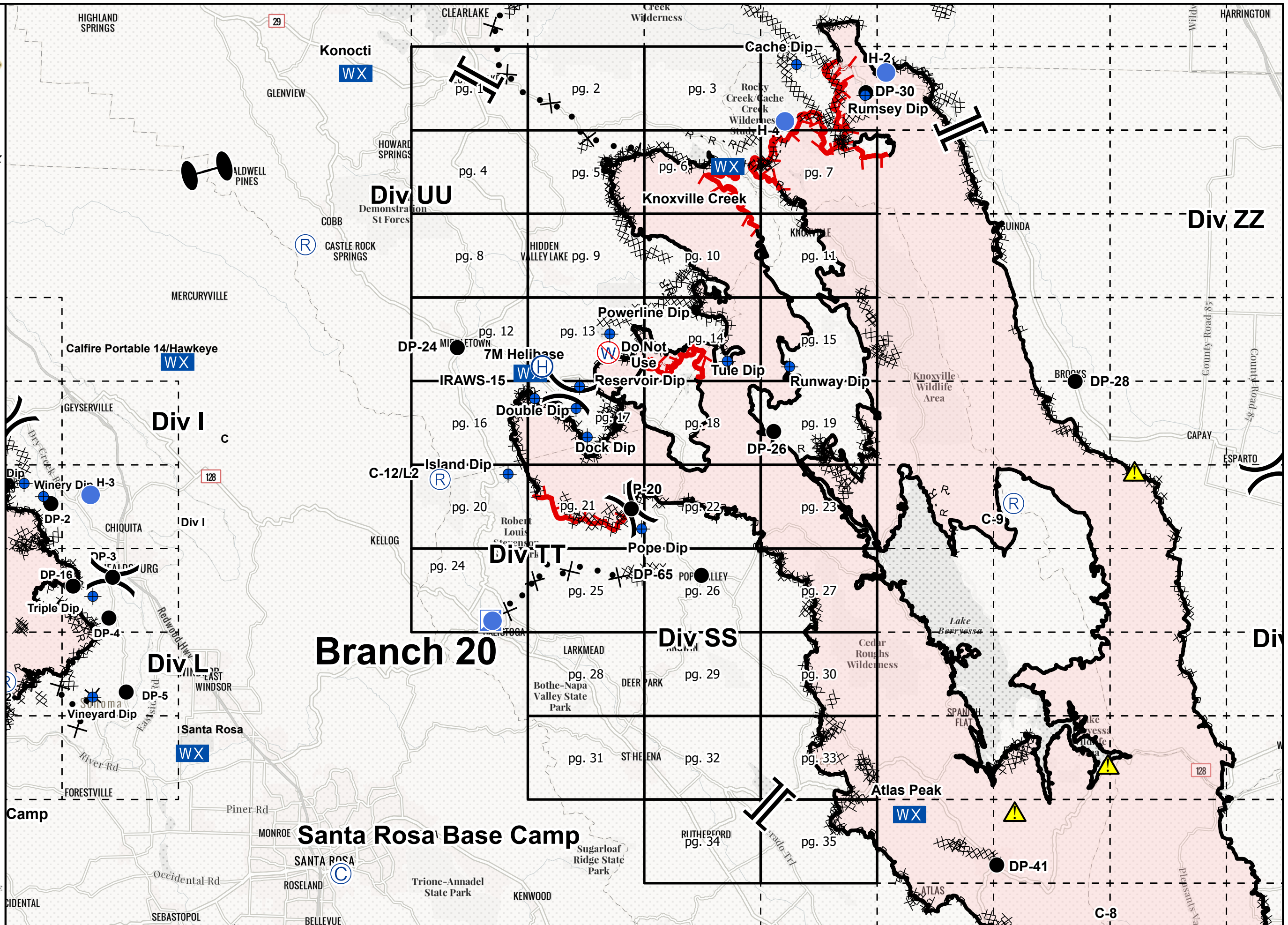
Overview

- Camp
- ◆ Dip Site
- Drop Point
- ⊕ Helibase
- Helispot
- ▣ Incident Command Post
- ☒ Mobile Weather Unit
- Ⓜ Repeater
- Ⓜ Restricted Water Source
- ⊖ Zone Break
- ) Division Break
- || Branch Break
- ▲ Hazardous Road Conditions
- ┌ Uncontrolled Fire Edge
- ▬ Contained Line
- ⊗ Completed Dozer Line
- H Completed Hand Line
- R Road as Completed Line
- ⊗ Proposed Dozer Line
- ▭ Wildfire Daily Fire Perimeter

# Branch 20



IMT 2  
9/3/2020  
23:50 hrs







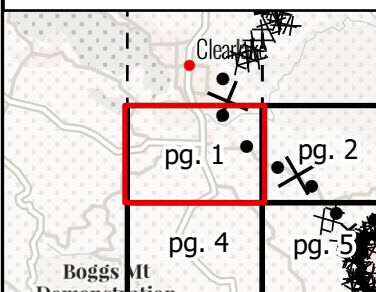

# IAP MAP

## LNU Lightning Complex

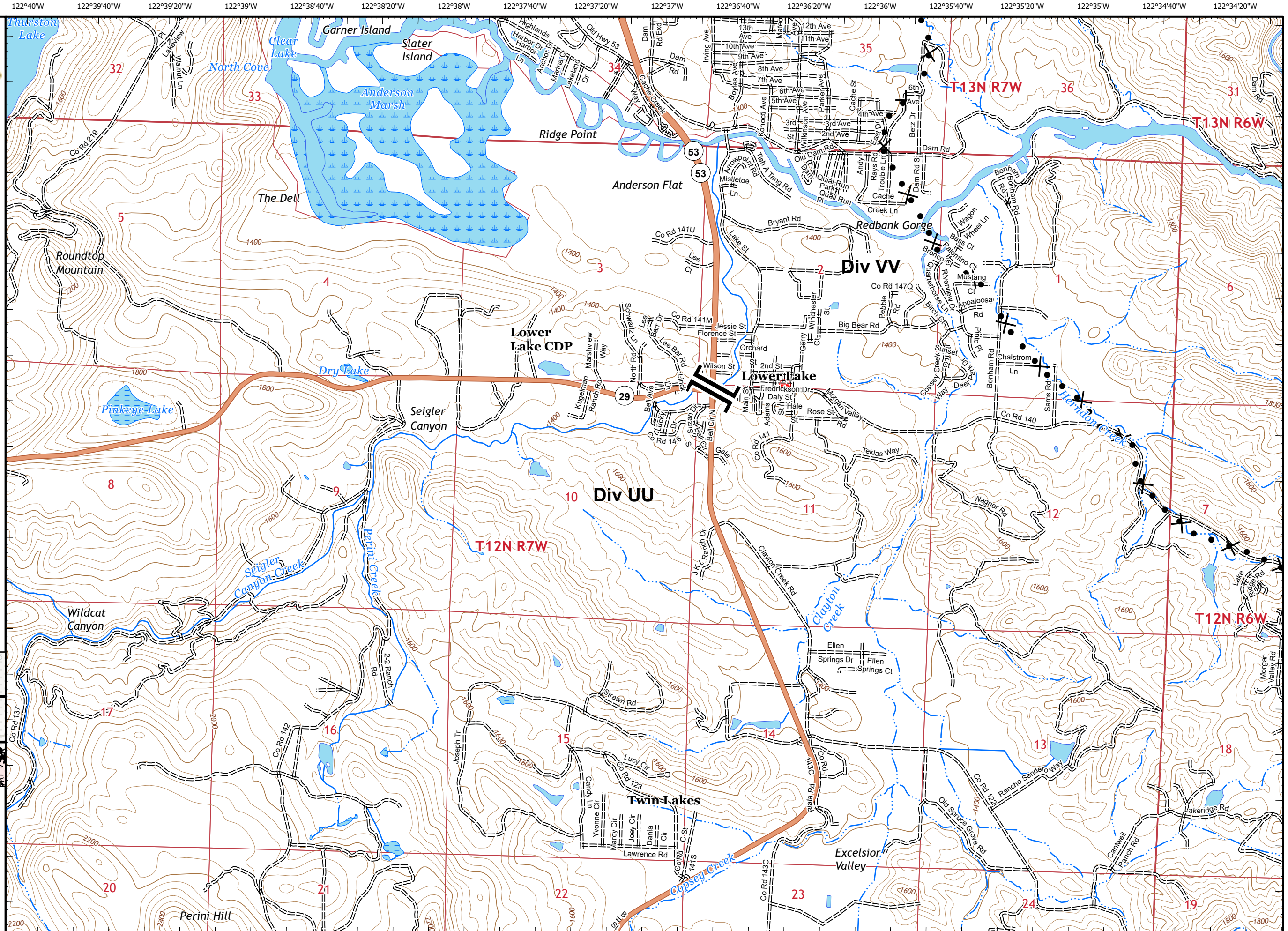
CA-LNU-013407  
 September 4, 2020  
 0700 - 0700 NAD 83  
 Page 1 of 35  
 Branch 20  
 Div UU/VV

-  Branch Break
-  Proposed Dozer Line

### Adjacent Pages

Miles  
 0 0.25 0.5  
 1:24,000  
 IMT 2  
 9/3/2020  
 23:13 hrs



122°34'40"W 122°34'20"W 122°34'W 122°33'40"W 122°33'20"W 122°33'W 122°32'40"W 122°32'20"W 122°32'W 122°31'40"W 122°31'20"W 122°31'W 122°30'40"W 122°30'20"W 122°30'W 122°29'40"W 122°29'20"W 122°29'W



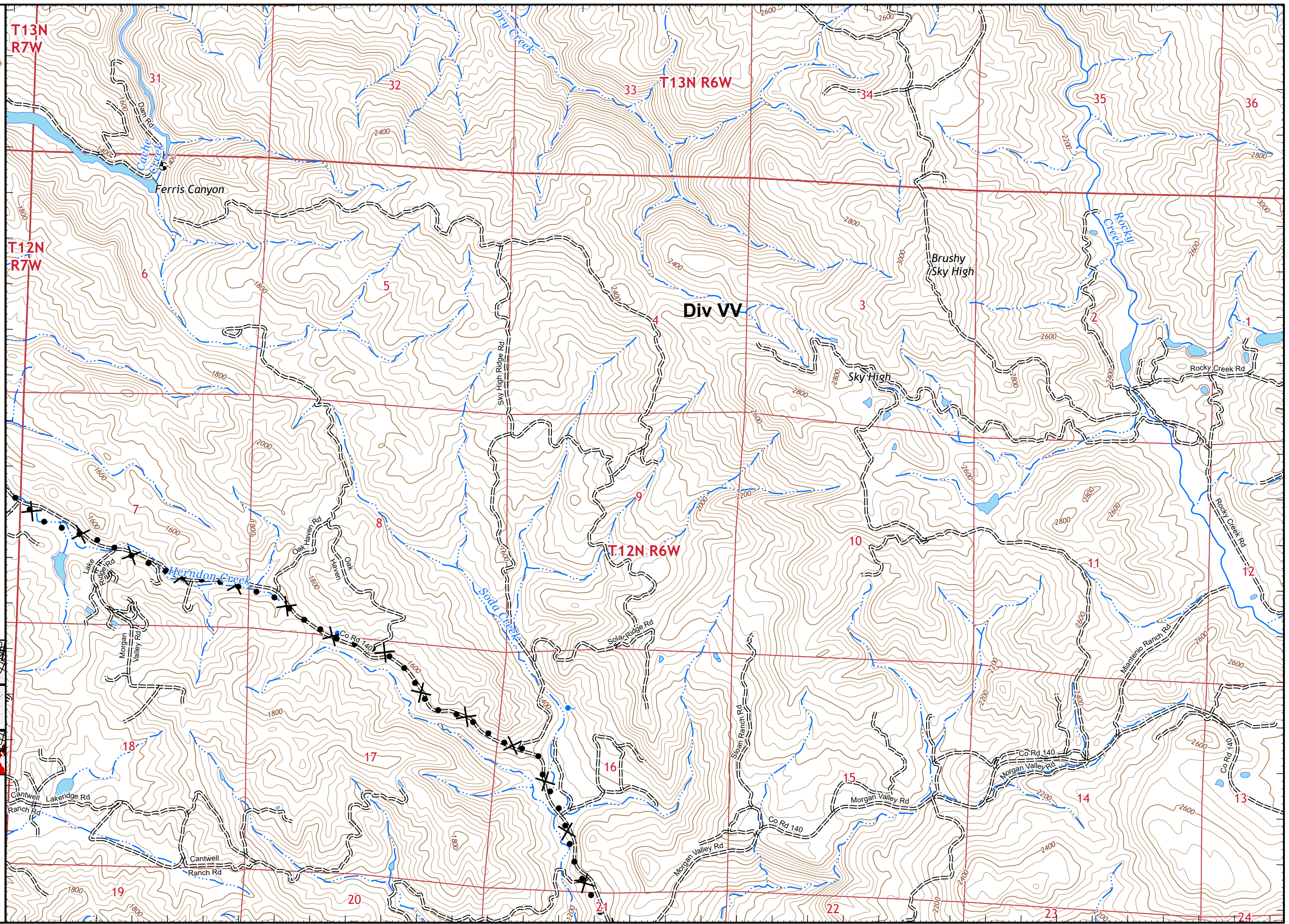

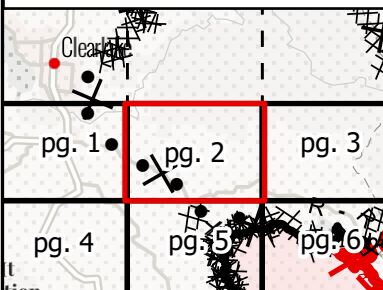
# IAP MAP

## LNU Lightning Complex

CA-LNU-013407  
September 4, 2020  
0700 - 0700 NAD 83  
Page 2 of 35  
Branch 20  
Div UU/VV

✕ Proposed Dozer Line

### Adjacent Pages



122°34'30"W 122°34'10"W 122°33'50"W 122°33'30"W 122°33'10"W 122°32'50"W 122°32'30"W 122°32'10"W 122°31'50"W 122°31'30"W 122°31'10"W 122°30'50"W 122°30'30"W 122°30'10"W 122°29'50"W 122°29'30"W 122°29'10"W 122°28'50"W Pg. 2

38°55'50"N 38°55'40"N 38°55'30"N 38°55'20"N 38°55'10"N 38°55'N 38°54'50"N 38°54'40"N 38°54'30"N 38°54'20"N 38°54'10"N 38°54'N 38°53'50"N 38°53'40"N 38°53'30"N 38°53'20"N 38°53'10"N 38°53'N 38°52'50"N

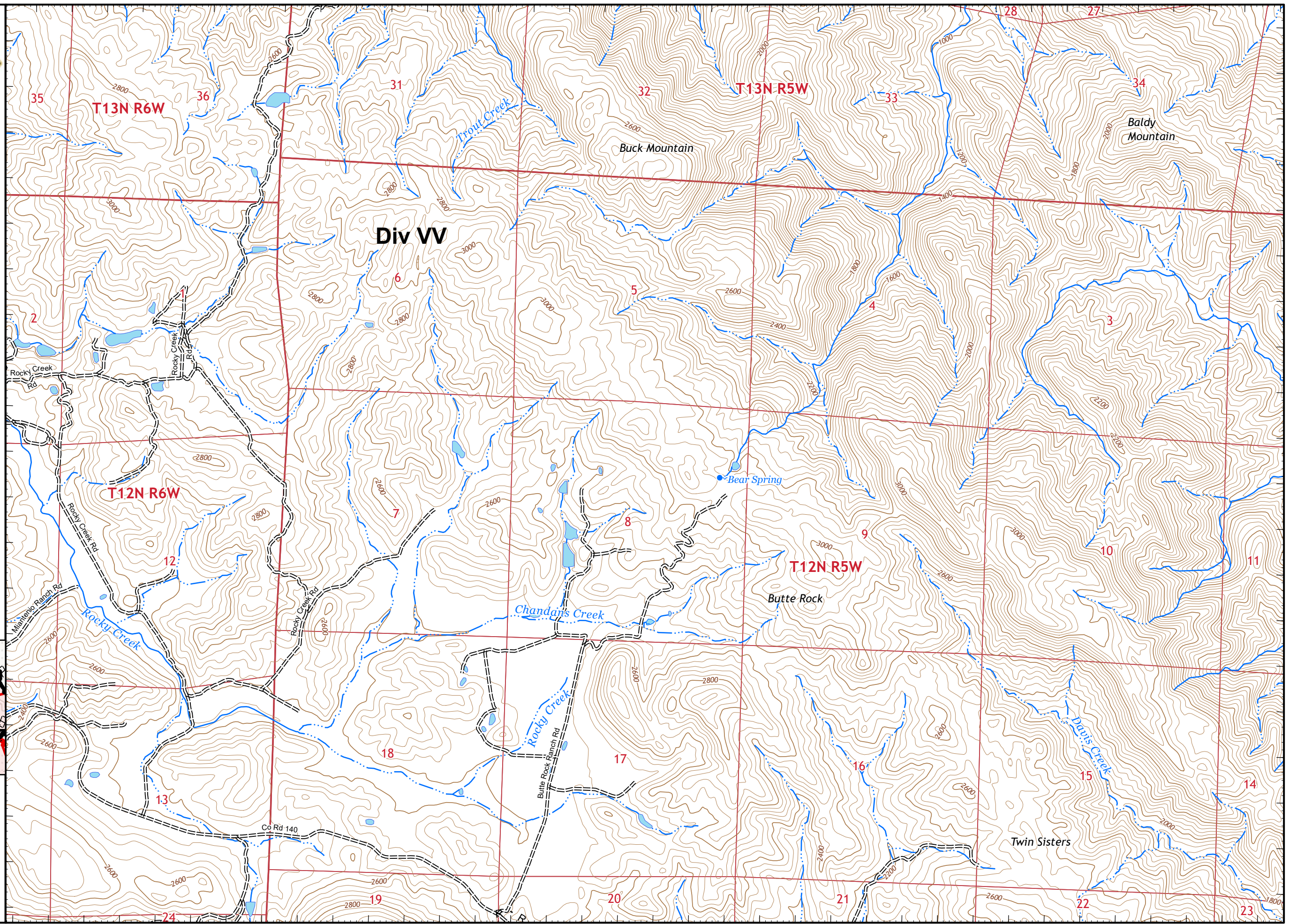


# IAP MAP

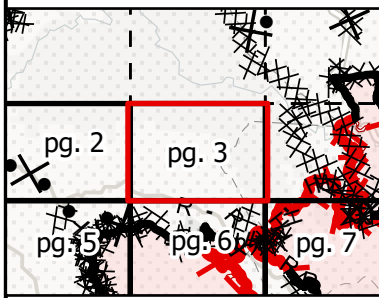
## LNU Lightning Complex

CA-LNU-013407  
September 4, 2020  
0700 - 0700 NAD 83  
Page 3 of 35  
Branch 20  
Div VV

R Road as Completed Line



### Adjacent Pages



Scale bar: 0 to 0.5 Miles  
1:24,000  
IMT 2  
9/3/2020  
23:14 hrs

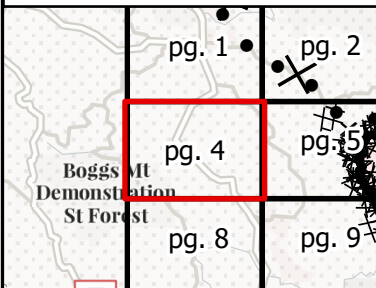


# IAP MAP

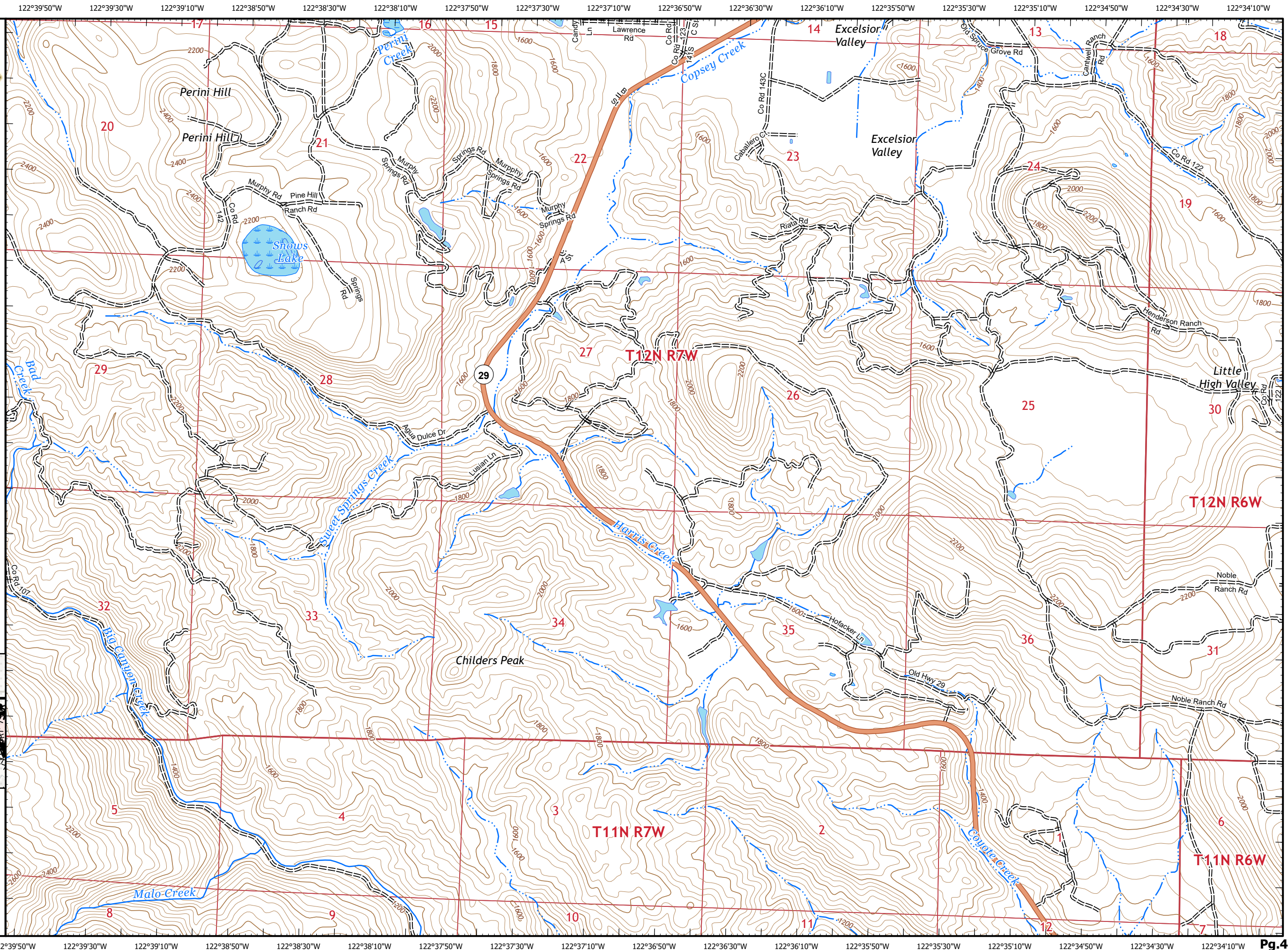
## LNU Lightning Complex

CA-LNU-013407  
September 4, 2020  
0700 - 0700 NAD 83  
Page 4 of 35  
Branch 20  
Div UU

### Adjacent Pages



Miles  
0 0.25 0.5  
1:24,000  
IMT 2  
9/3/2020  
23:14 hrs





# IAP MAP

## LNU Lightning Complex

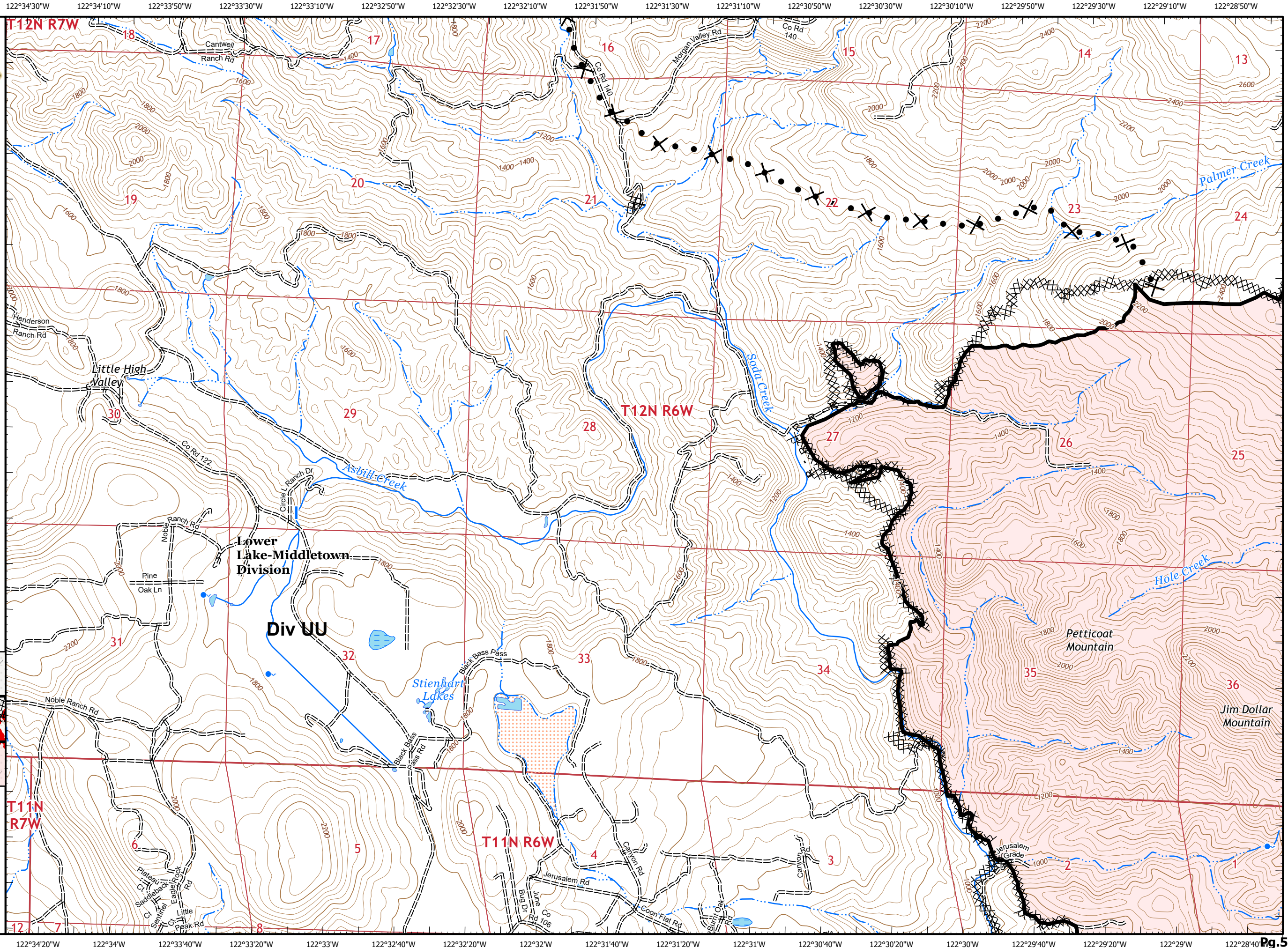
CA-LNU-013407  
 September 4, 2020  
 0700 - 0700 NAD 83  
 Page 5 of 35  
 Branch 20  
 Div UU

- Contained Line
- Completed Dozer Line
- Road as Completed Line
- Proposed Dozer Line
- Wildfire Daily Fire Perimeter

### Adjacent Pages

pg. 1	pg. 2	pg. 3
pg. 4	pg. 5	pg. 6
pg. 8	pg. 9	pg. 10

Miles  
 0 0.25 0.5  
 1:24,000  
 IMT 2  
 9/3/2020  
 23:15 hrs













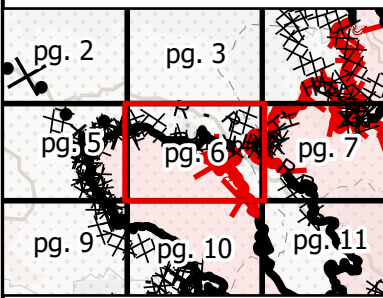


# IAP MAP

## LNU Lightning Complex

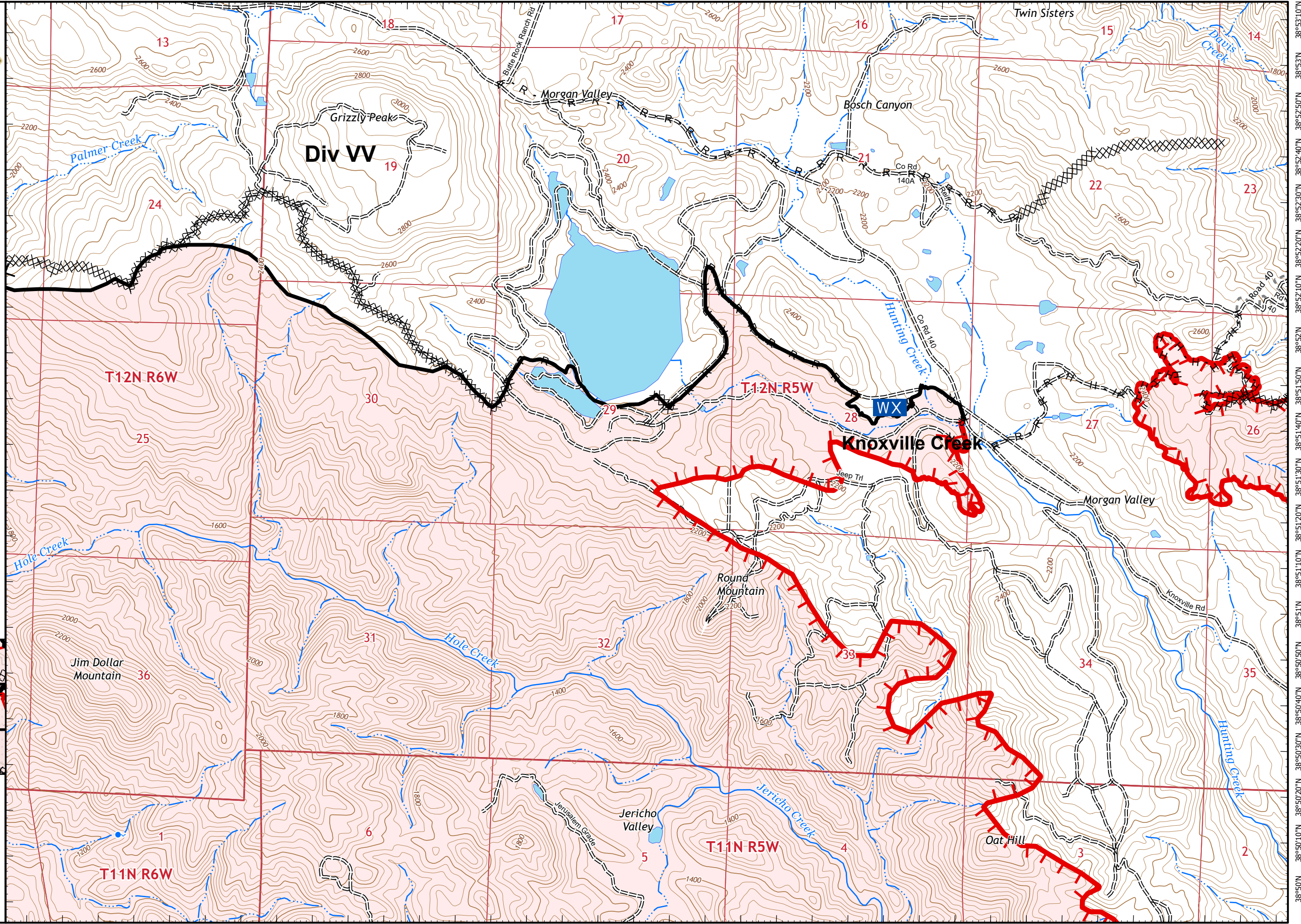
CA-LNU-013407  
September 4, 2020  
0700 - 0700 NAD 83  
Page 6 of 35  
Branch 20  
Div UU

-  Mobile Weather Unit
-  Uncontrolled Fire Edge
-  Contained Line
-  Completed Dozer Line
-  Completed Hand Line
-  Road as Completed Line
-  Proposed Dozer Line
-  Wildfire Daily Fire Perimeter

### Adjacent Pages

Miles  
0 0.25 0.5  
**1:24,000**  
IMT 2  
9/3/2020  
23:15 hrs











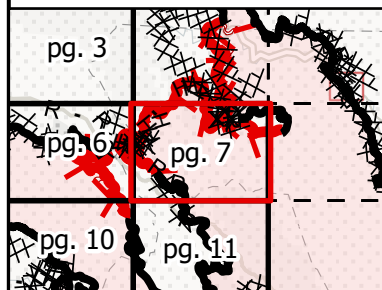


# IAP MAP

## LNU Lightning Complex

CA-LNU-013407  
September 4, 2020  
0700 - 0700 NAD 83  
Page 7 of 35  
Branch 20  
Div UU/WW

-  Uncontrolled Fire Edge
-  Contained Line
-  Completed Dozer Line
-  Completed Hand Line
-  Road as Completed Line
-  Wildfire Daily Fire Perimeter

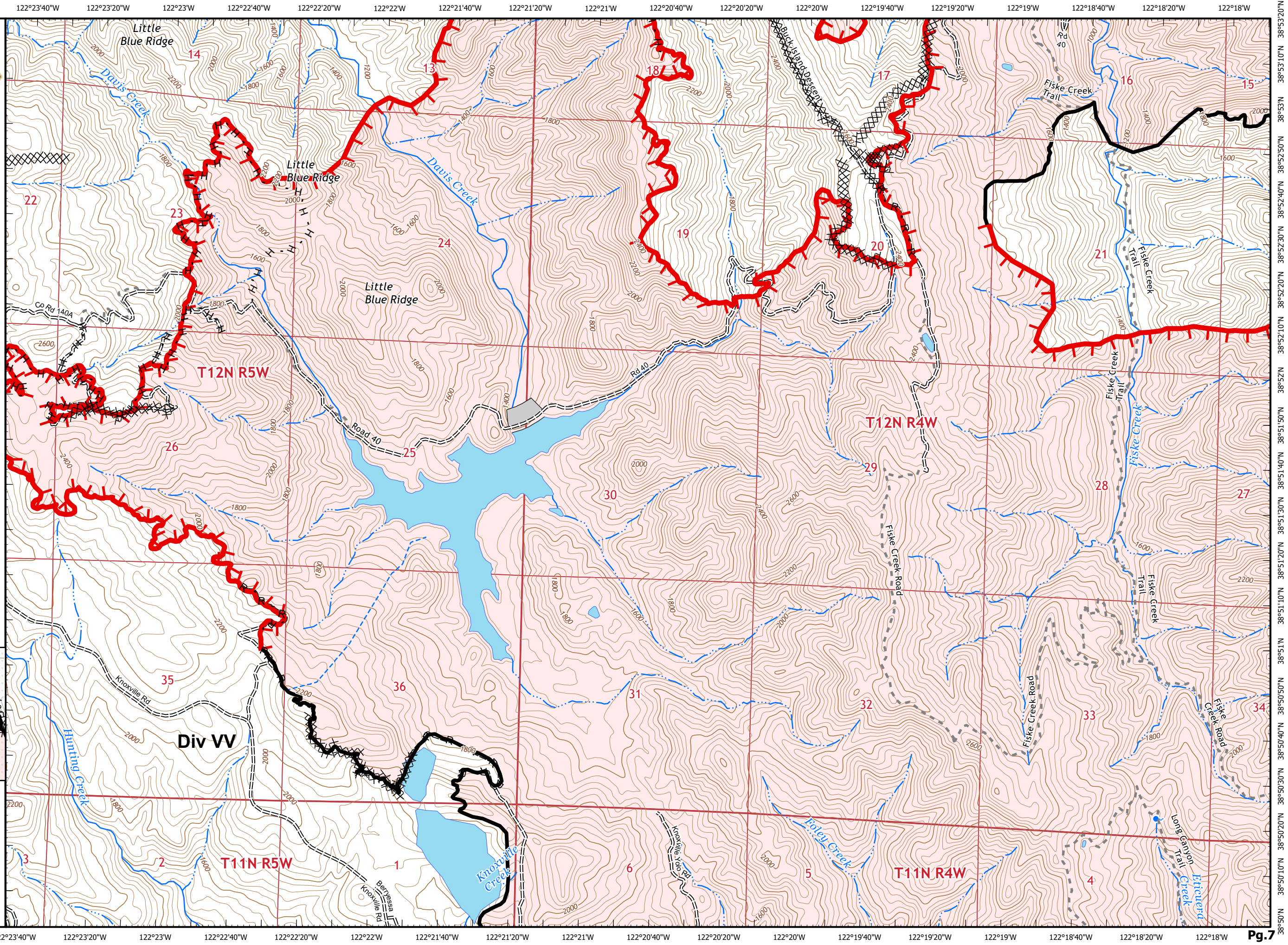
### Adjacent Pages

Miles  
0 0.25 0.5

1:24,000

IMT 2  
9/3/2020  
23:16 hrs





122°39'50"W 122°39'30"W 122°39'10"W 122°38'50"W 122°38'30"W 122°38'10"W 122°37'50"W 122°37'30"W 122°37'10"W 122°36'50"W 122°36'30"W 122°36'10"W 122°35'50"W 122°35'30"W 122°35'10"W 122°34'50"W 122°34'30"W 122°34'10"W



# IAP MAP

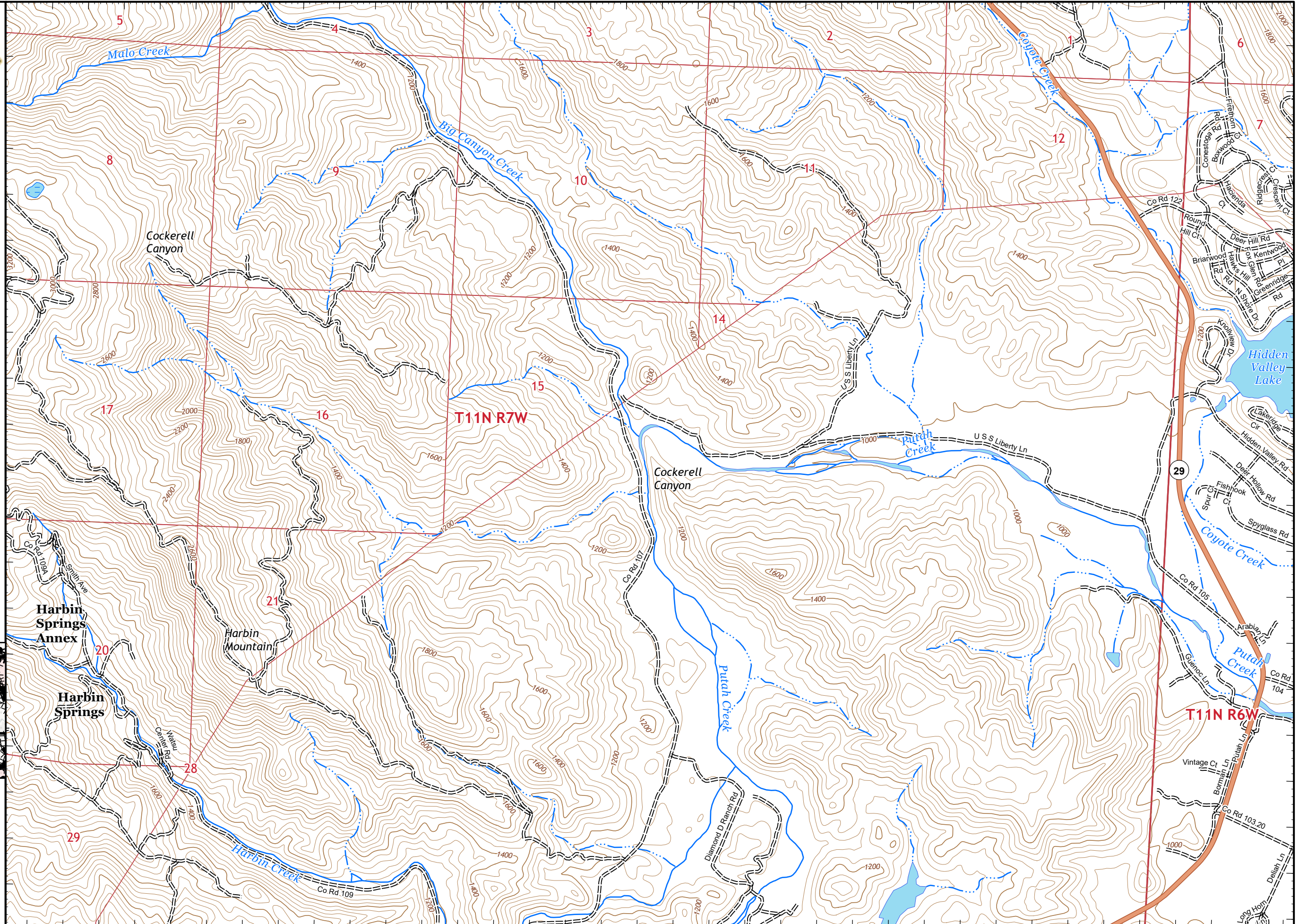
## LNU Lightning Complex

CA-LNU-013407  
September 4, 2020  
0700 - 0700 NAD 83  
Page 8 of 35  
Branch 20  
Div UU

### Adjacent Pages

Boggs Mt Demonstration St For st	pg. 4	pg. 15
	pg. 8	pg. 9
175	pg. 12	pg. 13

Miles  
0 0.25 0.5  
1:24,000  
IMT 2  
9/3/2020  
23:16 hrs



122°39'40"W 122°39'20"W 122°39'W 122°38'40"W 122°38'20"W 122°38'W 122°37'40"W 122°37'20"W 122°37'W 122°36'40"W 122°36'20"W 122°36'W 122°35'40"W 122°35'20"W 122°35'W 122°34'40"W 122°34'20"W 122°34'W



# IAP MAP

## LNU Lightning Complex

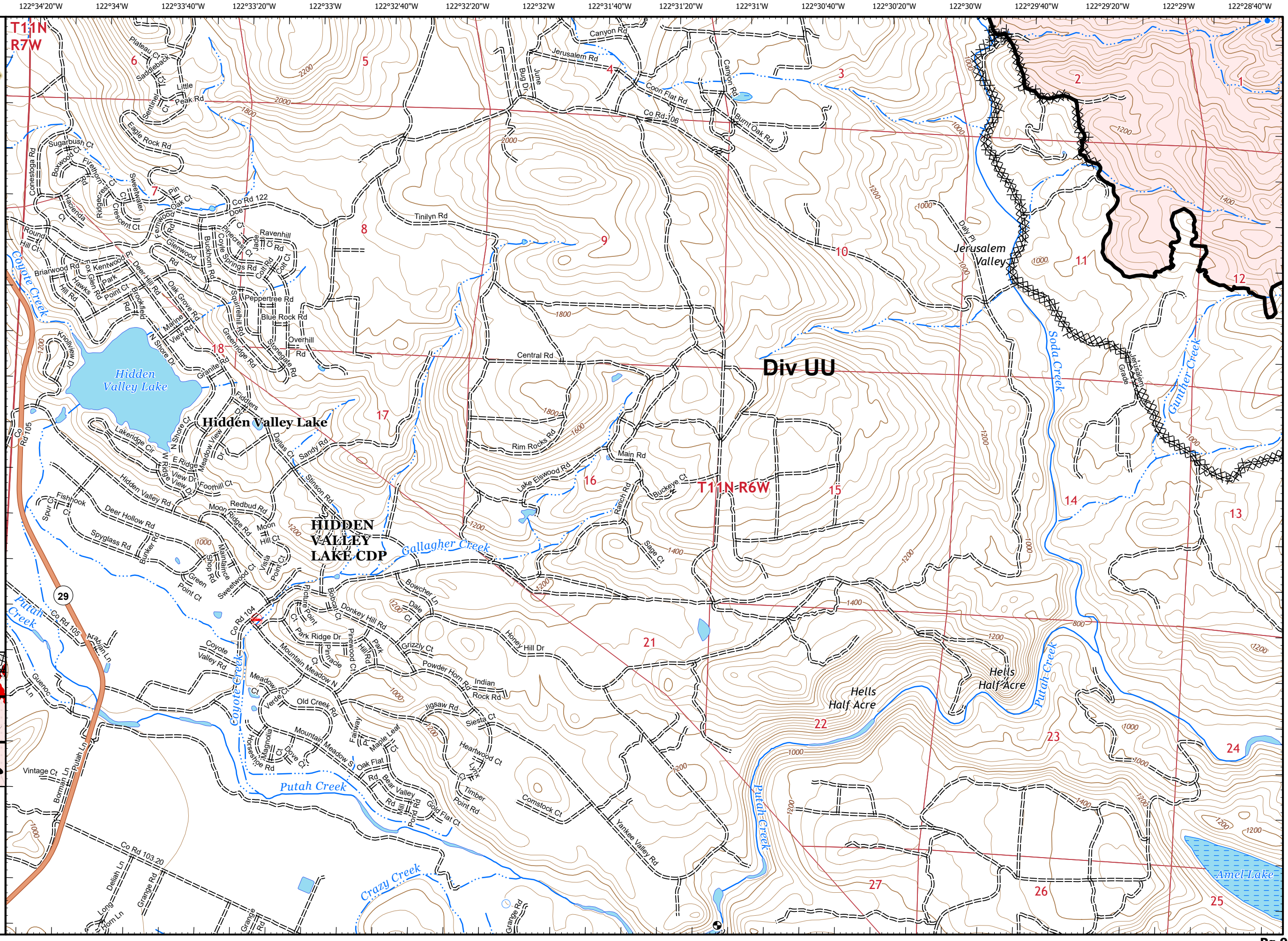
CA-LNU-013407  
 September 4, 2020  
 0700 - 0700 NAD 83  
 Page 9 of 35  
 Branch 20  
 Div UU

- Contained Line
- Completed Dozer Line
- Road as Completed Line
- Wildfire Daily Fire Perimeter

### Adjacent Pages

pg. 4	pg. 5	pg. 6
pg. 8	pg. 9	pg. 10
pg. 12	pg. 13	pg. 14

Miles  
 0 0.25 0.5  
 1:24,000  
 IMT 2  
 9/3/2020  
 23:17 hrs





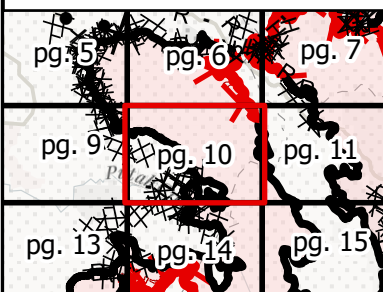
# IAP MAP

## LNU Lightning Complex

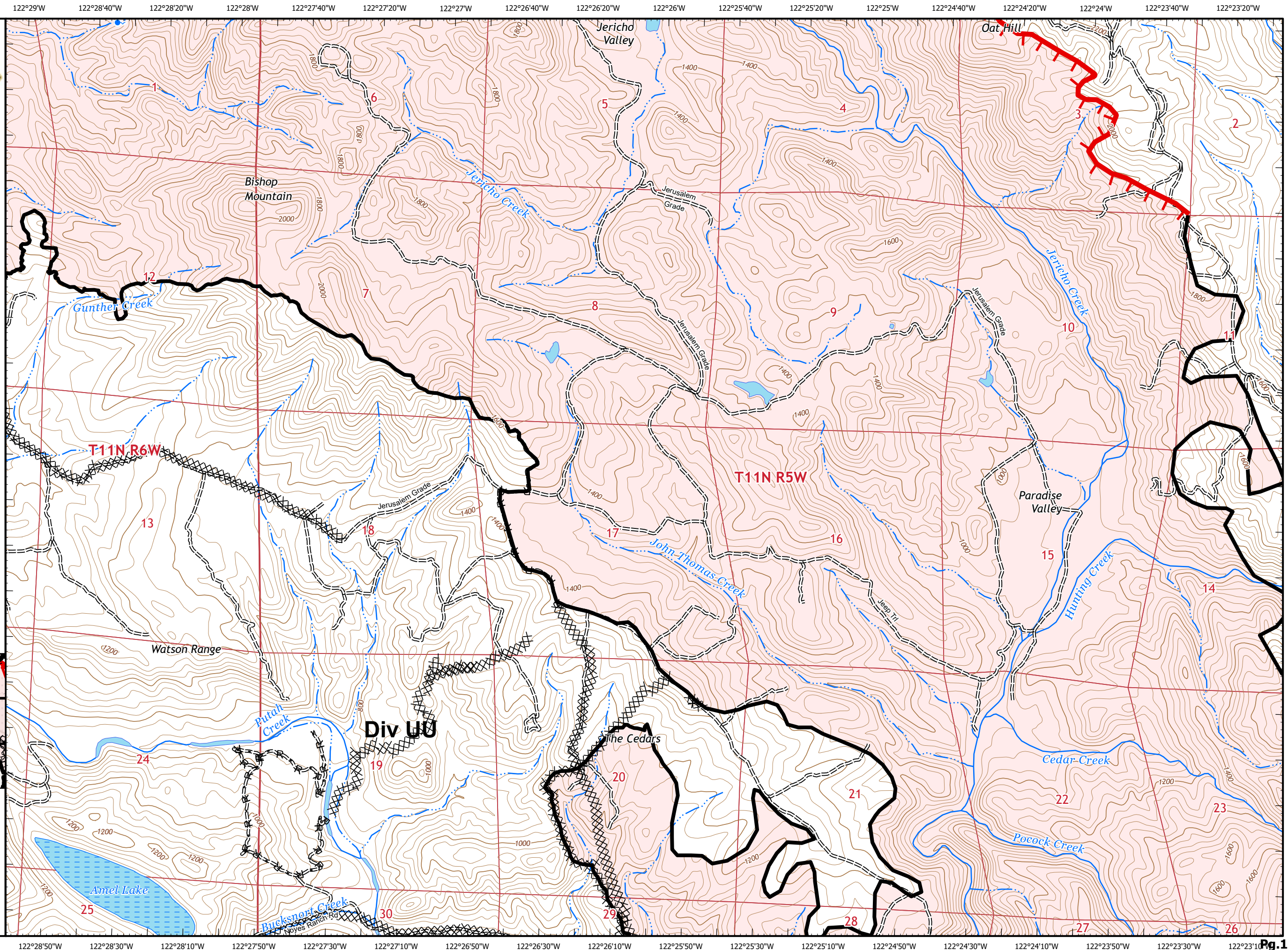
CA-LNU-013407  
September 4, 2020  
0700 - 0700 NAD 83  
Page 10 of 35  
Branch 20  
Div UU

- Uncontrolled Fire Edge
- Contained Line
- Completed Dozer Line
- Road as Completed Line
- Wildfire Daily Fire Perimeter

### Adjacent Pages



Miles  
0 0.25 0.5  
1:24,000  
IMT 2  
9/3/2020  
23:18 hrs



122°23'40"W 122°23'20"W 122°23'W 122°22'40"W 122°22'20"W 122°22'W 122°21'40"W 122°21'20"W 122°21'W 122°20'40"W 122°20'20"W 122°20'W 122°19'40"W 122°19'20"W 122°19'W 122°18'40"W 122°18'20"W 122°18'W



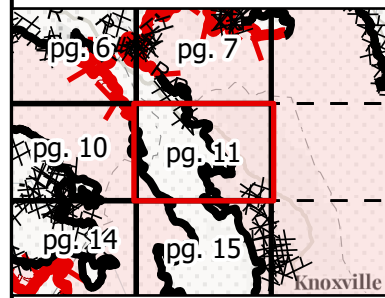
# IAP MAP

## LNU Lightning Complex

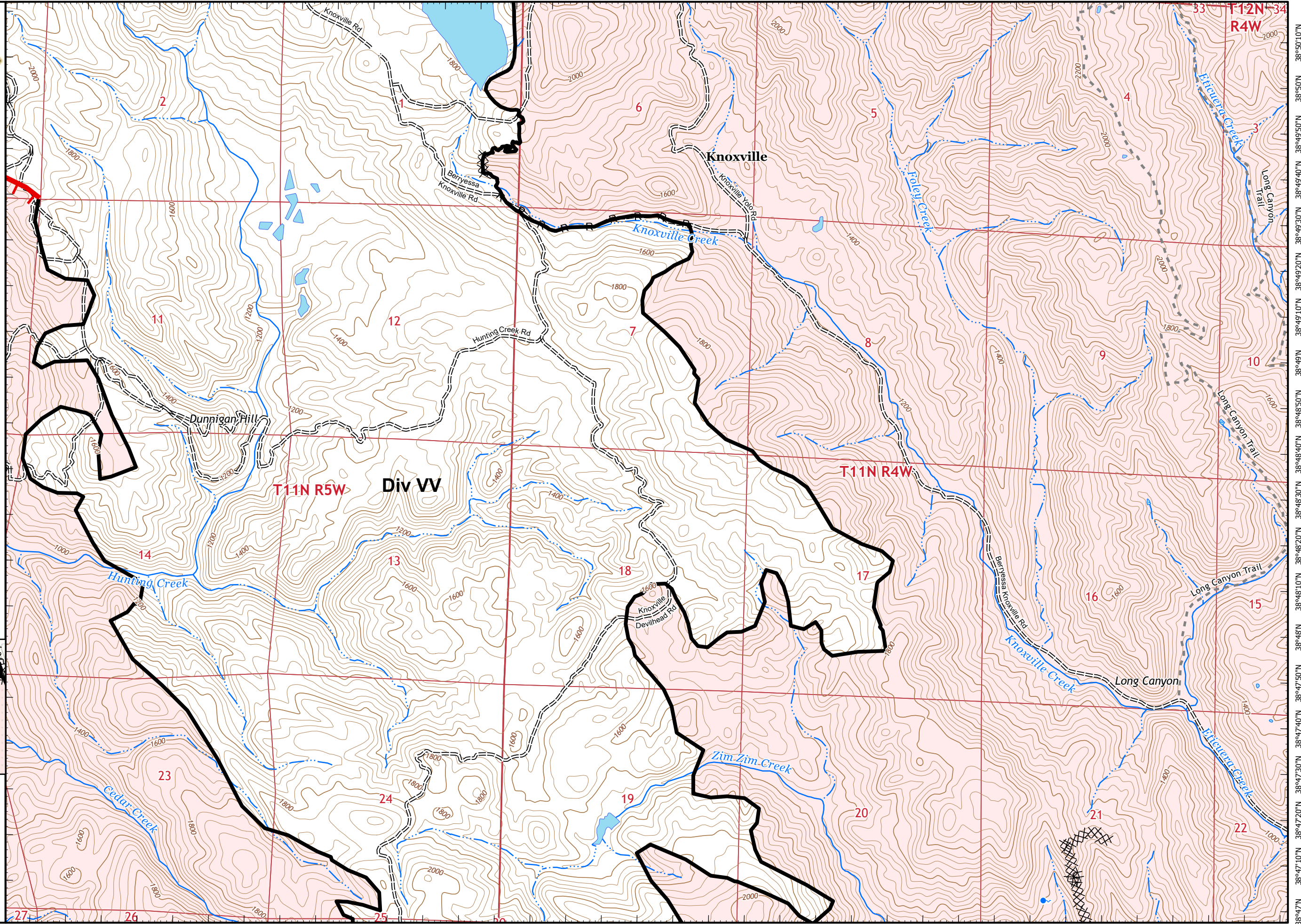
CA-LNU-013407  
September 4, 2020  
0700 - 0700 NAD 83  
Page 11 of 35  
Branch 20  
Div UU

- Uncontrolled Fire Edge
- Contained Line
- Completed Dozer Line
- Road as Completed Line
- Wildfire Daily Fire Perimeter

### Adjacent Pages



Miles  
0 0.25 0.5  
**1:24,000**  
IMT 2  
9/3/2020  
23:18 hrs



122°23'30"W 122°23'10"W 122°22'50"W 122°22'30"W 122°22'10"W 122°21'50"W 122°21'30"W 122°21'10"W 122°20'50"W 122°20'30"W 122°20'10"W 122°19'50"W 122°19'30"W 122°19'10"W 122°18'50"W 122°18'30"W 122°18'10"W 122°17'50"W **Pg.11**



# IAP MAP

## LNU Lightning Complex

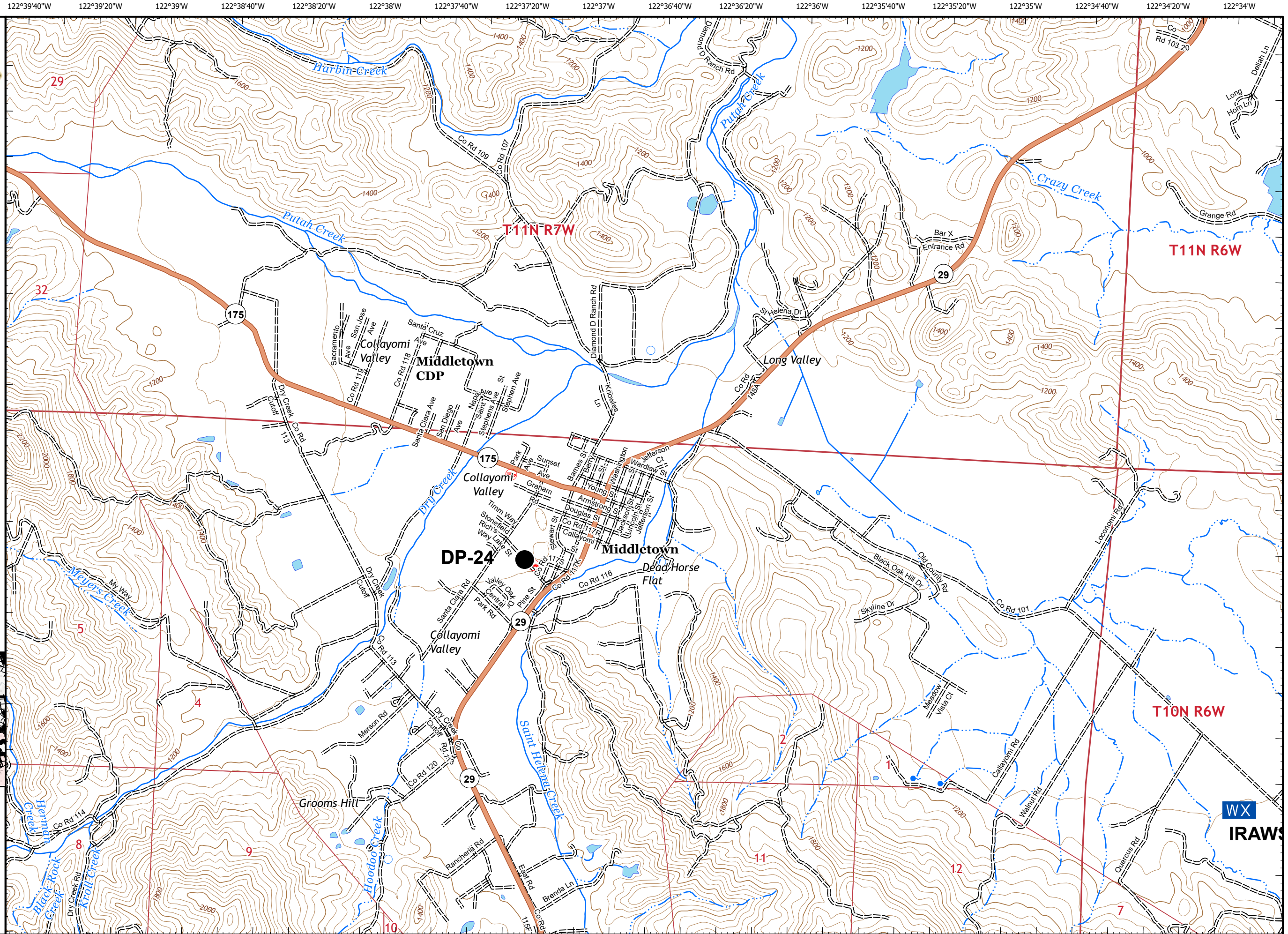
CA-LNU-013407  
 September 4, 2020  
 0700 - 0700 NAD 83  
 Page 12 of 35  
 Branch 20  
 Div TT/UU

- Drop Point
- WX Mobile Weather Unit

### Adjacent Pages

St Forest	pg. 8	pg. 9
175	pg. 12	pg. 13
	pg. 16	pg. 17

Miles  
 0 0.25 0.5  
 1:24,000  
 IMT 2  
 9/3/2020  
 23:19 hrs





# IAP MAP

## LNU Lightning Complex

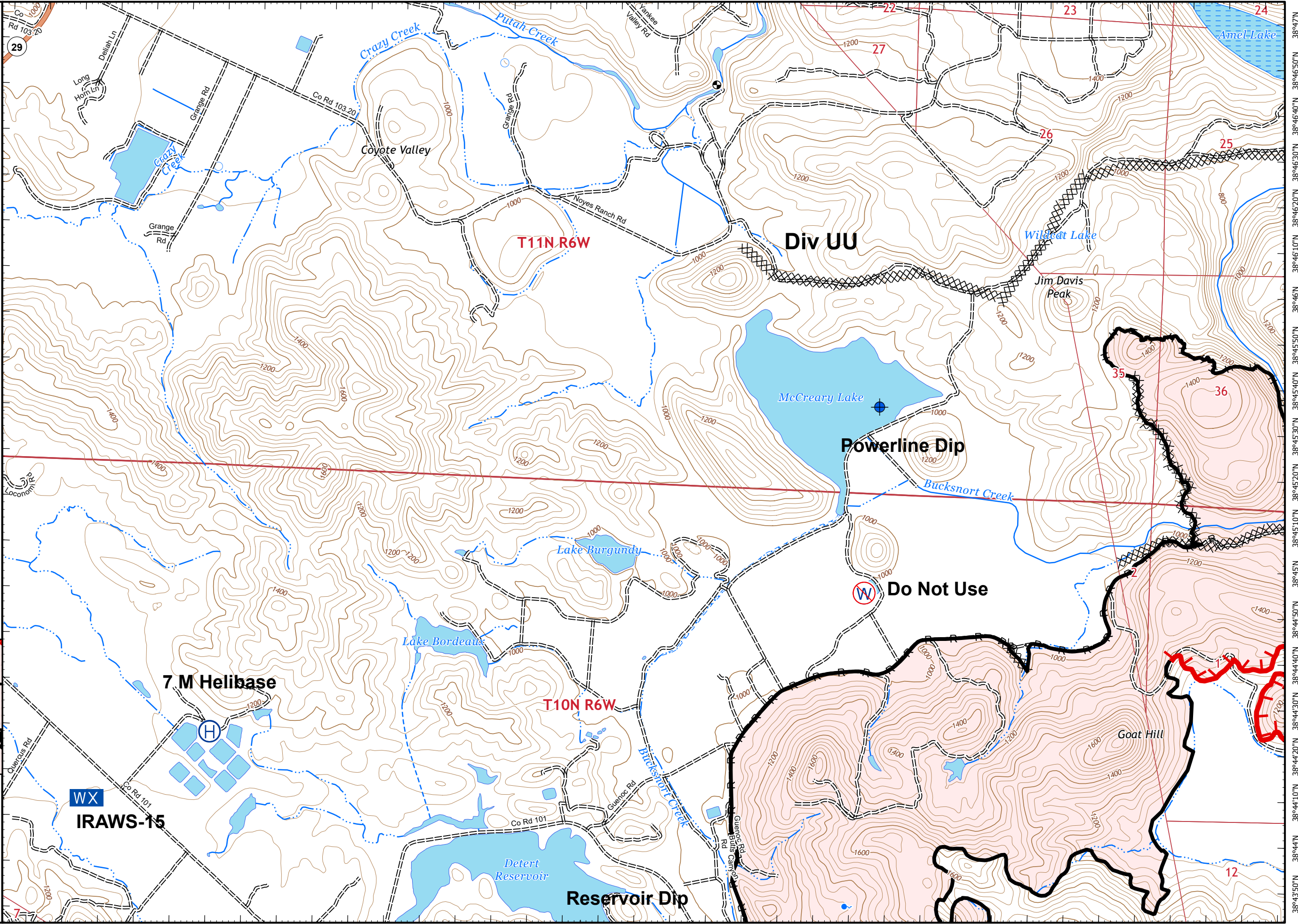
CA-LNU-013407  
September 4, 2020  
0700 - 0700 NAD 83  
Page 13 of 35  
Branch 20  
Div UU

- Dip Site
- Helibase
- Mobile Weather Unit
- Restricted Water Source
- Uncontrolled Fire Edge
- Contained Line
- Completed Dozer Line
- Completed Hand Line
- Road as Completed Line
- Wildfire Daily Fire Perimeter

### Adjacent Pages

pg. 8	pg. 9	pg. 10
pg. 12	pg. 13	pg. 14
pg. 16	pg. 17	pg. 18

Miles  
0 0.25 0.5  
1:24,000  
IMT 2  
9/3/2020  
23:19 hrs





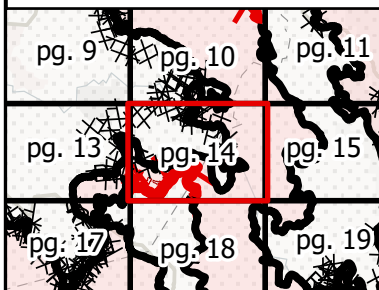
# IAP MAP

## LNU Lightning Complex

CA-LNU-013407  
September 4, 2020  
0700 - 0700 NAD 83  
Page 14 of 35  
Branch 20  
Div UU

- Dip Site
- Uncontrolled Fire Edge
- Contained Line
- Completed Dozer Line
- Completed Hand Line
- Road as Completed Line
- Wildfire Daily Fire Perimeter

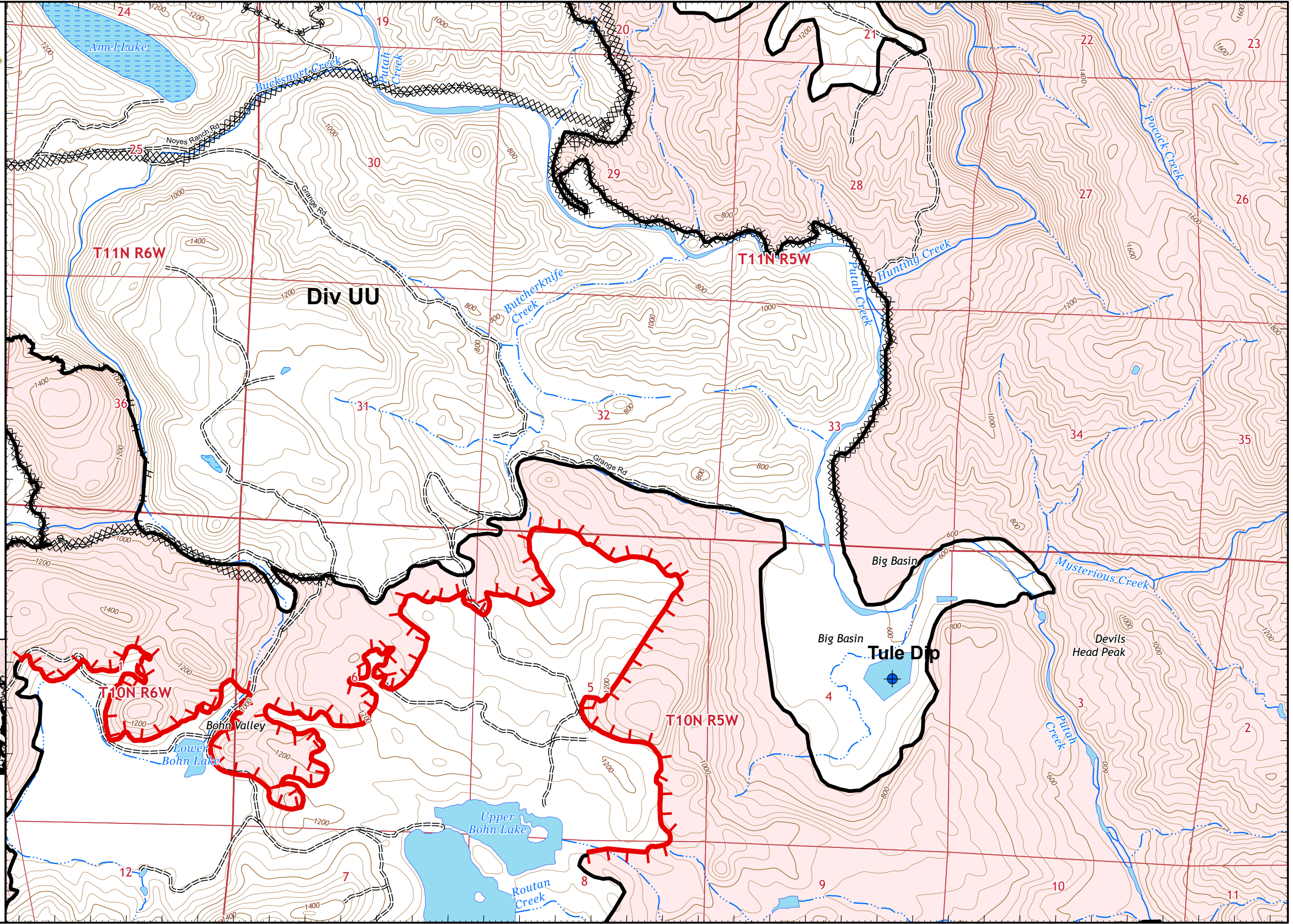
### Adjacent Pages



Miles  
0 0.25 0.5

1:24,000

IMT 2  
9/3/2020  
23:19 hrs





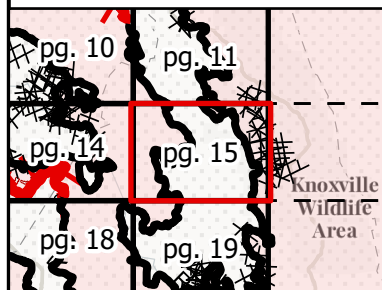
# IAP MAP

## LNU Lightning Complex

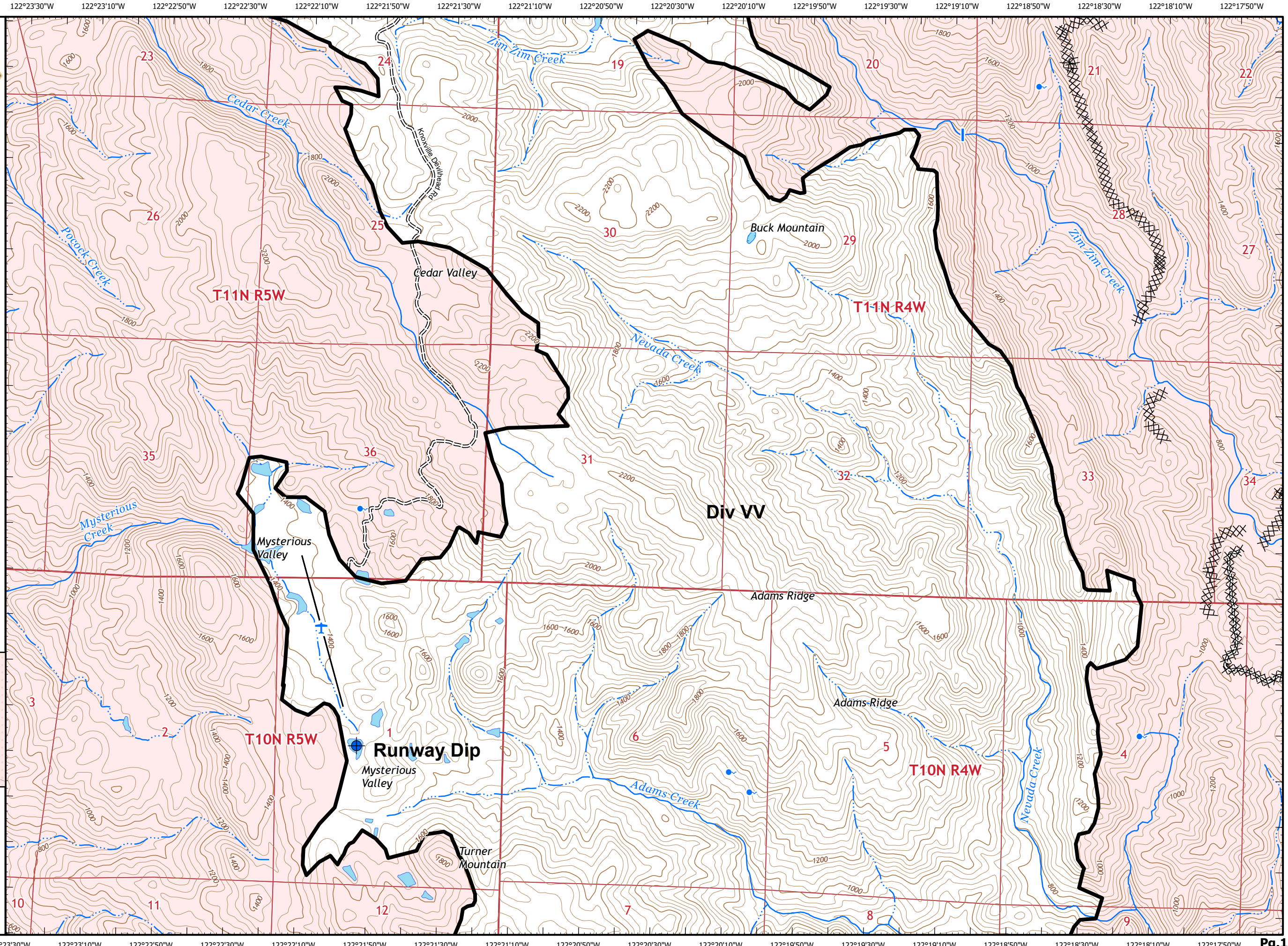
CA-LNU-013407  
September 4, 2020  
0700 - 0700 NAD 83  
Page 15 of 35  
Branch 20  
Div UU

- Dip Site
- Contained Line
- Completed Dozer Line
- Wildfire Daily Fire Perimeter

### Adjacent Pages



Miles  
0 0.25 0.5  
1:24,000  
IMT 2  
9/3/2020  
23:20 hrs










122°39'40"W 122°39'20"W 122°39'W 122°38'40"W 122°38'20"W 122°38'W 122°37'40"W 122°37'20"W 122°37'W 122°36'40"W 122°36'20"W 122°36'W 122°35'40"W 122°35'20"W 122°35'W 122°34'40"W 122°34'20"W 122°34'W



# IAP MAP

## LNU Lightning Complex

CA-LNU-013407  
September 4, 2020  
0700 - 0700 NAD 83  
Page 16 of 35  
Branch 20  
Div TT

-  Dip Site
-  Contained Line
-  Completed Dozer Line
-  Completed Hand Line
-  Wildfire Daily Fire Perimeter

### Adjacent Pages

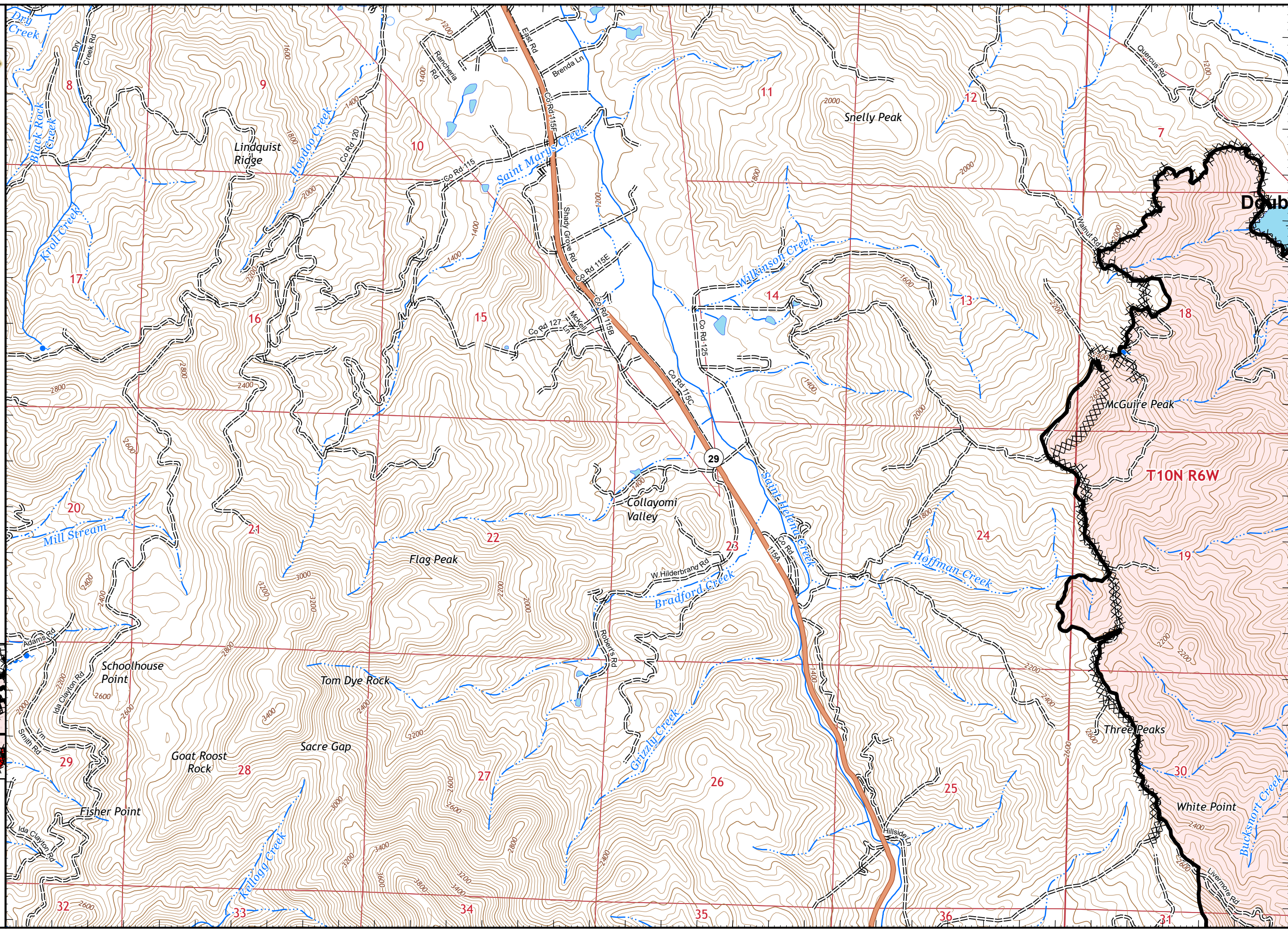
pg. 12	pg. 13
pg. 16	pg. 17
pg. 20	pg. 21



Miles  
0 0.25 0.5

1:24,000

IMT 2  
9/3/2020  
23:20 hrs



122°39'30"W 122°39'10"W 122°38'50"W 122°38'30"W 122°38'10"W 122°37'50"W 122°37'30"W 122°37'10"W 122°36'50"W 122°36'30"W 122°36'10"W 122°35'50"W 122°35'30"W 122°35'10"W 122°34'50"W 122°34'30"W 122°34'10"W 122°33'50"W Pg.16



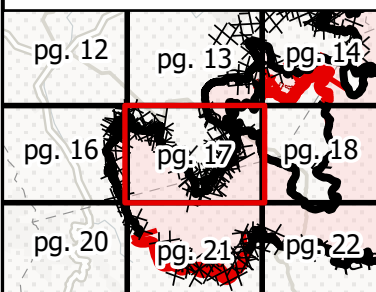
# IAP MAP

## LNU Lightning Complex

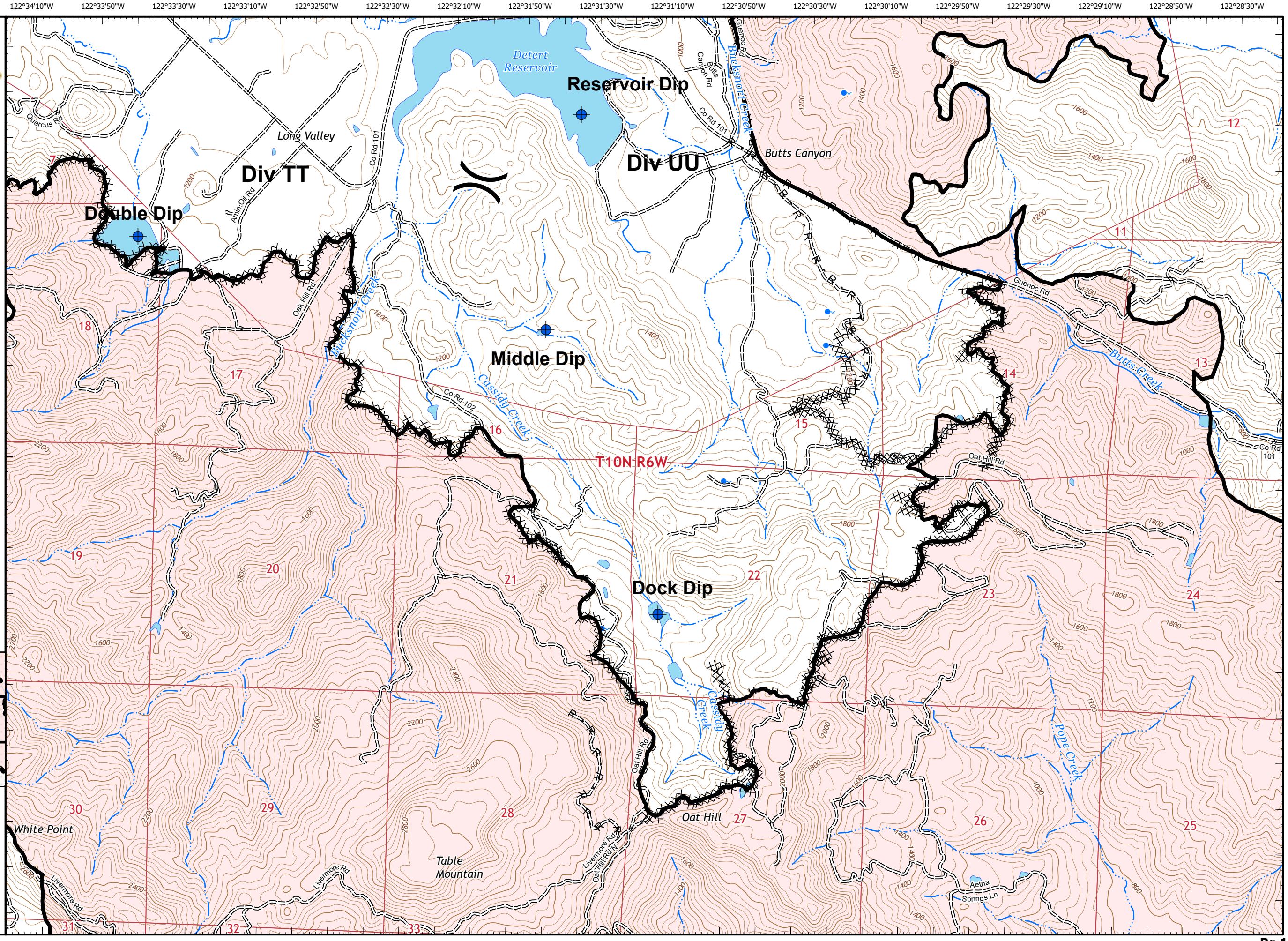
CA-LNU-013407  
 September 4, 2020  
 0700 - 0700 NAD 83  
 Page 17 of 35  
 Branch 20  
 Div TT/UU

- Dip Site
- Division Break
- Contained Line
- Completed Dozer Line
- Completed Hand Line
- Road as Completed Line
- Wildfire Daily Fire Perimeter

### Adjacent Pages



Miles  
 0 0.25 0.5  
 1:24,000  
 IMT 2  
 9/3/2020  
 23:21 hrs







122°28'50"W 122°28'30"W 122°28'10"W 122°27'50"W 122°27'30"W 122°27'10"W 122°26'50"W 122°26'30"W 122°26'10"W 122°25'50"W 122°25'30"W 122°25'10"W 122°24'50"W 122°24'30"W 122°24'10"W 122°23'50"W 122°23'30"W 122°23'10"W



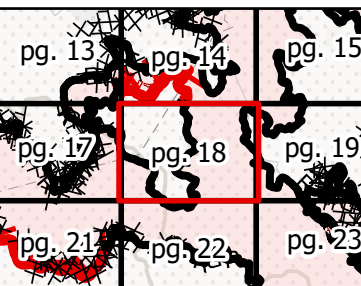

# IAP MAP

## LNU Lightning Complex

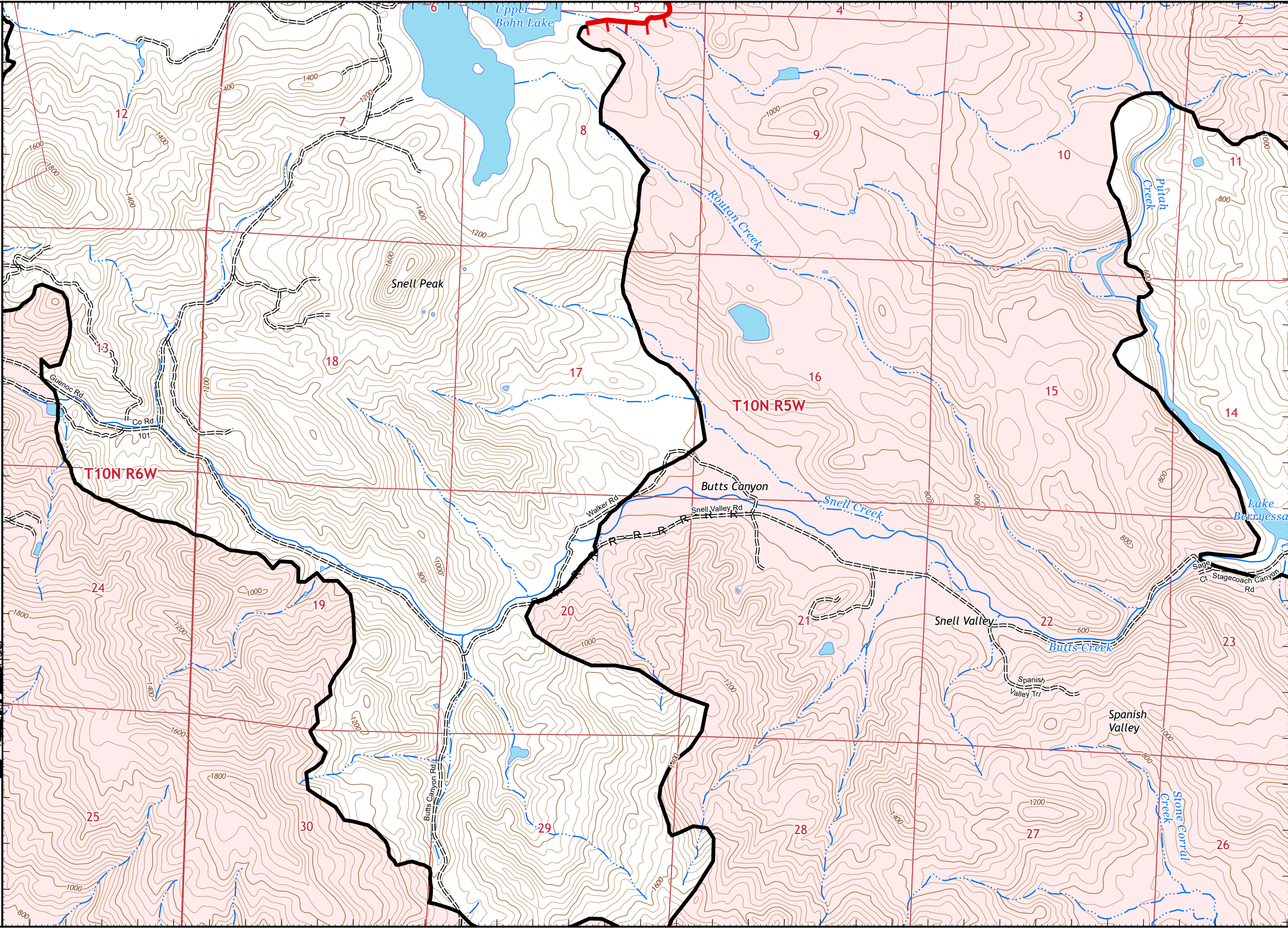
CA-LNU-013407  
September 4, 2020  
0700 - 0700 NAD 83  
Page 18 of 35  
Branch 20  
Div UU

-  Uncontrolled Fire Edge
-  Contained Line
-  Road as Completed Line
-  Wildfire Daily Fire Perimeter

### Adjacent Pages

Miles  
0 0.25 0.5  
**1:24,000**  
IMT 2  
9/3/2020  
23:22 hrs



122°28'40"W 122°28'20"W 122°28'W 122°27'40"W 122°27'20"W 122°27'W 122°26'40"W 122°26'20"W 122°26'W 122°25'40"W 122°25'20"W 122°25'W 122°24'40"W 122°24'20"W 122°24'W 122°23'40"W 122°23'20"W 122°23'W Pg. 18



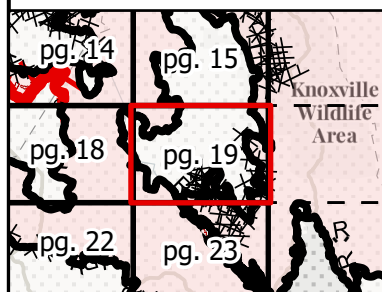
# IAP MAP

## LNU Lightning Complex

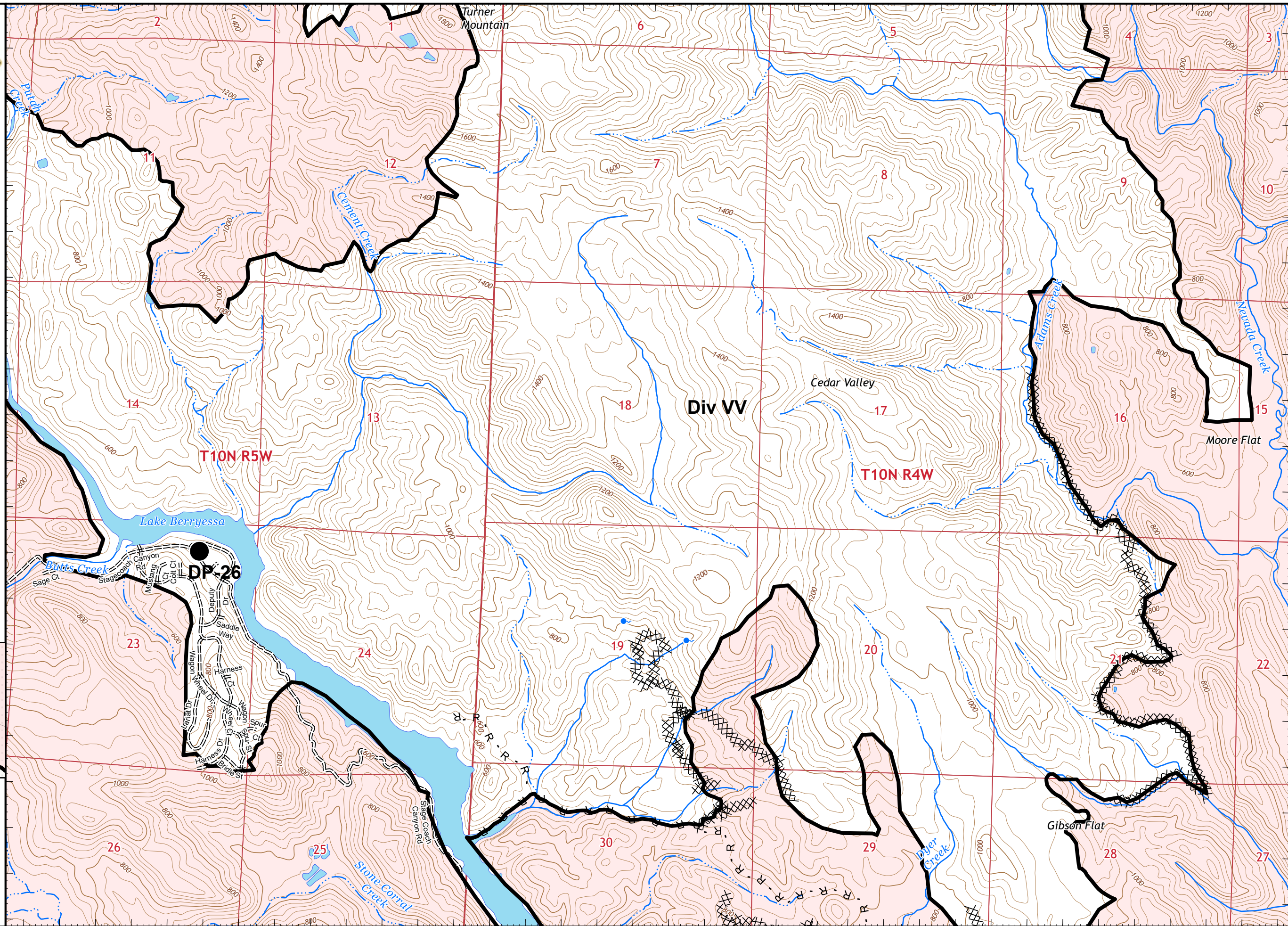
CA-LNU-013407  
September 4, 2020  
0700 - 0700 NAD 83  
Page 19 of 35  
Branch 20  
Div UU

- Drop Point
- Contained Line
- Completed Dozer Line
- Road as Completed Line
- Wildfire Daily Fire Perimeter

### Adjacent Pages



Miles  
0 0.25 0.5  
1:24,000  
IMT 2  
9/3/2020  
23:22 hrs



122°39'30"W 122°39'10"W 122°38'50"W 122°38'30"W 122°38'10"W 122°37'50"W 122°37'30"W 122°37'10"W 122°36'50"W 122°36'30"W 122°36'10"W 122°35'50"W 122°35'30"W 122°35'10"W 122°34'50"W 122°34'30"W 122°34'10"W 122°33'50"W



# IAP MAP

## LNU Lightning Complex

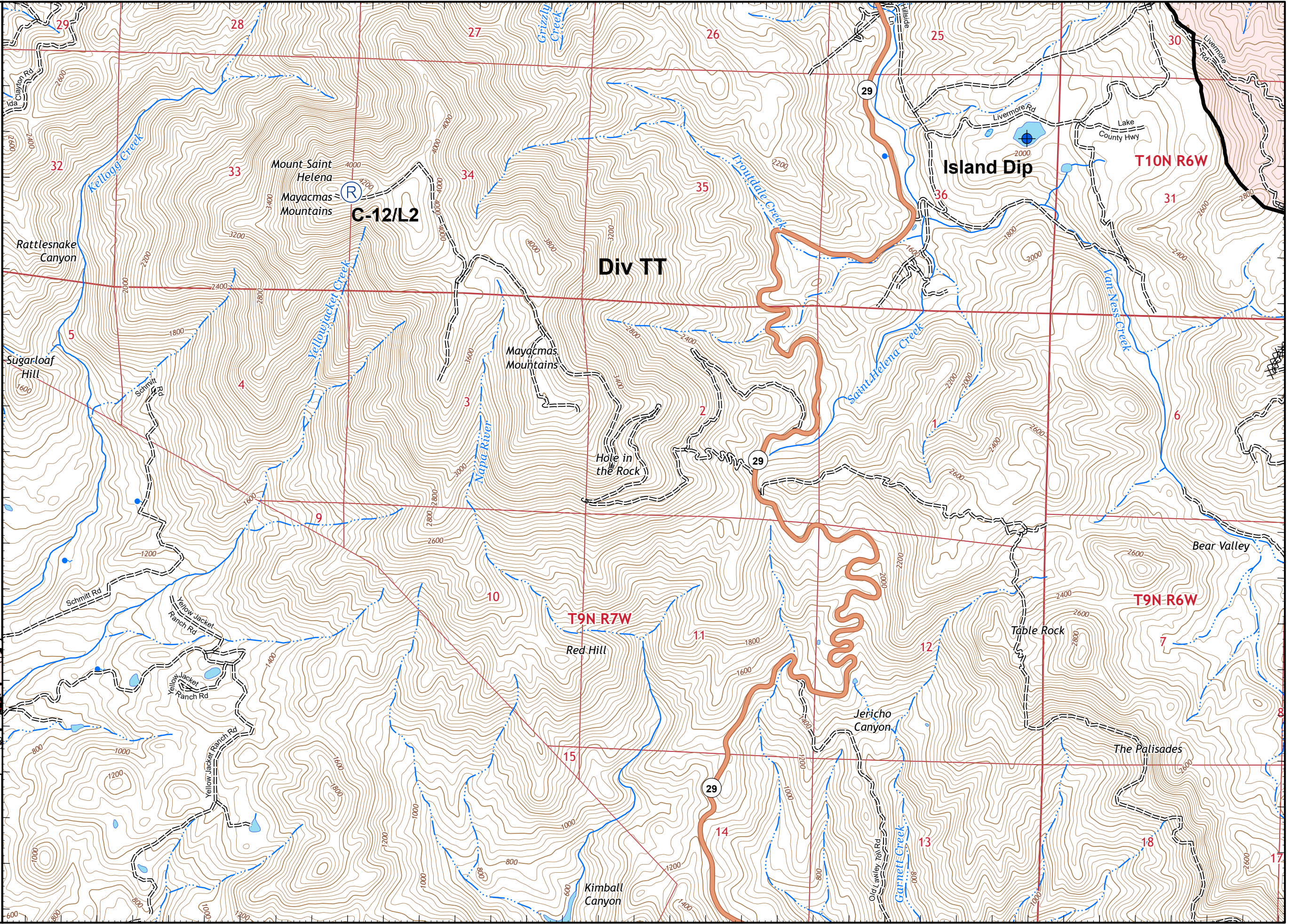
CA-LNU-013407  
September 4, 2020  
0700 - 0700 NAD 83  
Page 20 of 35  
Branch 20  
Div TT

- Dip Site
- Repeater
- Uncontrolled Fire Edge
- Contained Line
- Completed Dozer Line
- Wildfire Daily Fire Perimeter

### Adjacent Pages

pg. 16	pg. 17
pg. 20	pg. 21
pg. 24	pg. 25

Miles  
0 0.25 0.5  
1:24,000  
IMT 2  
9/3/2020  
23:22 hrs



122°39'20"W 122°39'W 122°38'40"W 122°38'20"W 122°38'W 122°37'40"W 122°37'20"W 122°37'W 122°36'40"W 122°36'20"W 122°36'W 122°35'40"W 122°35'20"W 122°35'W 122°34'40"W 122°34'20"W 122°34'W 122°33'40"W **Pg.20**



# IAP MAP

## LNU Lightning Complex

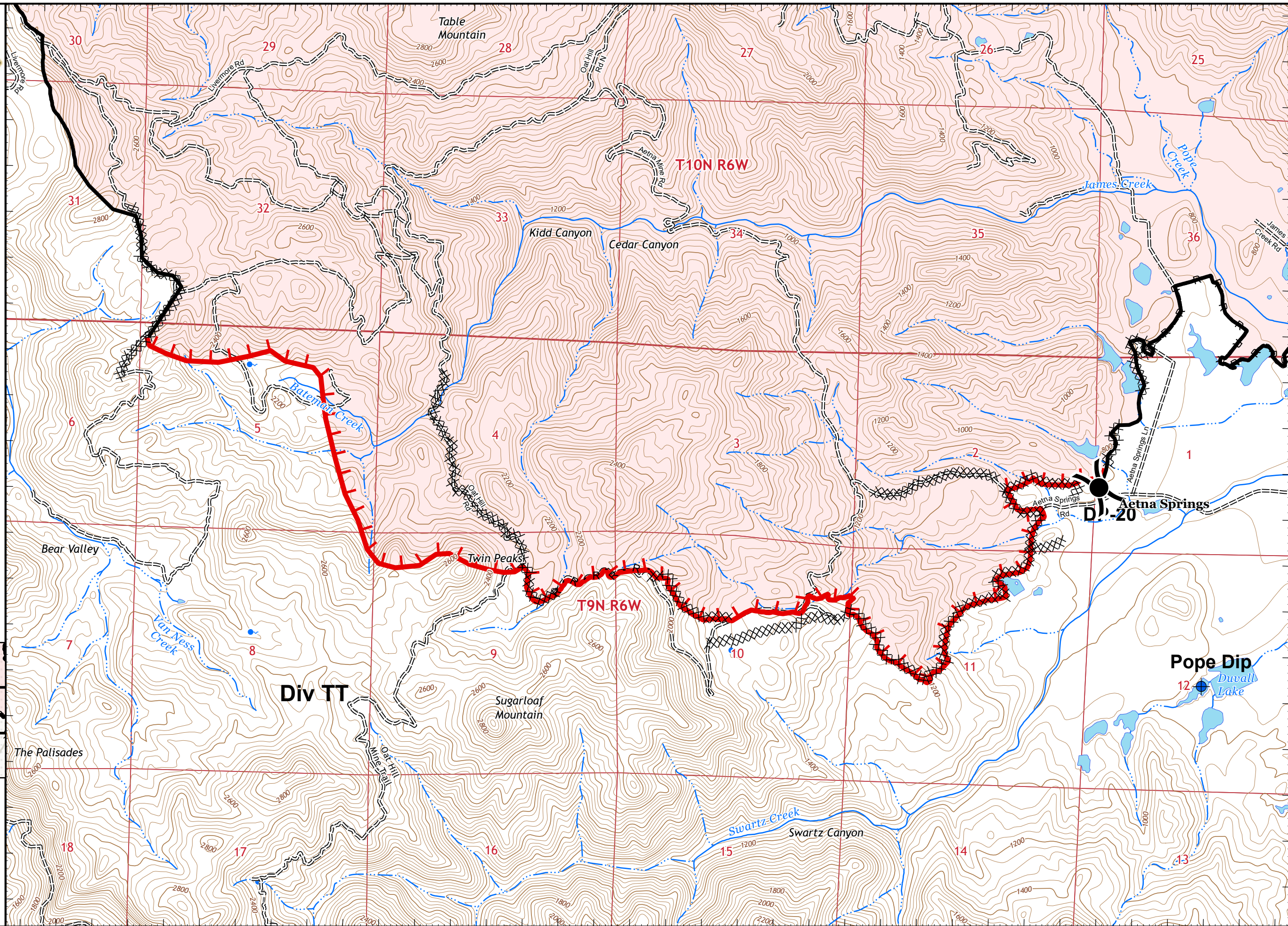
CA-LNU-013407  
September 4, 2020  
0700 - 0700 NAD 83  
Page 21 of 35  
Branch 20  
Div SS/TT

- Dip Site
- Drop Point
- Division Break
- Uncontrolled Fire Edge
- Contained Line
- Completed Dozer Line
- Road as Completed Line
- Wildfire Daily Fire Perimeter

### Adjacent Pages

pg. 16	pg. 17	pg. 18
pg. 20	pg. 21	pg. 22
pg. 24	pg. 25	pg. 26

Miles  
0 0.25 0.5  
1:24,000  
IMT 2  
9/3/2020  
23:23 hrs



122°28'40"W 122°28'20"W 122°28'W 122°27'40"W 122°27'20"W 122°27'W 122°26'40"W 122°26'20"W 122°26'W 122°25'40"W 122°25'20"W 122°25'W 122°24'40"W 122°24'20"W 122°24'W 122°23'40"W 122°23'20"W 122°23'W



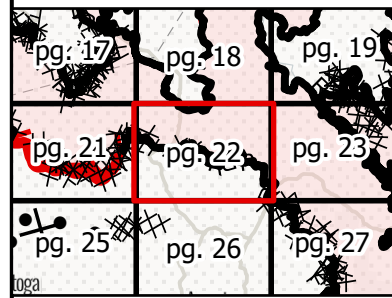
# IAP MAP

## LNU Lightning Complex

CA-LNU-013407  
September 4, 2020  
0700 - 0700 NAD 83  
Page 22 of 35  
Branch 20  
Div SS

- Dip Site
- Contained Line
- Completed Dozer Line
- Road as Completed Line
- Wildfire Daily Fire Perimeter

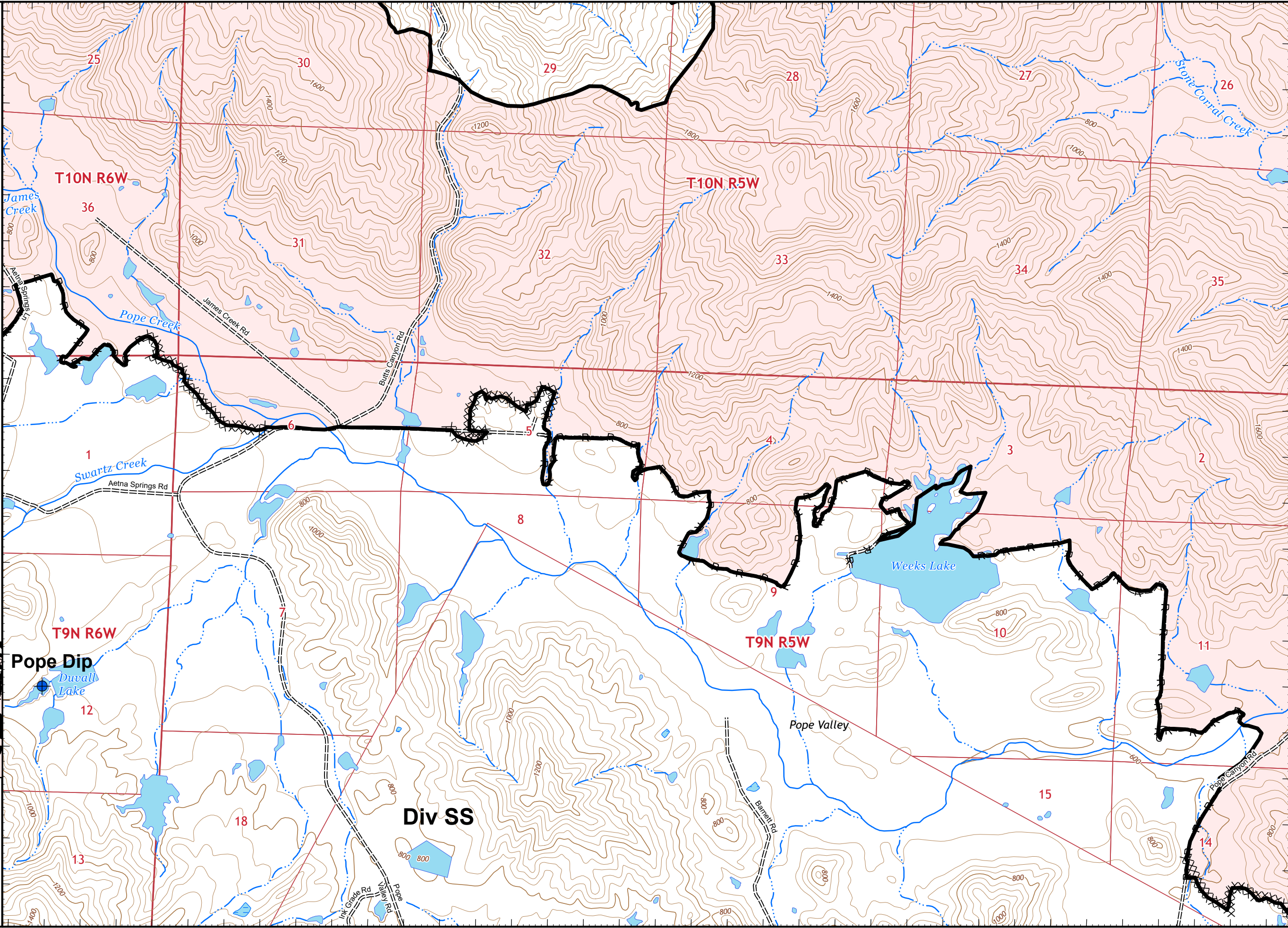
### Adjacent Pages



Compass rose and scale bar showing 0, 0.25, and 0.5 miles.

Scale: 1:24,000

IMT 2  
9/3/2020  
23:23 hrs



122°28'40"W 122°28'20"W 122°28'W 122°27'40"W 122°27'20"W 122°27'W 122°26'40"W 122°26'20"W 122°26'W 122°25'40"W 122°25'20"W 122°25'W 122°24'40"W 122°24'20"W 122°24'W 122°23'40"W 122°23'20"W 122°23'W **Pg. 22**



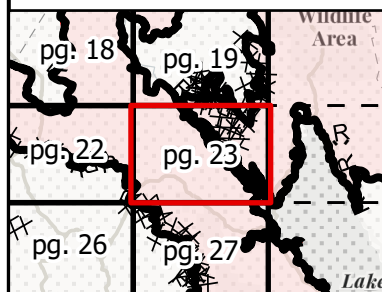
# IAP MAP

## LNU Lightning Complex

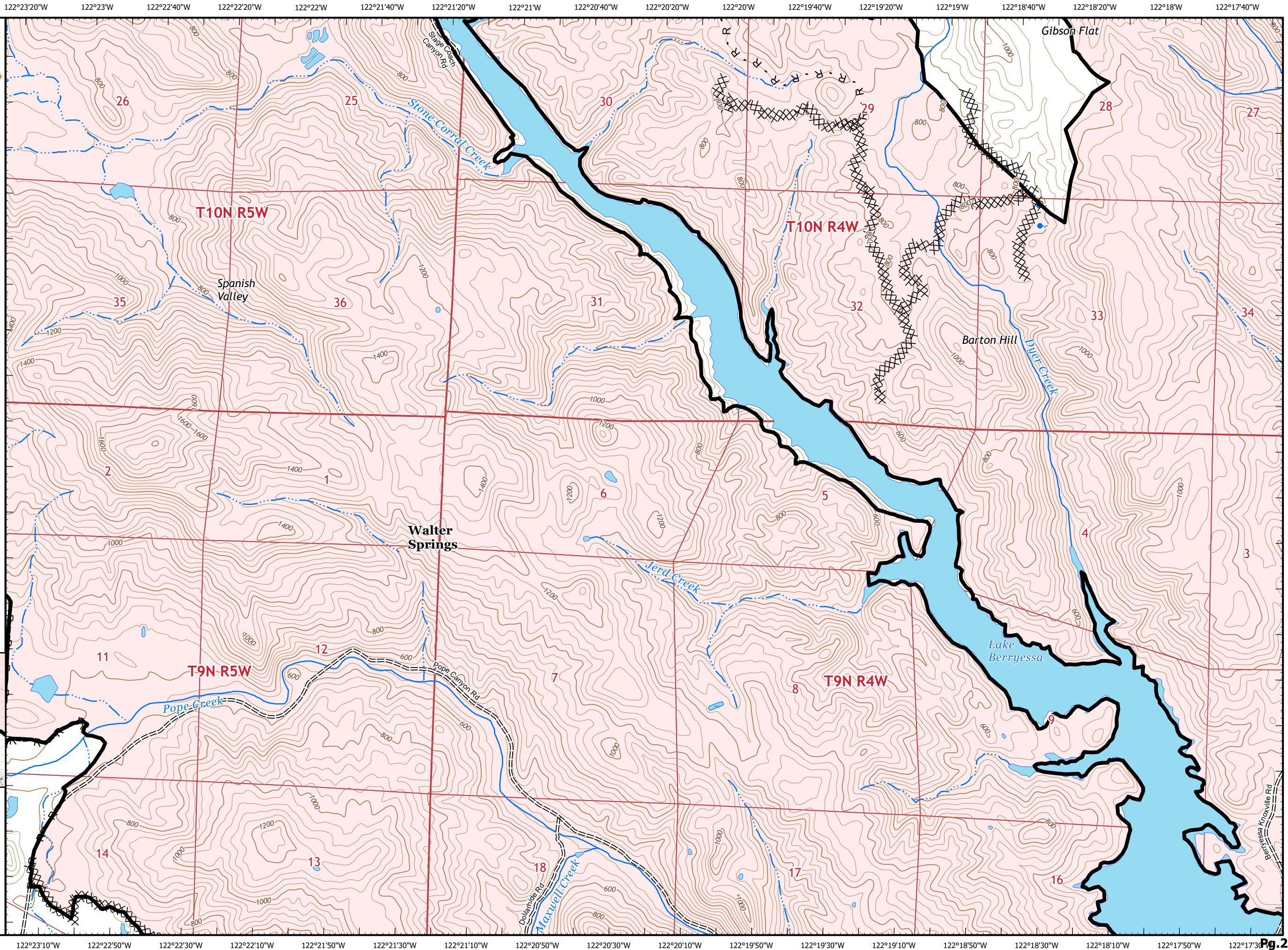
CA-LNU-013407  
September 4, 2020  
0700 - 0700 NAD 83  
Page 23 of 35  
Branch 20  
Div SS

- Contained Line
- Completed Dozer Line
- Road as Completed Line
- Wildfire Daily Fire Perimeter

### Adjacent Pages



Miles  
0 0.25 0.5  
1:24,000  
IMT 2  
9/3/2020  
23:24 hrs







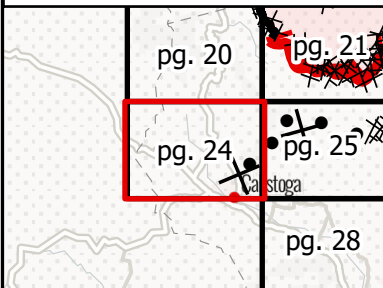
# IAP MAP

## LNU Lightning Complex

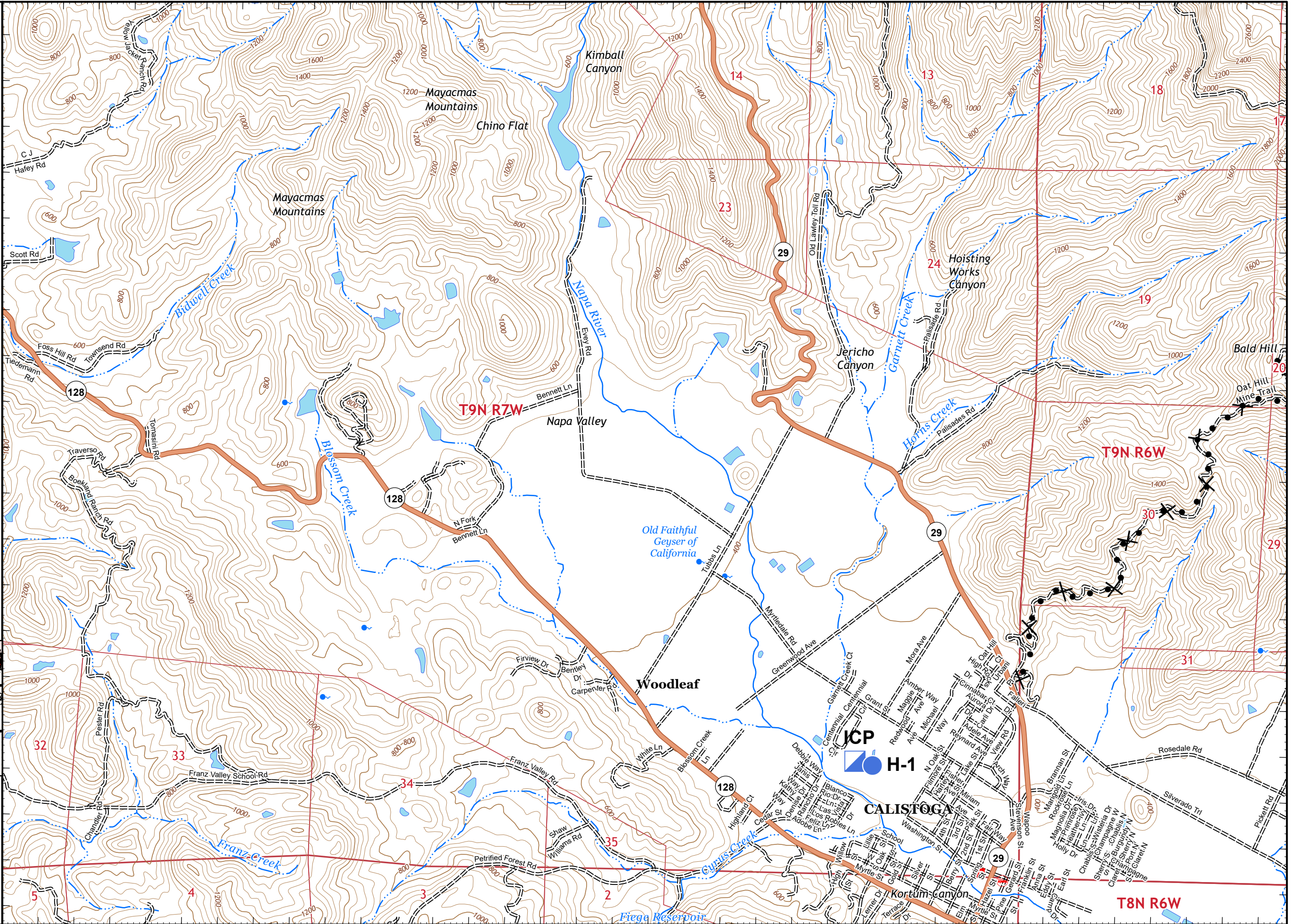
CA-LNU-013407  
 September 4, 2020  
 0700 - 0700 NAD 83  
 Page 24 of 35  
 Branch 20  
 Div TT

- Helispot
- Incident Command Post
- Proposed Dozer Line

### Adjacent Pages



Miles  
 0 0.25 0.5  
 1:24,000  
 IMT 2  
 9/3/2020  
 23:24 hrs





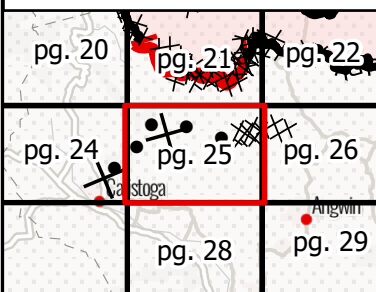
# IAP MAP

## LNU Lightning Complex

CA-LNU-013407  
 September 4, 2020  
 0700 - 0700 NAD 83  
 Page 25 of 35  
 Branch 20  
 Div SS/TT

- XX XX Completed Dozer Line
- ⊗ Proposed Dozer Line

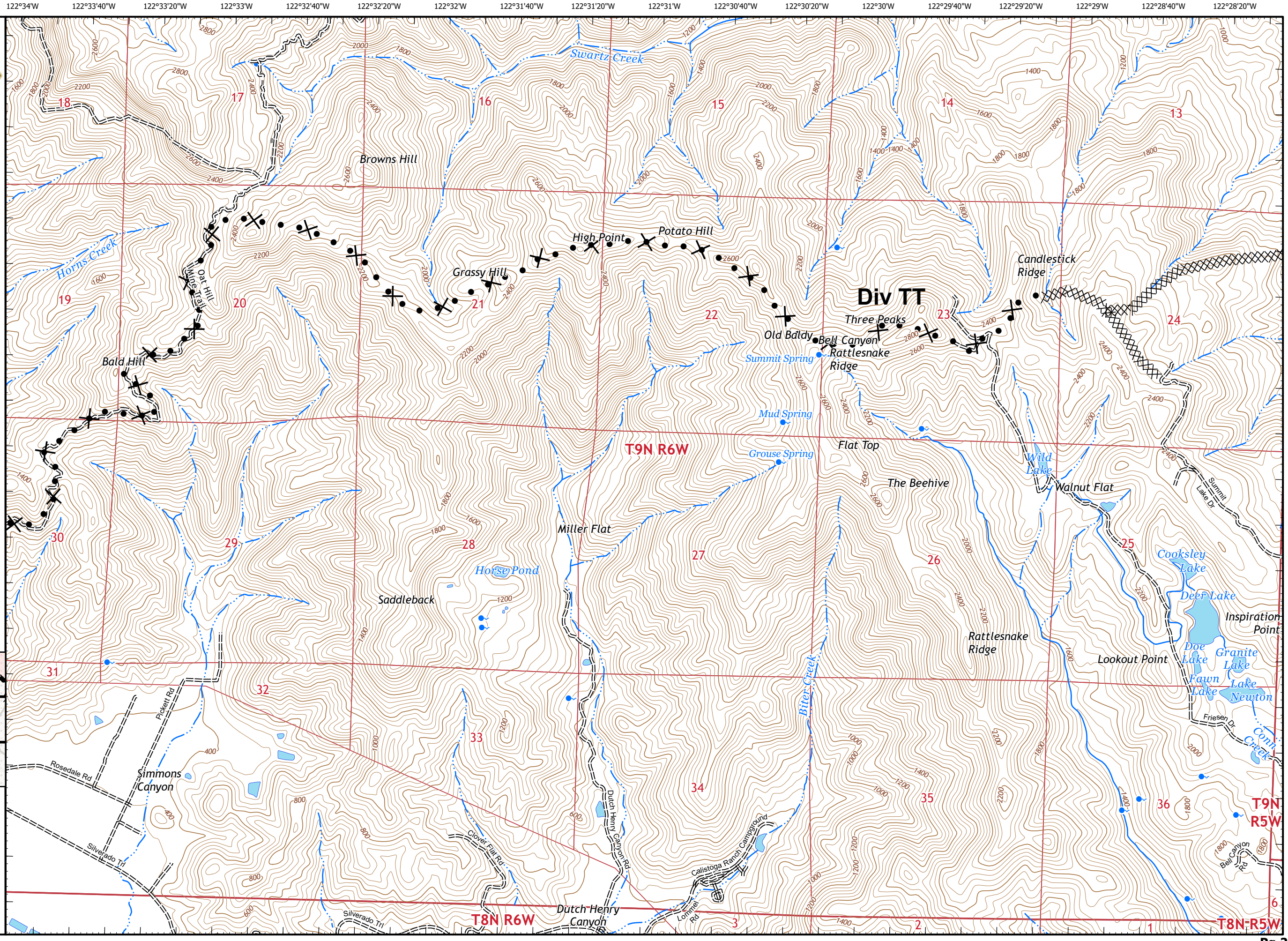
### Adjacent Pages



Miles  
0 0.25 0.5

1:24,000

IMT 2  
9/3/2020  
23:25 hrs



122°28'40"W 122°28'20"W 122°28'W 122°27'40"W 122°27'20"W 122°27'W 122°26'40"W 122°26'20"W 122°26'W 122°25'40"W 122°25'20"W 122°25'W 122°24'40"W 122°24'20"W 122°24'W 122°23'40"W 122°23'20"W 122°23'W



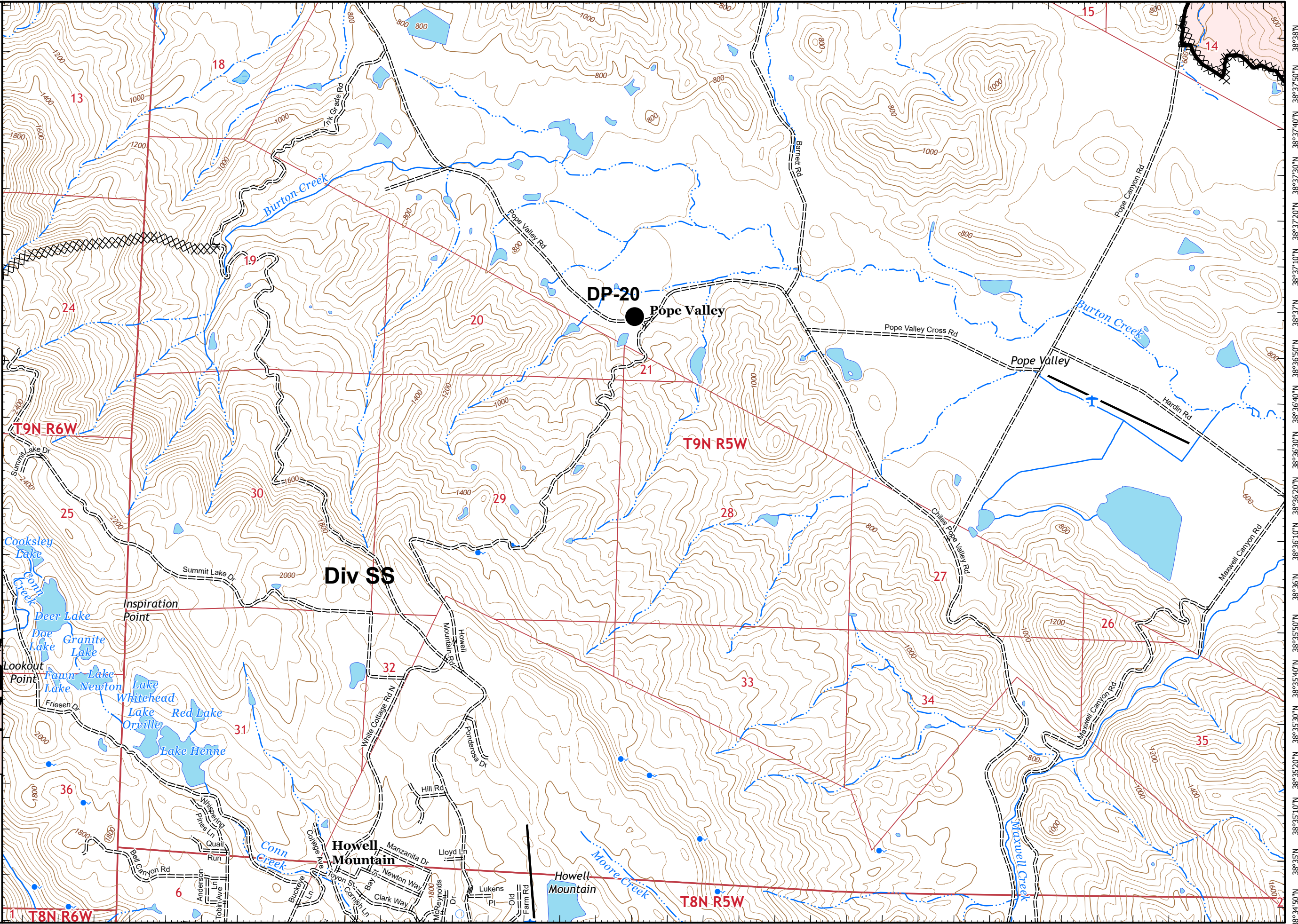
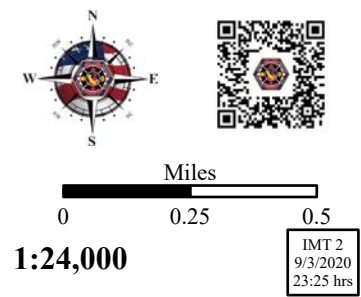
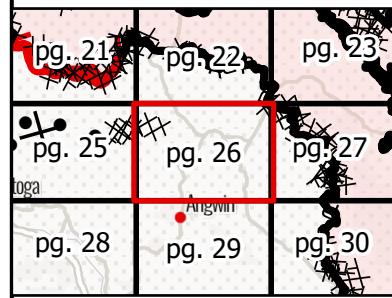
# IAP MAP

## LNU Lightning Complex

CA-LNU-013407  
September 4, 2020  
0700 - 0700 NAD 83  
Page 26 of 35  
Branch 20  
Div SS

- Drop Point
- ▬ Contained Line
- XX XX Completed Dozer Line
- R Road as Completed Line
- ▭ Wildfire Daily Fire Perimeter

### Adjacent Pages



122°28'30"W 122°28'10"W 122°27'50"W 122°27'30"W 122°27'10"W 122°26'50"W 122°26'30"W 122°26'10"W 122°25'50"W 122°25'30"W 122°25'10"W 122°24'50"W 122°24'30"W 122°24'10"W 122°23'50"W 122°23'30"W 122°23'10"W 122°22'50"W Pg. 26



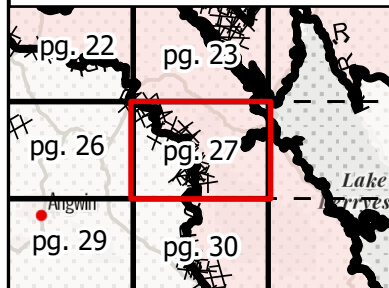
# IAP MAP

## LNU Lightning Complex

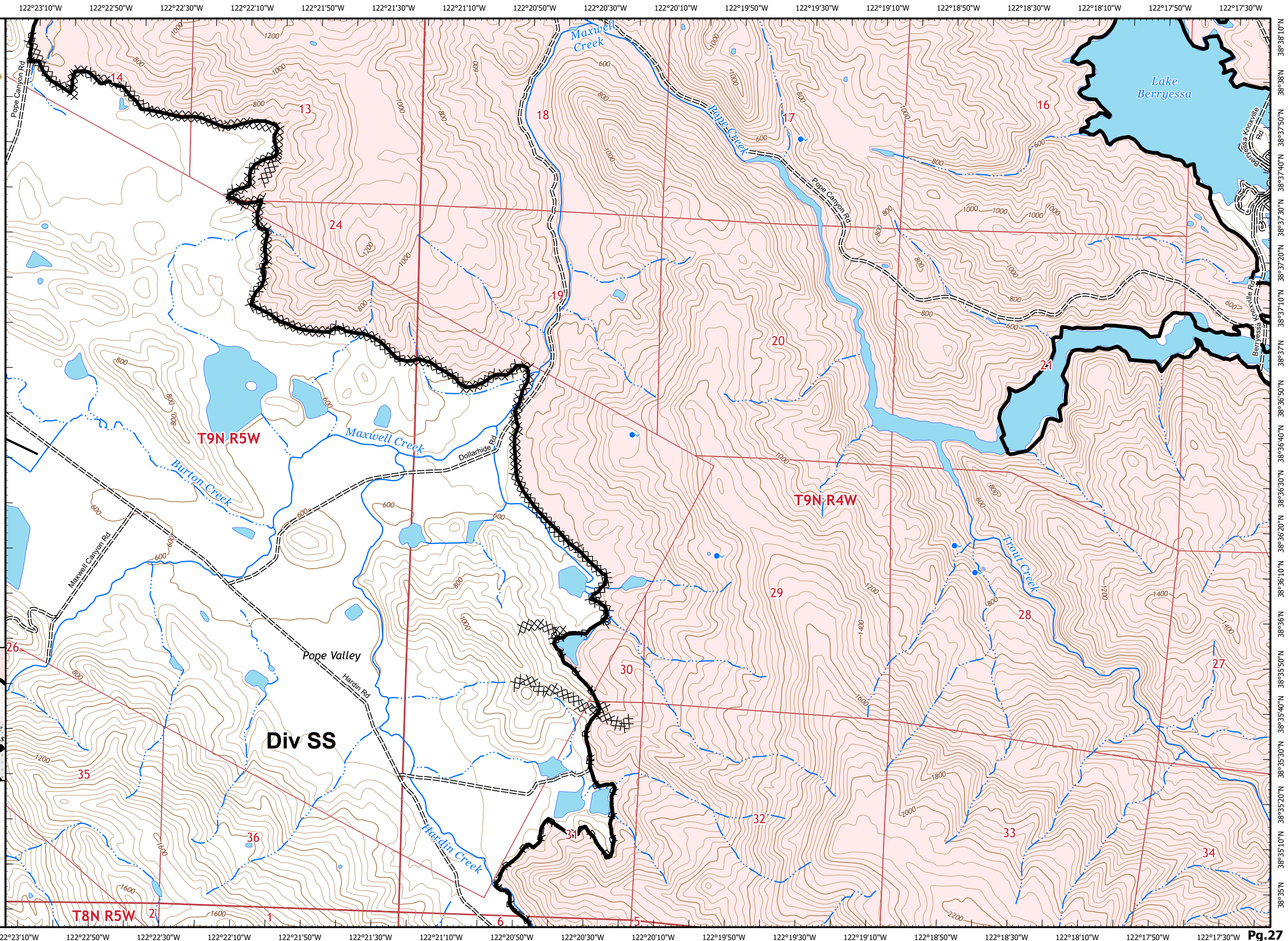
CA-LNU-013407  
September 4, 2020  
0700 - 0700 NAD 83  
Page 27 of 35  
Branch 20  
Div SS

- Contained Line
- Completed Dozer Line
- Road as Completed Line
- Wildfire Daily Fire Perimeter

### Adjacent Pages



Miles  
0 0.25 0.5  
1:24,000  
IMT 2  
9/3/2020  
23:26 hrs





# IAP MAP

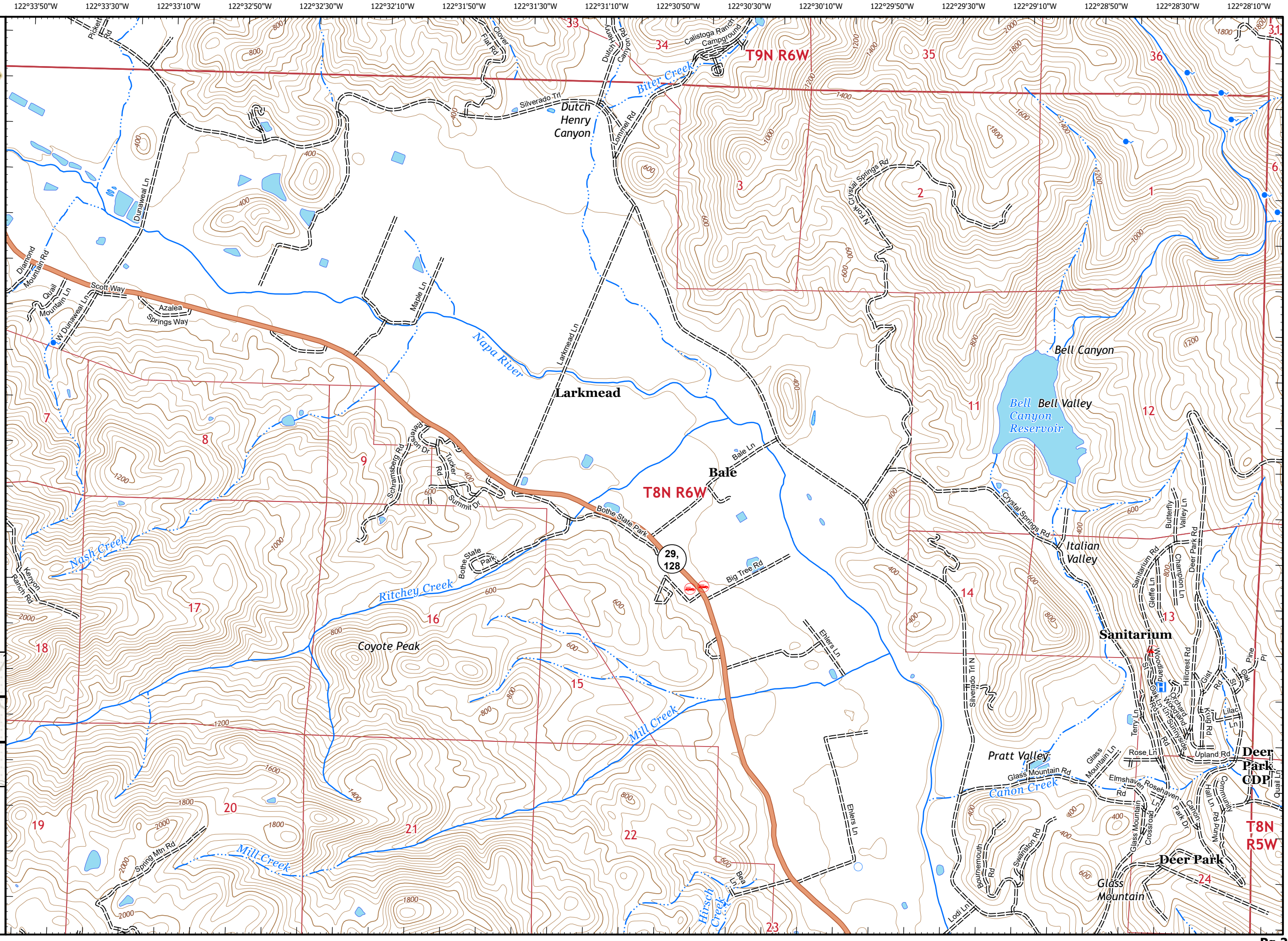
## LNU Lightning Complex

CA-LNU-013407  
September 4, 2020  
0700 - 0700 NAD 83  
Page 28 of 35  
Branch 20  
Div SS/TT

### Adjacent Pages

pg. 24	pg. 25	pg. 26
pg. 28	pg. 29	
pg. 31	pg. 32	

Miles  
0 0.25 0.5  
1:24,000  
IMT 2  
9/3/2020  
23:26 hrs





# IAP MAP

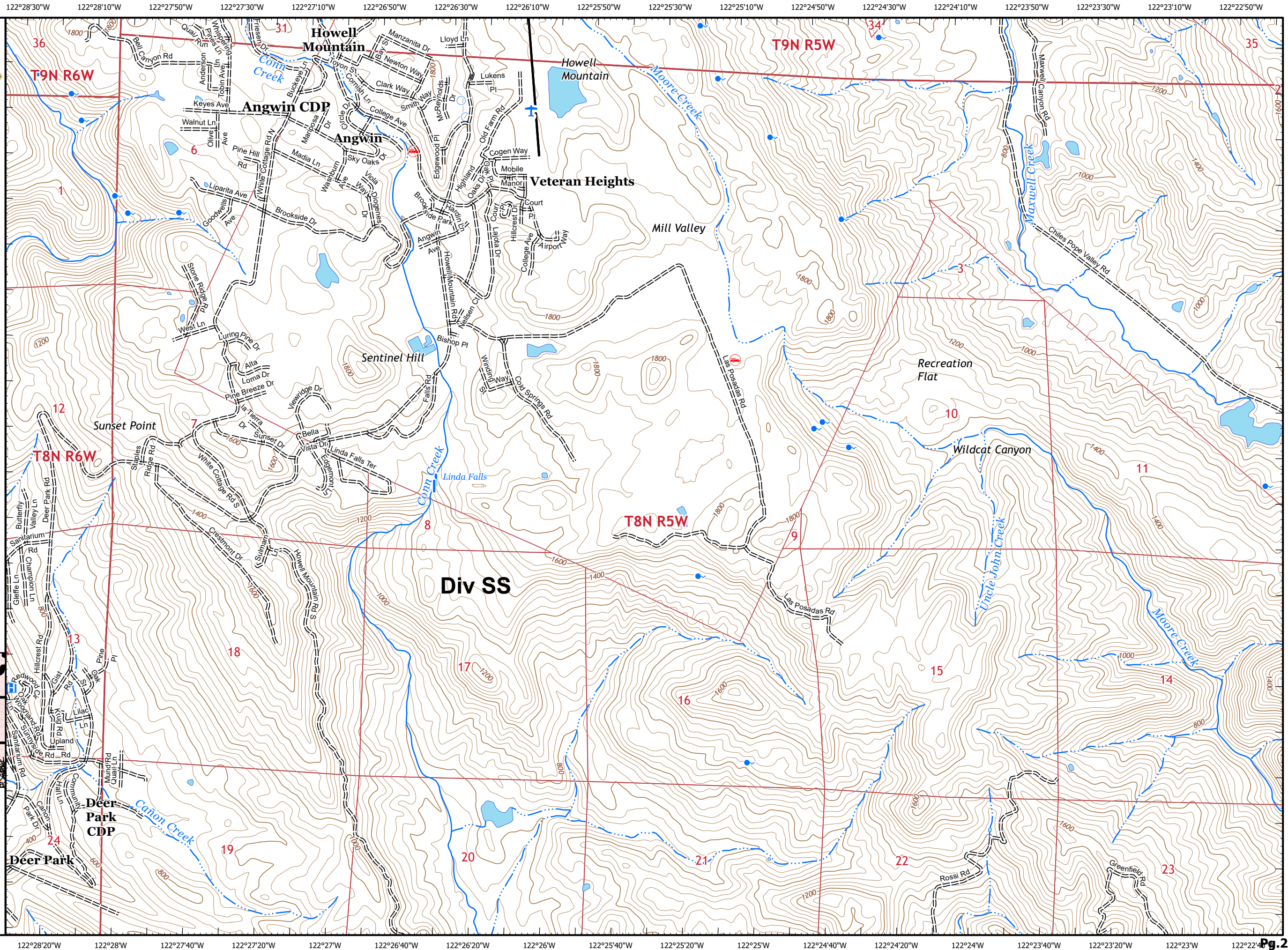
## LNU Lightning Complex

CA-LNU-013407  
September 4, 2020  
0700 - 0700 NAD 83  
Page 29 of 35  
Branch 20  
Div SS

### Adjacent Pages

pg. 25	pg. 26	pg. 27
pg. 28	pg. 29	pg. 30
pg. 31	pg. 32	pg. 33

Miles  
0 0.25 0.5  
1:24,000  
IMT 2  
9/3/2020  
23:27 hrs









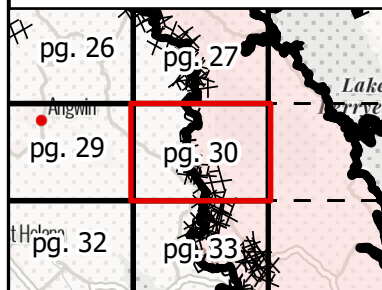

# IAP MAP

## LNU Lightning Complex

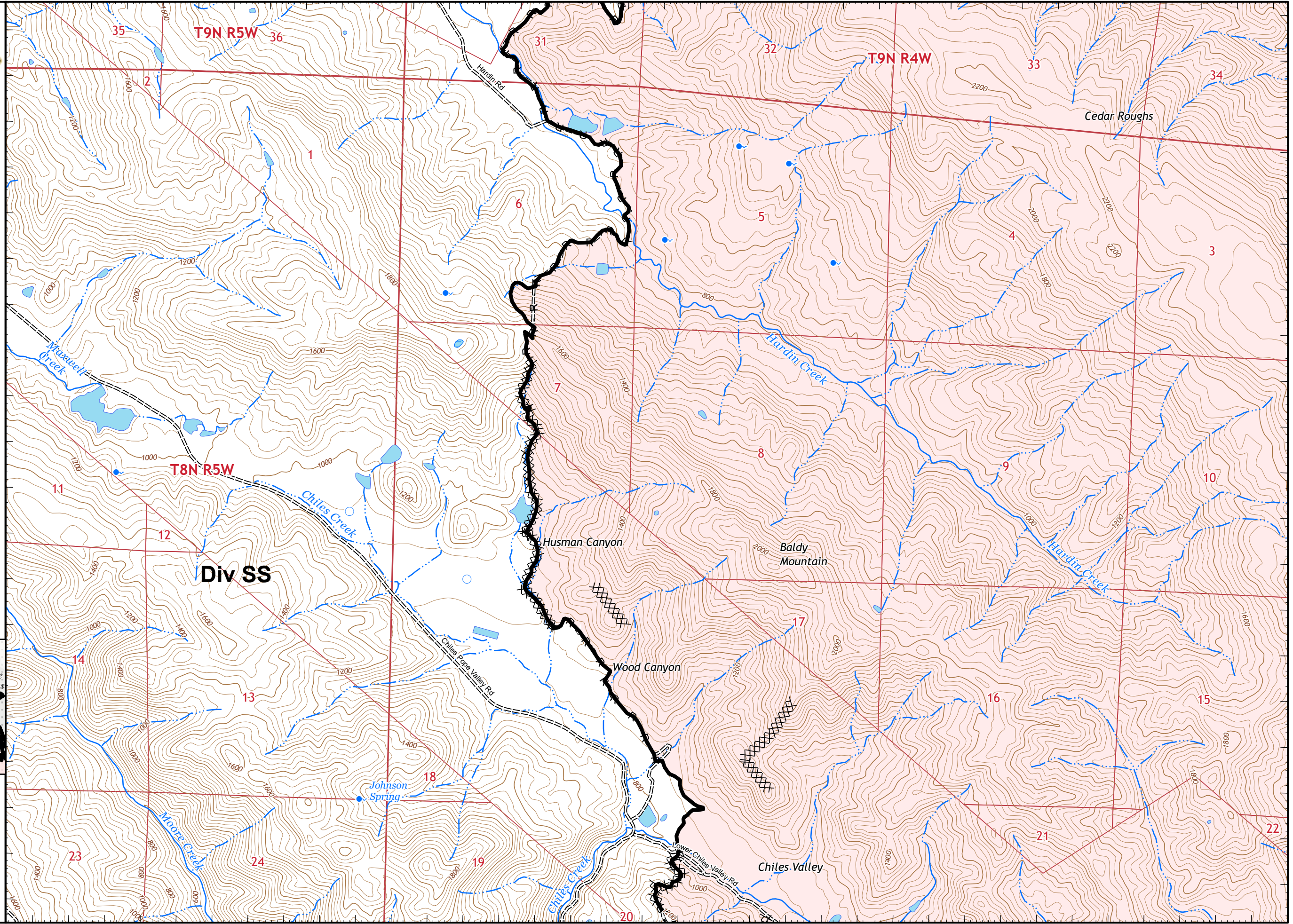
CA-LNU-013407  
September 4, 2020  
0700 - 0700 NAD 83  
Page 30 of 35  
Branch 20  
Div SS

-  Contained Line
-  Completed Dozer Line
-  Road as Completed Line
-  Wildfire Daily Fire Perimeter

### Adjacent Pages

Miles  
0 0.25 0.5  
**1:24,000**  
IMT 2  
9/3/2020  
23:28 hrs



122°33'50"W 122°33'30"W 122°33'10"W 122°32'50"W 122°32'30"W 122°32'10"W 122°31'50"W 122°31'30"W 122°31'10"W 122°30'50"W 122°30'30"W 122°30'10"W 122°29'50"W 122°29'30"W 122°29'10"W 122°28'50"W 122°28'30"W 122°28'10"W



# IAP MAP

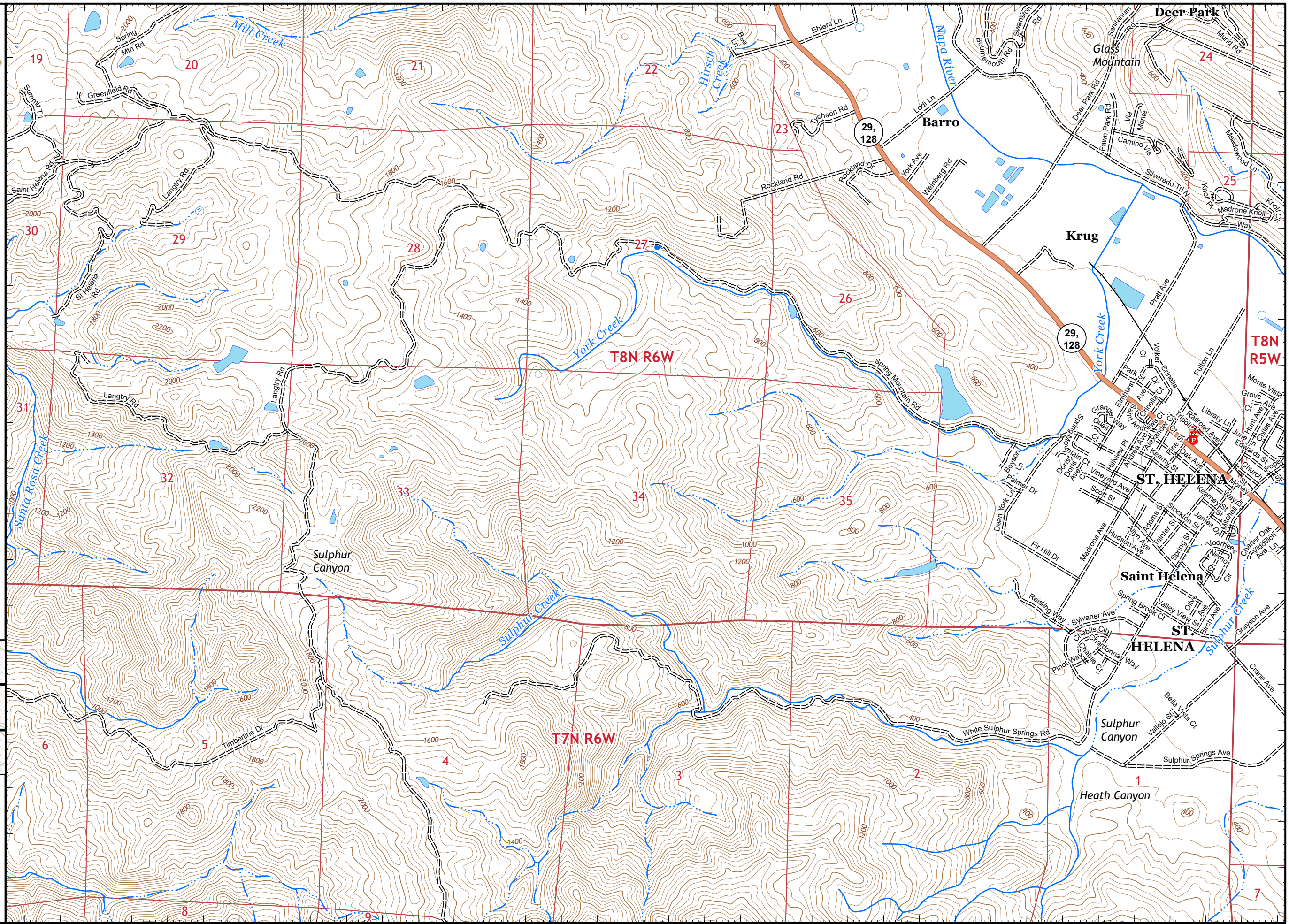
## LNU Lightning Complex

CA-LNU-013407  
September 4, 2020  
0700 - 0700 NAD 83  
Page 31 of 35  
Branch 20  
Div SS/TT

### Adjacent Pages

pg. 28	pg. 29
pg. 31	pg. 32
	pg. 34

Miles  
0 0.25 0.5  
1:24,000  
IMT 2  
9/3/2020  
23:28 hrs



122°33'40"W 122°33'20"W 122°33"W 122°32'40"W 122°32'20"W 122°32"W 122°31'40"W 122°31'20"W 122°31"W 122°30'40"W 122°30'20"W 122°30"W 122°29'40"W 122°29'20"W 122°29"W 122°28'40"W 122°28'20"W 122°28"W Pg.31





# IAP MAP

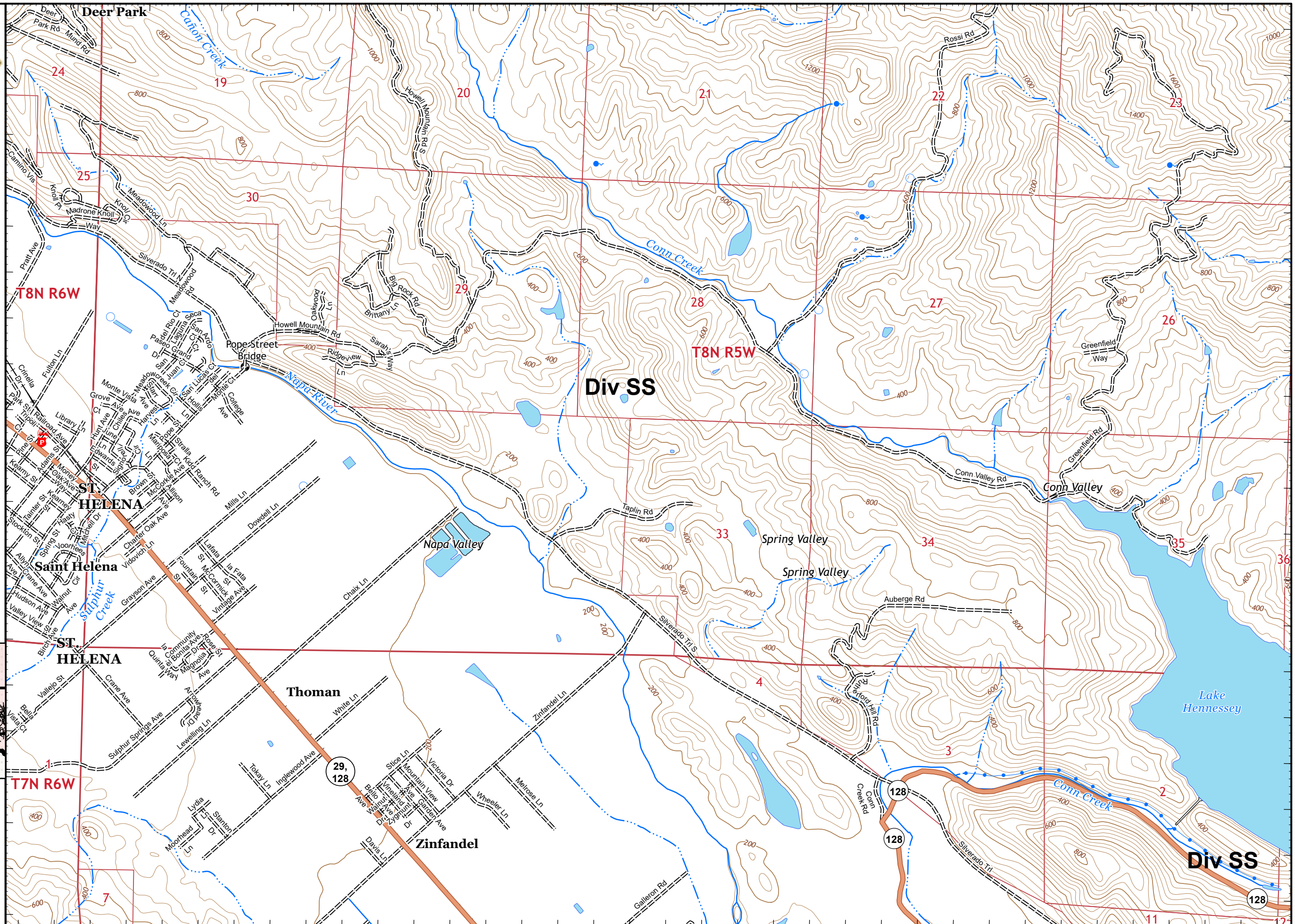
## LNU Lightning Complex

CA-LNU-013407  
September 4, 2020  
0700 - 0700 NAD 83  
Page 32 of 35  
Branch 20  
Div SS

### Adjacent Pages

pg. 28	pg. 29	pg. 30
pg. 31	pg. 32	pg. 33
pg. 34	pg. 35	

Miles  
0 0.25 0.5  
1:24,000  
IMT 2  
9/3/2020  
23:29 hrs










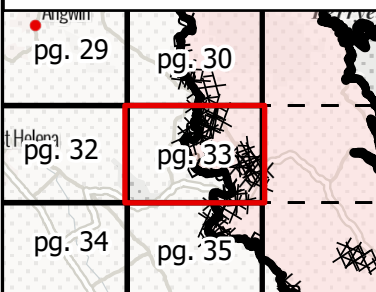

# IAP MAP

## LNU Lightning Complex

CA-LNU-013407  
September 4, 2020  
0700 - 0700 NAD 83  
Page 33 of 35  
Branch 20  
Div MM/SS

-  Branch Break
-  Contained Line
-  Completed Dozer Line
-  Road as Completed Line
-  Wildfire Daily Fire Perimeter

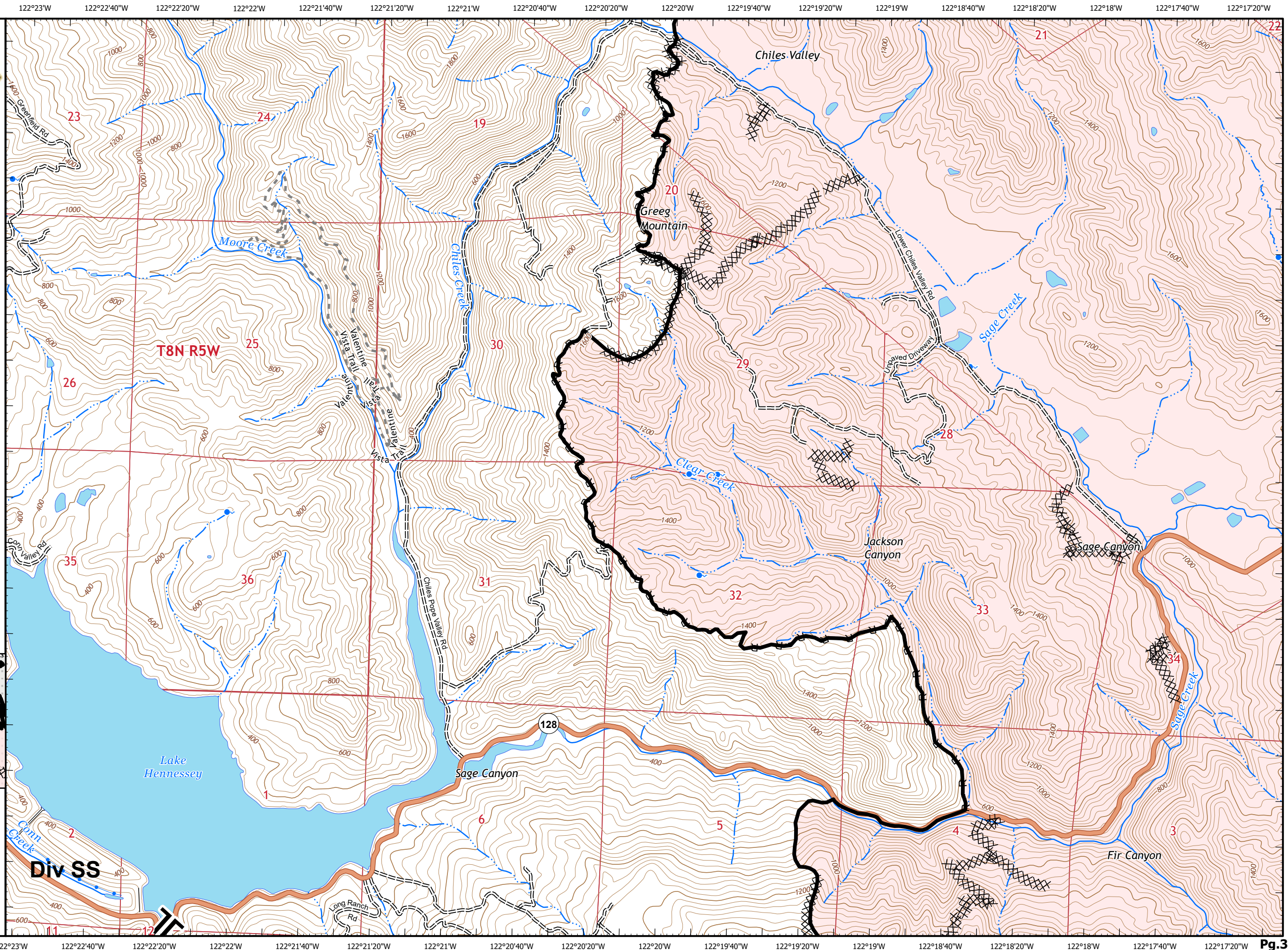
### Adjacent Pages

Miles  
0 0.25 0.5

1:24,000

IMT 2  
9/3/2020  
23:29 hrs



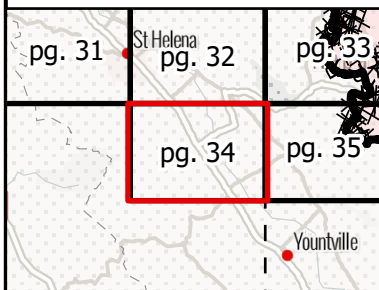


# IAP MAP

## LNU Lightning Complex

CA-LNU-013407  
September 4, 2020  
0700 - 0700 NAD 83  
Page 34 of 35  
Branch 20  
Div MM/SS

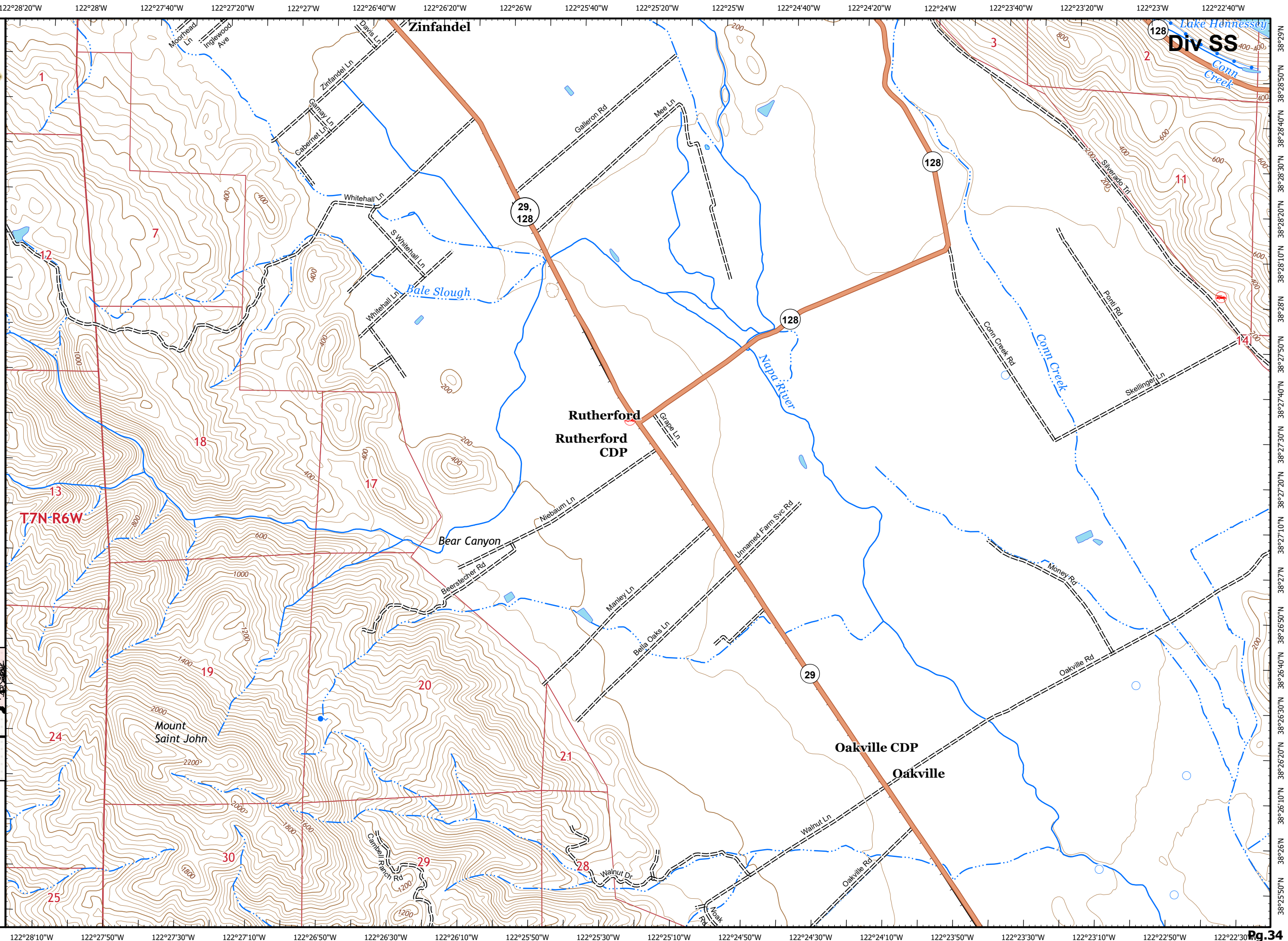
### Adjacent Pages



North arrow, scale bar (0 to 0.5 miles), and QR code.

1:24,000

IMT 2  
9/3/2020  
23:30 hrs



122°23'W 122°22'40"W 122°22'20"W 122°22'W 122°21'40"W 122°21'20"W 122°21'W 122°20'40"W 122°20'20"W 122°20'W 122°19'40"W 122°19'20"W 122°19'W 122°18'40"W 122°18'20"W 122°18'W 122°17'40"W 122°17'20"W



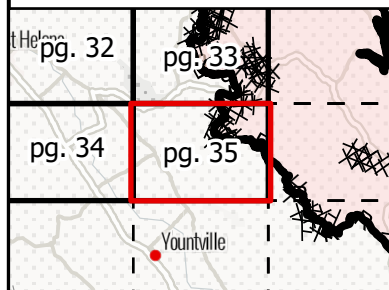
# IAP MAP

## LNU Lightning Complex

CA-LNU-013407  
September 4, 2020  
0700 - 0700 NAD 83  
Page 35 of 35  
Branch 20  
Div MM/SS

- Branch Break
- Contained Line
- Completed Dozer Line
- Road as Completed Line
- Wildfire Daily Fire Perimeter

### Adjacent Pages

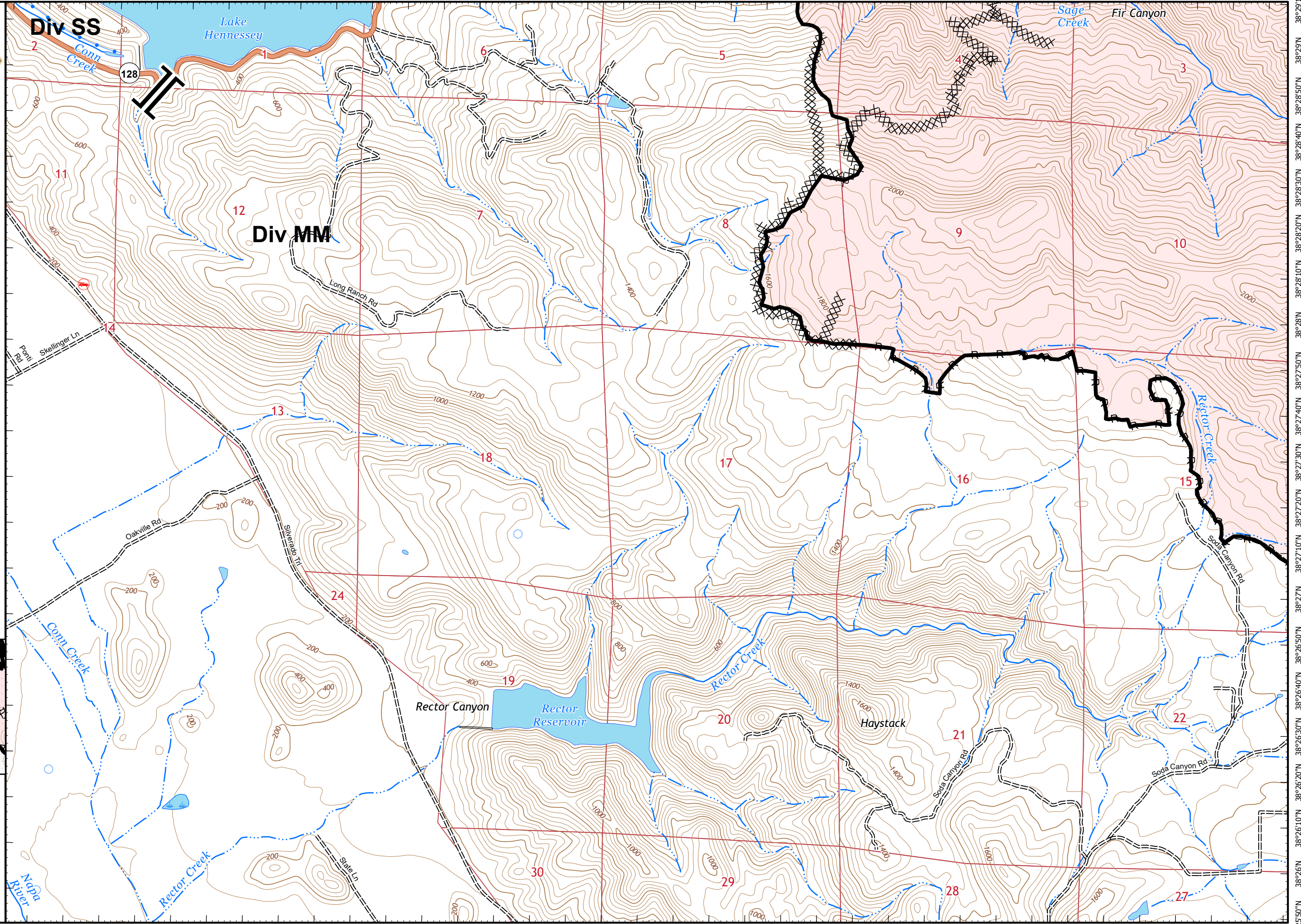


Yountville

Miles  
0 0.25 0.5

1:24,000

IMT 2  
9/3/2020  
23:30 hrs



122°22'50"W 122°22'30"W 122°22'10"W 122°21'50"W 122°21'30"W 122°21'10"W 122°20'50"W 122°20'30"W 122°20'10"W 122°19'50"W 122°19'30"W 122°19'10"W 122°18'50"W 122°18'30"W 122°18'10"W 122°17'50"W 122°17'30"W 122°17'10"W Pg. 35