



# IAP MAP

## LNU Lightning Complex

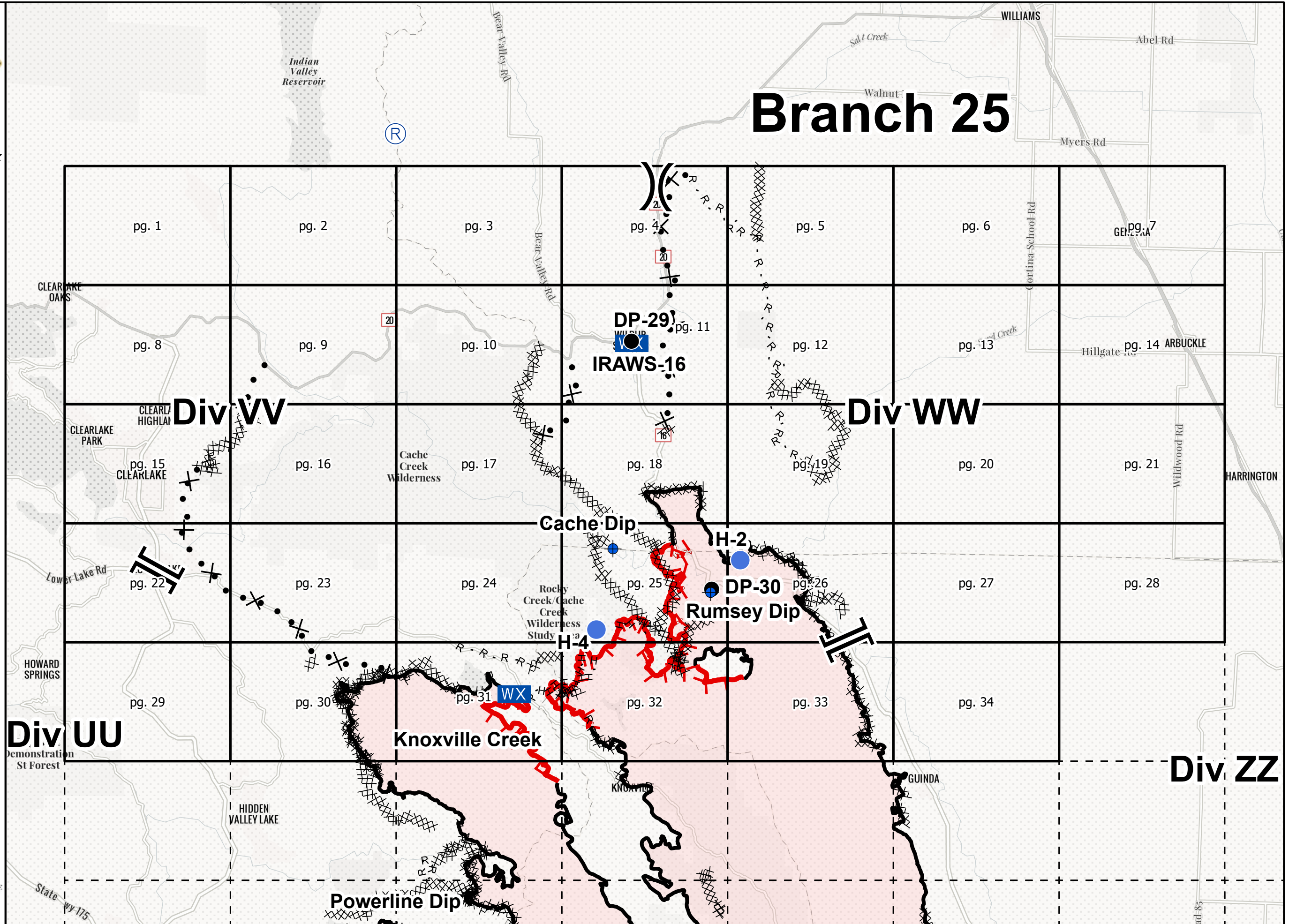
CA-LNU-013407  
 September 4, 2020  
 0700 - 0700 NAD 83  
 Overview

- ◆ Dip Site
- Drop Point
- Helispot
- Mobile Weather Unit
- R Repeater
- ) Division Break
- | Branch Break
- ┌ Uncontrolled Fire Edge
- Contained Line
- x x x Completed Dozer Line
- H Completed Hand Line
- R Road as Completed Line
- x Proposed Dozer Line
- Wildfire Daily Fire Perimeter

# Branch 25



IMT 2  
 9/4/2020  
 00:02 hrs



# Branch 25

# Div ZZ

# Div VV

# Div WW

# Div UU

# Knoxville Creek

# Cache Dip

# Rumsey Dip

# Powerline Dip

CLEARLAKE OAKS

CLEARLAKE PARK

HOWARD SPRINGS

Demonstration St Forest

HIDDEN VALLEY LAKE

Indian Valley Reservoir

Cache Creek Wilderness

Rocky Creek/Cache Creek Wilderness Study

KNOXVILLE

WILLIAMS

Myers Rd

Cortina School Rd

Hillgate Rd

Wildwood Rd

HARRINGTON

GUINDA

State Hwy 175

58 Rd



# IAP MAP

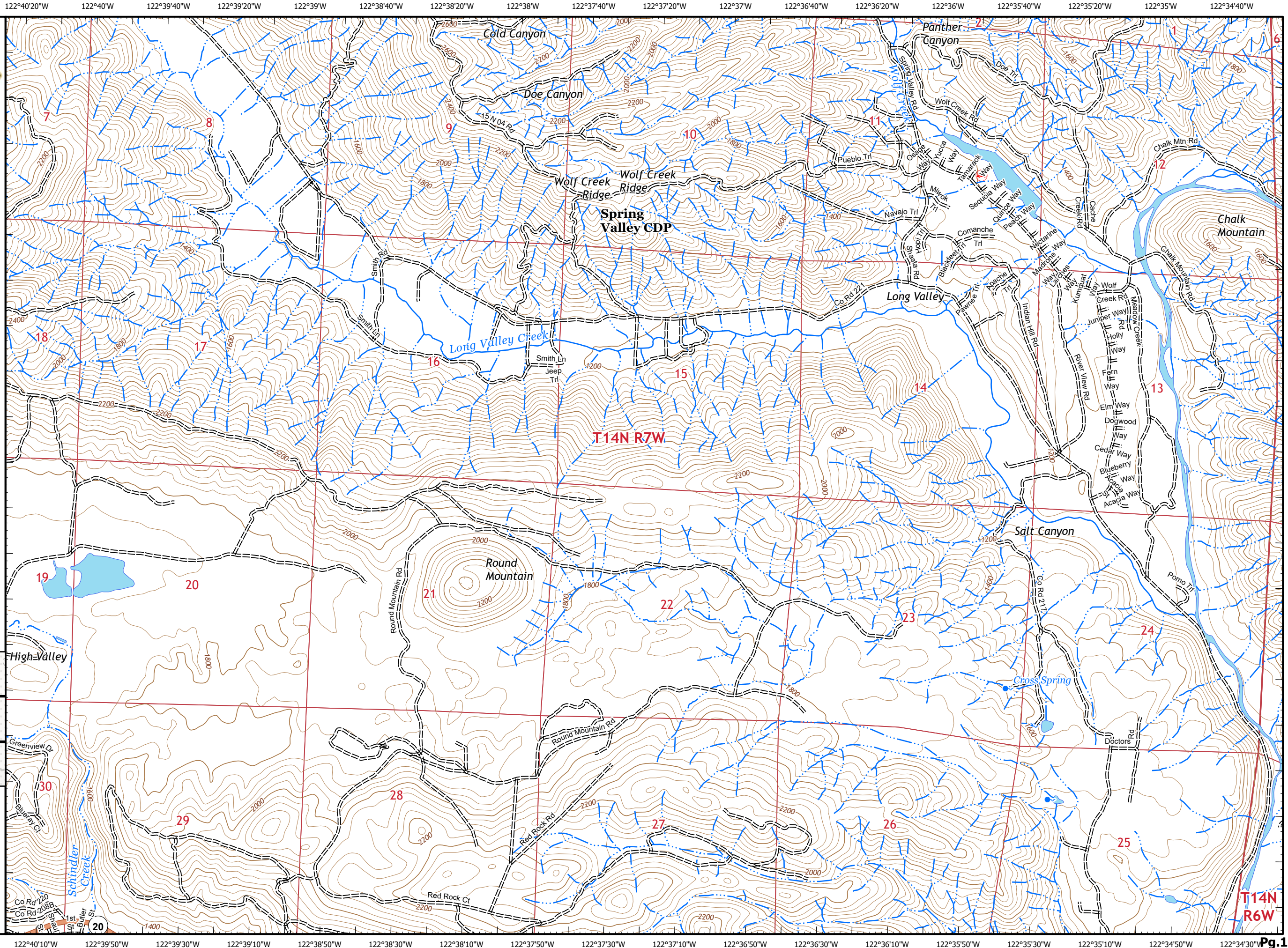
## LNU Lightning Complex

CA-LNU-013407  
September 4, 2020  
0700 - 0700 NAD 83  
Page 1 of 34  
Branch 25  
Div VV

### Adjacent Pages

pg. 1	pg. 2
pg. 8	pg. 9

Miles  
0 0.25 0.5  
1:24,000  
IMT 2  
9/3/2020  
23:14 hrs





# IAP MAP

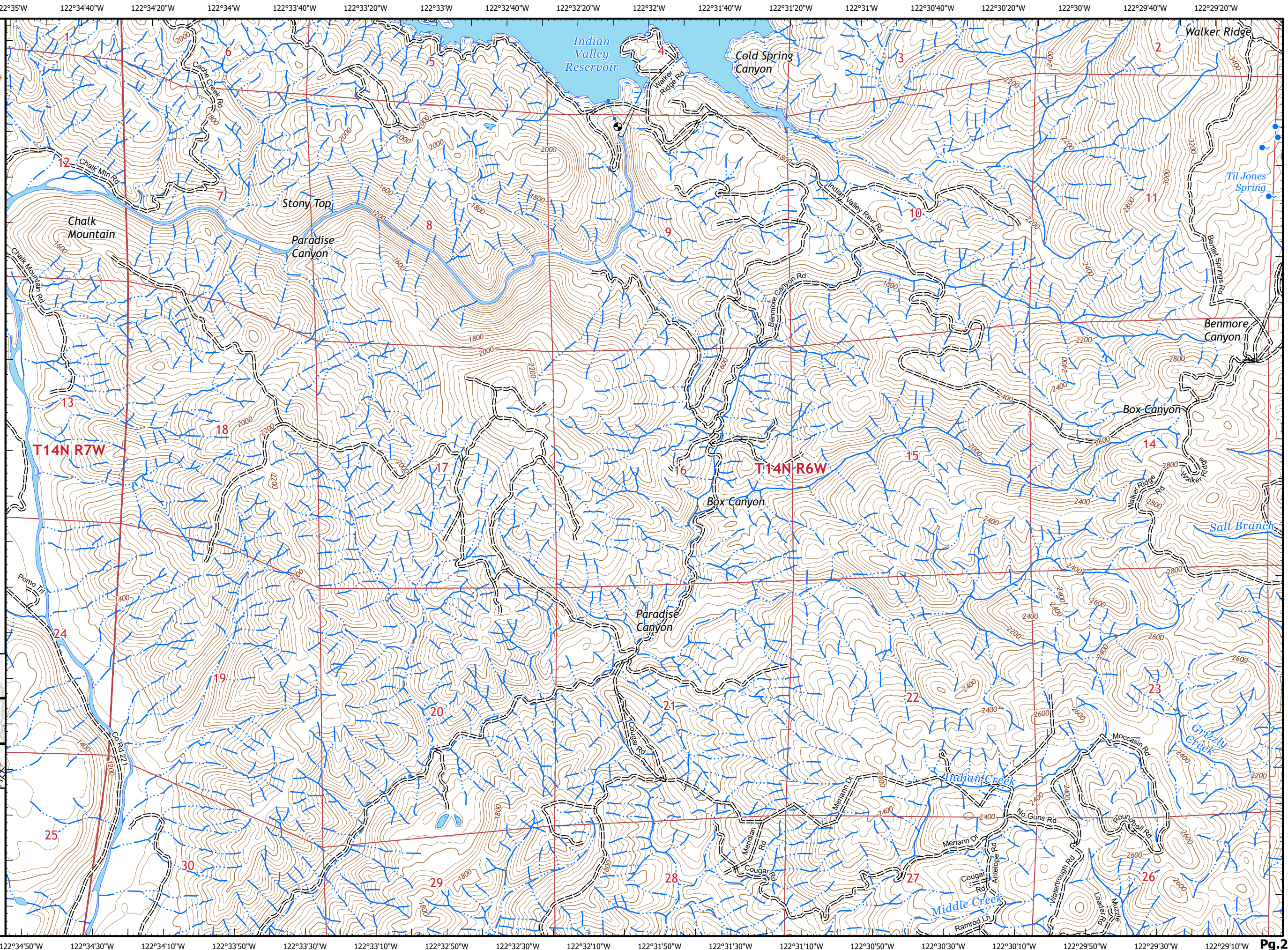
## LNU Lightning Complex

CA-LNU-013407  
September 4, 2020  
0700 - 0700 NAD 83  
Page 2 of 34  
Branch 25  
Div VV

### Adjacent Pages

pg. 1	pg. 2	pg. 3
pg. 8	pg. 9	pg. 10

Miles  
0 0.25 0.5  
1:24,000  
IMT 2  
9/3/2020  
23:15 hrs



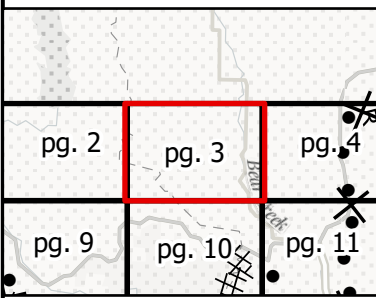


# IAP MAP

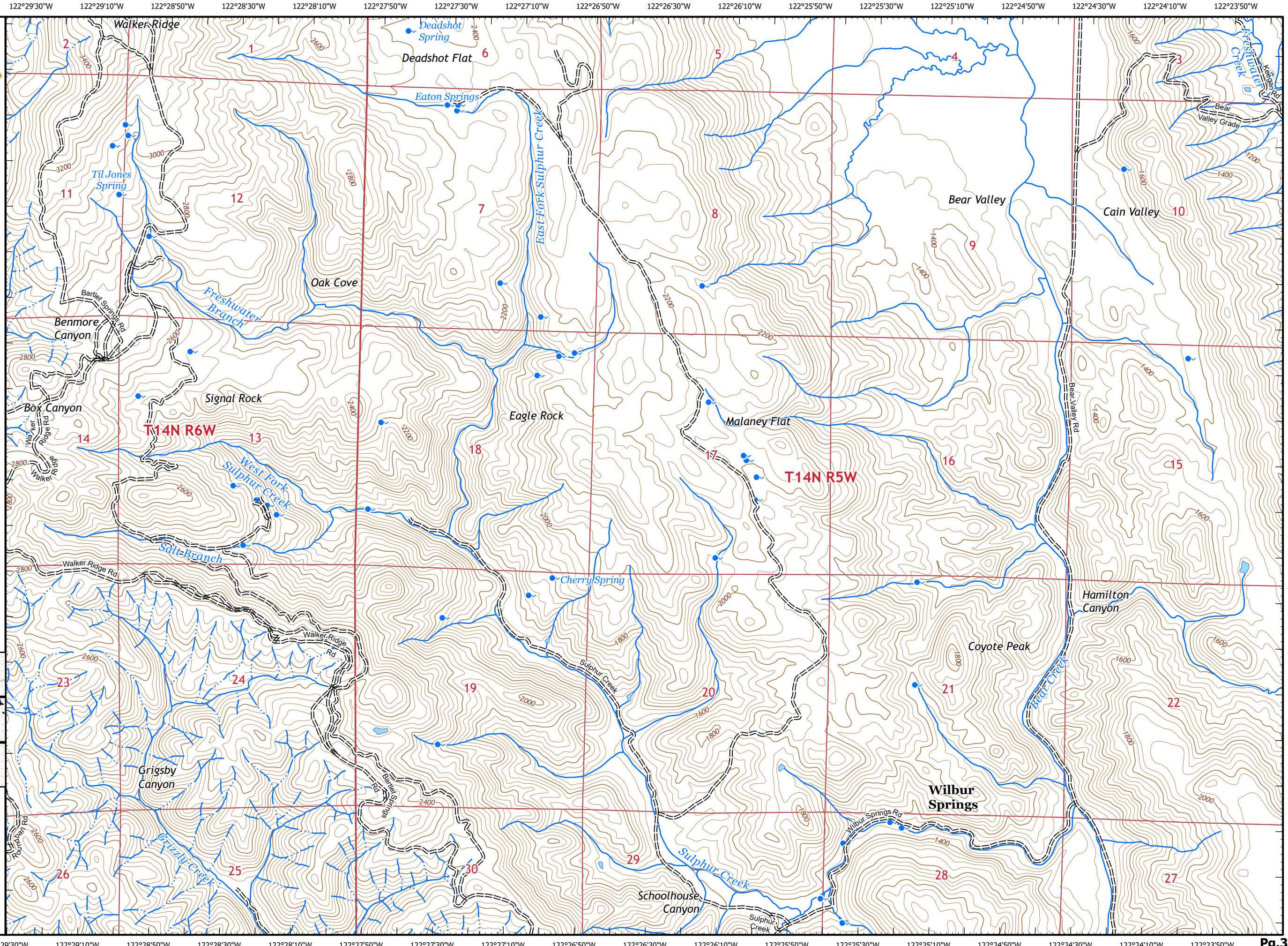
## LNU Lightning Complex

CA-LNU-013407  
September 4, 2020  
0700 - 0700 NAD 83  
Page 3 of 34  
Branch 25  
Div VV

### Adjacent Pages



Scale: 0 to 0.5 Miles  
1:24,000  
IMT 2  
9/3/2020  
23:15 hrs





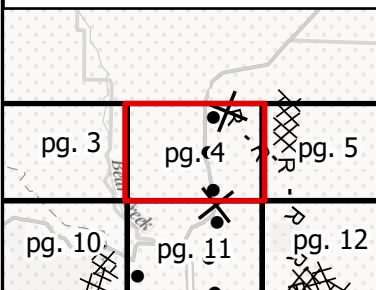
# IAP MAP

## LNU Lightning Complex

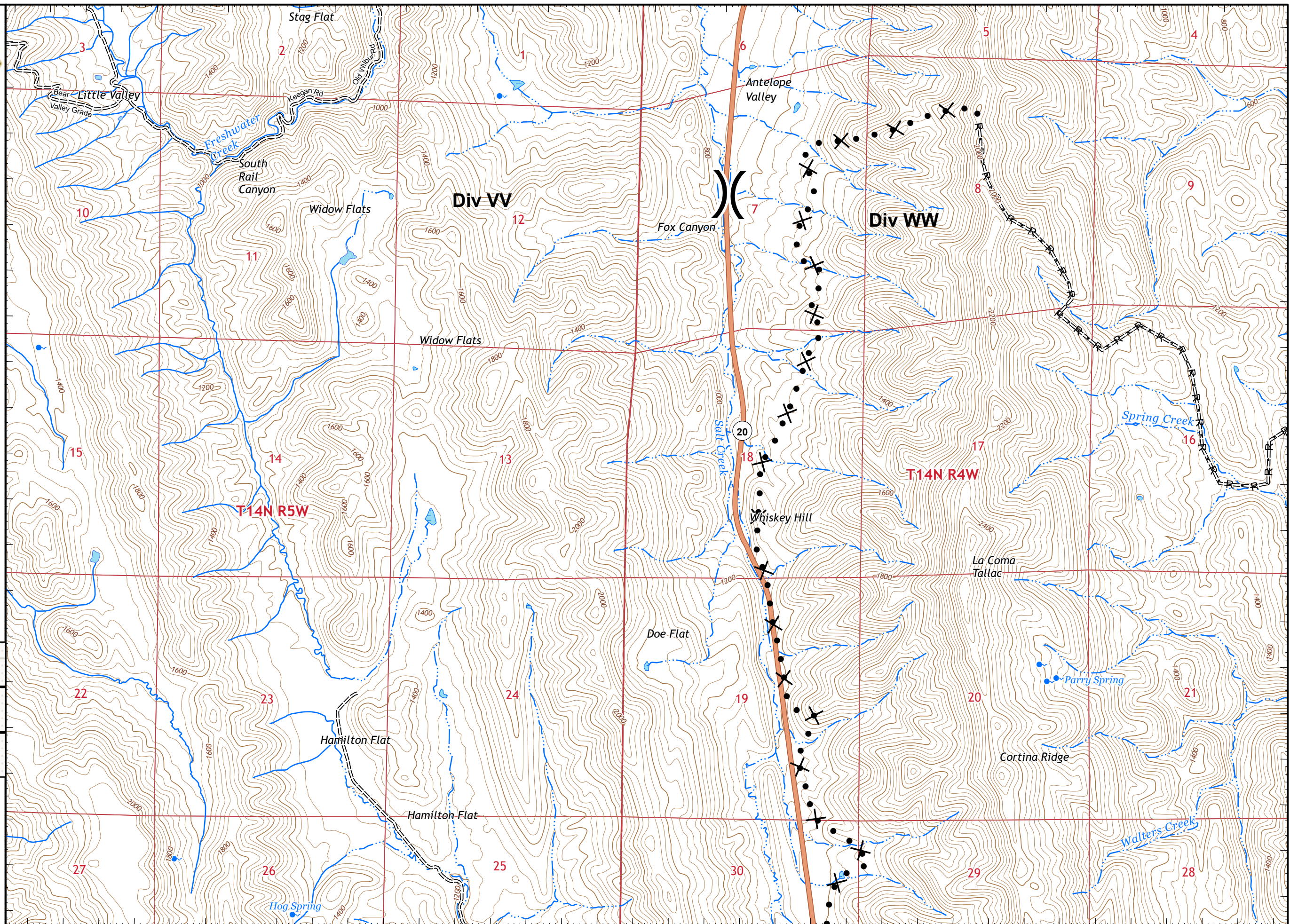
CA-LNU-013407  
September 4, 2020  
0700 - 0700 NAD 83  
Page 4 of 34  
Branch 25  
Div UU/WW

- Division Break
- Road as Completed Line
- Proposed Dozer Line

### Adjacent Pages



Miles  
0 0.25 0.5  
**1:24,000**  
IMT 2  
9/3/2020  
23:16 hrs





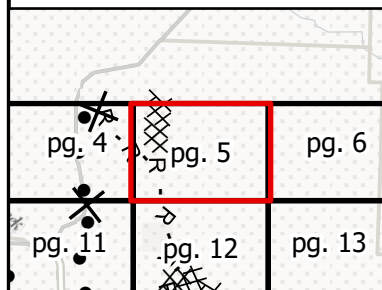
# IAP MAP

## LNU Lightning Complex

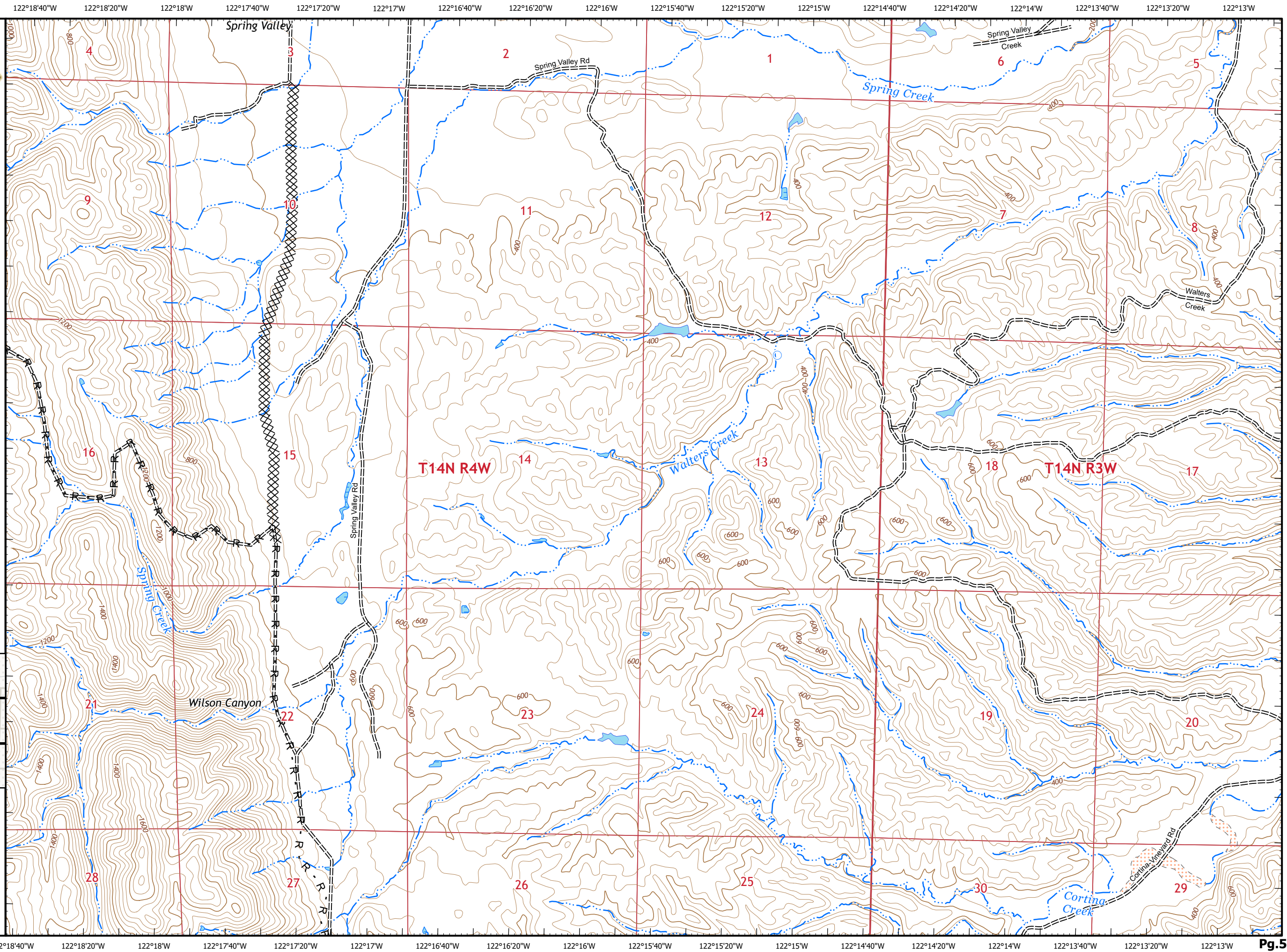
CA-LNU-013407  
September 4, 2020  
0700 - 0700 NAD 83  
Page 5 of 34  
Branch 25  
Div WW

XX XX Completed Dozer Line  
R - Road as Completed Line

### Adjacent Pages



Compass rose, QR code, scale bar (0 to 0.5 miles), and scale 1:24,000. Metadata: IMT 2, 9/3/2020, 23:16 hrs.



122°13'20"W 122°13'W 122°12'40"W 122°12'20"W 122°12'W 122°11'40"W 122°11'20"W 122°11'W 122°10'40"W 122°10'20"W 122°10'W 122°9'40"W 122°9'20"W 122°9'W 122°8'50"W 122°8'30"W 122°8'10"W 122°8'W 122°7'50"W 122°7'30"W



# IAP MAP

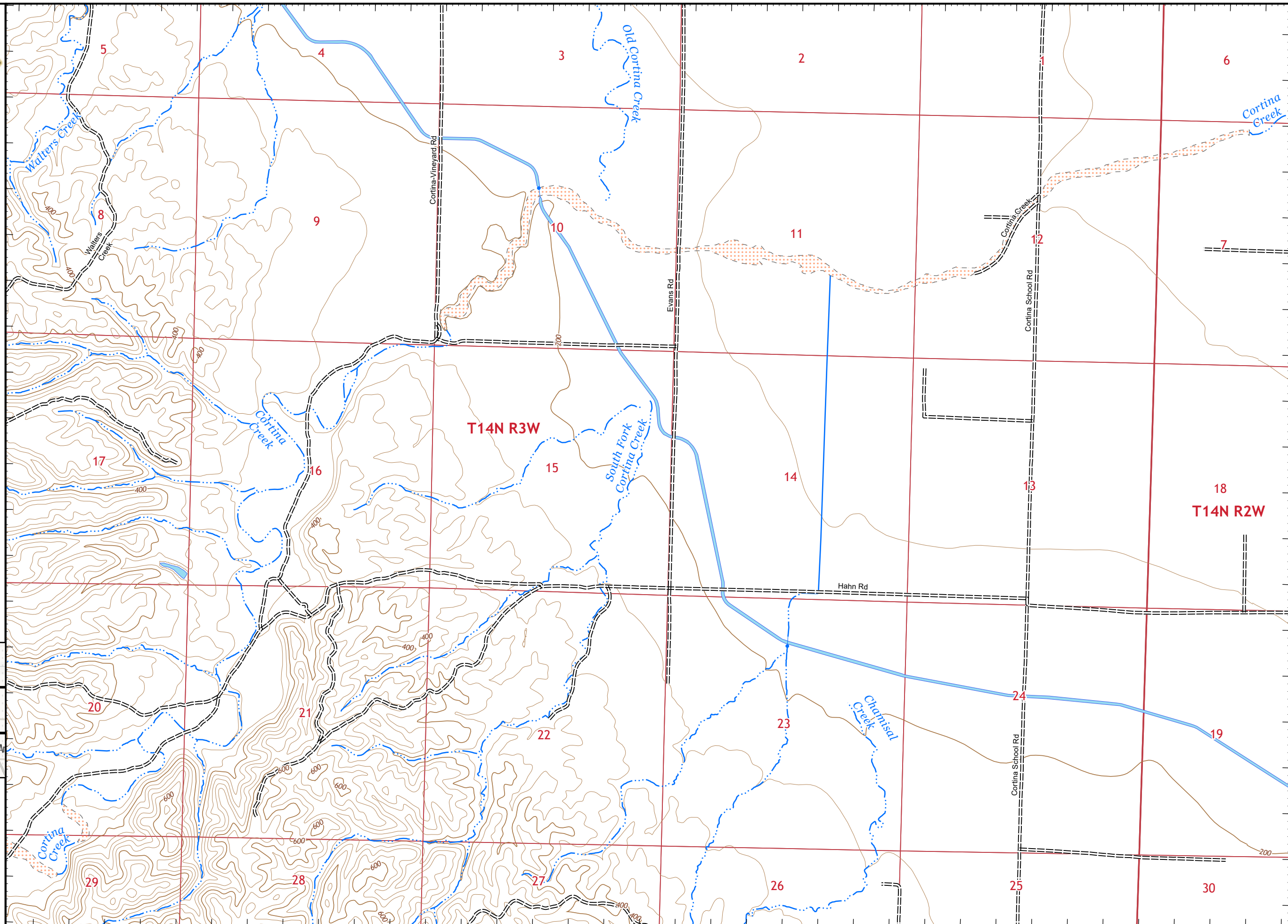
## LNU Lightning Complex

CA-LNU-013407  
September 4, 2020  
0700 - 0700 NAD 83  
Page 6 of 34  
Branch 25  
Div WW

### Adjacent Pages

pg. 5	pg. 6	pg. 7
pg. 12	pg. 13	pg. 14

Miles  
0 0.25 0.5  
1:24,000  
IMT 2  
9/3/2020  
23:17 hrs



122°13'10"W 122°12'50"W 122°12'30"W 122°12'10"W 122°11'50"W 122°11'30"W 122°11'10"W 122°10'50"W 122°10'30"W 122°10'10"W 122°9'50"W 122°9'30"W 122°9'10"W 122°8'50"W 122°8'30"W 122°8'10"W 122°8'W 122°7'50"W 122°7'30"W **Pg.6**

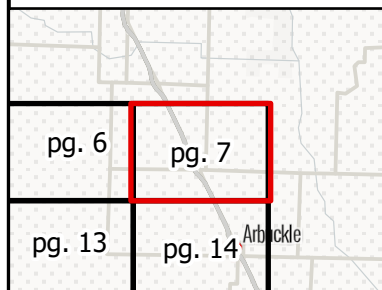



# IAP MAP

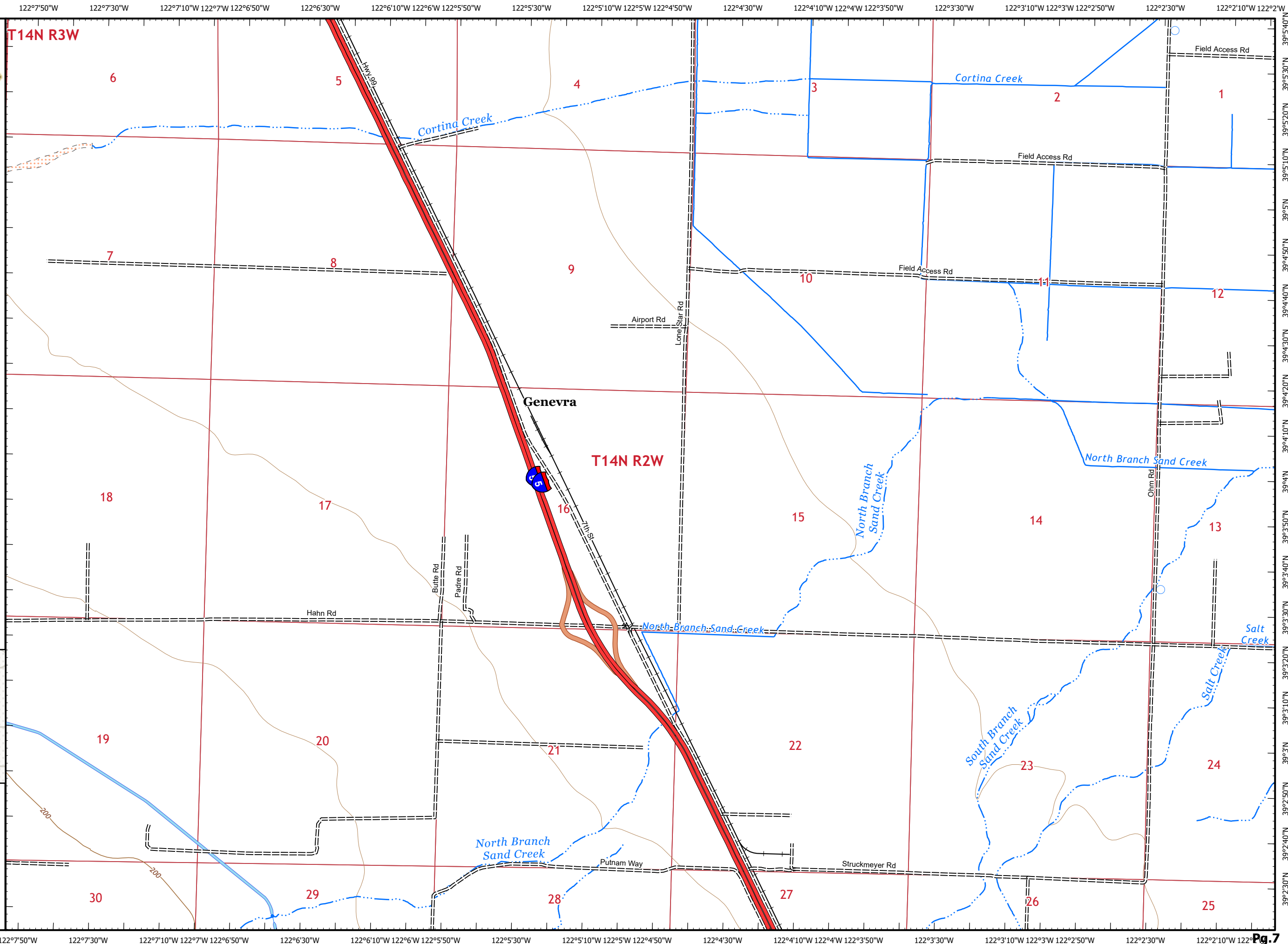
## LNU Lightning Complex

CA-LNU-013407  
September 4, 2020  
0700 - 0700 NAD 83  
Page 7 of 34  
Branch 25  
Div WW

### Adjacent Pages

Miles  
0 0.25 0.5  
**1:24,000**  
IMT 2  
9/3/2020  
23:17 hrs







# IAP MAP

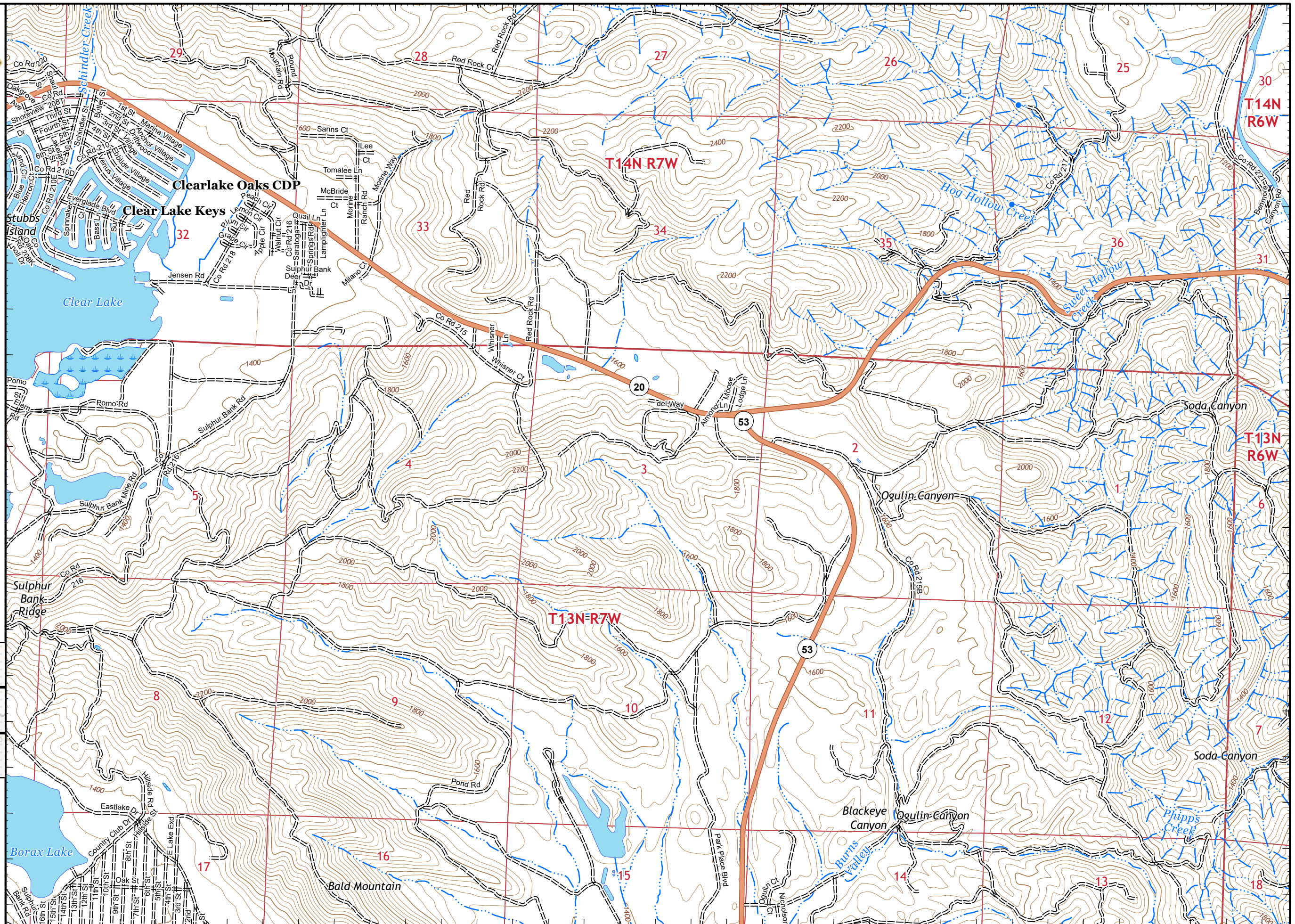
## LNU Lightning Complex

CA-LNU-013407  
September 4, 2020  
0700 - 0700 NAD 83  
Page 8 of 34  
Branch 25  
Div VV

### Adjacent Pages

pg. 1	pg. 2
pg. 8	pg. 9
pg. 15	pg. 16

Miles  
0 0.25 0.5  
1:24,000  
IMT 2  
9/3/2020  
23:18 hrs





# IAP MAP

## LNU Lightning Complex

CA-LNU-013407  
September 4, 2020  
0700 - 0700 NAD 83  
Page 9 of 34  
Branch 25  
Div VV

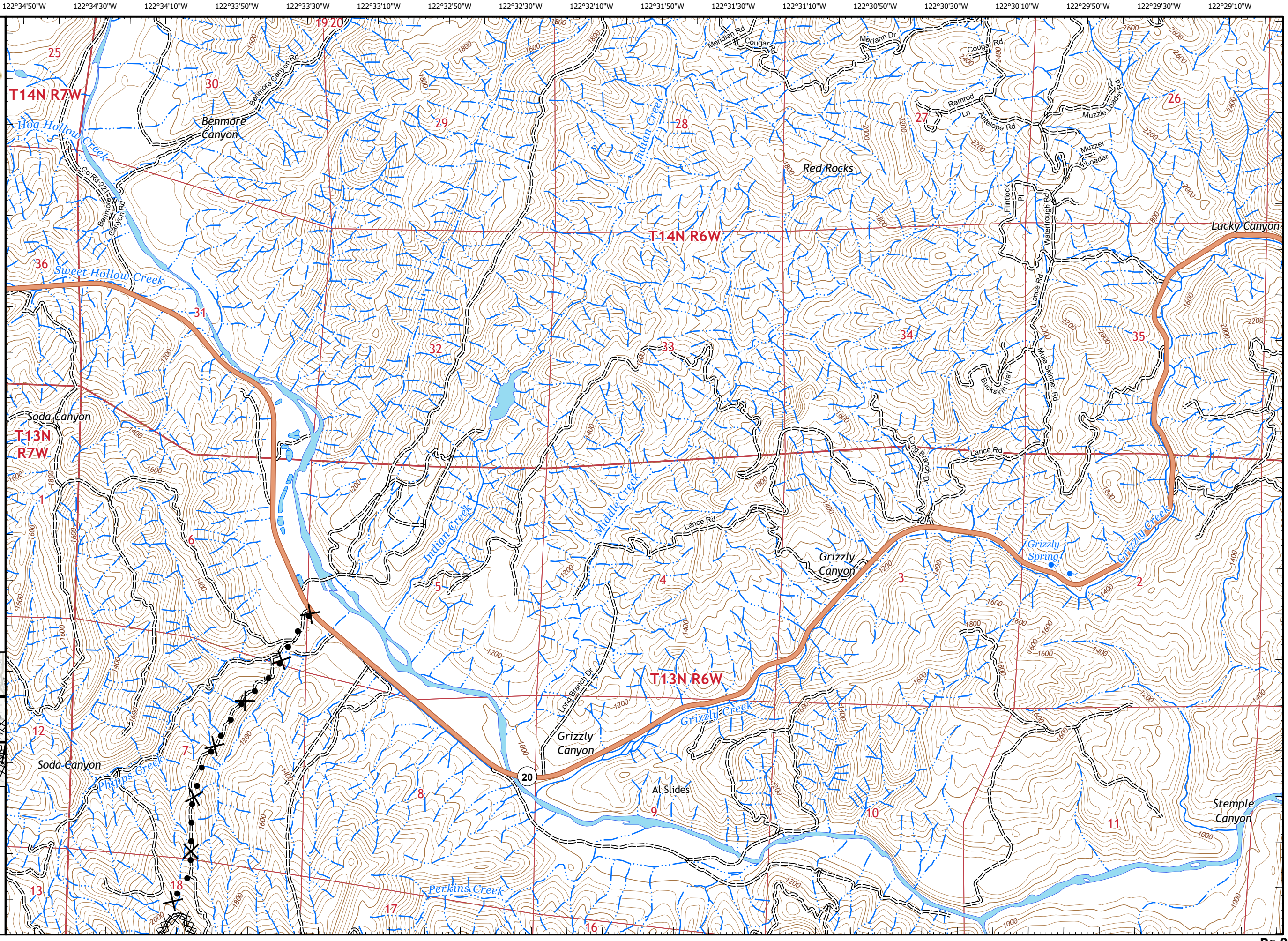
- XX XX Completed Dozer Line
- X Proposed Dozer Line

### Adjacent Pages

pg. 1	pg. 2	pg. 3
pg. 8	pg. 9	pg. 10
pg. 15	pg. 16	pg. 17



Miles  
0 0.25 0.5  
1:24,000  
IMT 2  
9/3/2020  
23:18 hrs



122°29'30"W 122°29'10"W 122°28'50"W 122°28'30"W 122°28'10"W 122°27'50"W 122°27'30"W 122°27'10"W 122°26'50"W 122°26'30"W 122°26'10"W 122°25'50"W 122°25'30"W 122°25'10"W 122°24'50"W 122°24'30"W 122°24'10"W 122°23'50"W



# IAP MAP

## LNU Lightning Complex

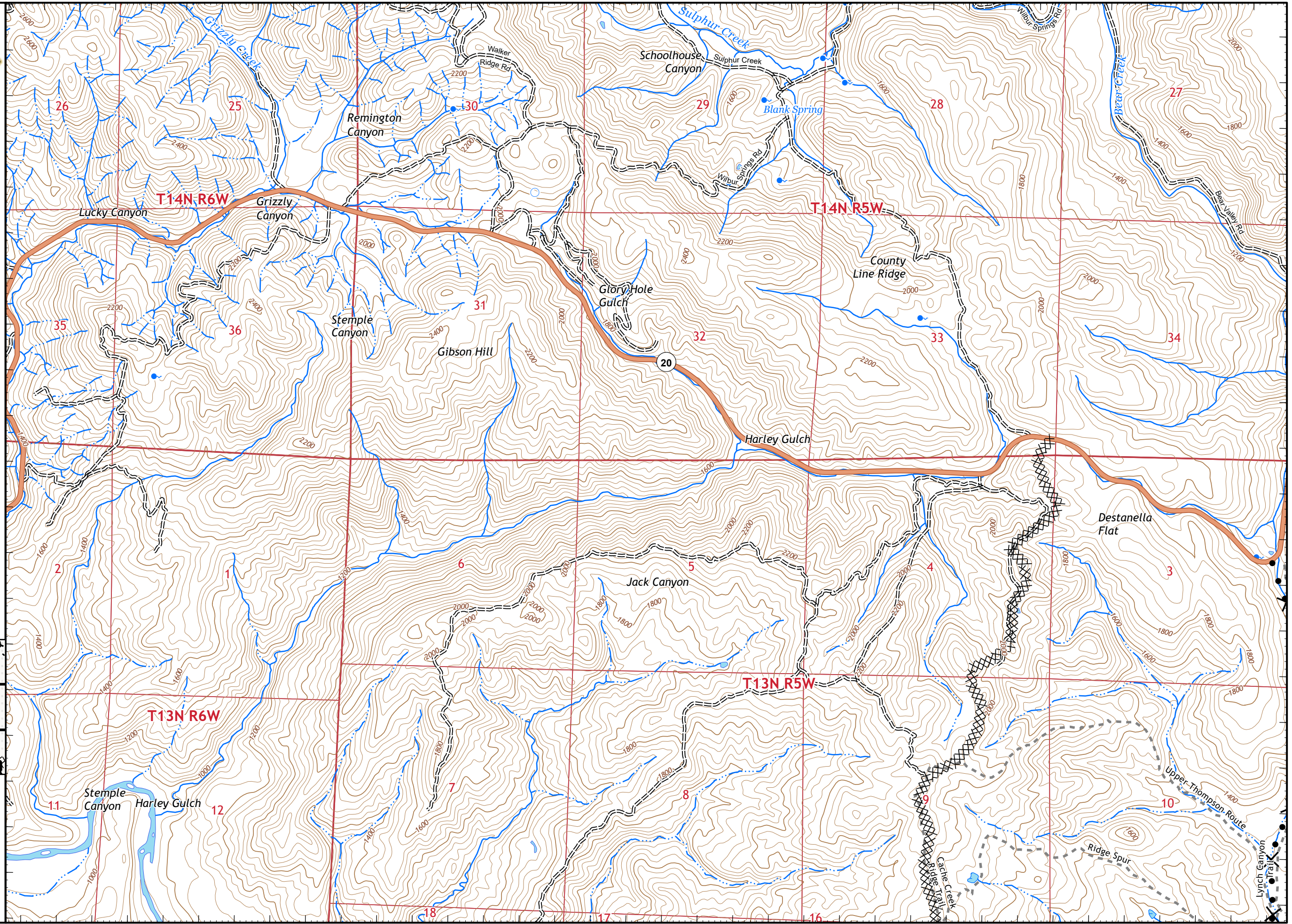
CA-LNU-013407  
September 4, 2020  
0700 - 0700 NAD 83  
Page 10 of 34  
Branch 25  
Div VV

- XX XX Completed Dozer Line
- Proposed Dozer Line

### Adjacent Pages

pg. 2	pg. 3	pg. 4
pg. 9	pg. 10	pg. 11
pg. 16	pg. 17	pg. 18

Miles  
0 0.25 0.5  
1:24,000  
IMT 2  
9/3/2020  
23:19 hrs



122°29'20"W 122°29'W 122°28'40"W 122°28'20"W 122°28'W 122°27'40"W 122°27'20"W 122°27'W 122°26'40"W 122°26'20"W 122°26'W 122°25'40"W 122°25'20"W 122°25'W 122°24'40"W 122°24'20"W 122°24'W 122°23'40"W



# IAP MAP

## LNU Lightning Complex

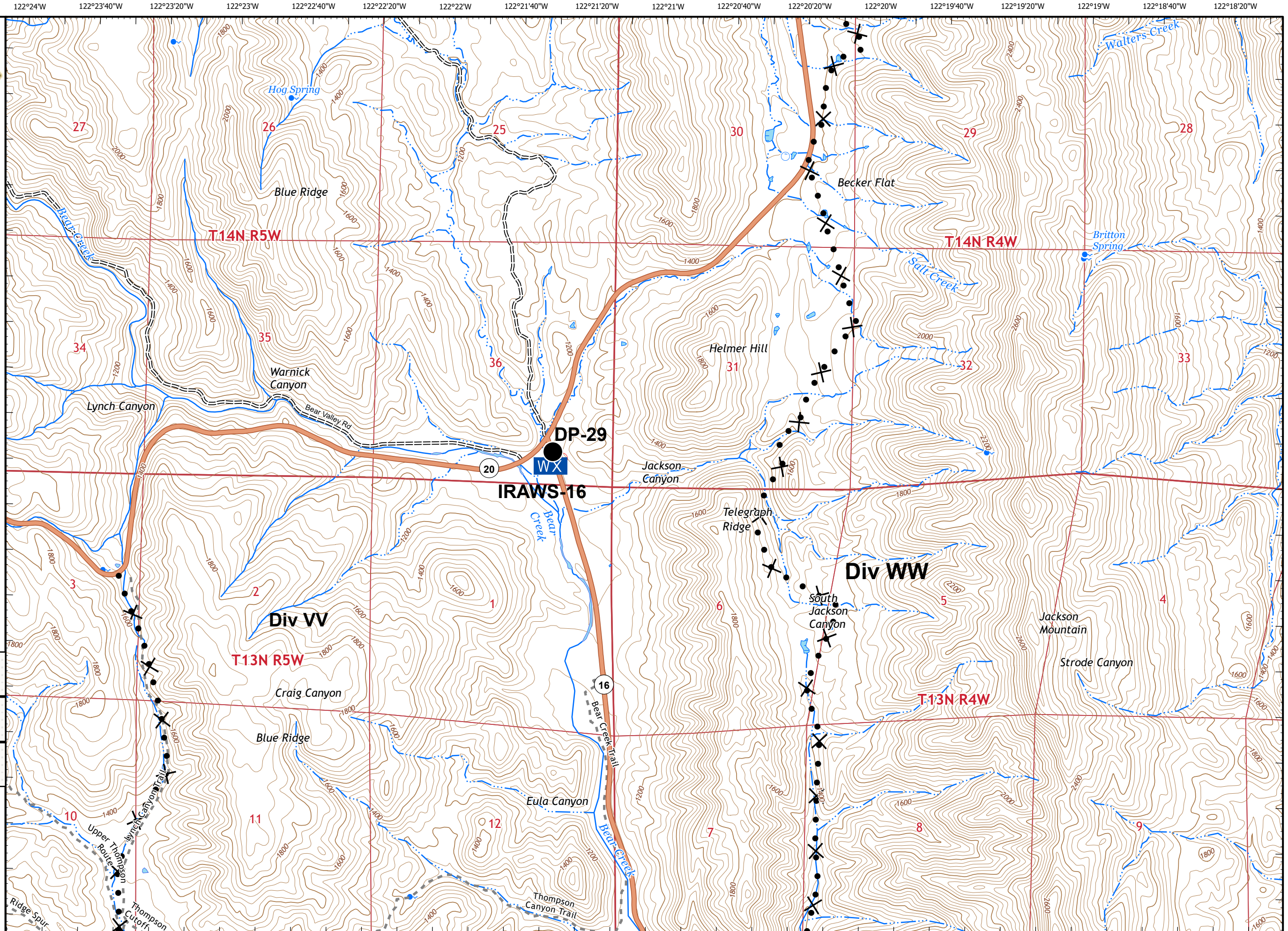
CA-LNU-013407  
September 4, 2020  
0700 - 0700 NAD 83  
Page 11 of 34  
Branch 25  
Div UU/WW

- Drop Point
- WX Mobile Weather Unit
- ✕ Proposed Dozer Line

### Adjacent Pages

pg. 3	pg. 4	pg. 5
pg. 10	pg. 11	pg. 12
pg. 17	pg. 18	pg. 19

Miles  
0 0.25 0.5  
1:24,000  
IMT 2  
9/3/2020  
23:19 hrs



122°18'40"W 122°18'20"W 122°18'W 122°17'40"W 122°17'20"W 122°17'W 122°16'40"W 122°16'20"W 122°16'W 122°15'40"W 122°15'20"W 122°15'W 122°14'40"W 122°14'20"W 122°14'W 122°13'40"W 122°13'20"W 122°13'W



# IAP MAP

## LNU Lightning Complex

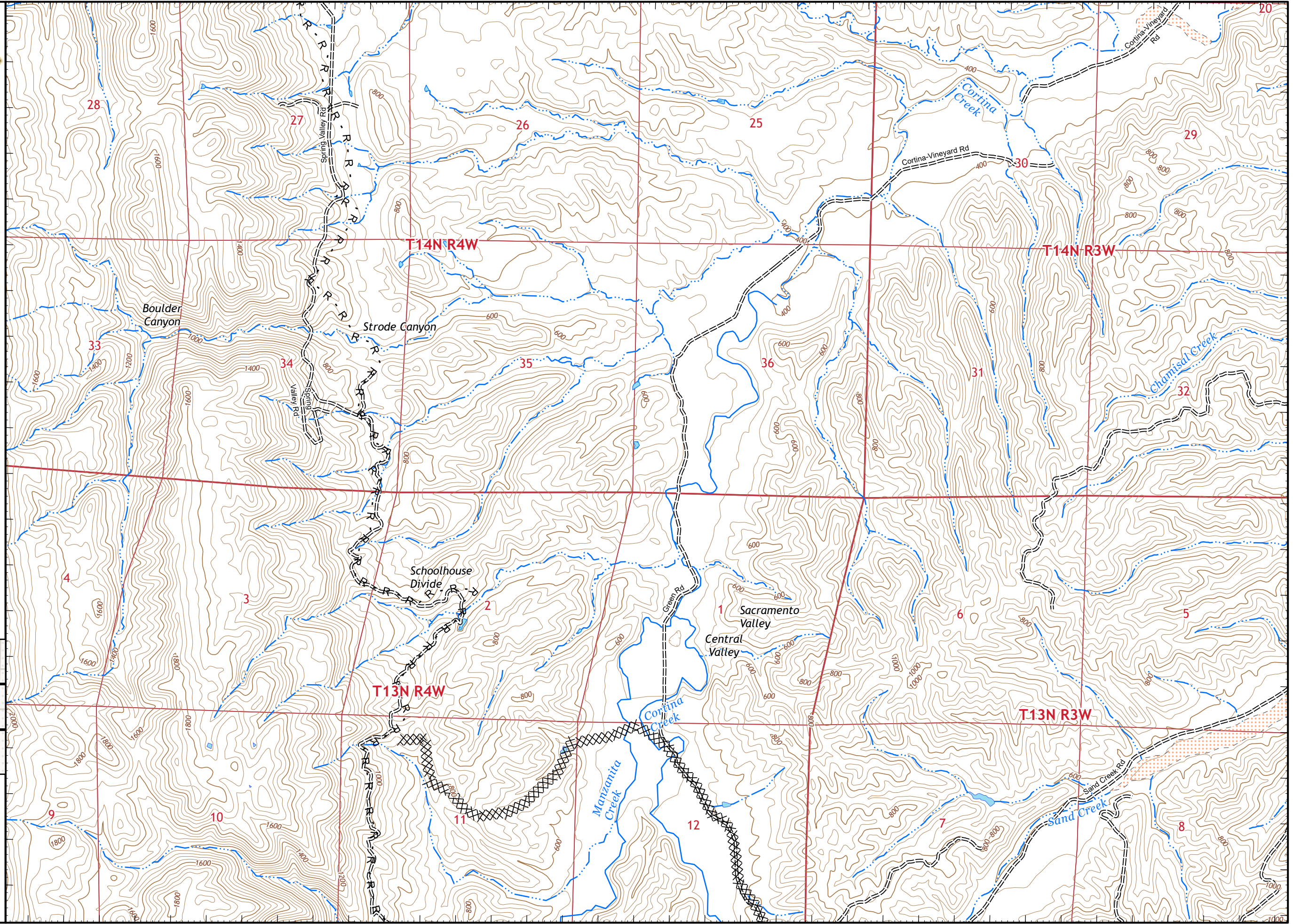
CA-LNU-013407  
September 4, 2020  
0700 - 0700 NAD 83  
Page 12 of 34  
Branch 25  
Div WW

XX XX Completed Dozer Line  
R Road as Completed Line

### Adjacent Pages

pg. 4	pg. 5	pg. 6
pg. 11	pg. 12	pg. 13
pg. 18	pg. 19	pg. 20

Miles  
0 0.25 0.5  
1:24,000  
IMT 2  
9/3/2020  
23:20 hrs



122°18'30"W 122°18'10"W 122°17'50"W 122°17'30"W 122°17'10"W 122°16'50"W 122°16'30"W 122°16'10"W 122°15'50"W 122°15'30"W 122°15'10"W 122°14'50"W 122°14'30"W 122°14'10"W 122°13'50"W 122°13'30"W 122°13'10"W 122°12'50"W Pg. 12




# IAP MAP

## LNU Lightning Complex

CA-LNU-013407  
September 4, 2020  
0700 - 0700 NAD 83  
Page 13 of 34  
Branch 25  
Div WW

### Adjacent Pages

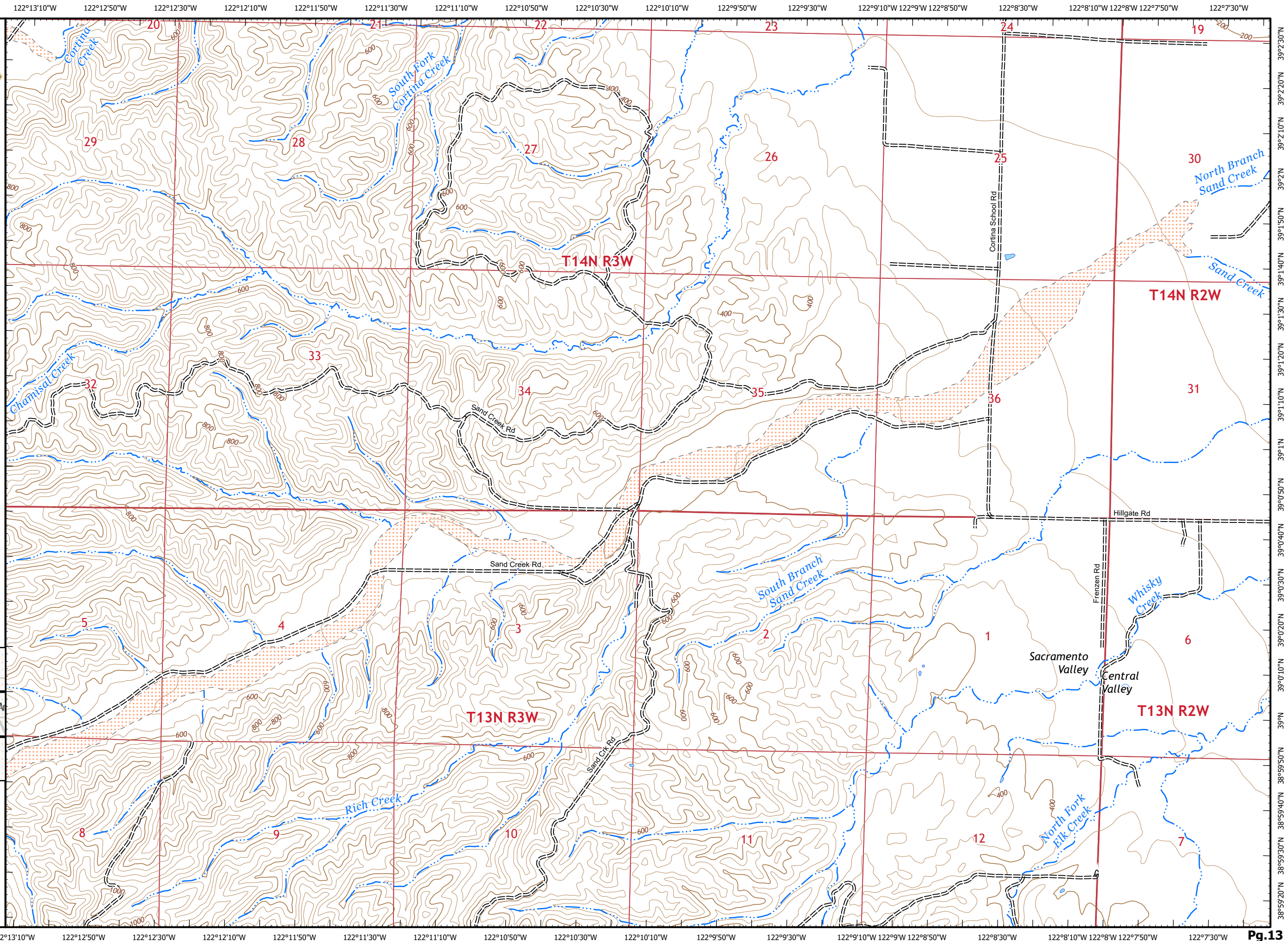
pg. 5	pg. 6	pg. 7
pg. 12	pg. 13	pg. 14
pg. 19	pg. 20	pg. 21



Miles  
0 0.25 0.5

1:24,000

IMT 2  
9/3/2020  
23:20 hrs






# IAP MAP

## LNU Lightning Complex

CA-LNU-013407  
September 4, 2020  
0700 - 0700 NAD 83  
Page 14 of 34  
Branch 25  
Div WW

### Adjacent Pages

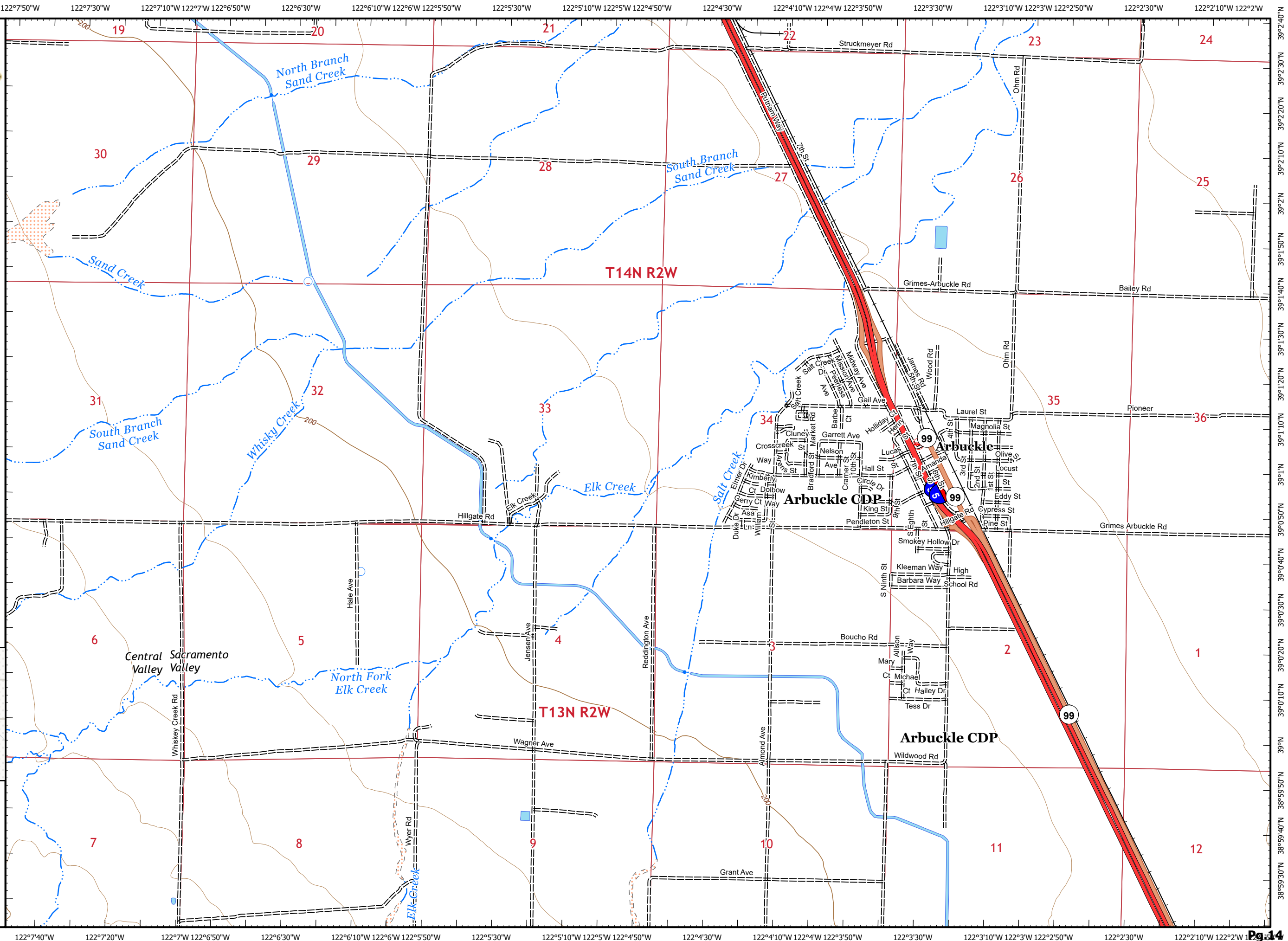
pg. 6	pg. 7
pg. 13	pg. 14
pg. 20	pg. 21



Miles  
0 0.25 0.5

1:24,000

IMT 2  
9/3/2020  
23:21 hrs



122°40'10"W 122°39'50"W 122°39'30"W 122°39'10"W 122°38'50"W 122°38'30"W 122°38'10"W 122°37'50"W 122°37'30"W 122°37'10"W 122°36'50"W 122°36'30"W 122°36'10"W 122°35'50"W 122°35'30"W 122°35'10"W 122°34'50"W 122°34'30"W

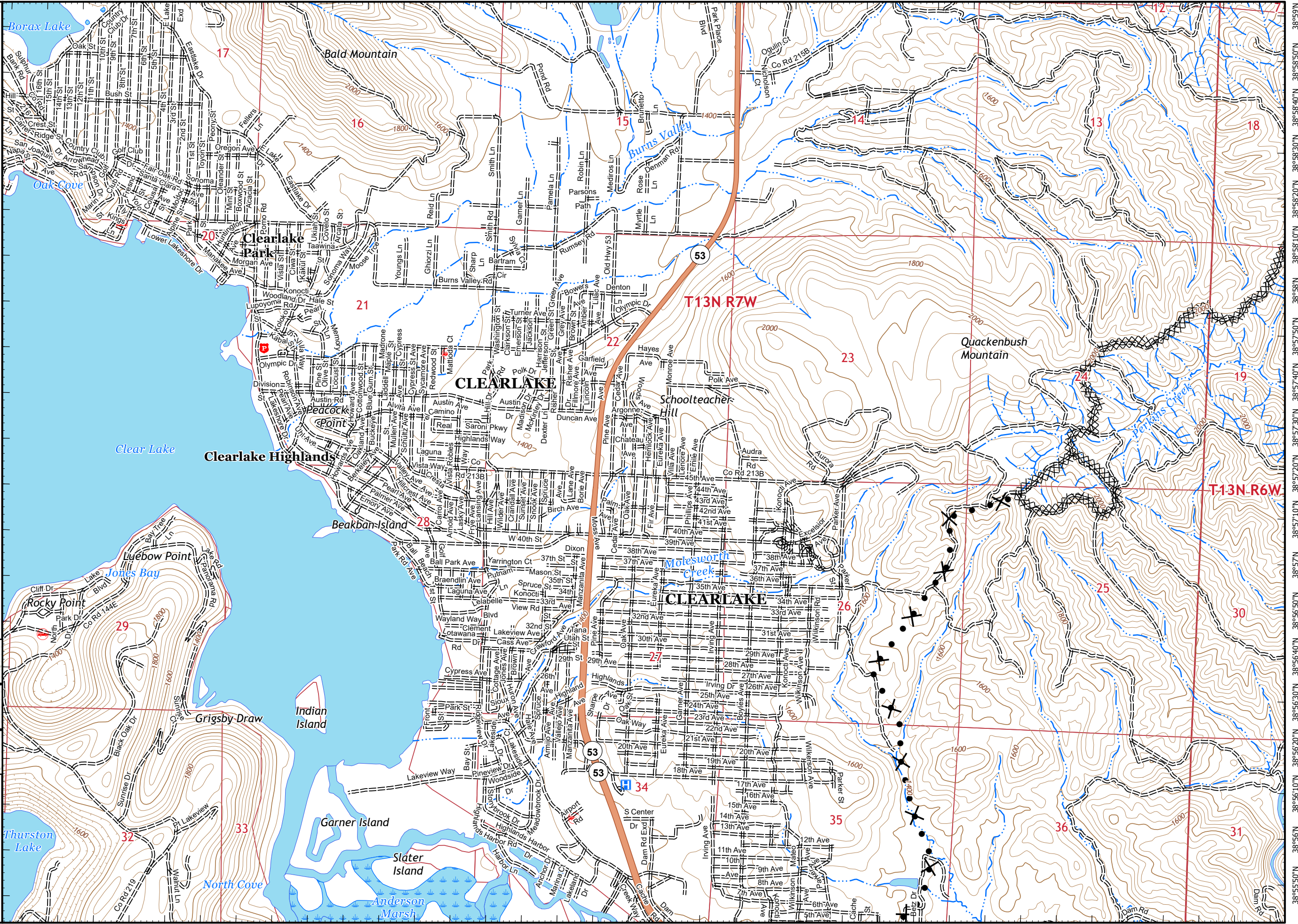


# IAP MAP

## LNU Lightning Complex

CA-LNU-013407  
September 4, 2020  
0700 - 0700 NAD 83  
Page 15 of 34  
Branch 25  
Div UU/VV

XX XX Completed Dozer Line  
X Proposed Dozer Line



### Adjacent Pages

Lake	pg. 8	pg. 9
	pg. 15	pg. 16
	pg. 22	pg. 23

Miles  
0 0.25 0.5  
1:24,000  
IMT 2  
9/3/2020  
23:22 hrs

122°40'W 122°39'40"W 122°39'20"W 122°39'W 122°38'40"W 122°38'20"W 122°38'W 122°37'40"W 122°37'20"W 122°37'W 122°36'40"W 122°36'20"W 122°36'W 122°35'40"W 122°35'20"W 122°35'W 122°34'40"W 122°34'20"W Pg.15





# IAP MAP


## LNU Lightning Complex

CA-LNU-013407  
September 4, 2020  
0700 - 0700 NAD 83  
Page 16 of 34  
Branch 25  
Div VV

- XX XX Completed Dozer Line
- X• Proposed Dozer Line

### Adjacent Pages

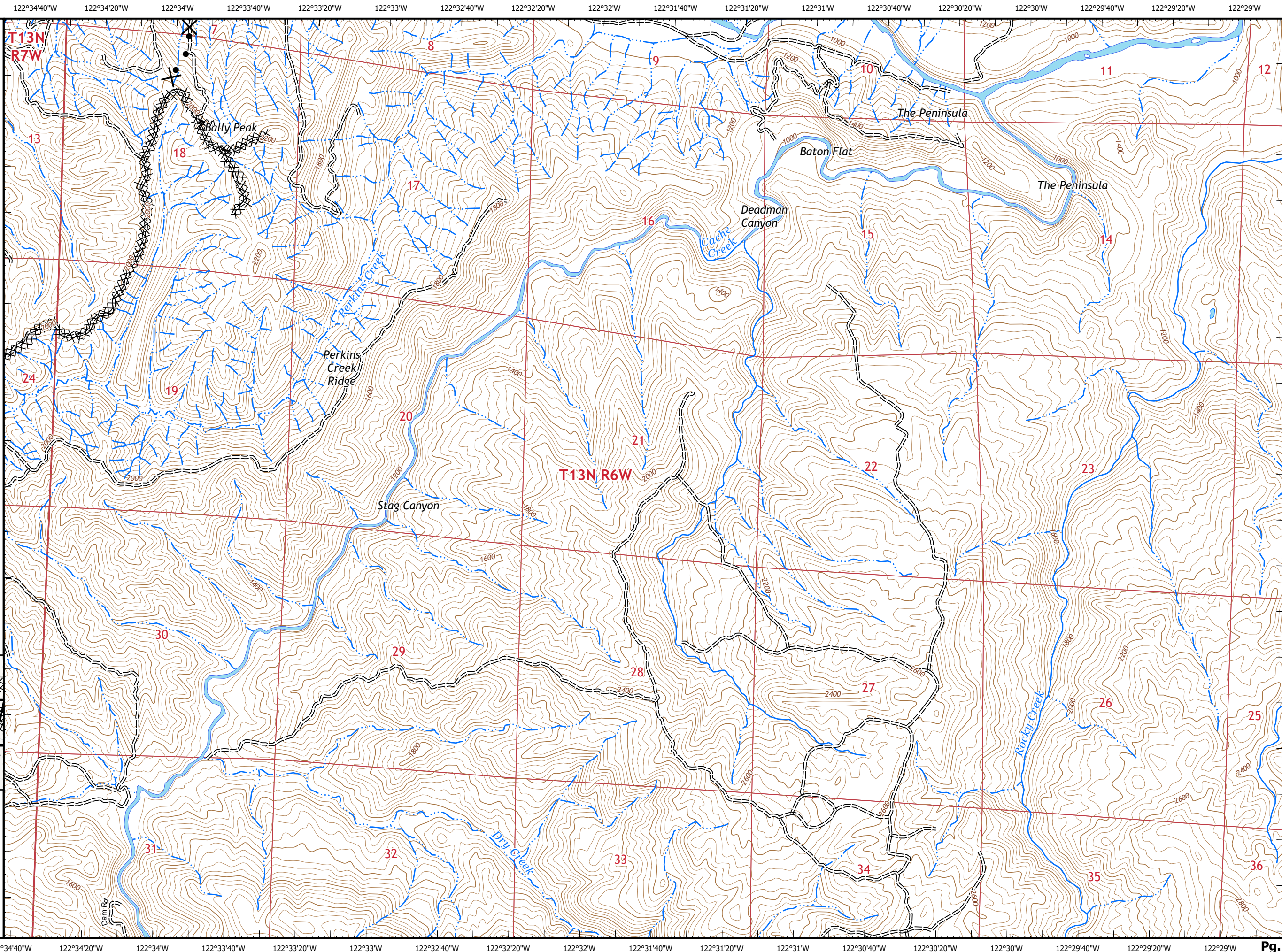
pg. 8	pg. 9	pg. 10
pg. 15	pg. 16	pg. 17
pg. 22	pg. 23	pg. 24



Miles  
0 0.25 0.5

1:24,000

IMT 2  
9/3/2020  
23:23 hrs



122°29'20"W 122°29'W 122°28'40"W 122°28'20"W 122°28'W 122°27'40"W 122°27'20"W 122°27'W 122°26'40"W 122°26'20"W 122°26'W 122°25'40"W 122°25'20"W 122°25'W 122°24'40"W 122°24'20"W 122°24'W 122°23'40"W



# IAP MAP

## LNU Lightning Complex

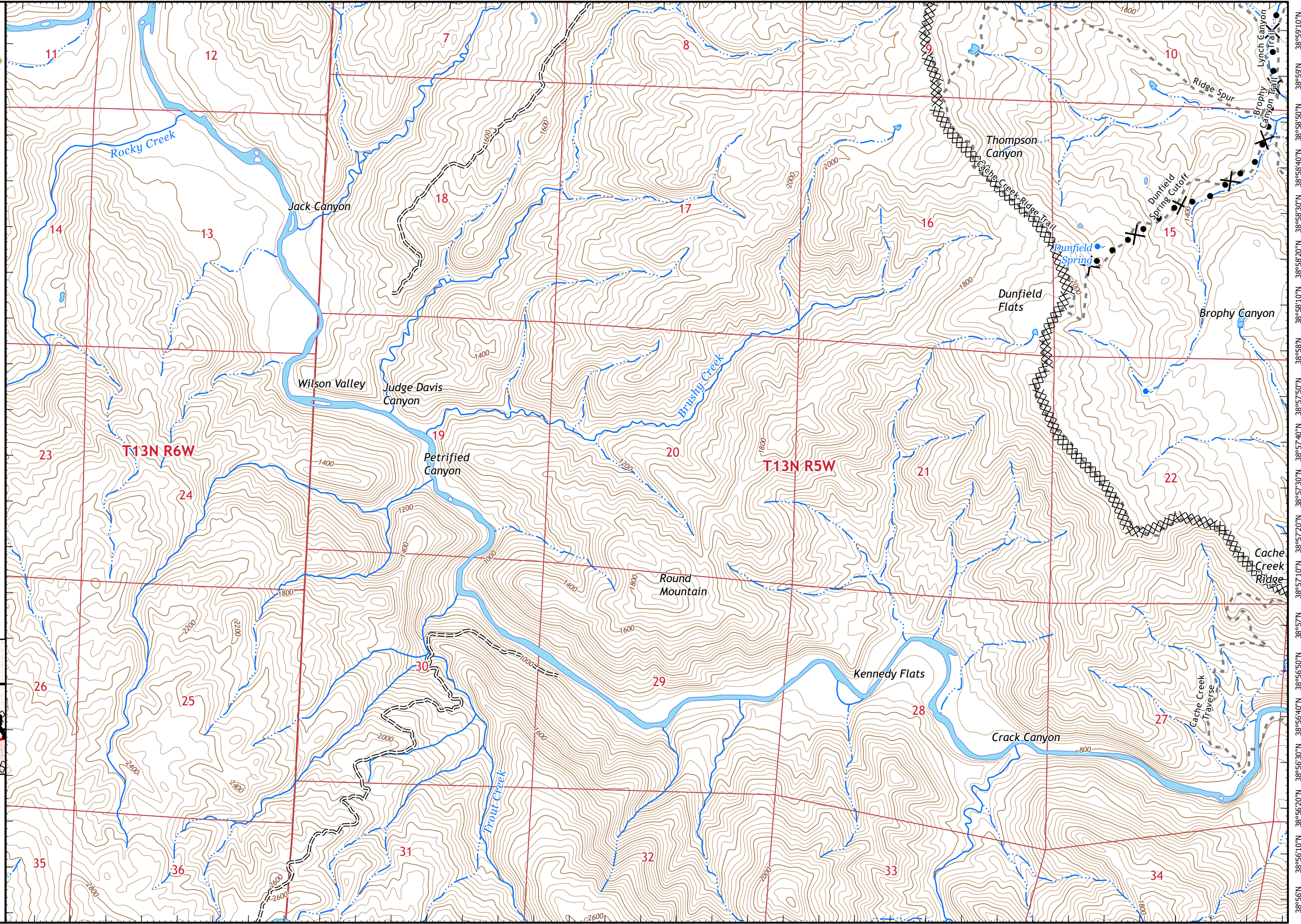
CA-LNU-013407  
September 4, 2020  
0700 - 0700 NAD 83  
Page 17 of 34  
Branch 25  
Div VV

XX XX Completed Dozer Line  
X• Proposed Dozer Line

### Adjacent Pages

pg. 9	pg. 10	pg. 11
pg. 16	pg. 17	pg. 18
pg. 23	pg. 24	pg. 25

Miles  
0 0.25 0.5  
1:24,000  
IMT 2  
9/3/2020  
23:23 hrs



122°29'10"W 122°28'50"W 122°28'30"W 122°28'10"W 122°27'50"W 122°27'30"W 122°27'10"W 122°26'50"W 122°26'30"W 122°26'10"W 122°25'50"W 122°25'30"W 122°25'10"W 122°24'50"W 122°24'30"W 122°24'10"W 122°23'50"W 122°23'30"W Pg.17

122°24'W 122°23'40"W 122°23'20"W 122°23'W 122°22'40"W 122°22'20"W 122°22'W 122°21'40"W 122°21'20"W 122°21'W 122°20'40"W 122°20'20"W 122°20'W 122°19'40"W 122°19'20"W 122°19'W 122°18'40"W 122°18'20"W



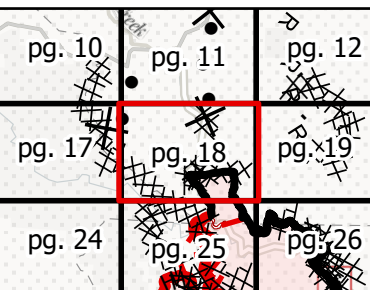
# IAP MAP

## LNU Lightning Complex

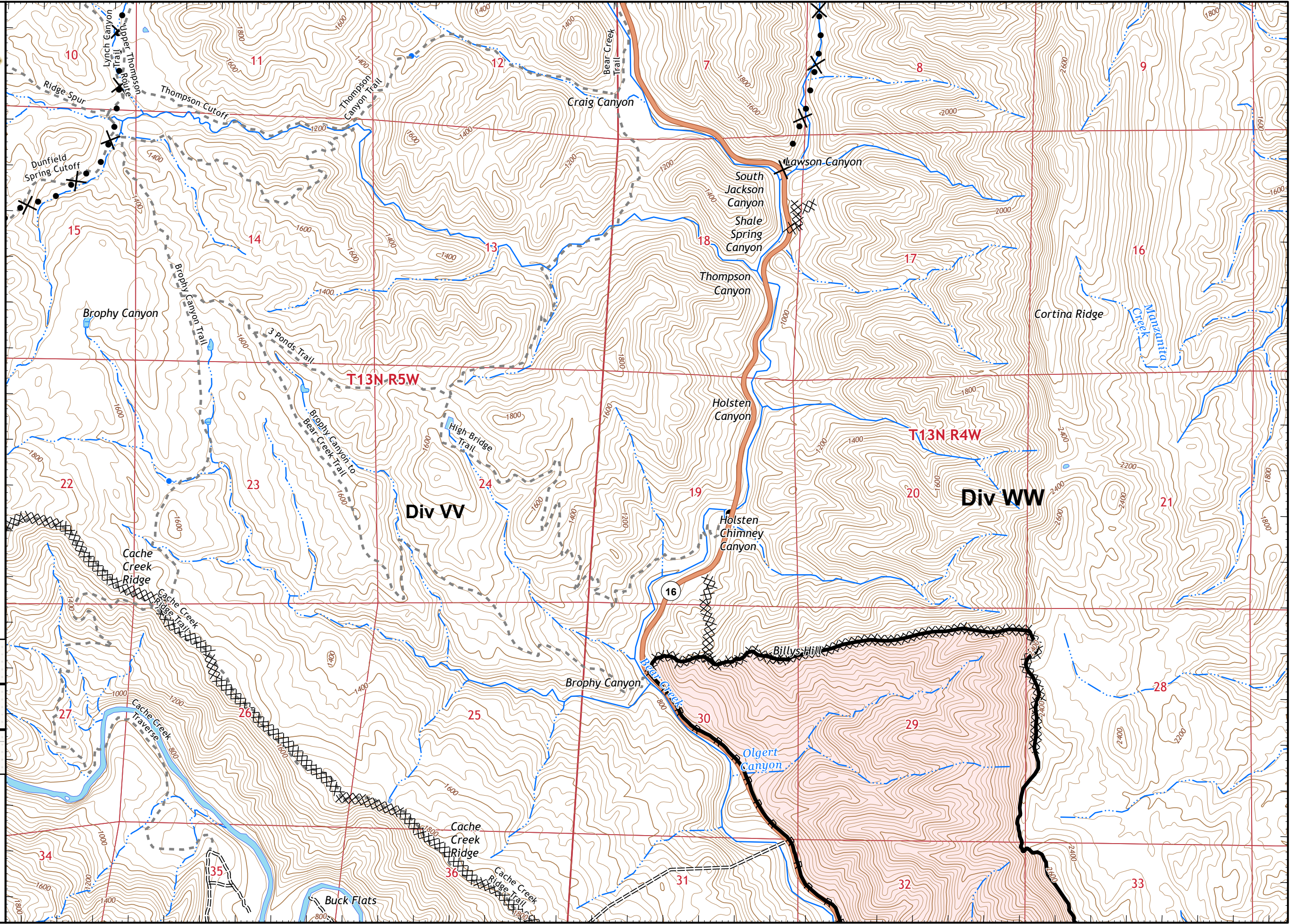
CA-LNU-013407  
September 4, 2020  
0700 - 0700 NAD 83  
Page 18 of 34  
Branch 25  
Div UU/WW

- Contained Line
- Completed Dozer Line
- Road as Completed Line
- Proposed Dozer Line
- Wildfire Daily Fire Perimeter

### Adjacent Pages



Miles  
0 0.25 0.5  
1:24,000  
IMT 2  
9/3/2020  
23:24 hrs



122°23'50"W 122°23'30"W 122°23'10"W 122°22'50"W 122°22'30"W 122°22'10"W 122°21'50"W 122°21'30"W 122°21'10"W 122°20'50"W 122°20'30"W 122°20'10"W 122°19'50"W 122°19'30"W 122°19'10"W 122°18'50"W 122°18'30"W 122°18'10"W

38°59'10"N 38°59'50"N 38°58'50"N 38°58'30"N 38°58'10"N 38°57'50"N 38°57'30"N 38°57'10"N 38°56'50"N 38°56'30"N 38°56'10"N



# IAP MAP


## LNU Lightning Complex

CA-LNU-013407  
September 4, 2020  
0700 - 0700 NAD 83  
Page 19 of 34  
Branch 25  
Div WW

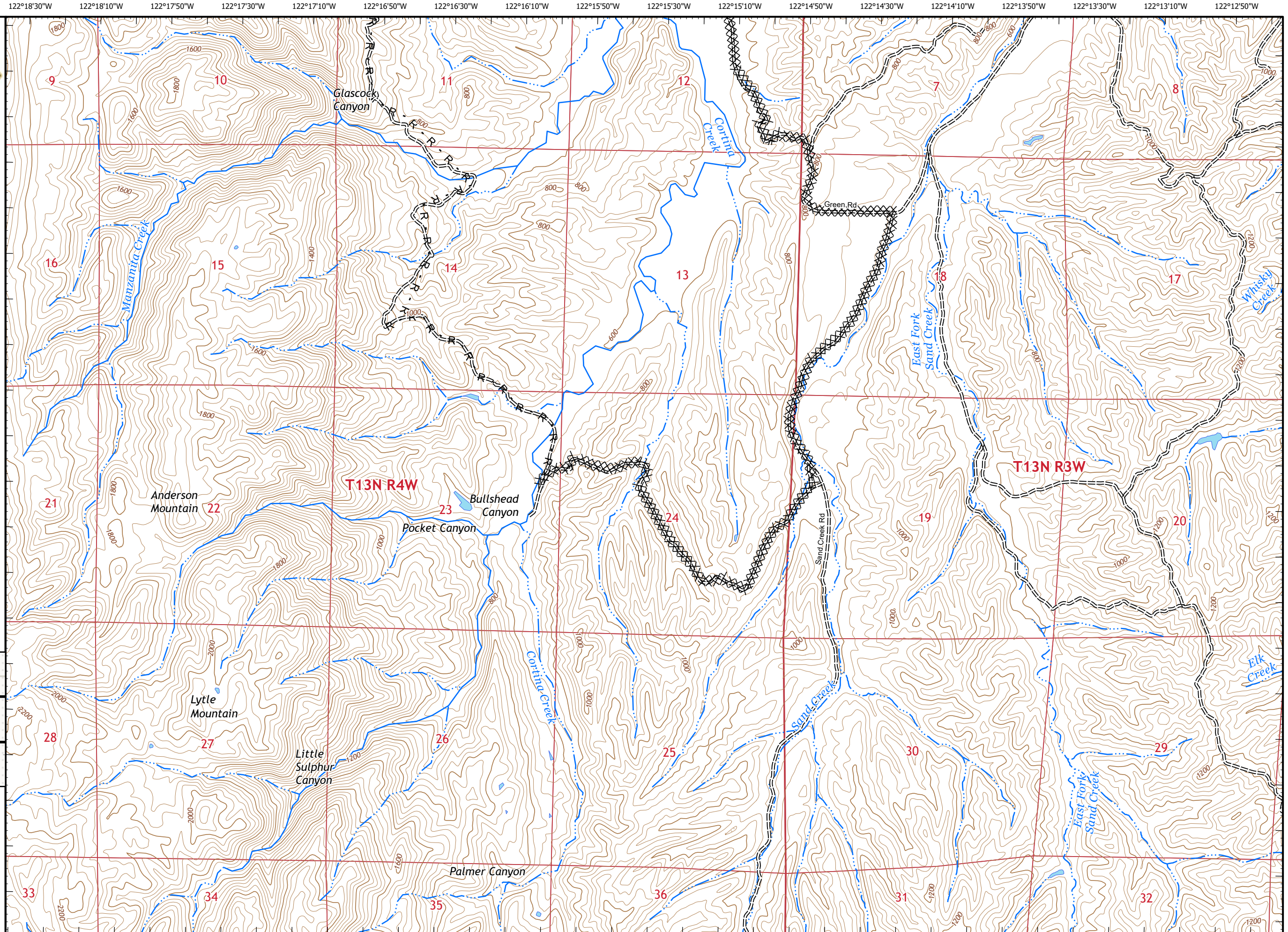
XX XX Completed Dozer Line  
R - Road as Completed Line

### Adjacent Pages

pg. 11	pg. 12	pg. 13
pg. 18	pg. 19	pg. 20
pg. 25	pg. 26	pg. 27



Miles  
0 0.25 0.5  
1:24,000  
IMT 2  
9/3/2020  
23:24 hrs



122°13'10"W 122°12'50"W 122°12'30"W 122°12'10"W 122°11'50"W 122°11'30"W 122°11'10"W 122°10'50"W 122°10'30"W 122°10'10"W 122°9'50"W 122°9'30"W 122°9'10"W 122°8'50"W 122°8'30"W 122°8'10"W 122°7'50"W 122°7'30"W



# IAP MAP

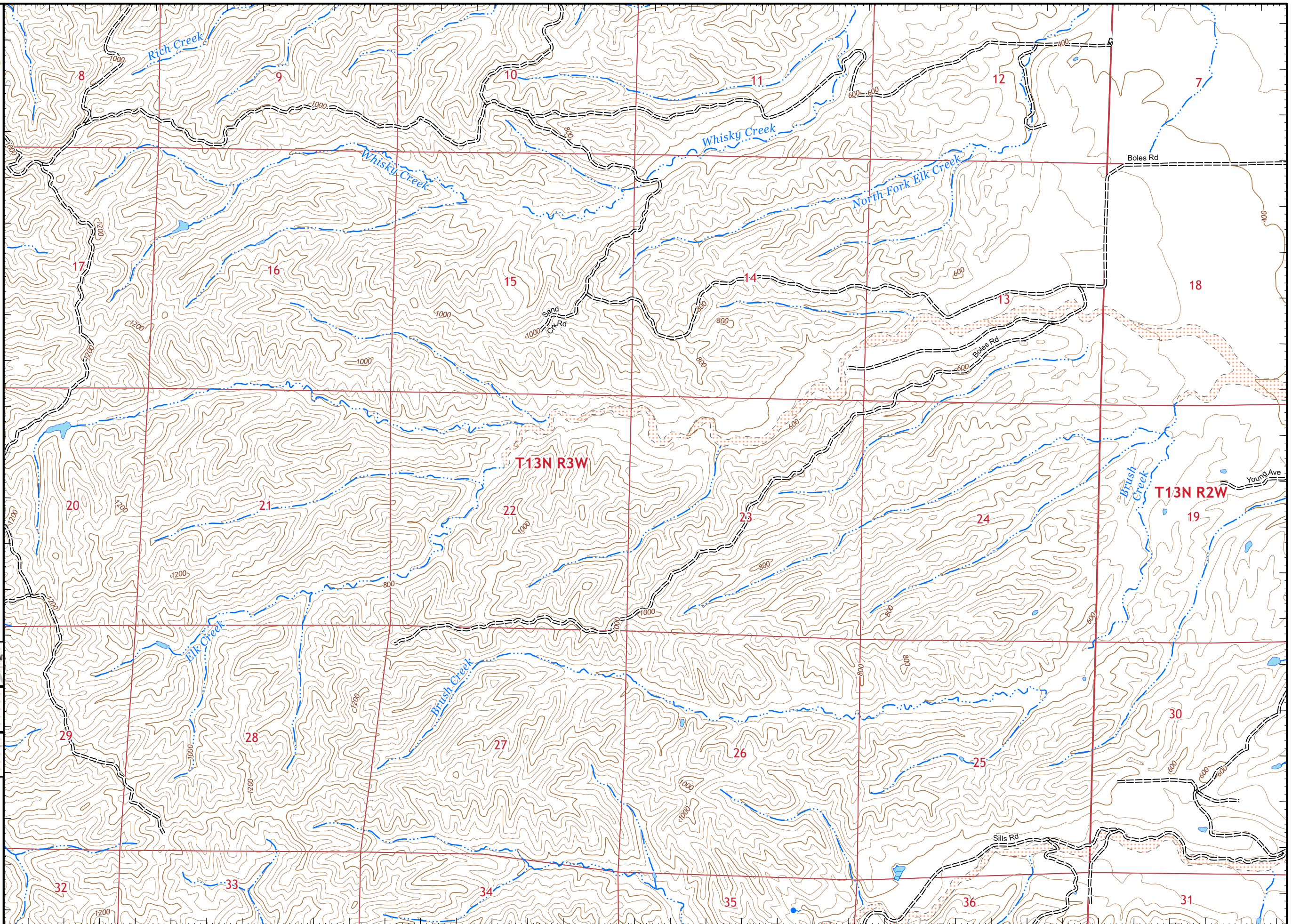
## LNU Lightning Complex

CA-LNU-013407  
September 4, 2020  
0700 - 0700 NAD 83  
Page 20 of 34  
Branch 25  
Div WW

### Adjacent Pages

pg. 12	pg. 13	pg. 14
pg. 19	pg. 20	pg. 21
pg. 26	pg. 27	pg. 28

Miles  
0 0.25 0.5  
1:24,000  
IMT 2  
9/3/2020  
23:24 hrs



122°13'W 122°12'40"W 122°12'20"W 122°12'W 122°11'40"W 122°11'20"W 122°11'W 122°10'40"W 122°10'20"W 122°10'W 122°9'40"W 122°9'20"W 122°9'W 122°8'50"W 122°8'30"W 122°8'10"W 122°7'50"W 122°7'30"W



# IAP MAP

## LNU Lightning Complex

CA-LNU-013407  
September 4, 2020  
0700 - 0700 NAD 83  
Page 21 of 34  
Branch 25  
Div WW

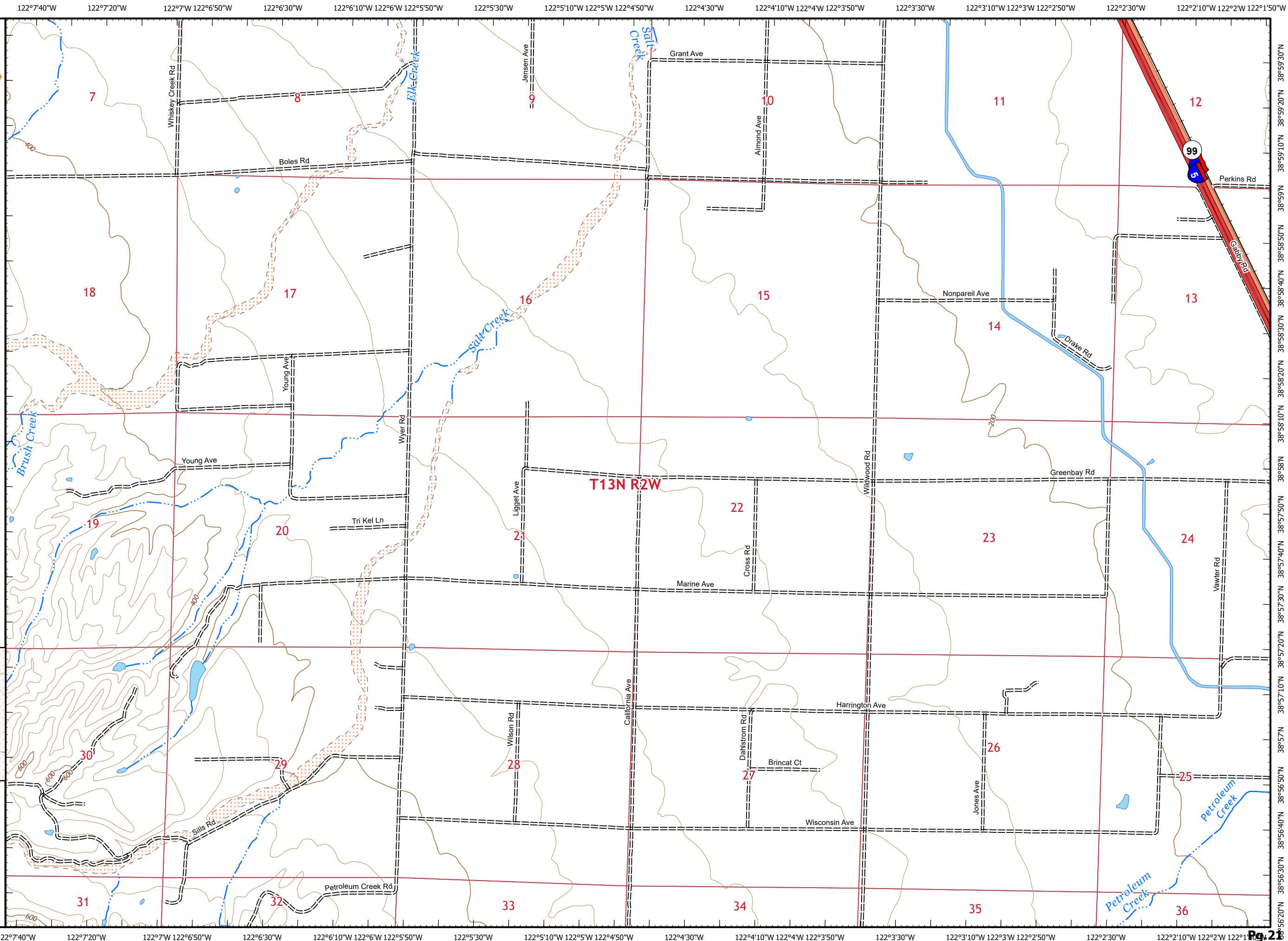
### Adjacent Pages

pg. 13	pg. 14
pg. 20	pg. 21
pg. 27	pg. 28

Miles  
0 0.25 0.5

1:24,000

IMT 2  
9/3/2020  
23:25 hrs







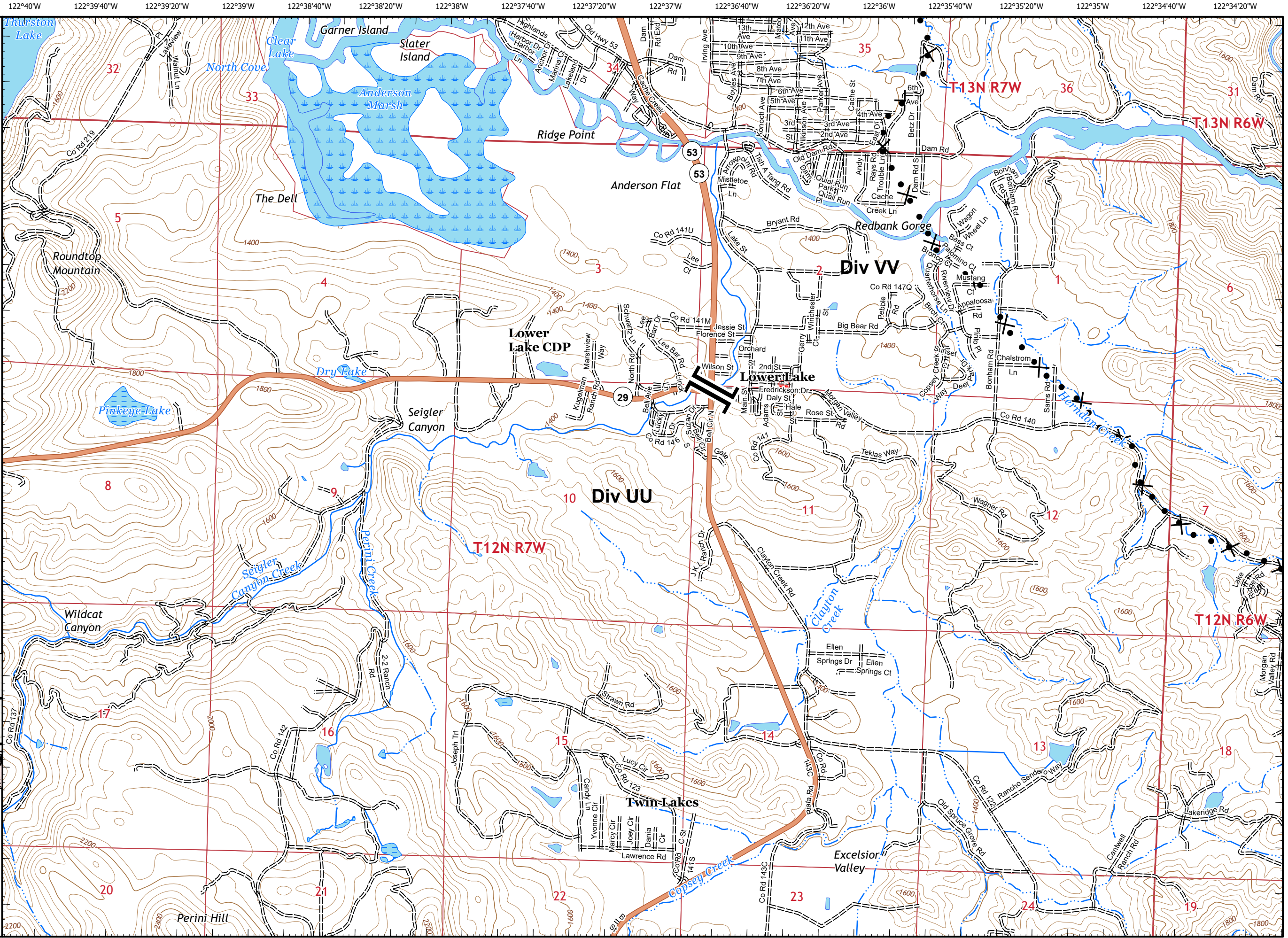

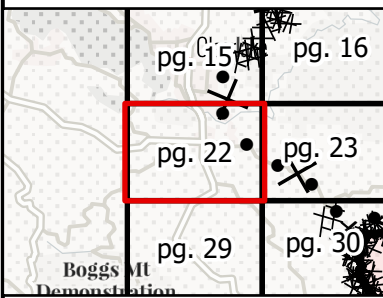
# IAP MAP

## LNU Lightning Complex

CA-LNU-013407  
 September 4, 2020  
 0700 - 0700 NAD 83  
 Page 22 of 34  
 Branch 25  
 Div UU/VV

-  Branch Break
-  Proposed Dozer Line

### Adjacent Pages



122°34'40"W 122°34'20"W 122°34'W 122°33'40"W 122°33'20"W 122°33'W 122°32'40"W 122°32'20"W 122°32'W 122°31'40"W 122°31'20"W 122°31'W 122°30'40"W 122°30'20"W 122°30'W 122°29'40"W 122°29'20"W 122°29'W



# IAP MAP

## LNU Lightning Complex

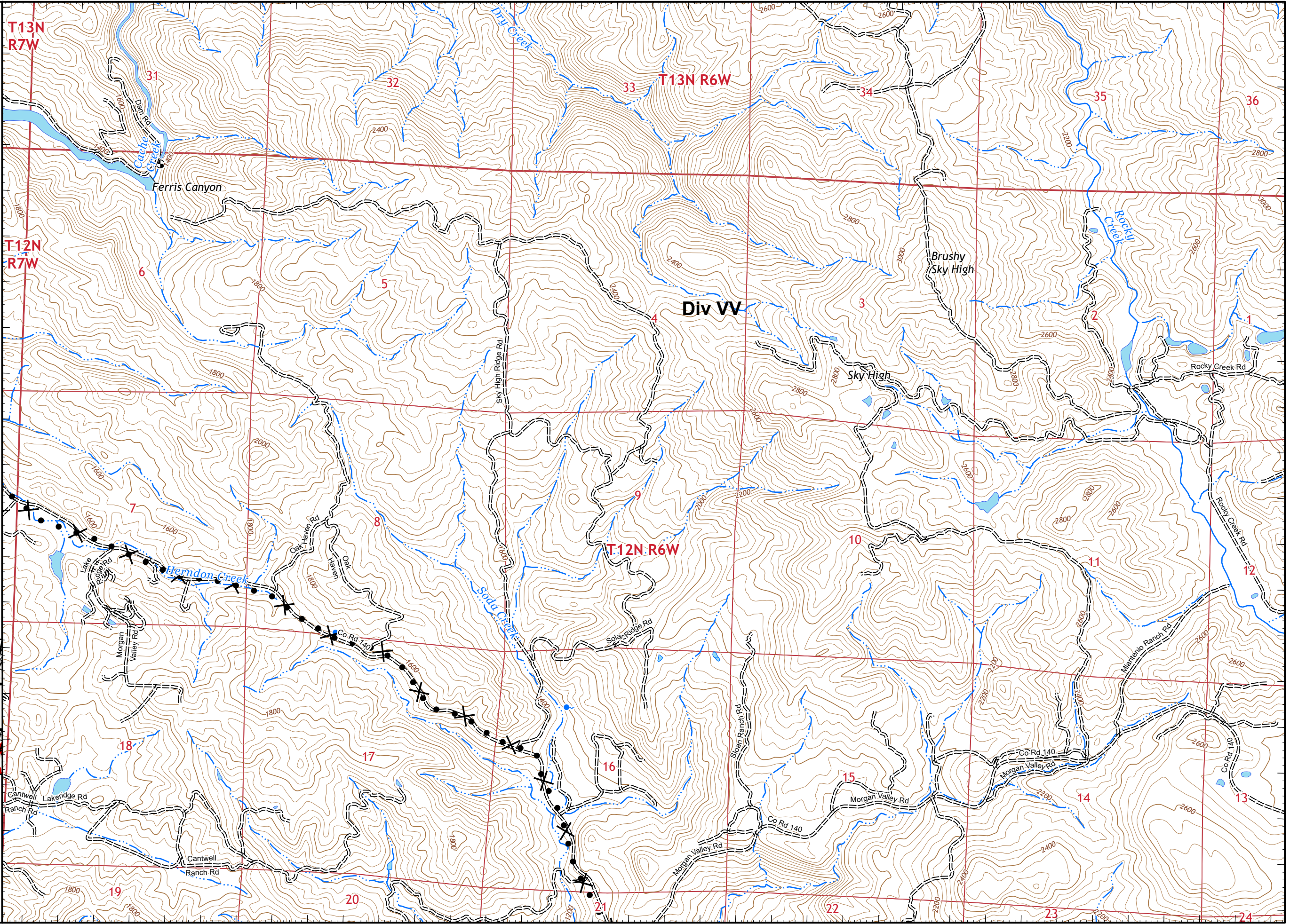
CA-LNU-013407  
September 4, 2020  
0700 - 0700 NAD 83  
Page 23 of 34  
Branch 25  
Div UU/VV

✕ Proposed Dozer Line

### Adjacent Pages

pg. 15	pg. 16	pg. 17
pg. 22	pg. 23	pg. 24
pg. 29	pg. 30	pg. 31

Miles  
0 0.25 0.5  
1:24,000  
IMT 2  
9/3/2020  
23:26 hrs



122°34'30"W 122°34'10"W 122°33'50"W 122°33'30"W 122°33'10"W 122°32'50"W 122°32'30"W 122°32'10"W 122°31'50"W 122°31'30"W 122°31'10"W 122°30'50"W 122°30'30"W 122°30'10"W 122°29'50"W 122°29'30"W 122°29'10"W 122°28'50"W Pg.23

38°55'50"N 38°55'40"N 38°55'30"N 38°55'20"N 38°55'10"N 38°55'N 38°54'50"N 38°54'40"N 38°54'30"N 38°54'20"N 38°54'10"N 38°54'N 38°53'50"N 38°53'40"N 38°53'30"N 38°53'20"N 38°53'10"N 38°53'N 38°52'50"N



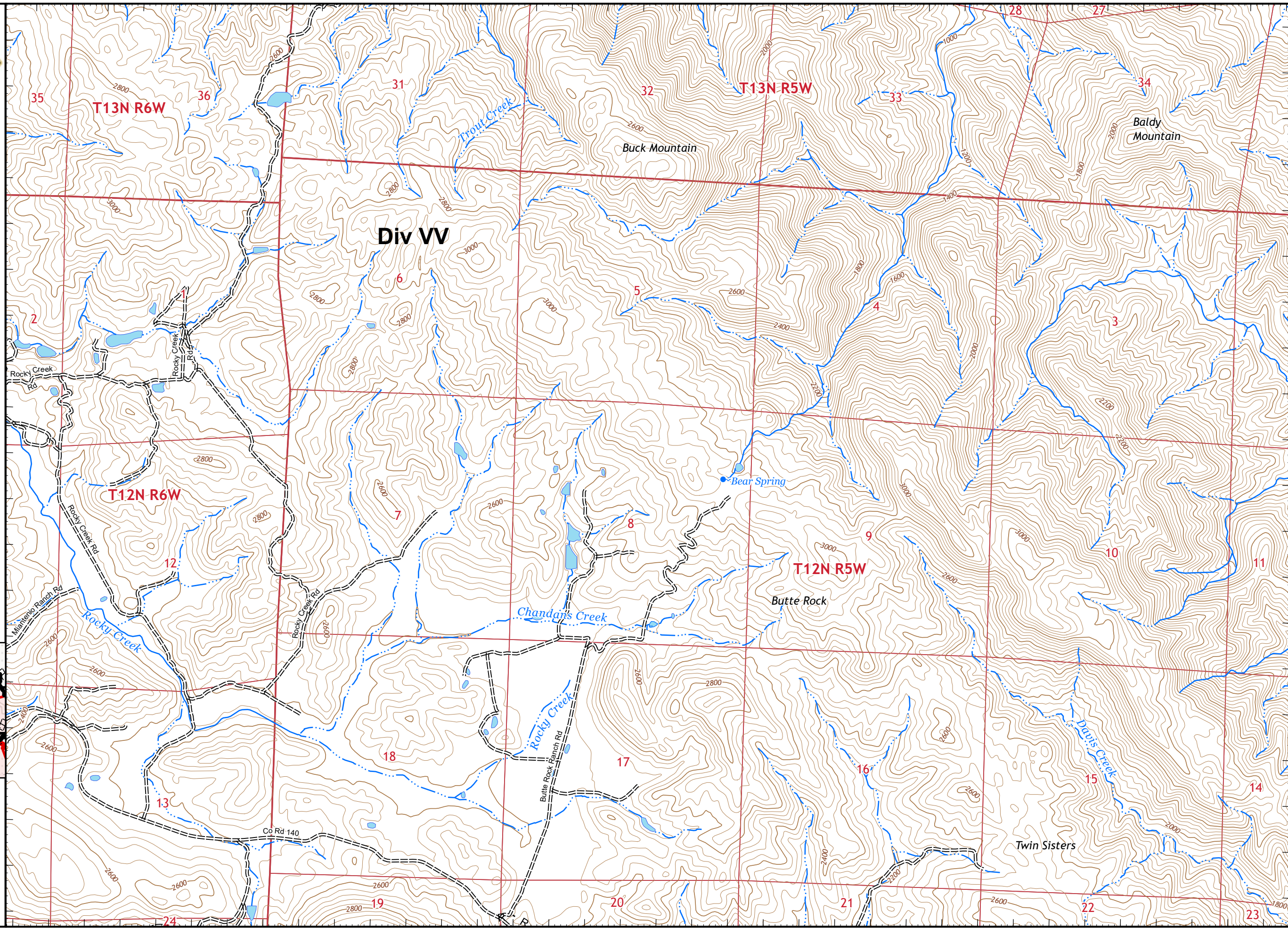


# IAP MAP

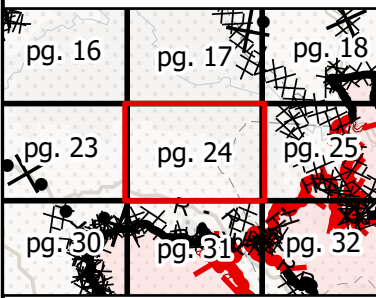
## LNU Lightning Complex

CA-LNU-013407  
September 4, 2020  
0700 - 0700 NAD 83  
Page 24 of 34  
Branch 25  
Div VV

R Road as Completed Line



### Adjacent Pages



North arrow and scale bar (0 to 0.5 miles).  
Scale: 1:24,000  
IMT 2  
9/3/2020  
23:27 hrs



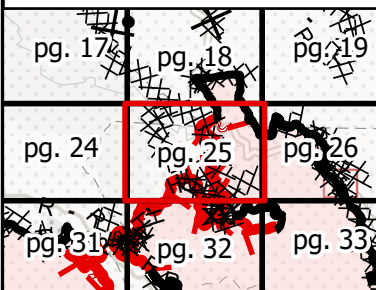
# IAP MAP

## LNU Lightning Complex

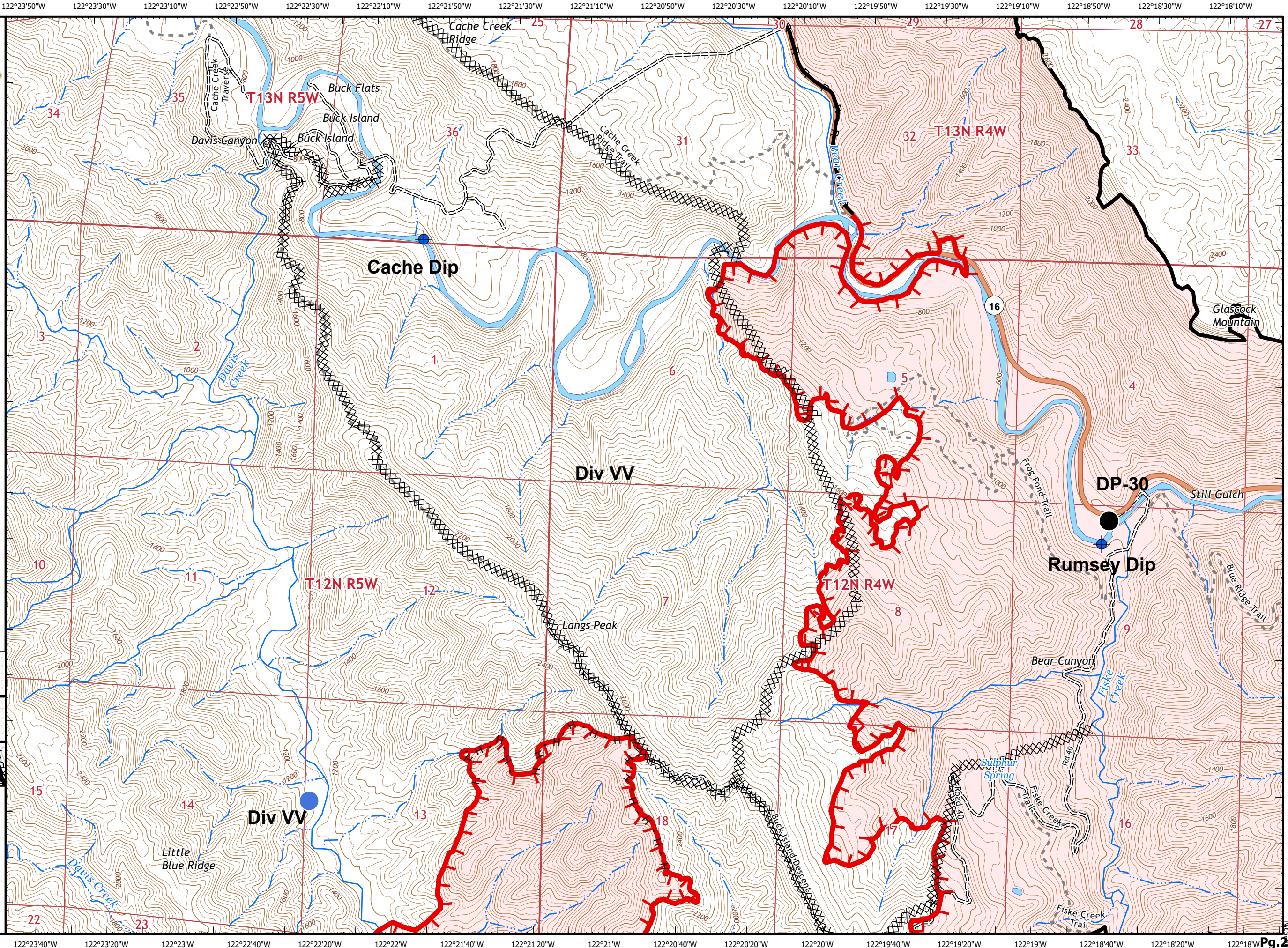
CA-LNU-013407  
 September 4, 2020  
 0700 - 0700 NAD 83  
 Page 25 of 34  
 Branch 25  
 Div UU/WW

- Dip Site
- Drop Point
- Helispot
- Uncontrolled Fire Edge
- Contained Line
- Completed Dozer Line
- Completed Hand Line
- Road as Completed Line
- Wildfire Daily Fire Perimeter

### Adjacent Pages



Miles  
 0 0.25 0.5  
 1:24,000  
 IMT 2  
 9/3/2020  
 23:27 hrs





# IAP MAP


## LNU Lightning Complex

CA-LNU-013407  
September 4, 2020  
0700 - 0700 NAD 83  
Page 26 of 34  
Branch 25  
Div WW/ZZ

- Helispot
- Branch Break
- Contained Line
- Completed Dozer Line
- Road as Completed Line
- Wildfire Daily Fire Perimeter

### Adjacent Pages

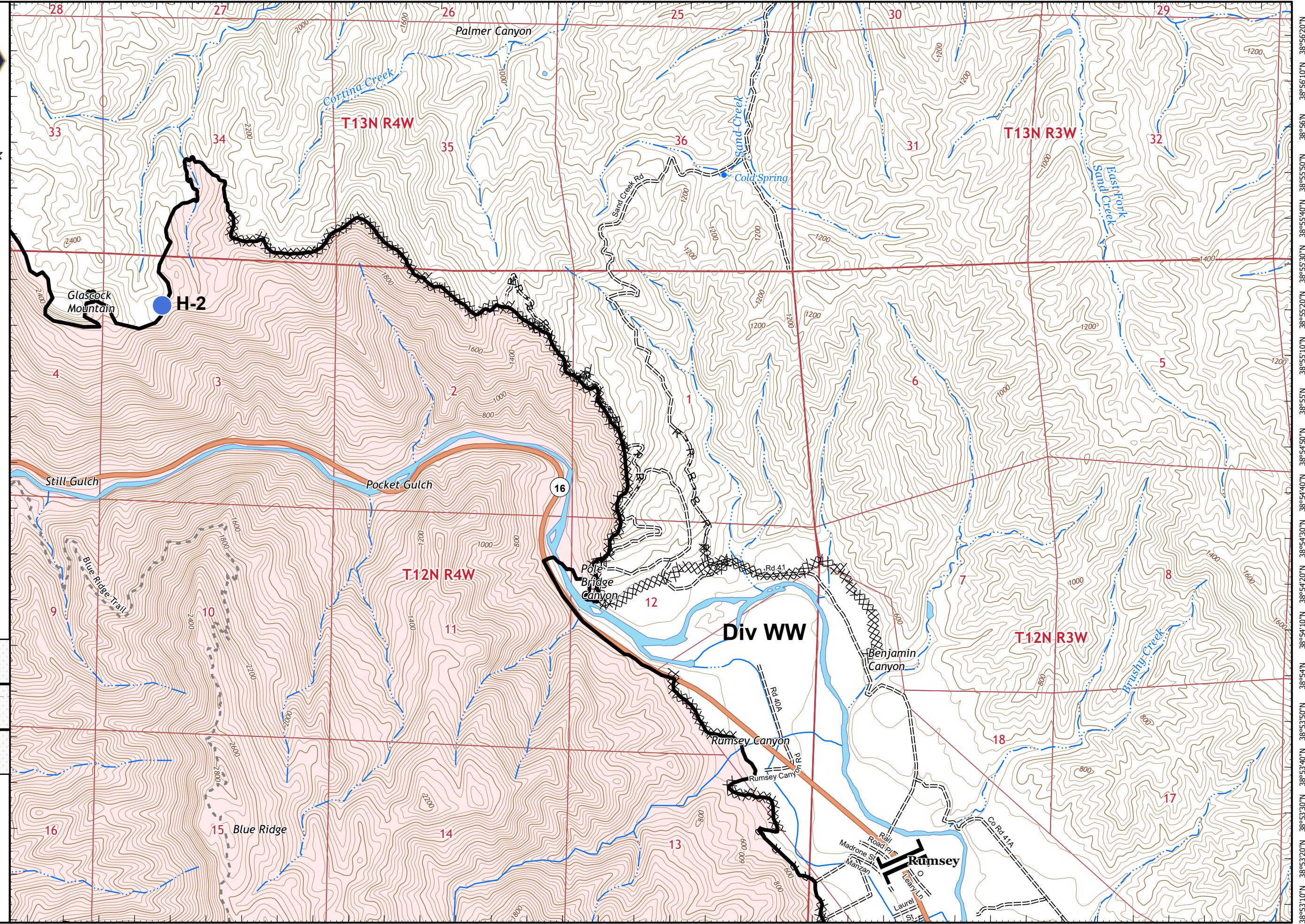
pg. 18	pg. 19	pg. 20
pg. 25	pg. 26	pg. 27
pg. 32	pg. 33	pg. 34



Miles  
0 0.25 0.5

1:24,000

IMT 2  
9/3/2020  
23:27 hrs






# IAP MAP

## LNU Lightning Complex

CA-LNU-013407  
September 4, 2020  
0700 - 0700 NAD 83  
Page 27 of 34  
Branch 25  
Div WW

### Adjacent Pages

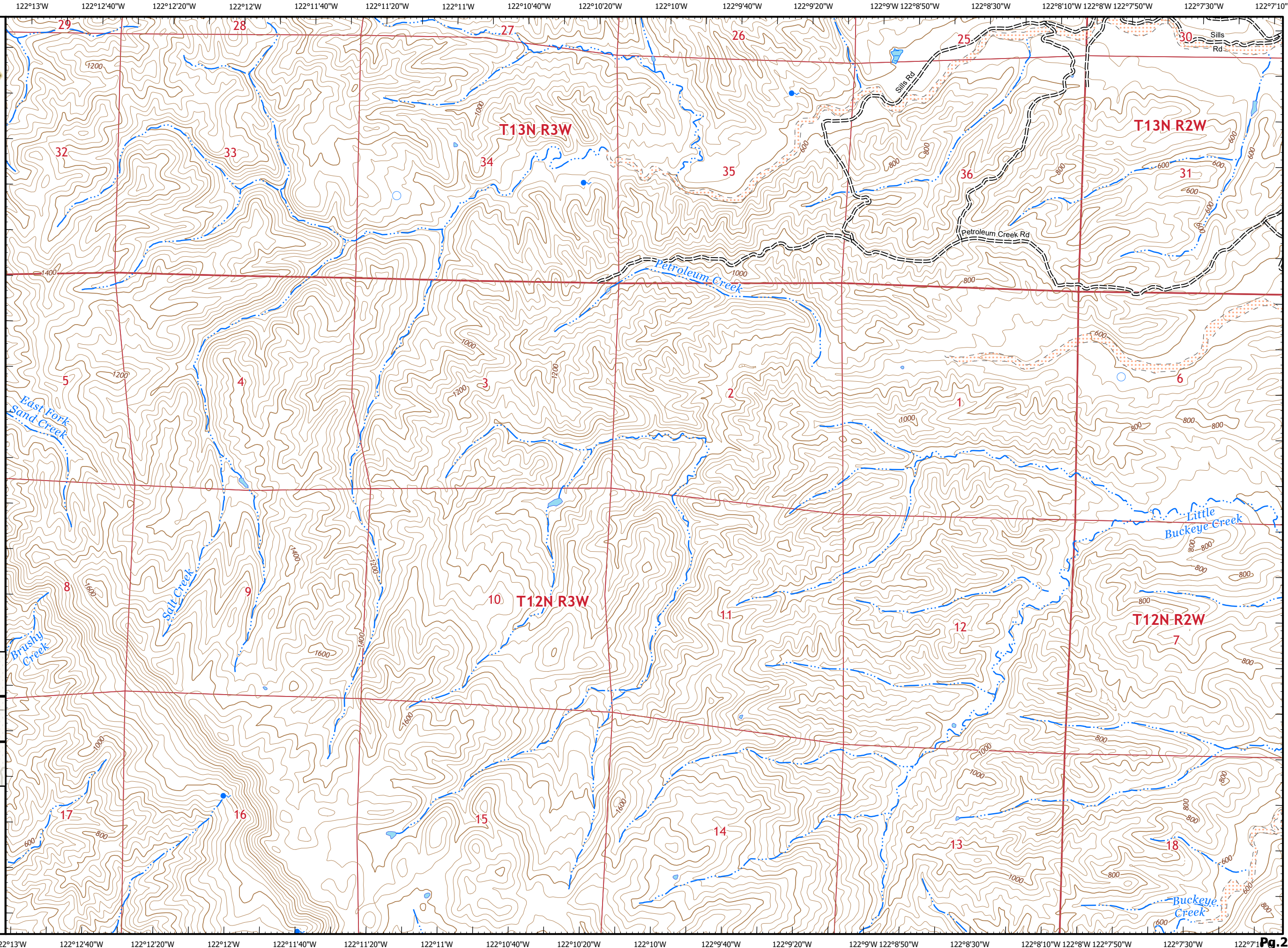
pg. 19	pg. 20	pg. 21
pg. 26	pg. 27	pg. 28
pg. 33	pg. 34	



Miles  
0 0.25 0.5

1:24,000

IMT 2  
9/3/2020  
23:28 hrs





# IAP MAP

## LNU Lightning Complex

CA-LNU-013407  
September 4, 2020  
0700 - 0700 NAD 83  
Page 28 of 34  
Branch 25  
Div WW/ZZ

### Adjacent Pages

pg. 20

pg. 21

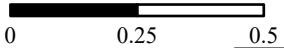
pg. 27

pg. 28

pg. 34

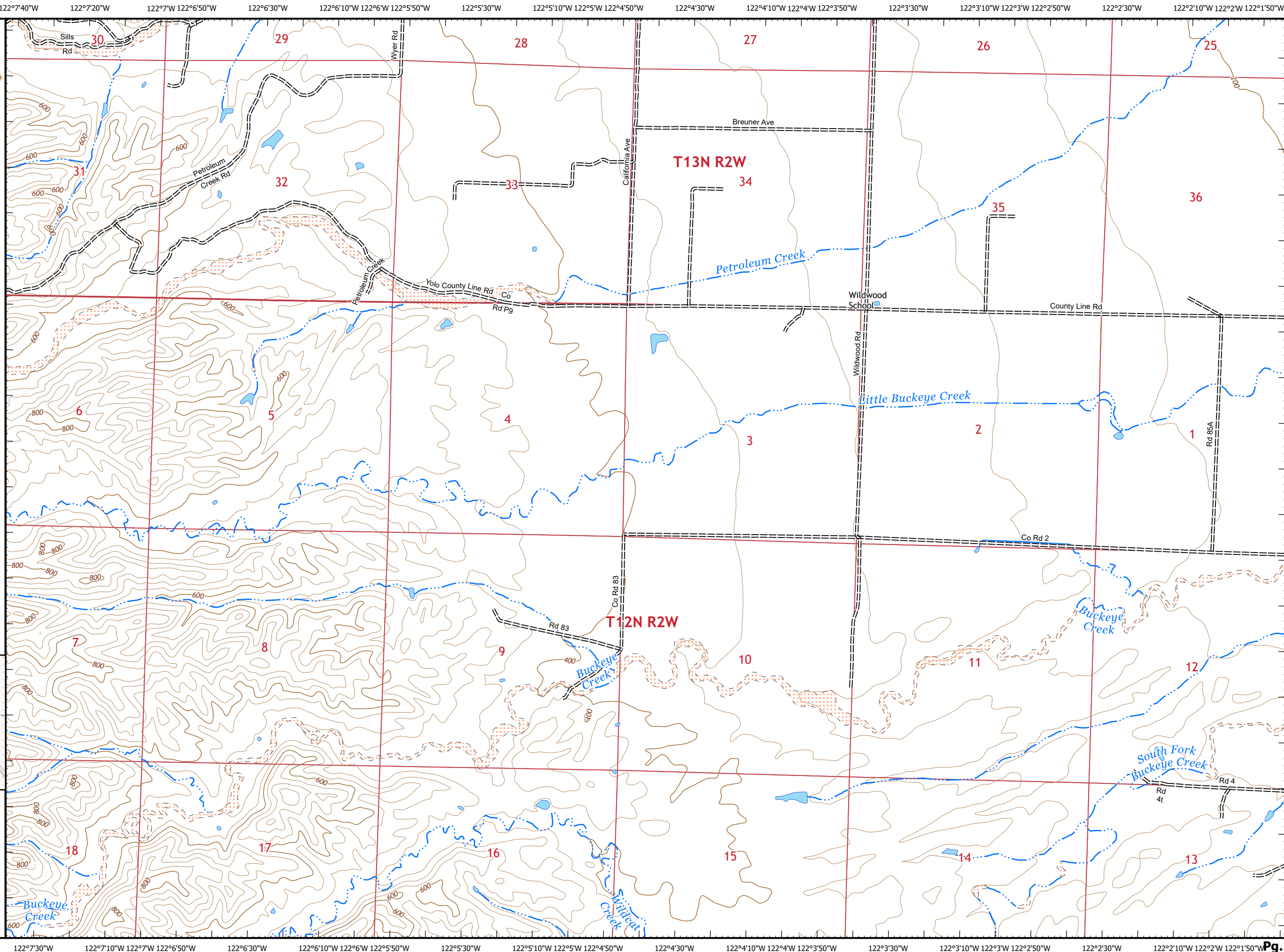


Miles



1:24,000

IMT 2  
9/3/2020  
23:28 hrs



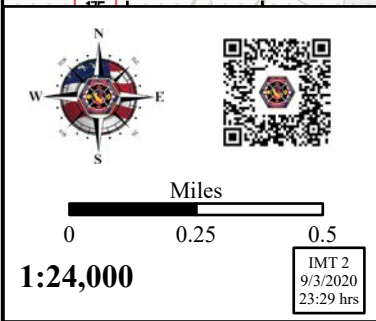
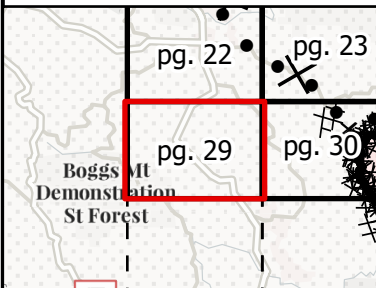


# IAP MAP

## LNU Lightning Complex

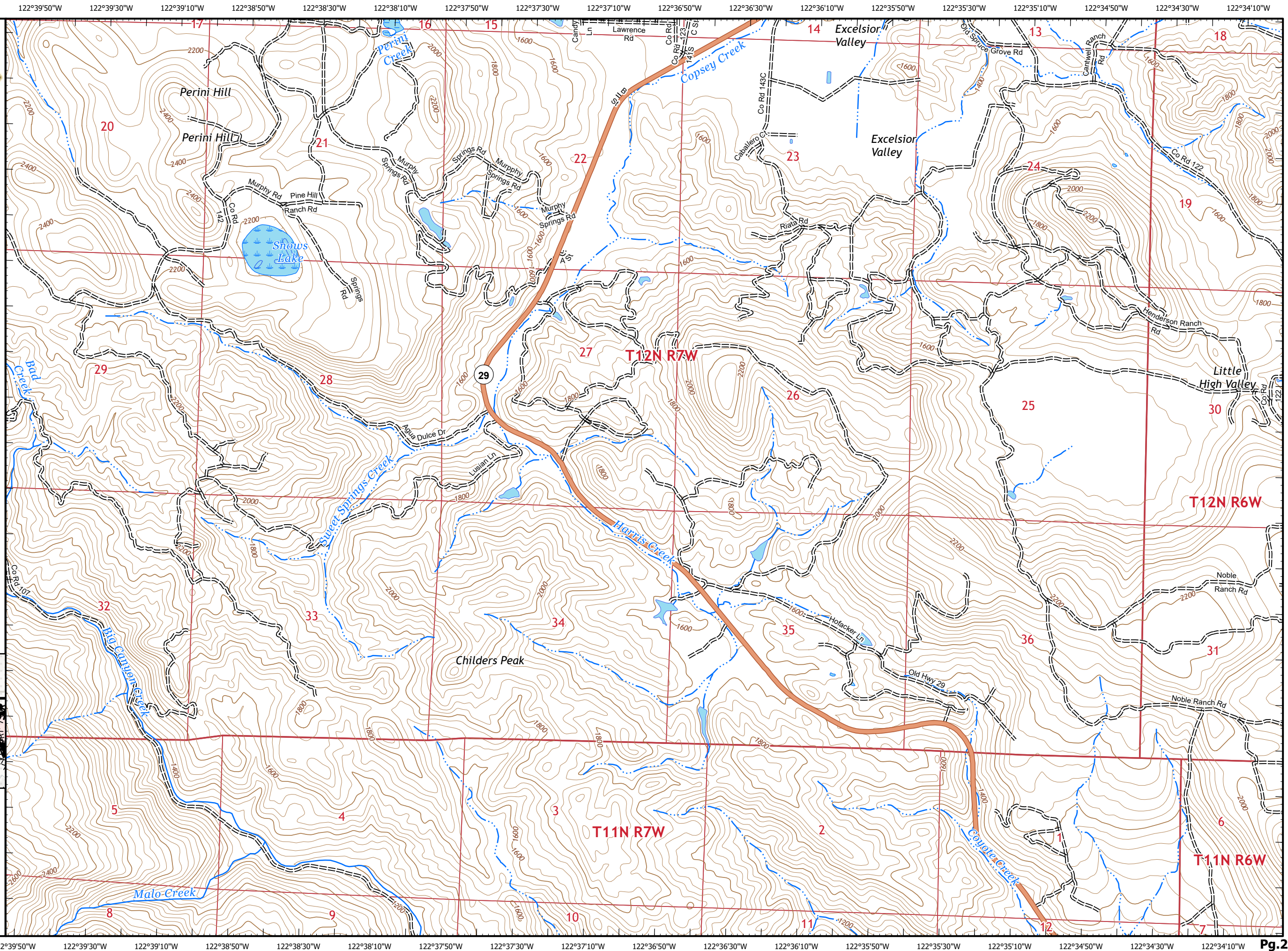
CA-LNU-013407  
September 4, 2020  
0700 - 0700 NAD 83  
Page 29 of 34  
Branch 25  
Div UU

### Adjacent Pages



1:24,000

IMT 2  
9/3/2020  
23:29 hrs





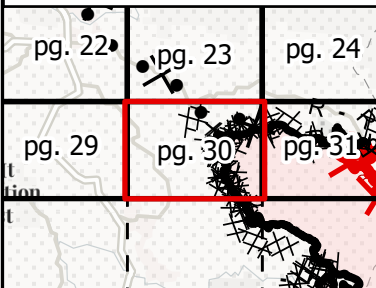
# IAP MAP

## LNU Lightning Complex

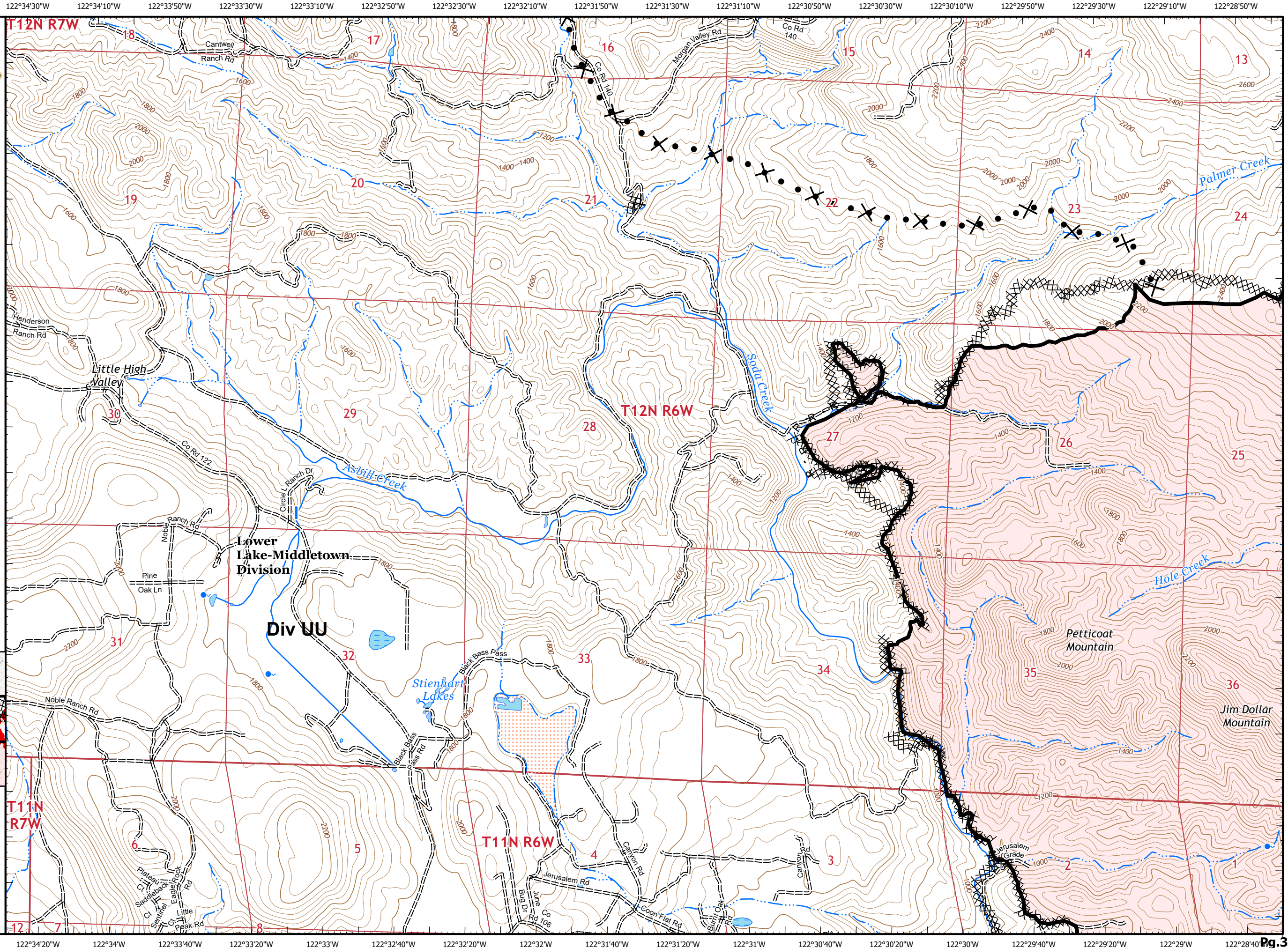
CA-LNU-013407  
 September 4, 2020  
 0700 - 0700 NAD 83  
 Page 30 of 34  
 Branch 25  
 Div UU/VV

- Contained Line
- Completed Dozer Line
- Road as Completed Line
- Proposed Dozer Line
- Wildfire Daily Fire Perimeter

### Adjacent Pages



Miles  
 0 0.25 0.5  
 1:24,000  
 IMT 2  
 9/3/2020  
 23:29 hrs













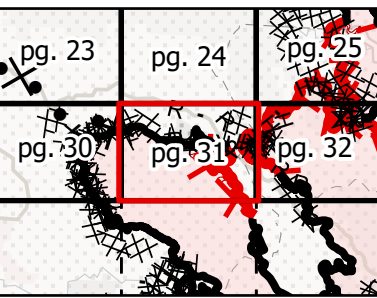
# IAP MAP

## LNU Lightning Complex

CA-LNU-013407  
September 4, 2020  
0700 - 0700 NAD 83  
Page 31 of 34  
Branch 25  
Div VV

-  Mobile Weather Unit
-  Uncontrolled Fire Edge
-  Contained Line
-  Completed Dozer Line
-  Completed Hand Line
-  Road as Completed Line
-  Proposed Dozer Line
-  Wildfire Daily Fire Perimeter

### Adjacent Pages

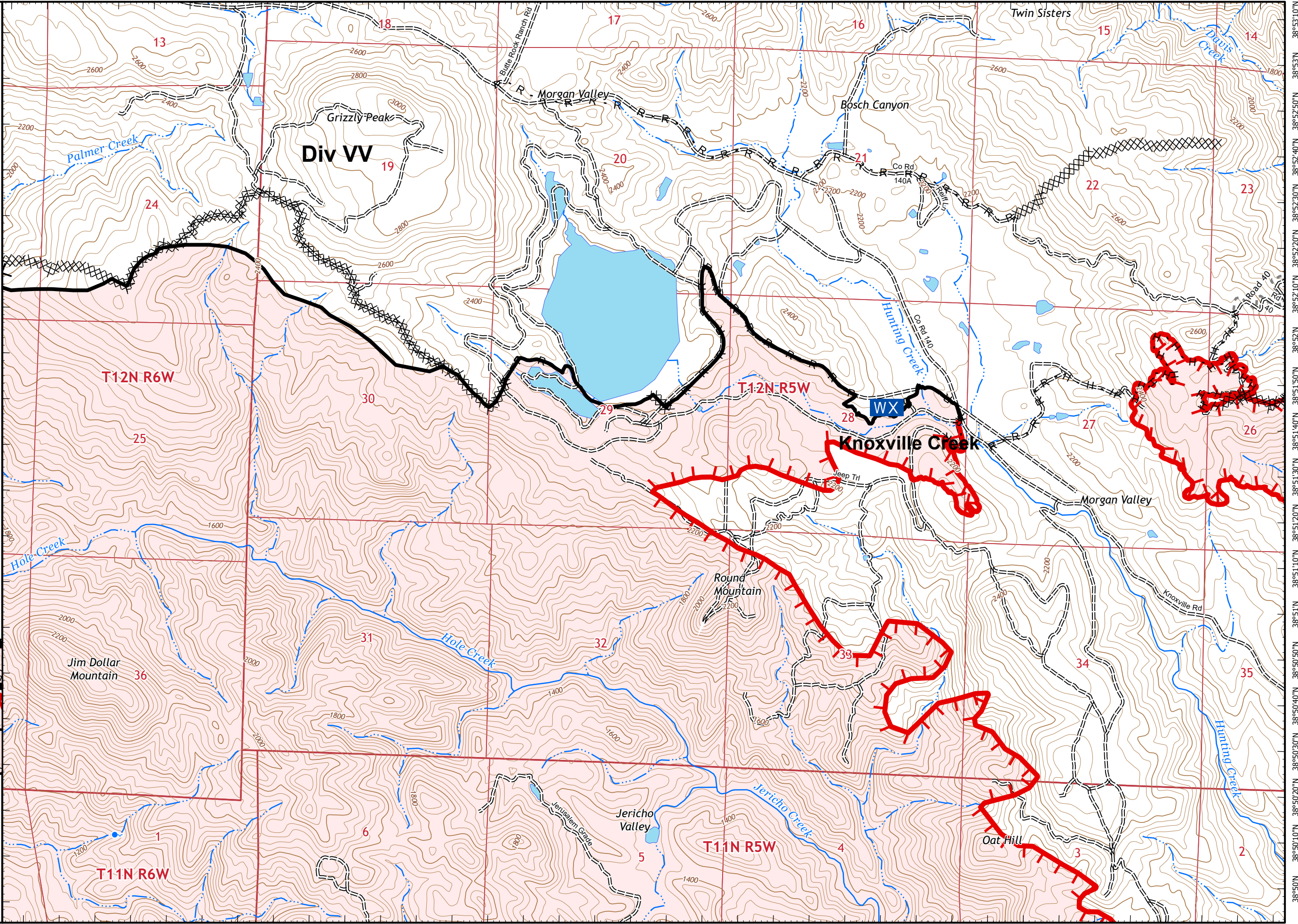


Compass rose showing North, South, East, West.

Scale bar: 0 to 0.5 Miles

Scale: 1:24,000

IMT 2  
9/3/2020  
23:29 hrs











122°23'40"W 122°23'20"W 122°23'W 122°22'40"W 122°22'20"W 122°22'W 122°21'40"W 122°21'20"W 122°21'W 122°20'40"W 122°20'20"W 122°20'W 122°19'40"W 122°19'20"W 122°19'W 122°18'40"W 122°18'20"W 122°18'W



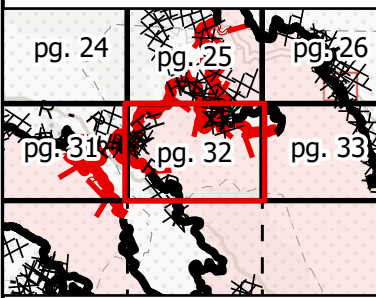
# IAP MAP

## LNU Lightning Complex

CA-LNU-013407  
September 4, 2020  
0700 - 0700 NAD 83  
Page 32 of 34  
Branch 25  
Div UU/WW

-  Uncontrolled Fire Edge
-  Contained Line
-  Completed Dozer Line
-  Completed Hand Line
-  Road as Completed Line
-  Wildfire Daily Fire Perimeter

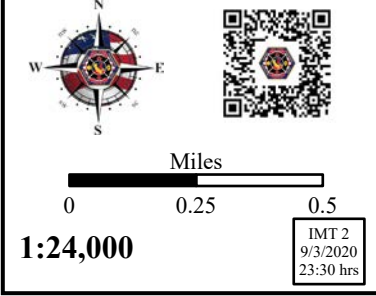
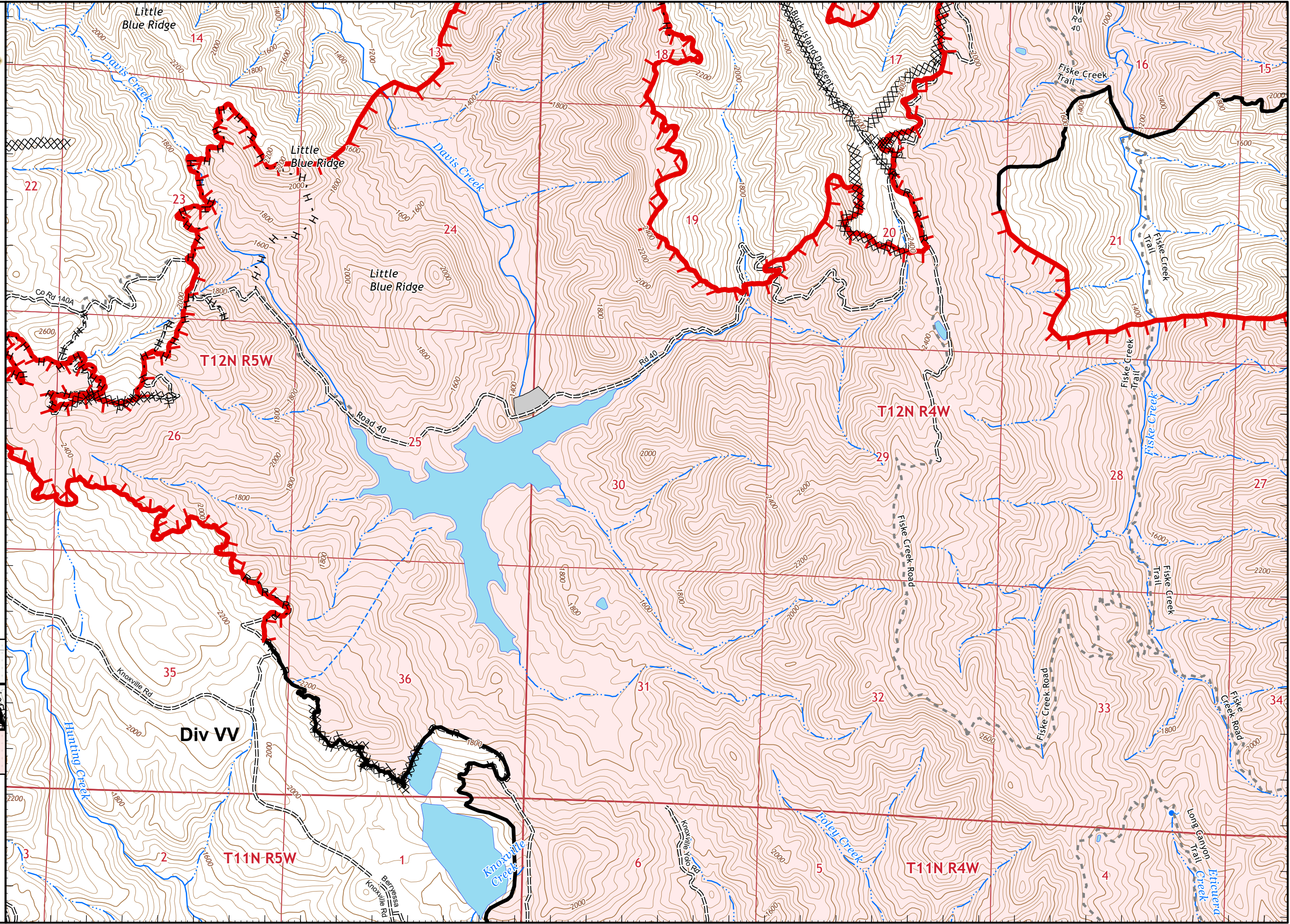
### Adjacent Pages



0 0.25 0.5 Miles

1:24,000

IMT 2  
9/3/2020  
23:30 hrs

122°23'40"W 122°23'20"W 122°23'W 122°22'40"W 122°22'20"W 122°22'W 122°21'40"W 122°21'20"W 122°21'W 122°20'40"W 122°20'20"W 122°20'W 122°19'40"W 122°19'20"W 122°19'W 122°18'40"W 122°18'20"W 122°18'W **Pg.32**



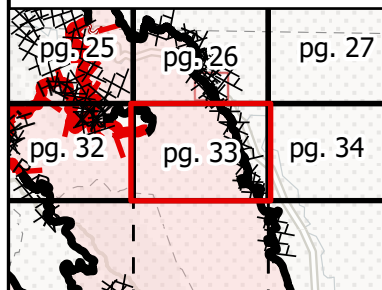
# IAP MAP

## LNU Lightning Complex

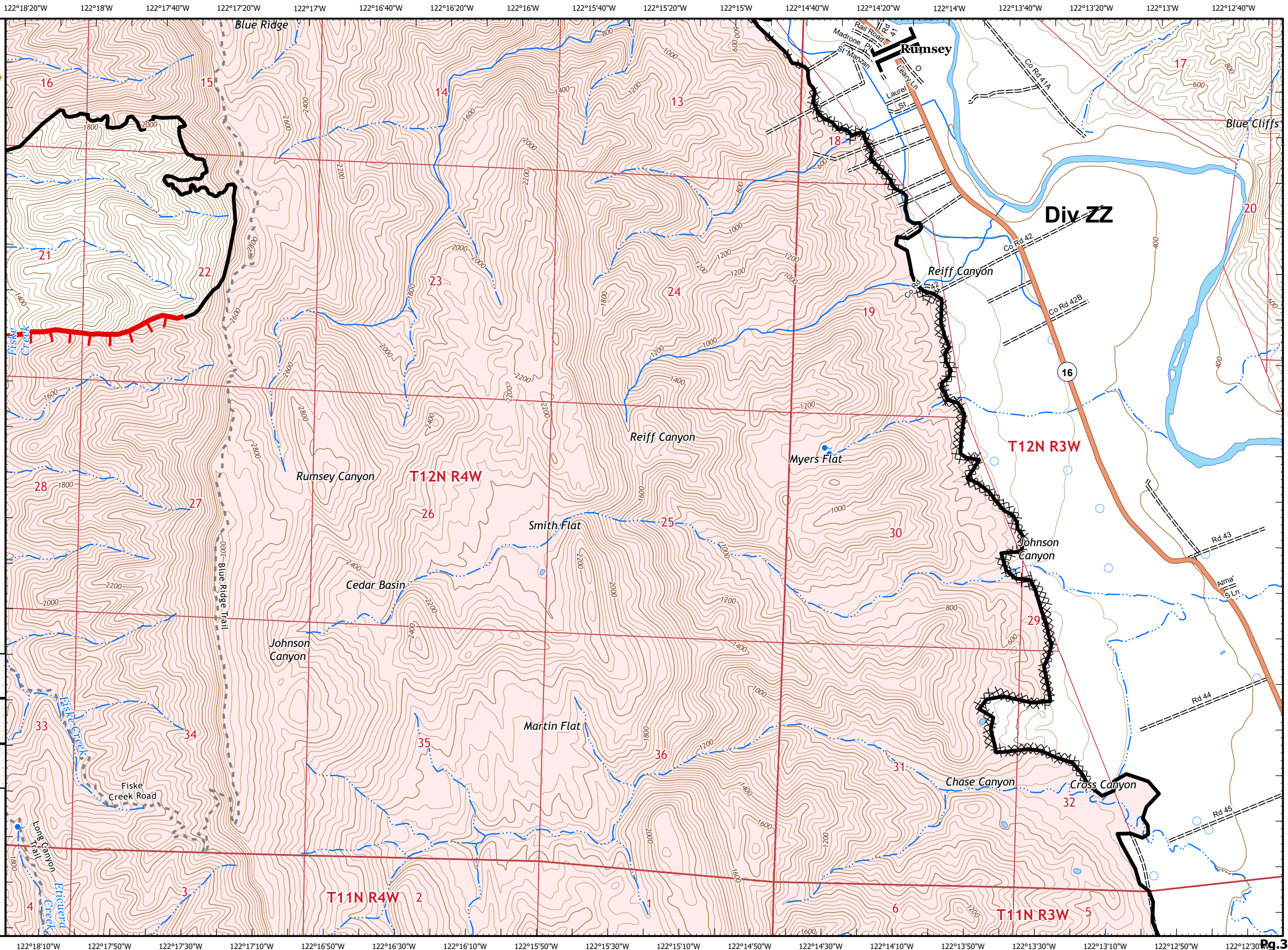
CA-LNU-013407  
September 4, 2020  
0700 - 0700 NAD 83  
Page 33 of 34  
Branch 25  
Div WW/ZZ

- Branch Break
- Uncontrolled Fire Edge
- Contained Line
- Completed Dozer Line
- Road as Completed Line
- Wildfire Daily Fire Perimeter

### Adjacent Pages



Miles  
0 0.25 0.5  
1:24,000  
IMT 2  
9/3/2020  
23:30 hrs





# IAP MAP

## LNU Lightning Complex

CA-LNU-013407  
 September 4, 2020  
 0700 - 0700 NAD 83  
 Page 34 of 34  
 Branch 25  
 Div ZZ

- Contained Line
- Wildfire Daily Fire Perimeter

### Adjacent Pages

pg. 26	pg. 27	pg. 28
pg. 33	pg. 34	

Miles  
 0 0.25 0.5  
 1:24,000  
 IMT 2  
 9/3/2020  
 23:31 hrs

