




# Public Information

**LNU Lightning Complex**

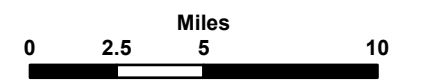
CA-LNU-013407

September 4, 2020

0700-0700

-  Uncontrolled Fire Edge
-  Contained Line
-  Wildfire Daily Fire Perimeter

## Vicinity Map



1:350,000  
Datum: NAD 83

DISCLAIMER:  
The displayed incident data is approximate and should only be used for informational purposes. The information contained in supporting base layers was generated from GIS data maintained by different sources and agencies and is not necessarily accurate to mapping, surveying, or engineering standards.