



# IAP MAP

LNU Lightning Complex

CA-LNU-013407

September 6, 2020

0700 - 0700 NAD 83

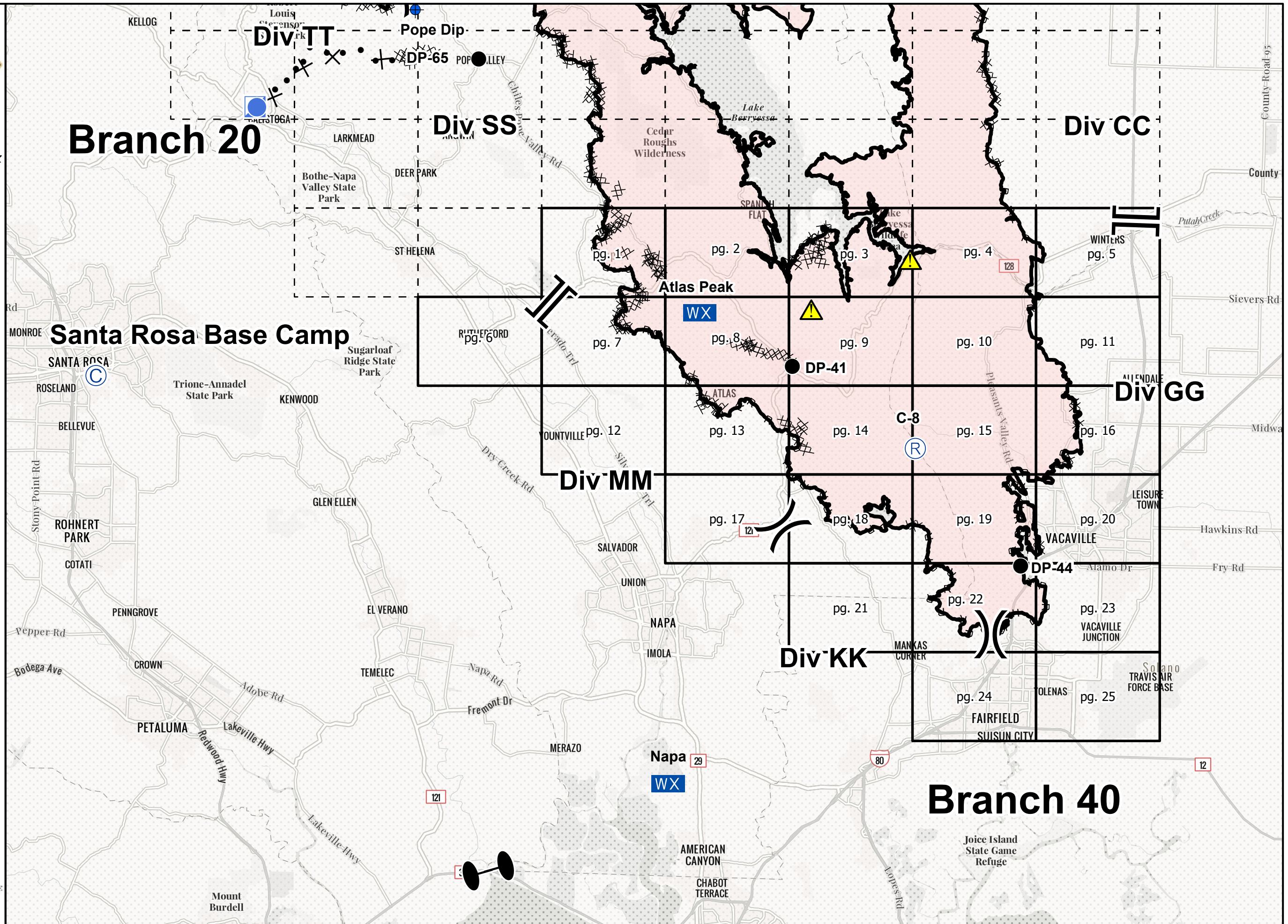
Overview

- Ⓞ Camp
- ⚡ Dip Site
- Drop Point
- Helispot
- 📍 Incident Command Post
- 📡 Mobile Weather Unit
- Ⓜ Repeater
- ⚡ Zone Break
- ) ( Division Break
- || Branch Break
- ⚠ Hazardous Road Conditions
- Contained Line
- ⌘⌘ Completed Dozer Line
- H - Completed Hand Line
- Ⓜ Road as Completed Line
- ✂ Proposed Dozer Line
- 🔴 Wildfire Daily Fire Perimeter

# Branch 40



IMT 2  
9/5/2020  
22:51 hrs










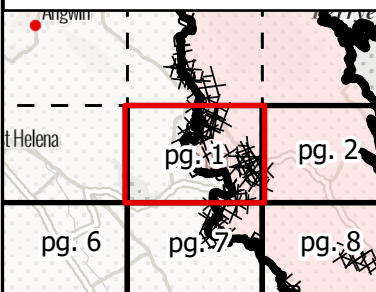
# IAP MAP

## LNU Lightning Complex

CA-LNU-013407  
September 6, 2020  
0700 - 0700 NAD 83  
Page 1 of 25  
Branch 40  
Div MM/SS

-  Branch Break
-  Contained Line
-  Completed Dozer Line
-  Road as Completed Line
-  Wildfire Daily Fire Perimeter

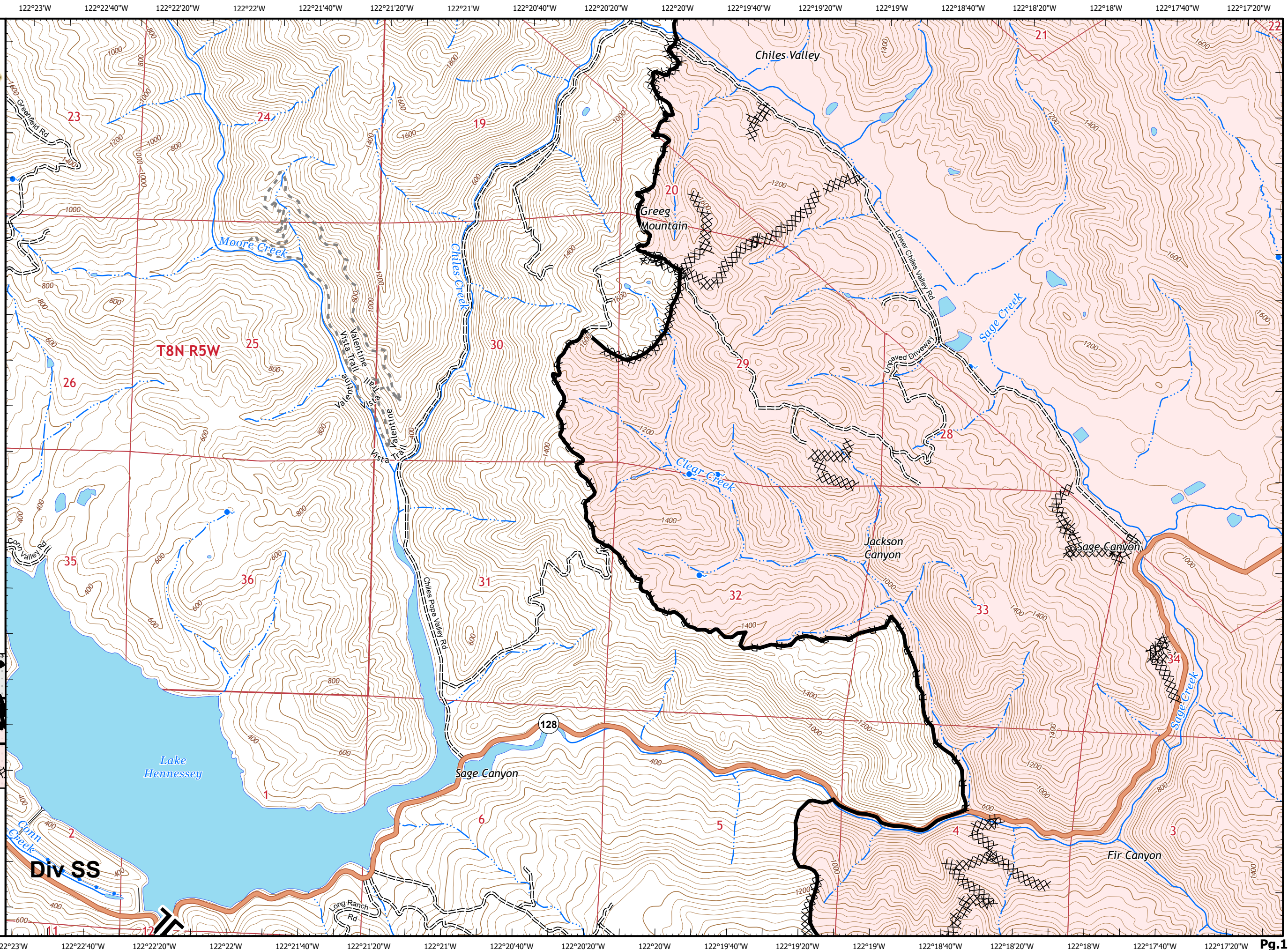
### Adjacent Pages



North arrow, scale bar (0 to 0.5 miles), and QR code.

**1:24,000**

IMT 2  
9/5/2020  
23:02 hrs









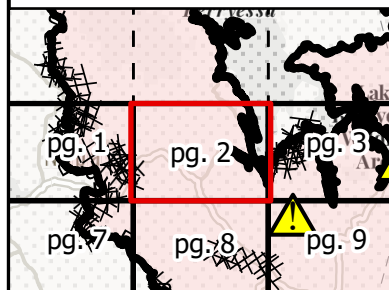

# IAP MAP

## LNU Lightning Complex

CA-LNU-013407  
September 6, 2020  
0700 - 0700 NAD 83  
Page 2 of 25  
Branch 40  
Div MM

-  Contained Line
-  Completed Dozer Line
-  Road as Completed Line
-  Wildfire Daily Fire Perimeter

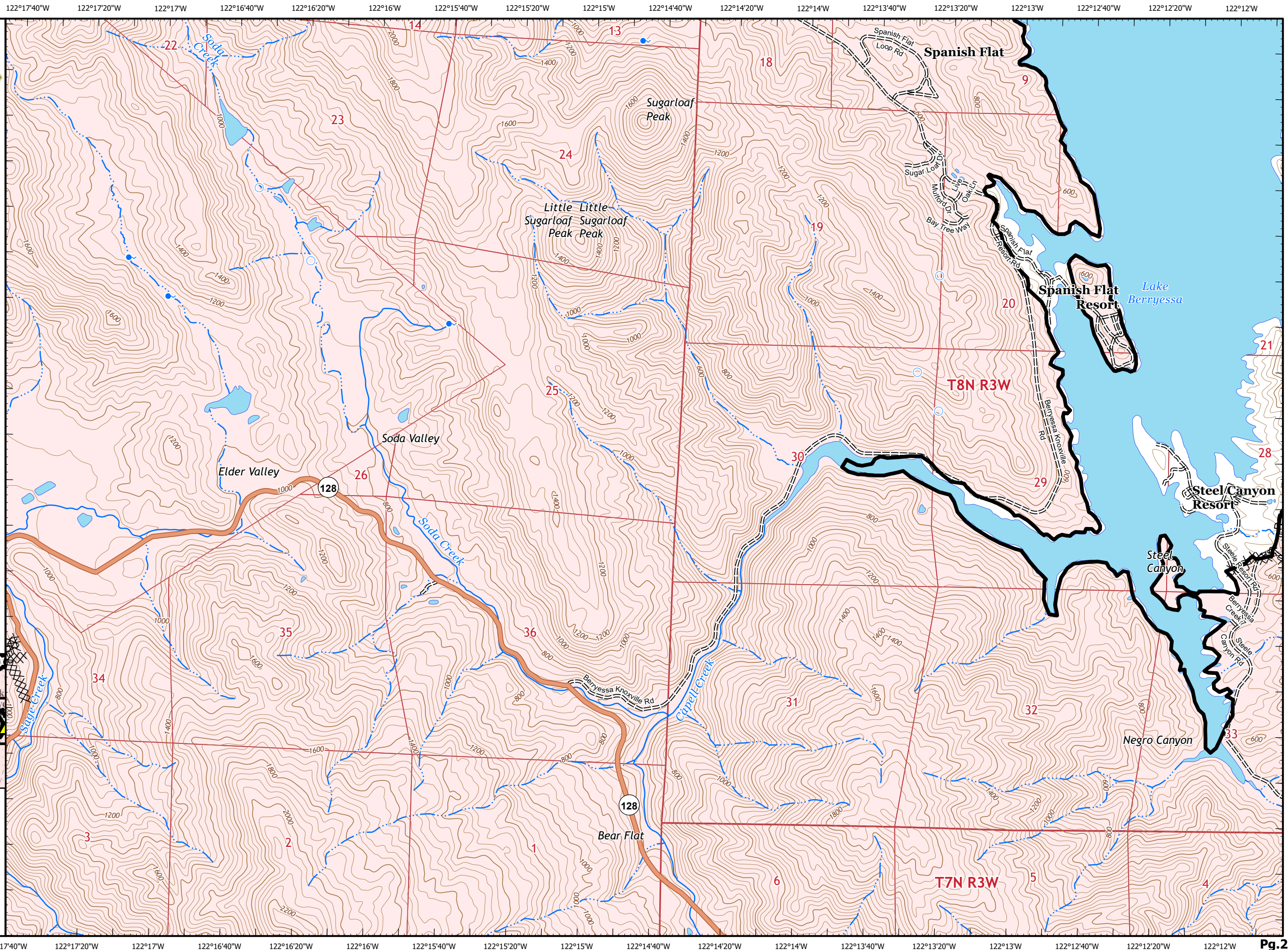
### Adjacent Pages

Miles  
0 0.25 0.5

1:24,000

IMT 2  
9/5/2020  
23:02 hrs





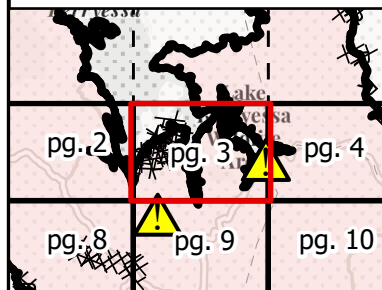
# IAP MAP

## LNU Lightning Complex

CA-LNU-013407  
September 6, 2020  
0700 - 0700 NAD 83  
Page 3 of 25  
Branch 40  
Div CC/GG

- Hazardous Road Conditions
- Contained Line
- Completed Dozer Line
- Road as Completed Line
- Wildfire Daily Fire Perimeter

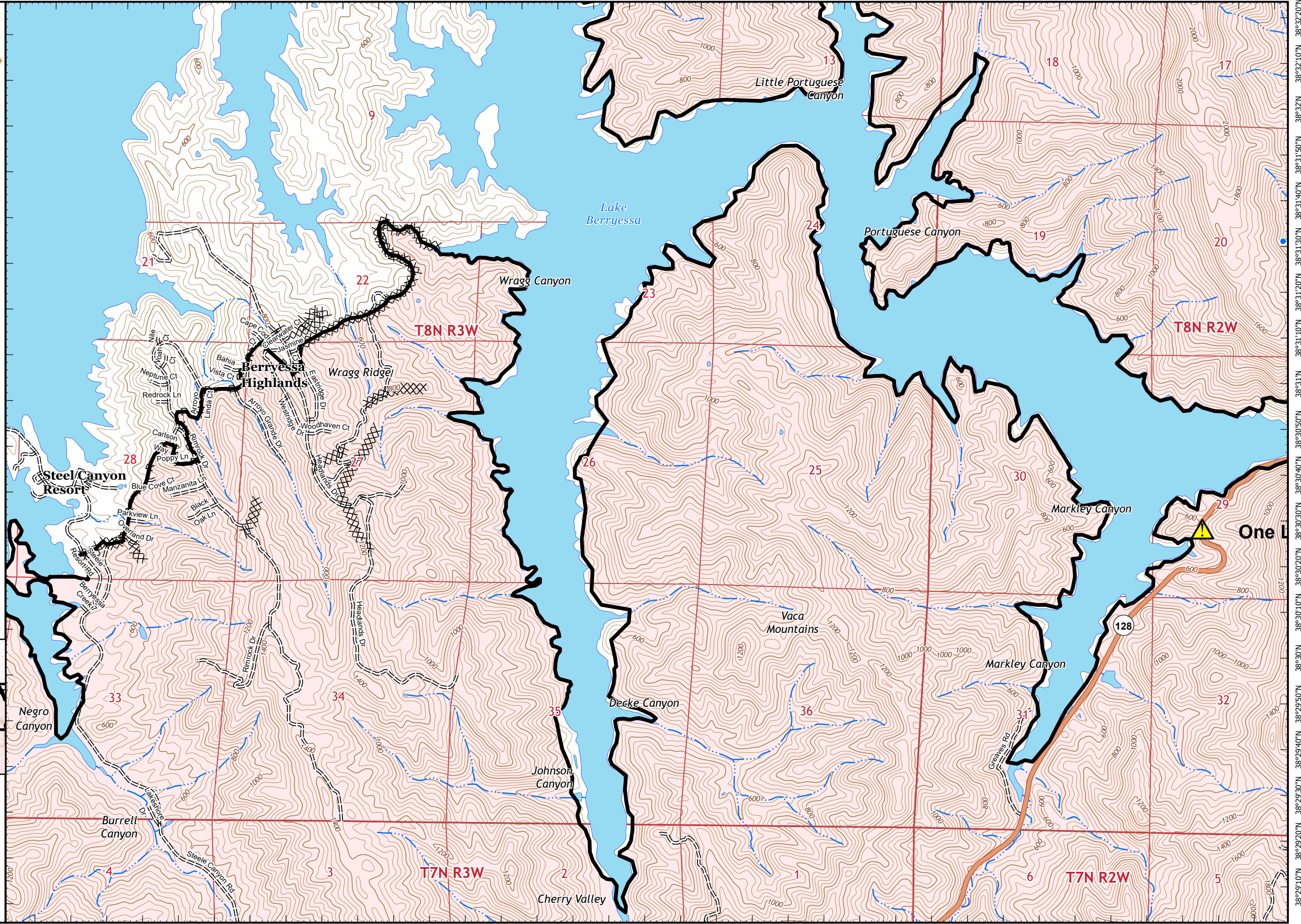
### Adjacent Pages



North arrow, scale bar (0 to 0.5 miles), and QR code.

**1:24,000**

IMT 2  
9/5/2020  
23:02 hrs



122°7'W 122°6'50"W 122°6'30"W 122°6'10"W 122°6'0"W 122°5'50"W 122°5'30"W 122°5'10"W 122°5'0"W 122°4'50"W 122°4'30"W 122°4'10"W 122°4'0"W 122°3'50"W 122°3'30"W 122°3'10"W 122°3'0"W 122°2'50"W 122°2'30"W 122°2'10"W 122°2'0"W 122°1'50"W 122°1'30"W 122°1'10"W



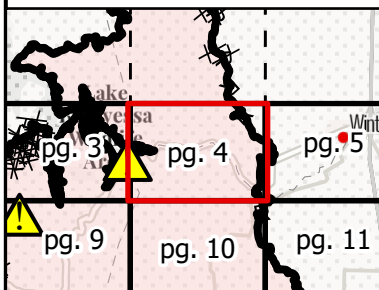
# IAP MAP

## LNU Lightning Complex

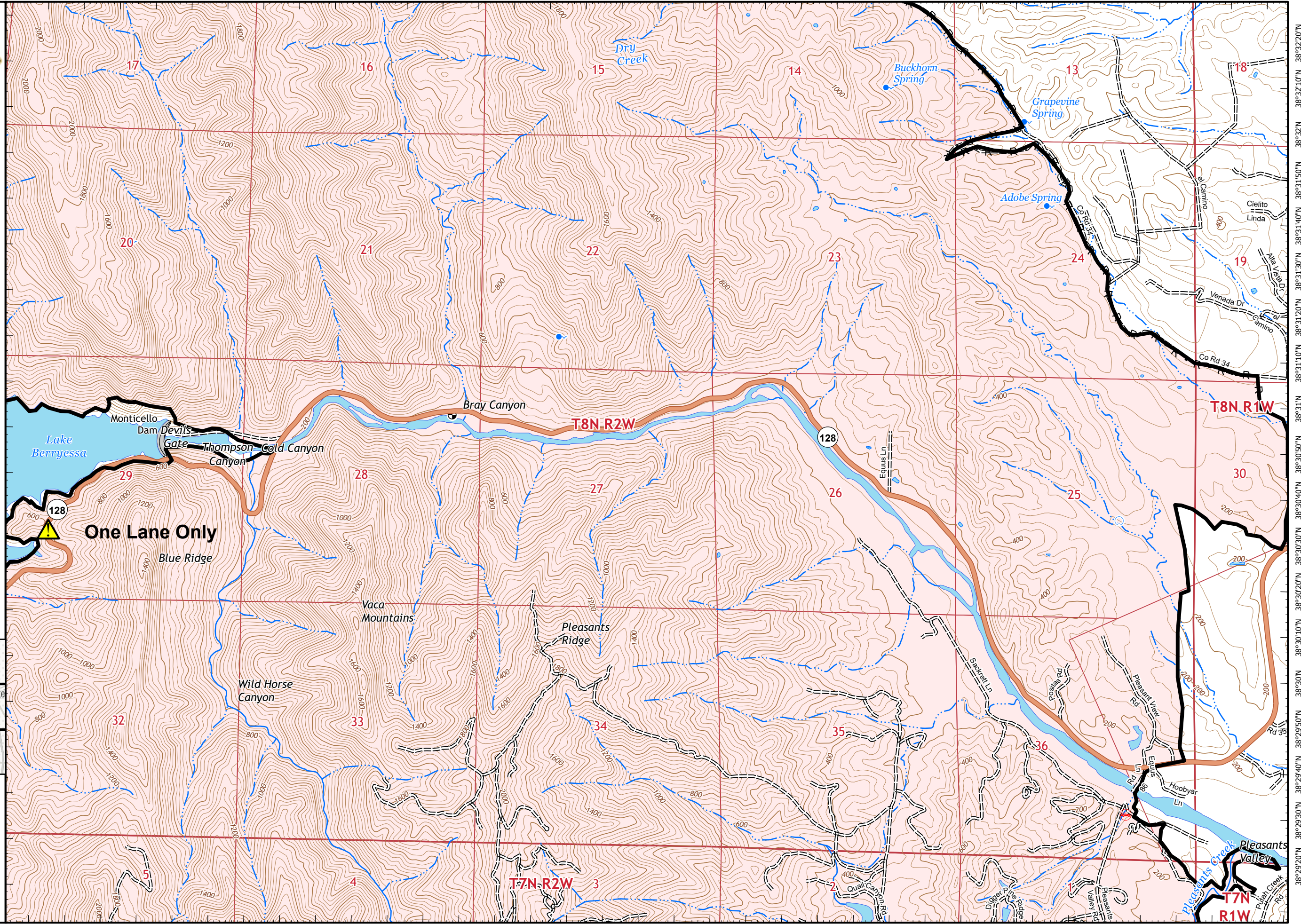
CA-LNU-013407  
September 6, 2020  
0700 - 0700 NAD 83  
Page 4 of 25  
Branch 40  
Div CC/GG

- Hazardous Road Conditions
- Contained Line
- Road as Completed Line
- Wildfire Daily Fire Perimeter

### Adjacent Pages



Miles  
0 0.25 0.5  
1:24,000  
IMT 2  
9/5/2020  
23:03 hrs



122°6'50"W 122°6'30"W 122°6'10"W 122°6'0"W 122°5'50"W 122°5'30"W 122°5'10"W 122°5'0"W 122°4'50"W 122°4'30"W 122°4'10"W 122°4'0"W 122°3'50"W 122°3'30"W 122°3'10"W 122°3'0"W 122°2'50"W 122°2'30"W 122°2'10"W 122°2'0"W 122°1'50"W 122°1'30"W 122°1'10"W Pg. 4



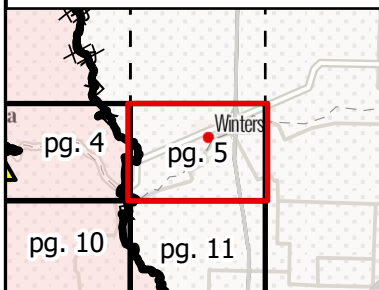
# IAP MAP

## LNU Lightning Complex

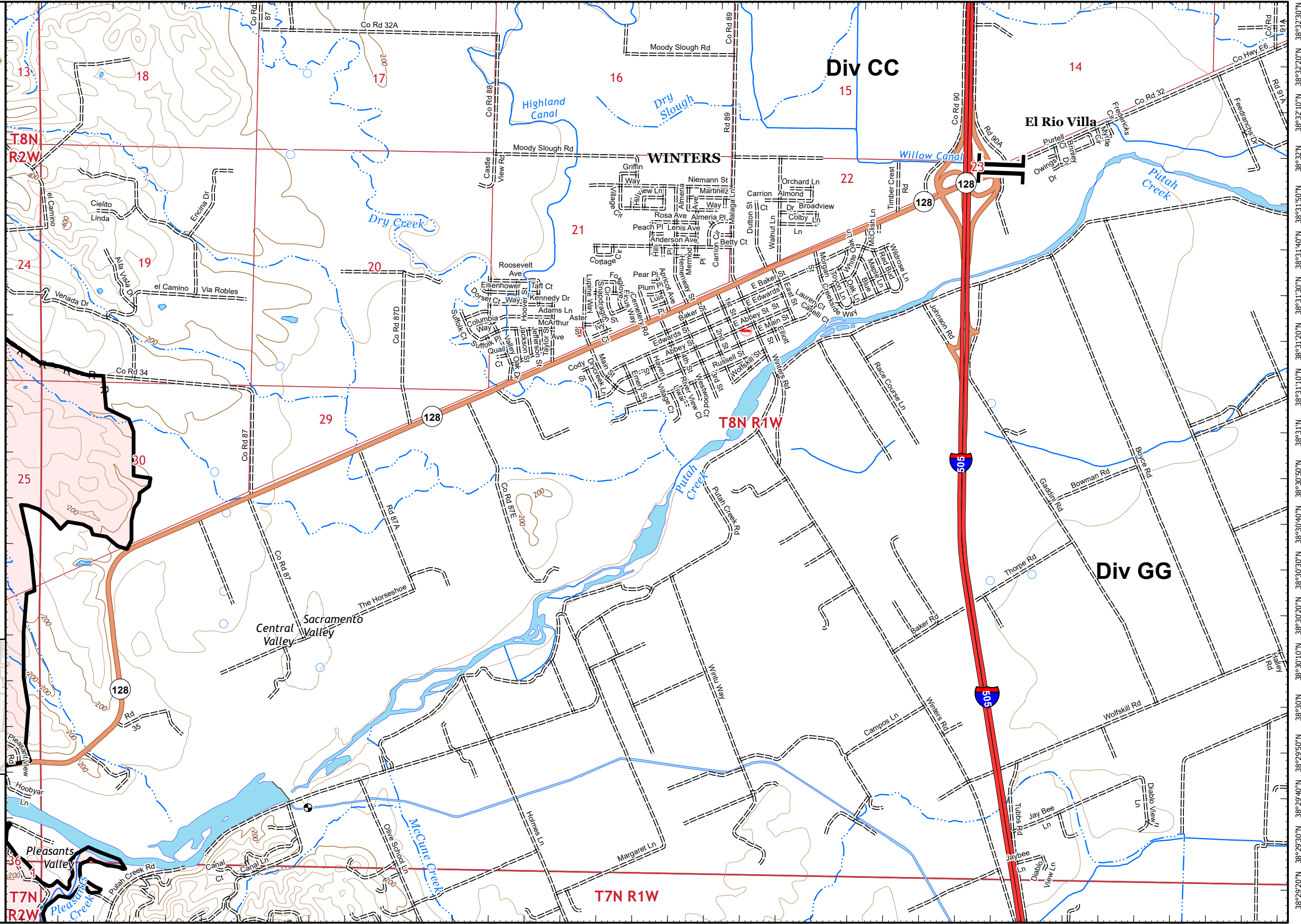
CA-LNU-013407  
September 6, 2020  
0700 - 0700 NAD 83  
Page 5 of 25  
Branch 40  
Div CC/GG

- Branch Break
- Contained Line
- Road as Completed Line
- Wildfire Daily Fire Perimeter

### Adjacent Pages



Miles  
0 0.25 0.5  
1:24,000  
IMT 2  
9/5/2020  
23:03 hrs



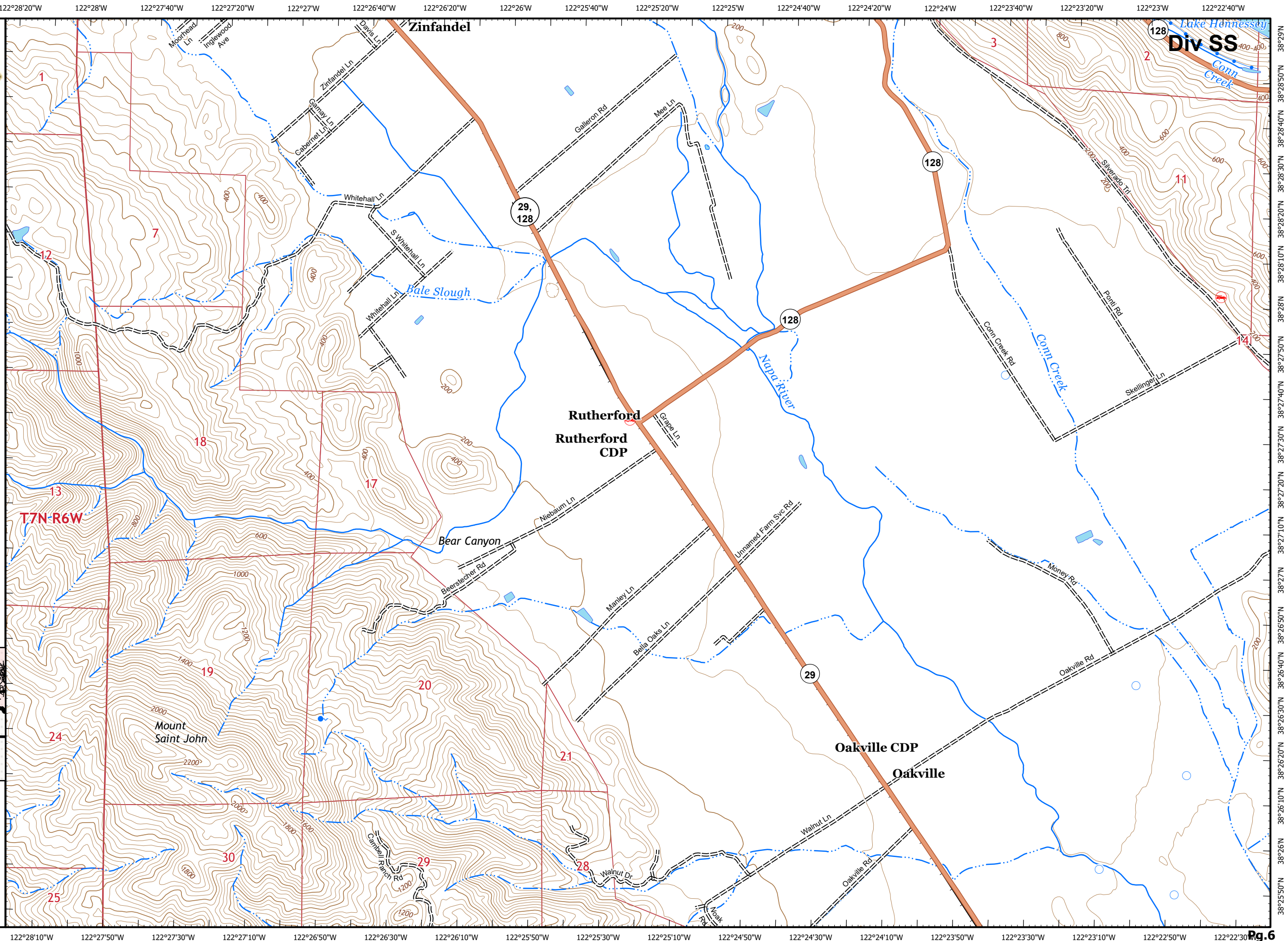
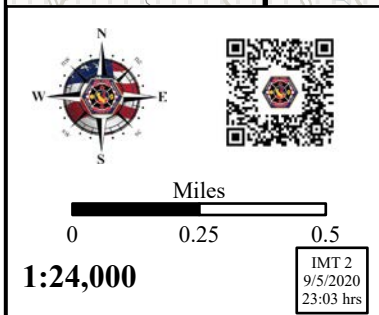
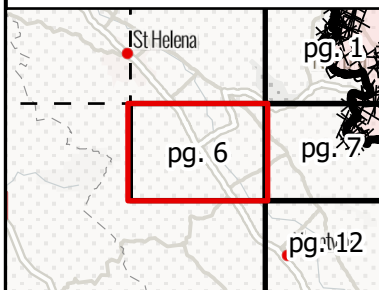


# IAP MAP

## LNU Lightning Complex

CA-LNU-013407  
September 6, 2020  
0700 - 0700 NAD 83  
Page 6 of 25  
Branch 40  
Div MM/SS

### Adjacent Pages










# IAP MAP



## LNU Lightning Complex

CA-LNU-013407  
 September 6, 2020  
 0700 - 0700 NAD 83  
 Page 7 of 25  
 Branch 40  
 Div MM/SS

-  Branch Break
-  Contained Line
-  Completed Dozer Line
-  Road as Completed Line
-  Wildfire Daily Fire Perimeter

### Adjacent Pages

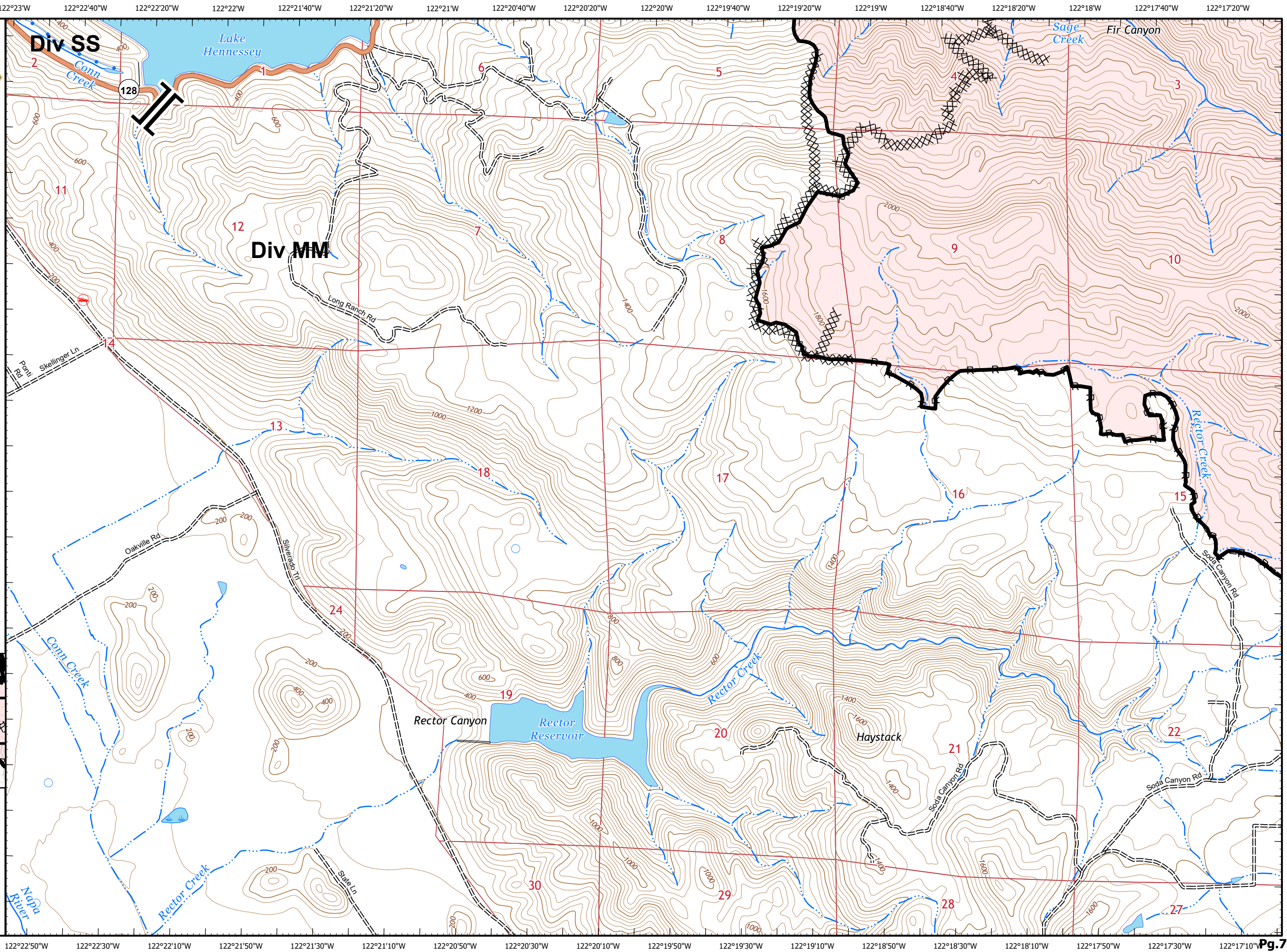
Helena	pg. 1	pg. 2
pg. 6	pg. 7	pg. 8
	pg. 12	pg. 13

Miles  
0 0.25 0.5

**1:24,000**

IMT 2  
9/5/2020  
23:04 hrs





122°17'40"W 122°17'20"W 122°17"W 122°16'40"W 122°16'20"W 122°16"W 122°15'40"W 122°15'20"W 122°15"W 122°14'40"W 122°14'20"W 122°14"W 122°13'40"W 122°13'20"W 122°13"W 122°12'40"W 122°12'20"W 122°12"W



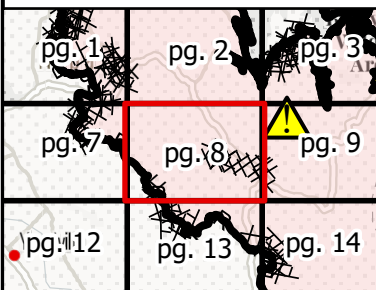
# IAP MAP

## LNU Lightning Complex

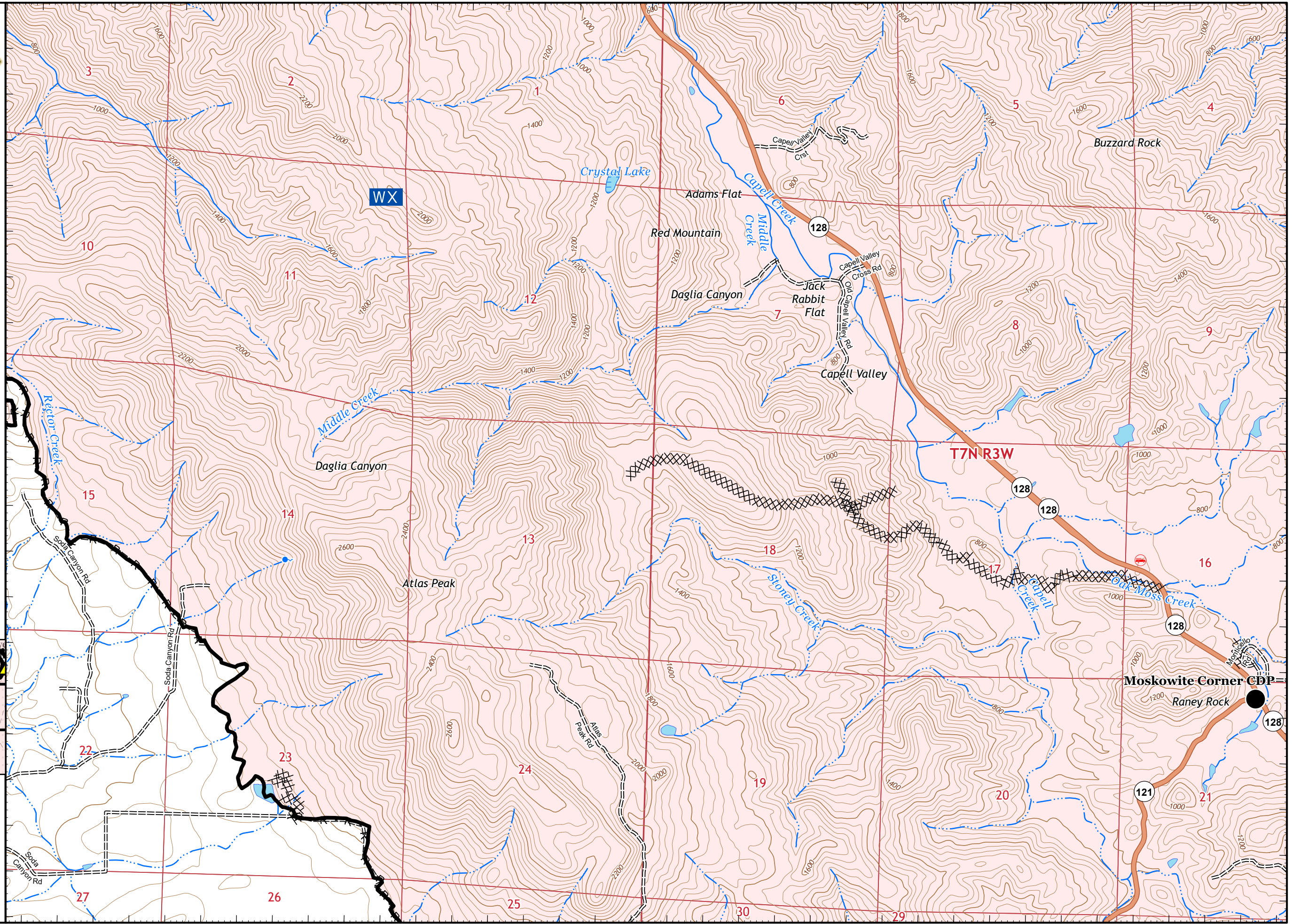
CA-LNU-013407  
September 6, 2020  
0700 - 0700 NAD 83  
Page 8 of 25  
Branch 40  
Div MM

- Drop Point
- Mobile Weather Unit
- Contained Line
- Completed Dozer Line
- Road as Completed Line
- Wildfire Daily Fire Perimeter

### Adjacent Pages



Miles  
0 0.25 0.5  
1:24,000  
IMT 2  
9/5/2020  
23:04 hrs








122°17'30"W 122°17'10"W 122°16'50"W 122°16'30"W 122°16'10"W 122°15'50"W 122°15'30"W 122°15'10"W 122°14'50"W 122°14'30"W 122°14'10"W 122°13'50"W 122°13'30"W 122°13'10"W 122°12'50"W 122°12'30"W 122°12'10"W 122°11'50"W Pg.8



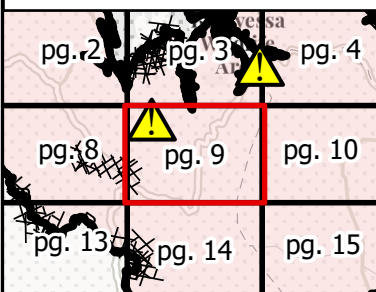


# IAP MAP

## LNU Lightning Complex

CA-LNU-013407  
September 6, 2020  
0700 - 0700 NAD 83  
Page 9 of 25  
Branch 40  
Div MM

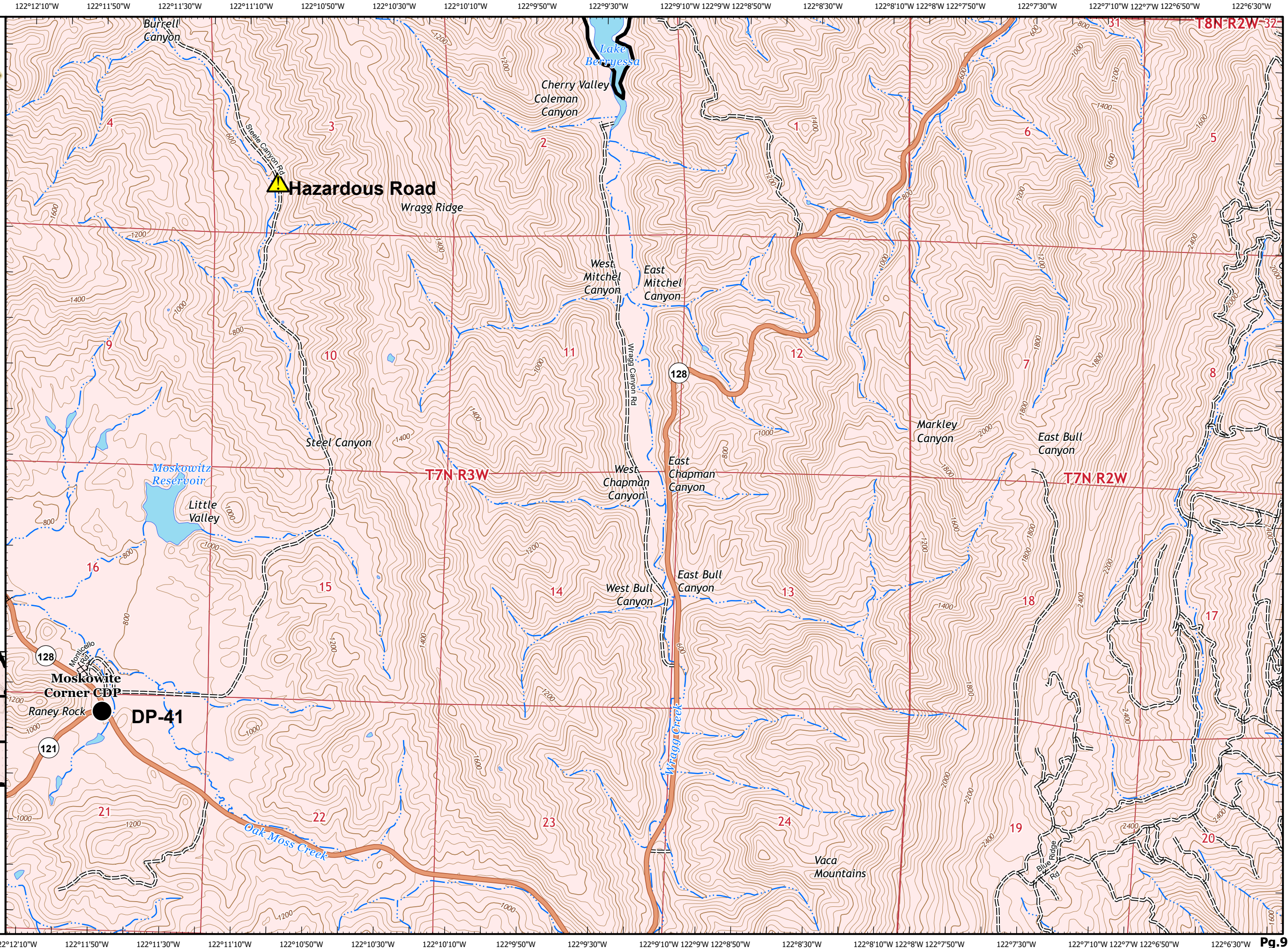
-  Drop Point
-  Hazardous Road Conditions
-  Contained Line
-  Completed Dozer Line
-  Wildfire Daily Fire Perimeter

### Adjacent Pages

Miles  
0 0.25 0.5

1:24,000  
IMT 2  
9/5/2020  
23:04 hrs





# IAP MAP

## LNU Lightning Complex

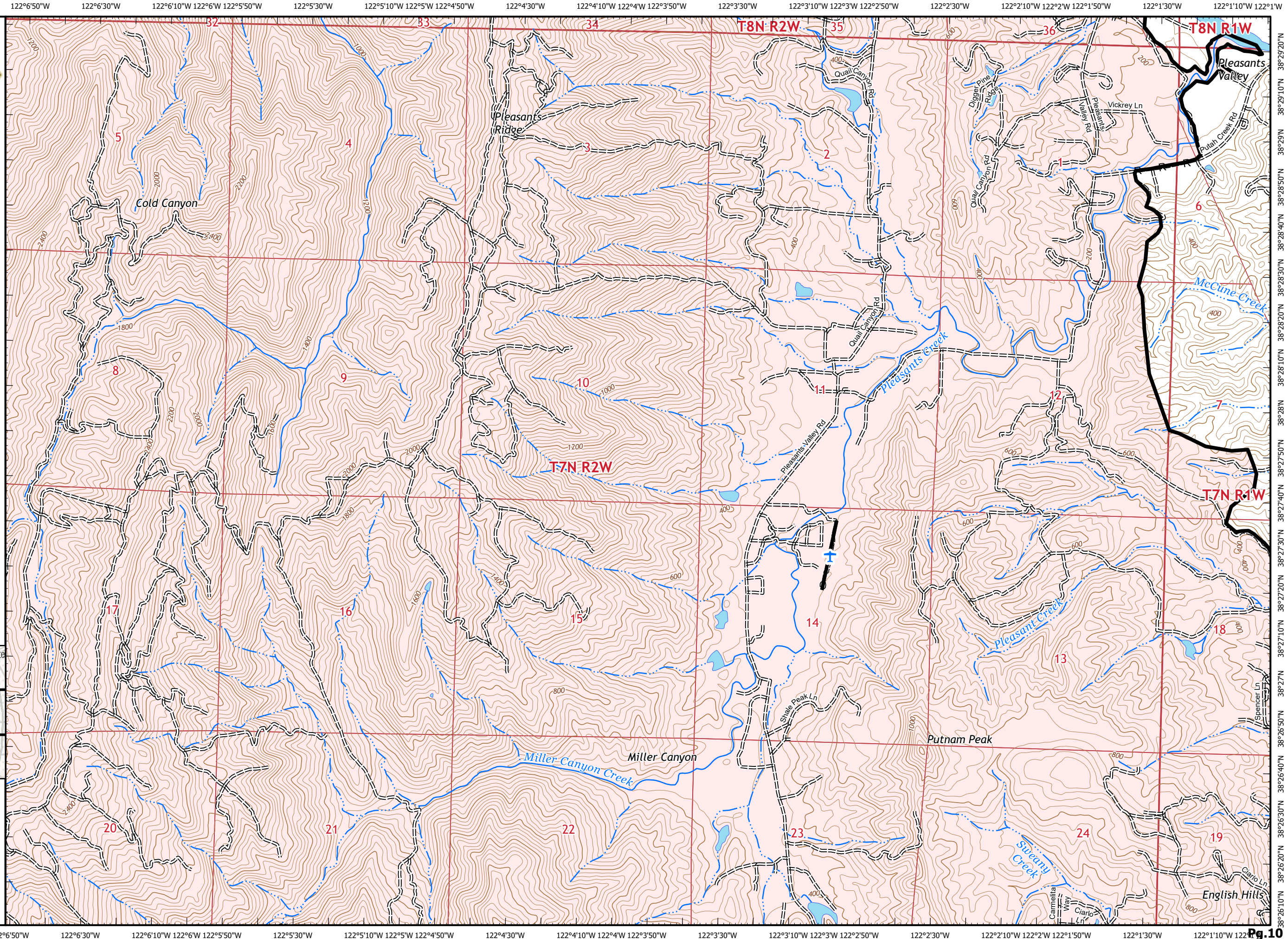
CA-LNU-013407  
September 6, 2020  
0700 - 0700 NAD 83  
Page 10 of 25  
Branch 40  
Div GG

- Contained Line
- Road as Completed Line
- Wildfire Daily Fire Perimeter

### Adjacent Pages

pg. 3	pg. 4	pg. 5
pg. 9	pg. 10	pg. 11
pg. 14	pg. 15	pg. 16

Miles  
 0 0.25 0.5  
**1:24,000**  
 IMT 2  
 9/5/2020  
 23:04 hrs





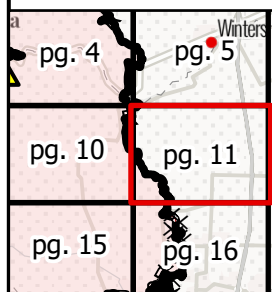
# IAP MAP

## LNU Lightning Complex

CA-LNU-013407  
September 6, 2020  
0700 - 0700 NAD 83  
Page 11 of 25  
Branch 40  
Div GG

- Contained Line
- Road as Completed Line
- Wildfire Daily Fire Perimeter

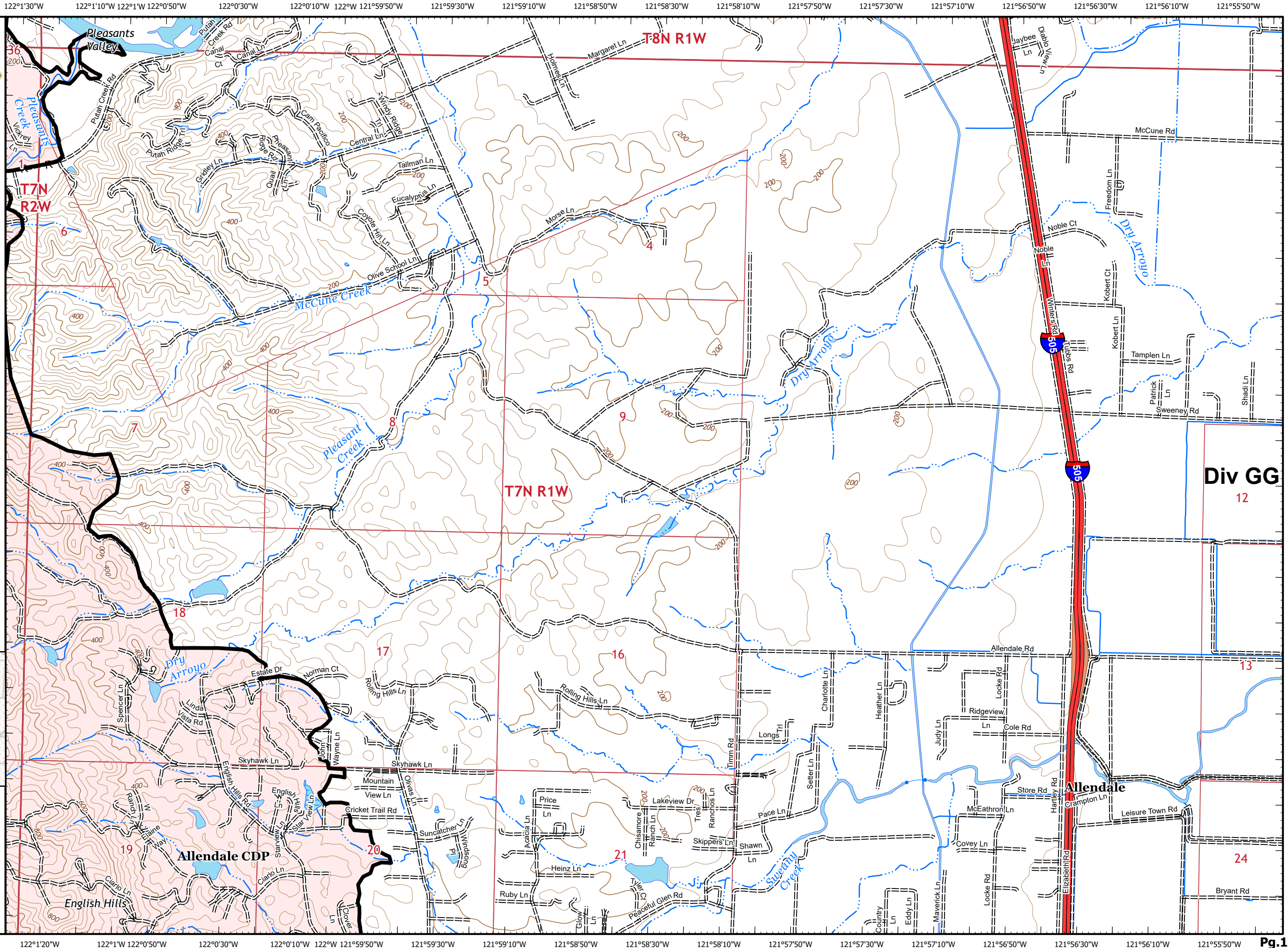
### Adjacent Pages



Miles  
0 0.25 0.5

1:24,000

IMT 2  
9/5/2020  
23:05 hrs



**Div GG**  
12

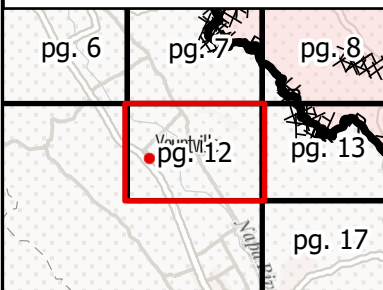


# IAP MAP

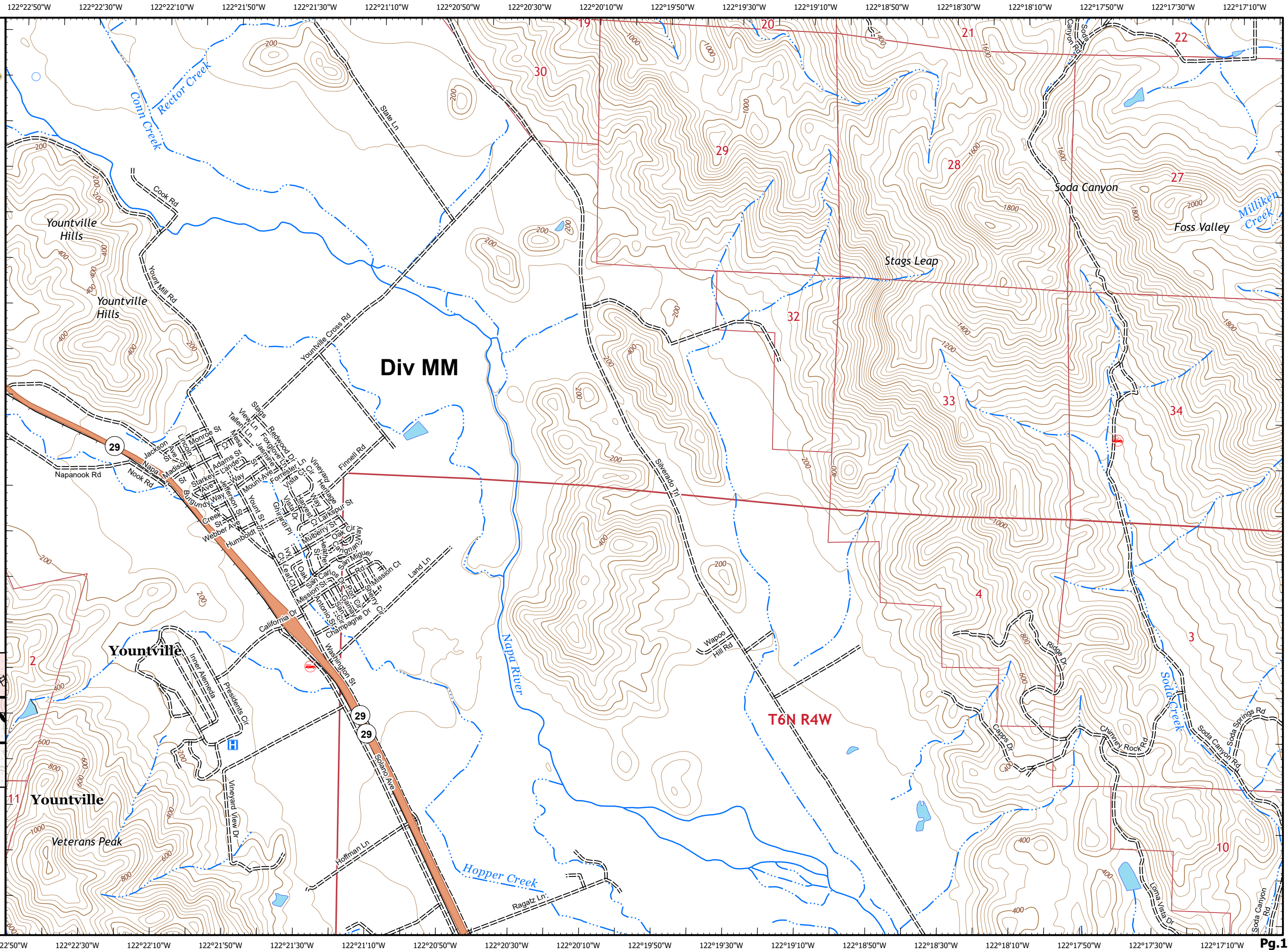
## LNU Lightning Complex

CA-LNU-013407  
 September 6, 2020  
 0700 - 0700 NAD 83  
 Page 12 of 25  
 Branch 40  
 Div MM

### Adjacent Pages



Miles  
 0 0.25 0.5  
**1:24,000**  
 IMT 2  
 9/5/2020  
 23:05 hrs





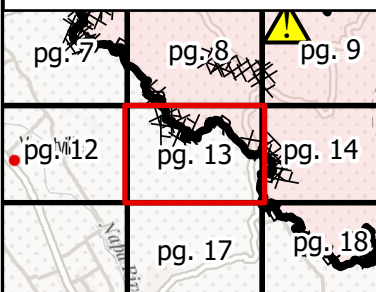
# IAP MAP

## LNU Lightning Complex

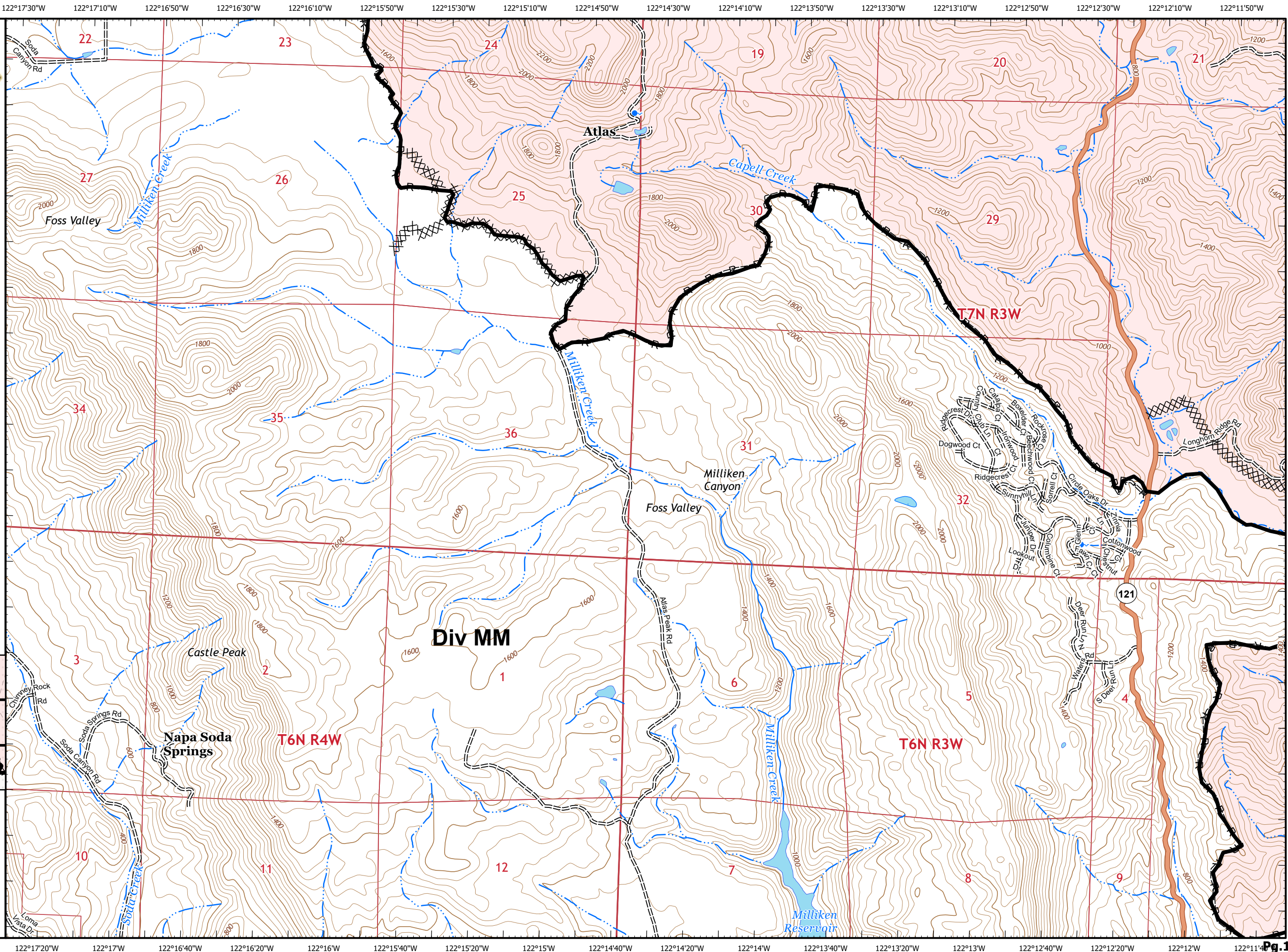
CA-LNU-013407  
 September 6, 2020  
 0700 - 0700 NAD 83  
 Page 13 of 25  
 Branch 40  
 Div MM

- Contained Line
- Completed Dozer Line
- Road as Completed Line
- Wildfire Daily Fire Perimeter

### Adjacent Pages



Miles  
 0 0.25 0.5  
**1:24,000**  
 IMT 2  
 9/5/2020  
 23:05 hrs





# IAP MAP

## LNU Lightning Complex

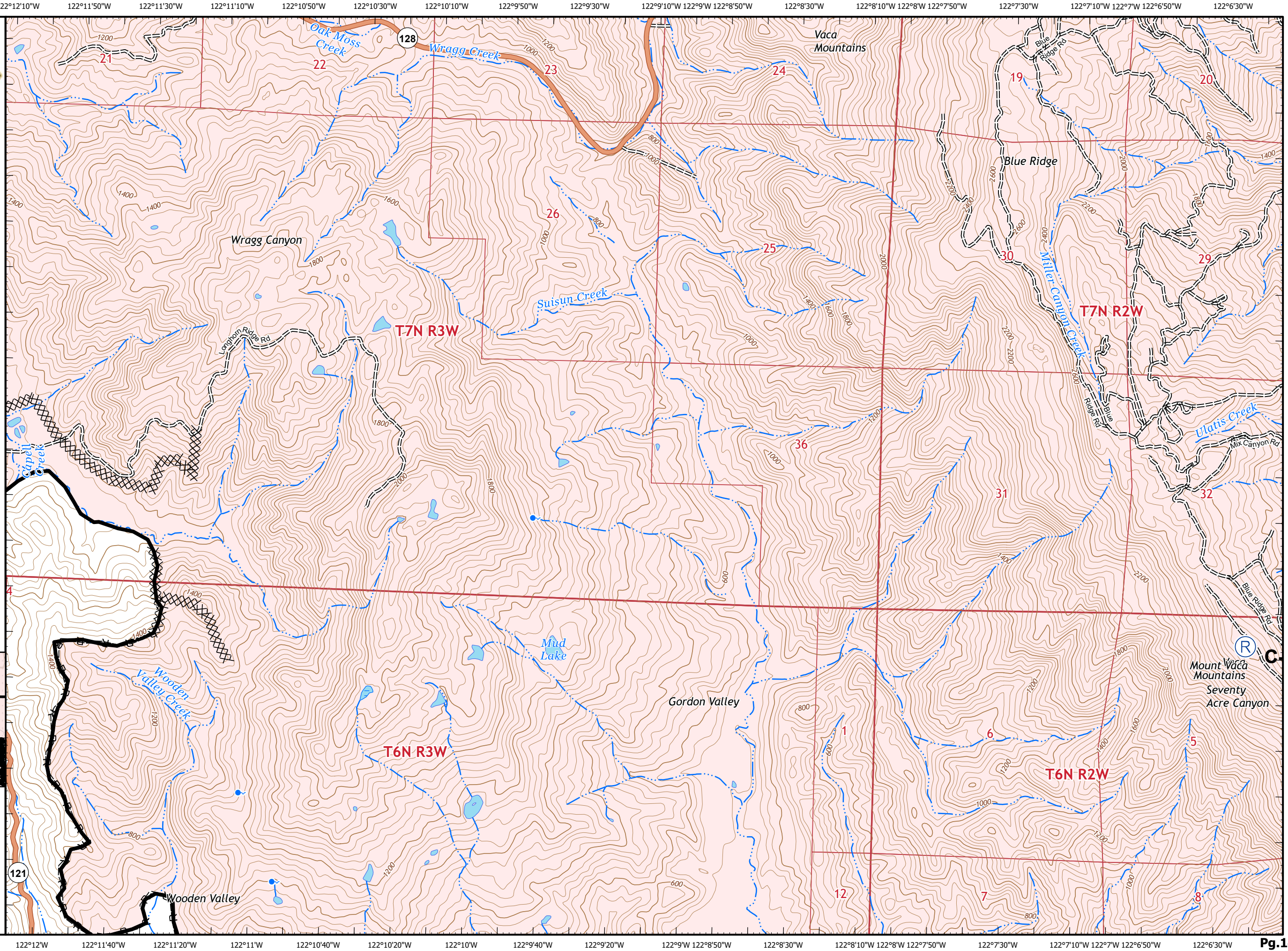
CA-LNU-013407  
September 6, 2020  
0700 - 0700 NAD 83  
Page 14 of 25  
Branch 40  
Div MM

- Repeater
- Contained Line
- Completed Dozer Line
- Road as Completed Line
- Wildfire Daily Fire Perimeter

### Adjacent Pages

pg. 8	pg. 9	pg. 10
pg. 13	pg. 14	pg. 15
pg. 17	pg. 18	pg. 19

Miles  
0 0.25 0.5  
**1:24,000**  
IMT 2  
9/5/2020  
23:06 hrs





# IAP MAP

## LNU Lightning Complex

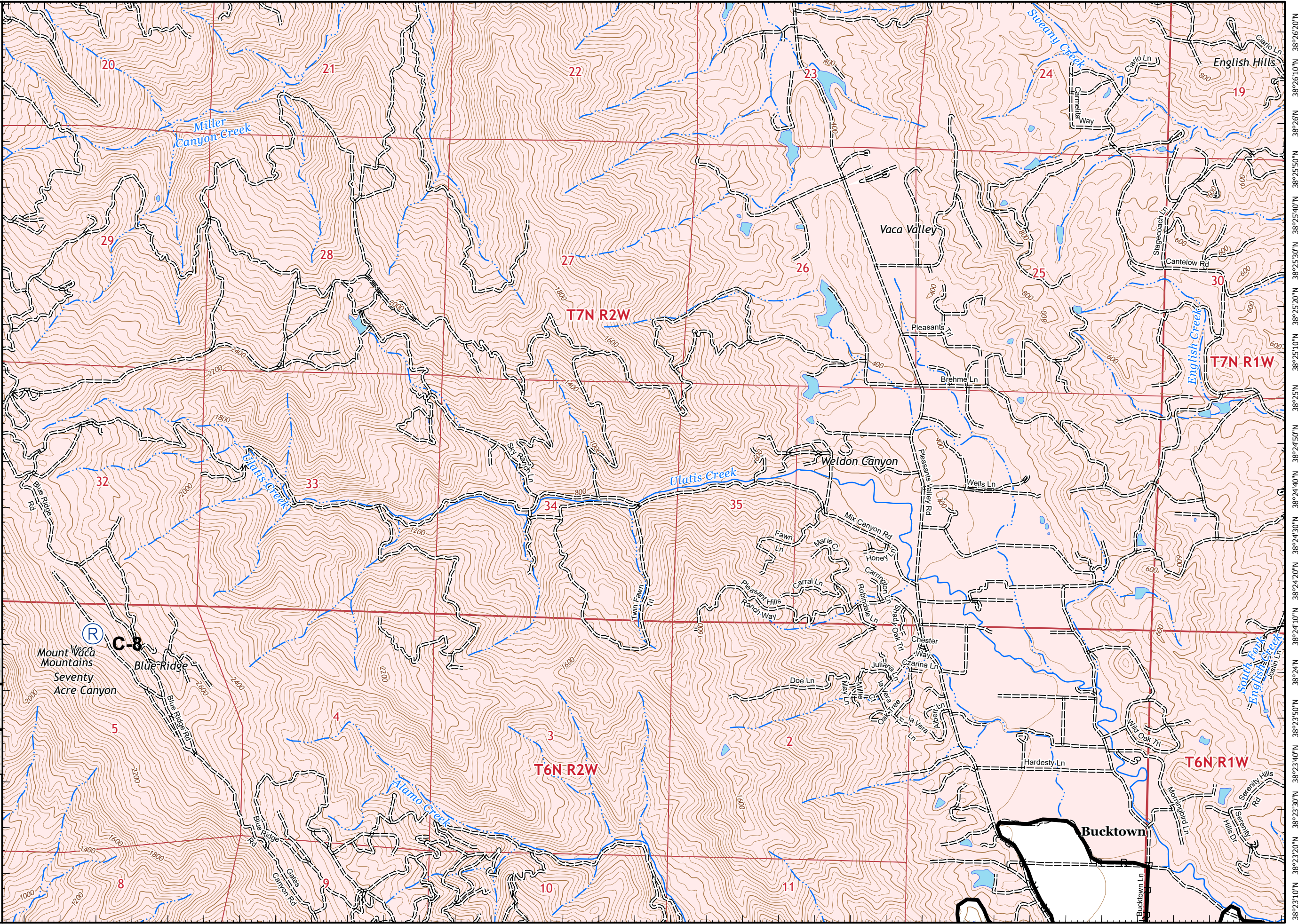
CA-LNU-013407  
September 6, 2020  
0700 - 0700 NAD 83  
Page 15 of 25  
Branch 40  
Div GG

- Ⓡ Repeater
- ▬ Contained Line
- R - Road as Completed Line
- ▭ Wildfire Daily Fire Perimeter

### Adjacent Pages

pg. 9	pg. 10	pg. 11
pg. 14	pg. 15	pg. 16
pg. 18	pg. 19	pg. 20

Miles  
0 0.25 0.5  
1:24,000  
IMT 2  
9/5/2020  
23:06 hrs







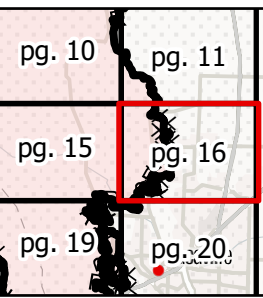
# IAP MAP

## LNU Lightning Complex

CA-LNU-013407  
September 6, 2020  
0700 - 0700 NAD 83  
Page 16 of 25  
Branch 40  
Div GG

- Contained Line
- Completed Dozer Line
- Completed Hand Line
- Road as Completed Line
- Wildfire Daily Fire Perimeter

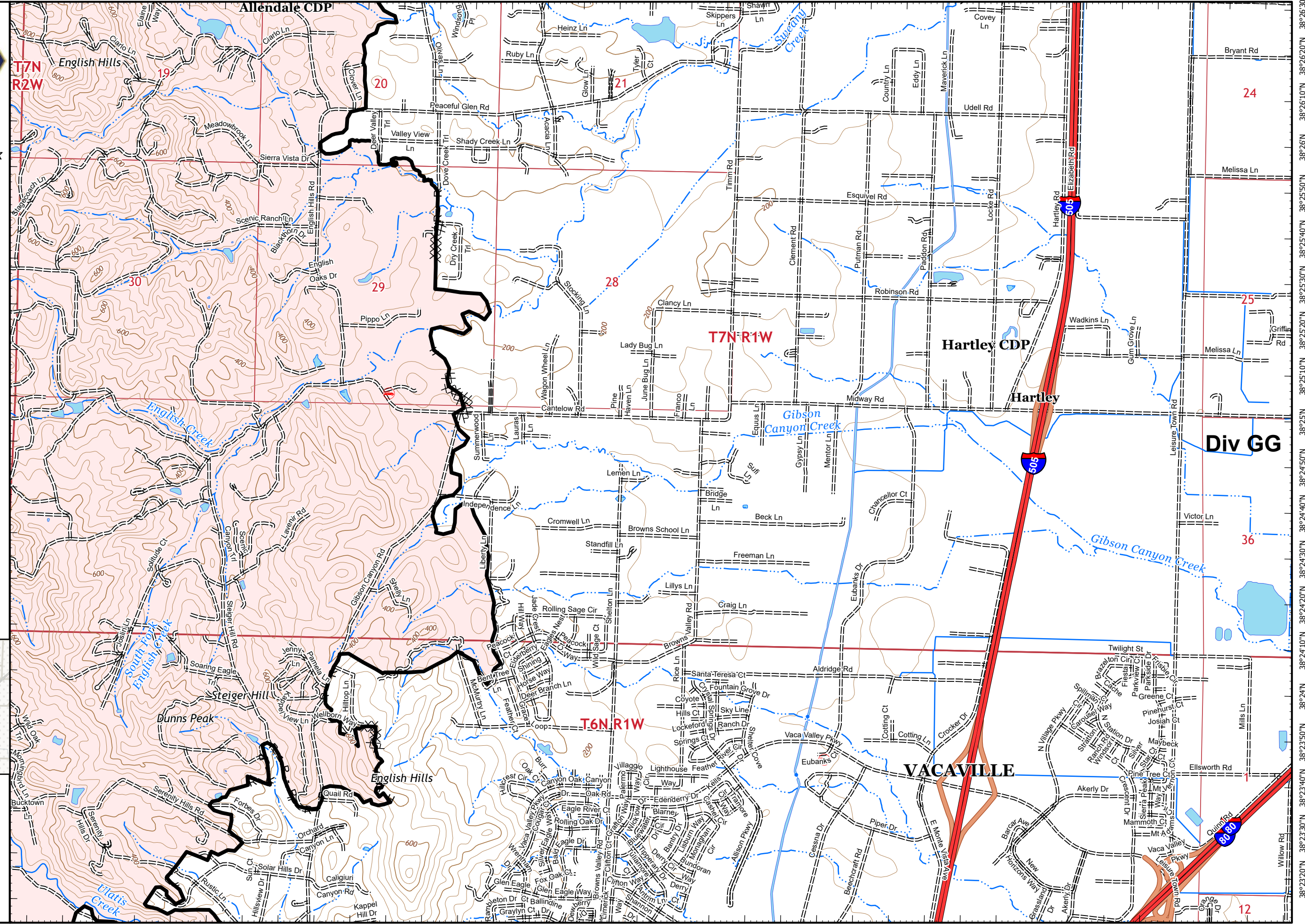
### Adjacent Pages



Miles  
0 0.25 0.5

1:24,000

IMT 2  
9/5/2020  
23:07 hrs





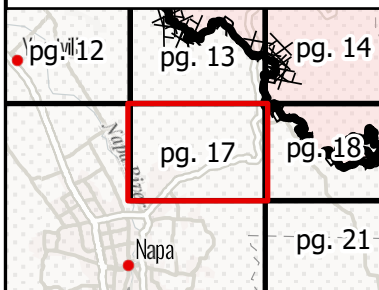
# IAP MAP

## LNU Lightning Complex

CA-LNU-013407  
September 6, 2020  
0700 - 0700 NAD 83  
Page 17 of 25  
Branch 40  
Div KK/MM

- ( ) Division Break
- Contained Line
- R Road as Completed Line
- Wildfire Daily Fire Perimeter

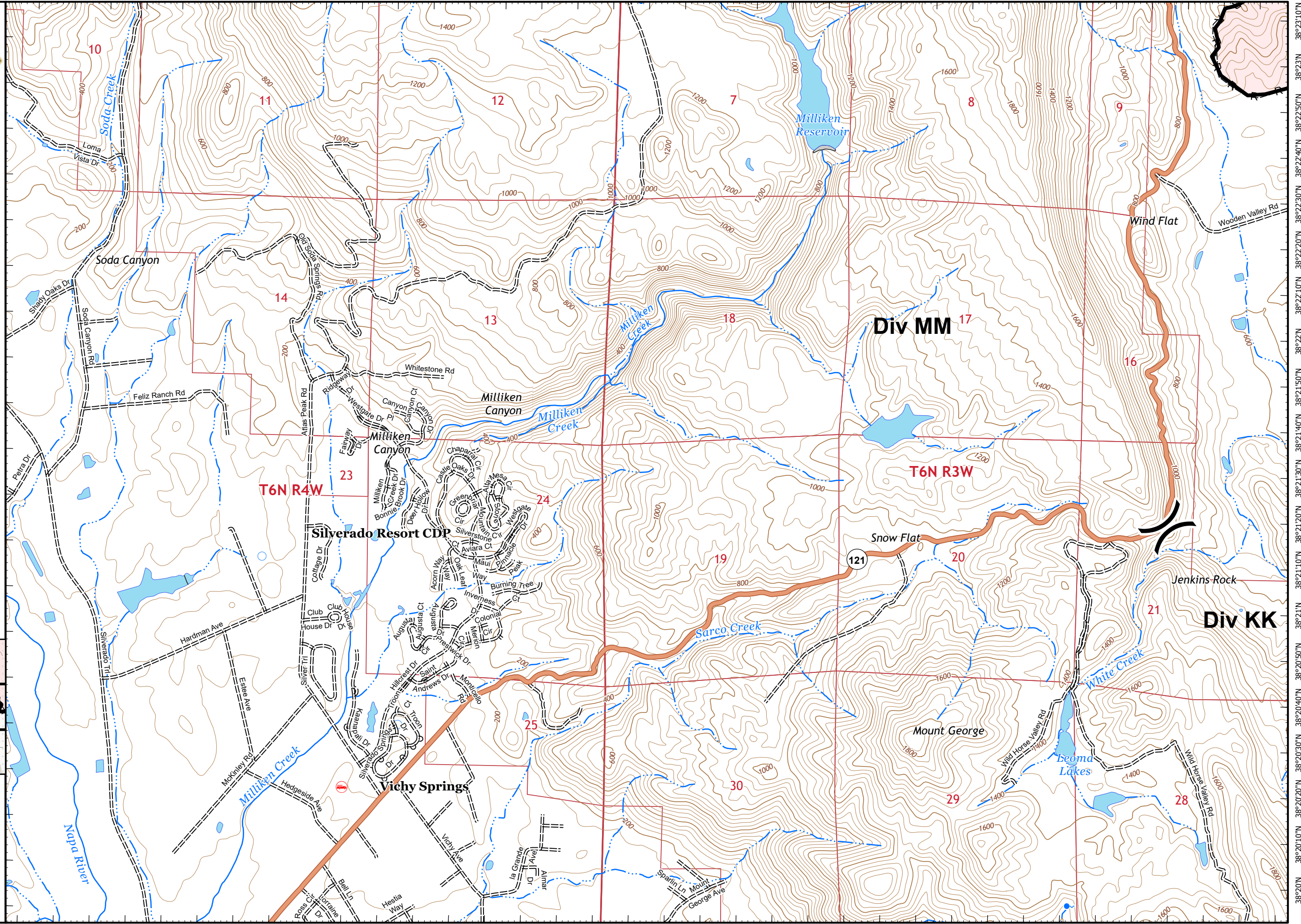
### Adjacent Pages



0 0.25 0.5 Miles

1:24,000

IMT 2  
9/5/2020  
23:07 hrs





# IAP MAP

## LNU Lightning Complex

CA-LNU-013407  
 September 6, 2020  
 0700 - 0700 NAD 83  
 Page 18 of 25  
 Branch 40  
 Div KK/MM

- Division Break
- Contained Line
- Completed Dozer Line
- Road as Completed Line
- Wildfire Daily Fire Perimeter

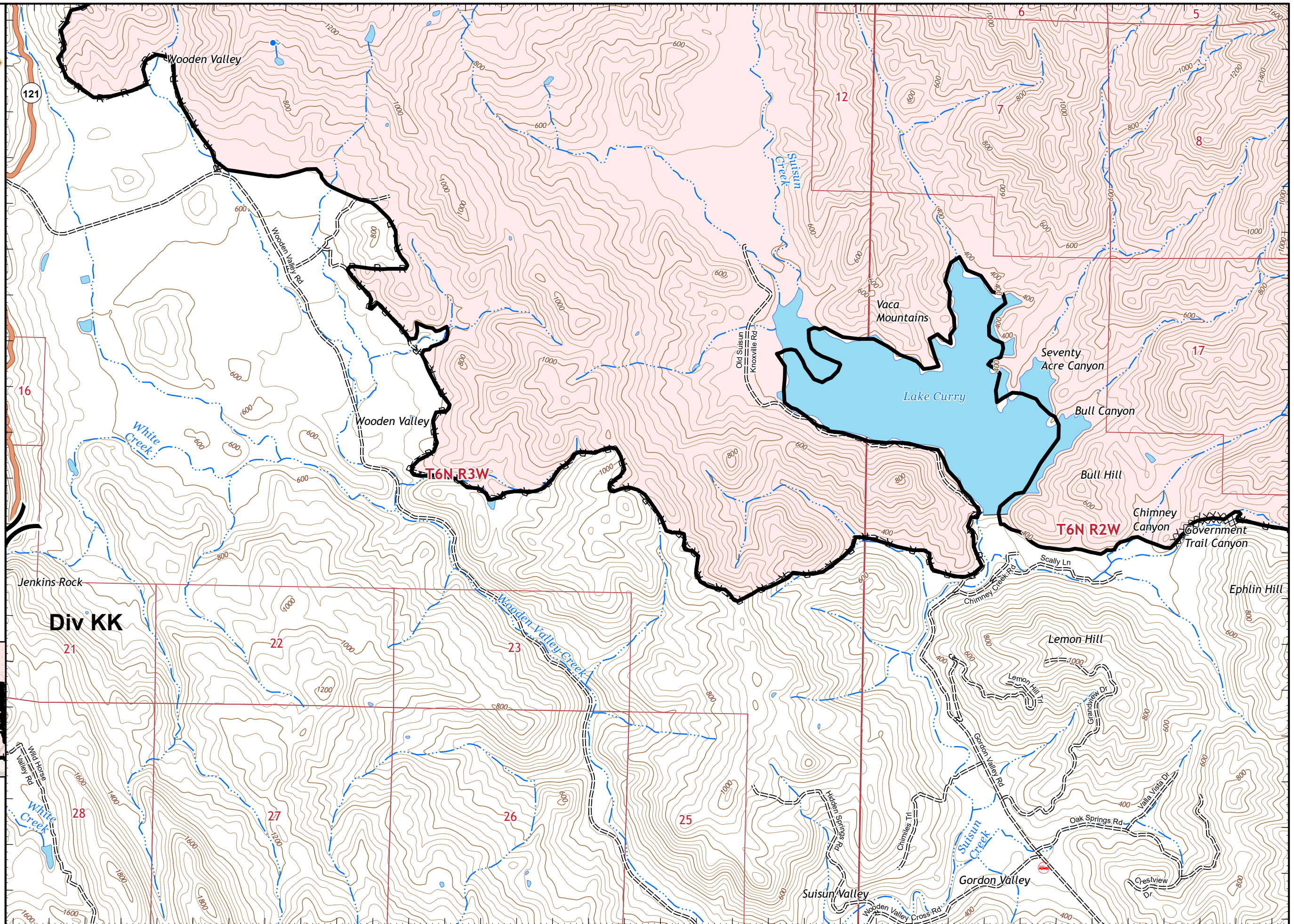
### Adjacent Pages

pg. 13	pg. 14	pg. 15
pg. 17	pg. 18	pg. 19
map	pg. 21	pg. 22

Miles  
0 0.25 0.5

1:24,000

IMT 2  
9/5/2020  
23:07 hrs





# IAP MAP

## LNU Lightning Complex

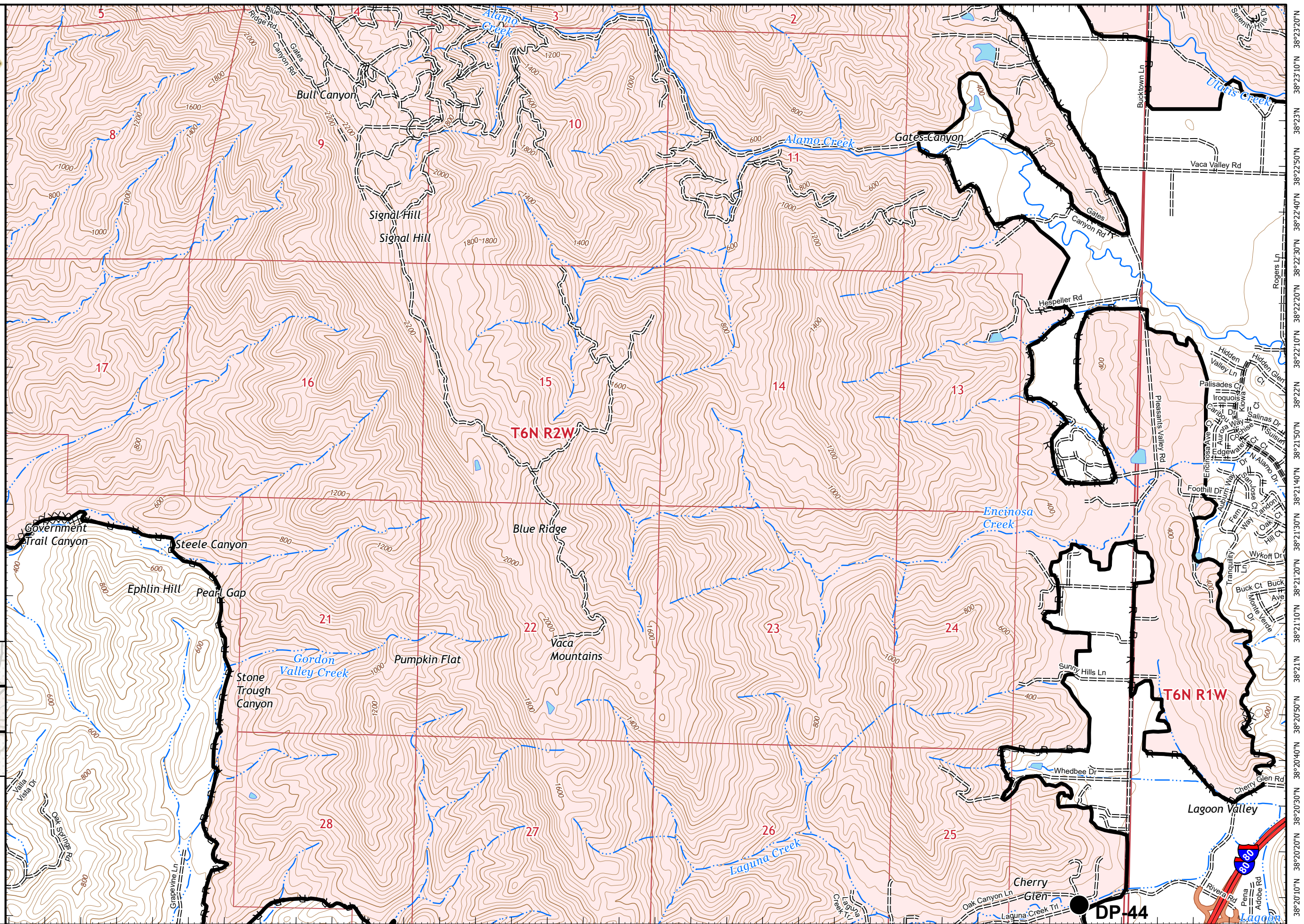
CA-LNU-013407  
September 6, 2020  
0700 - 0700 NAD 83  
Page 19 of 25  
Branch 40  
Div GG/KK

- Drop Point
- Contained Line
- Completed Dozer Line
- Road as Completed Line
- Wildfire Daily Fire Perimeter

### Adjacent Pages

pg. 14	pg. 15	pg. 16
pg. 18	pg. 19	pg. 20
pg. 21	pg. 22	pg. 23

Miles  
0 0.25 0.5  
1:24,000  
IMT 2  
9/5/2020  
23:08 hrs





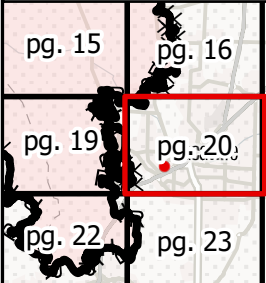
# IAP MAP

## LNU Lightning Complex

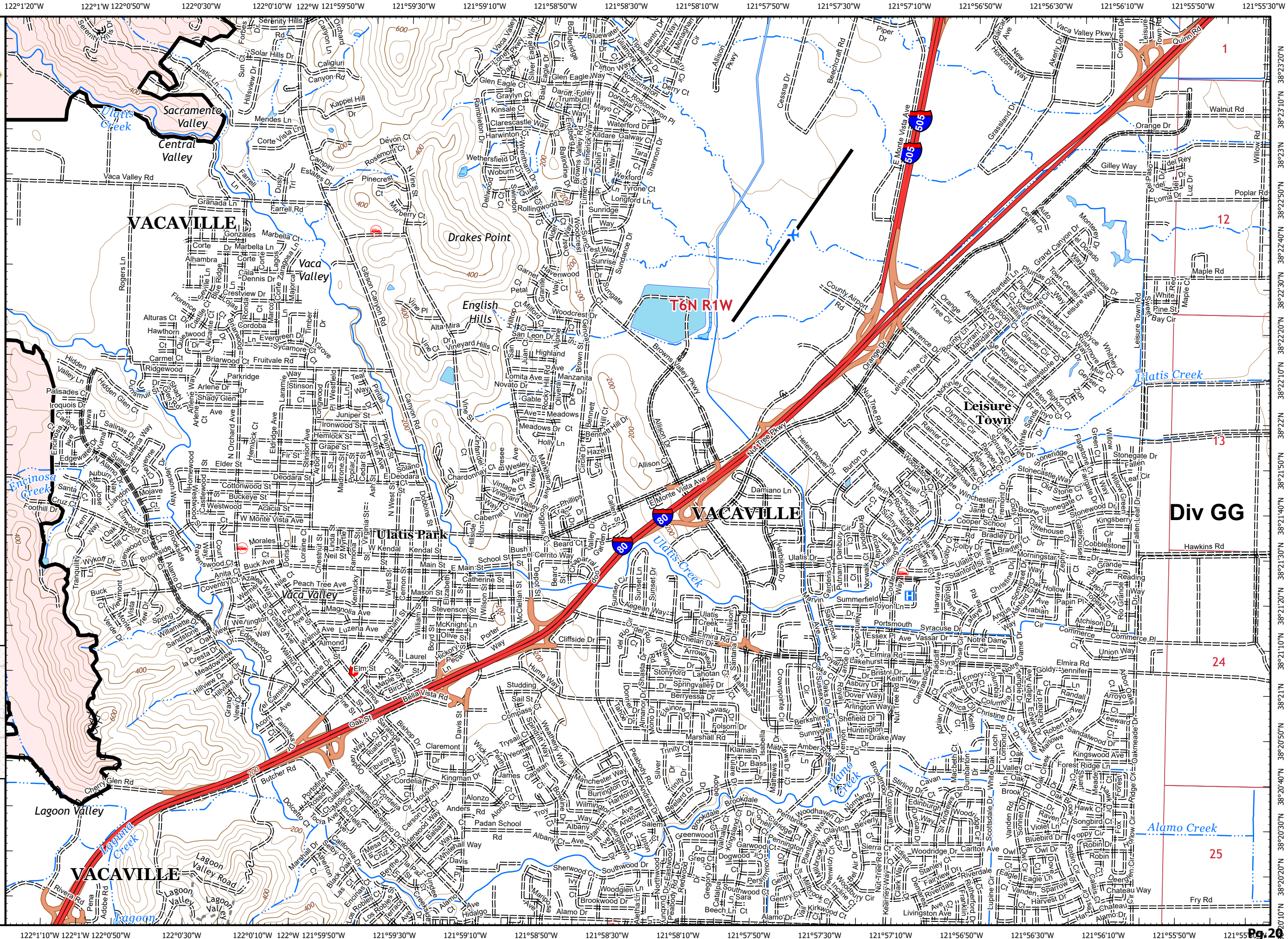
CA-LNU-013407  
 September 6, 2020  
 0700 - 0700 NAD 83  
 Page 20 of 25  
 Branch 40  
 Div GG

- Contained Line
- Completed Dozer Line
- Road as Completed Line
- Wildfire Daily Fire Perimeter

### Adjacent Pages



Miles  
 0 0.25 0.5  
 1:24,000  
 IMT 2  
 9/5/2020  
 23:10 hrs



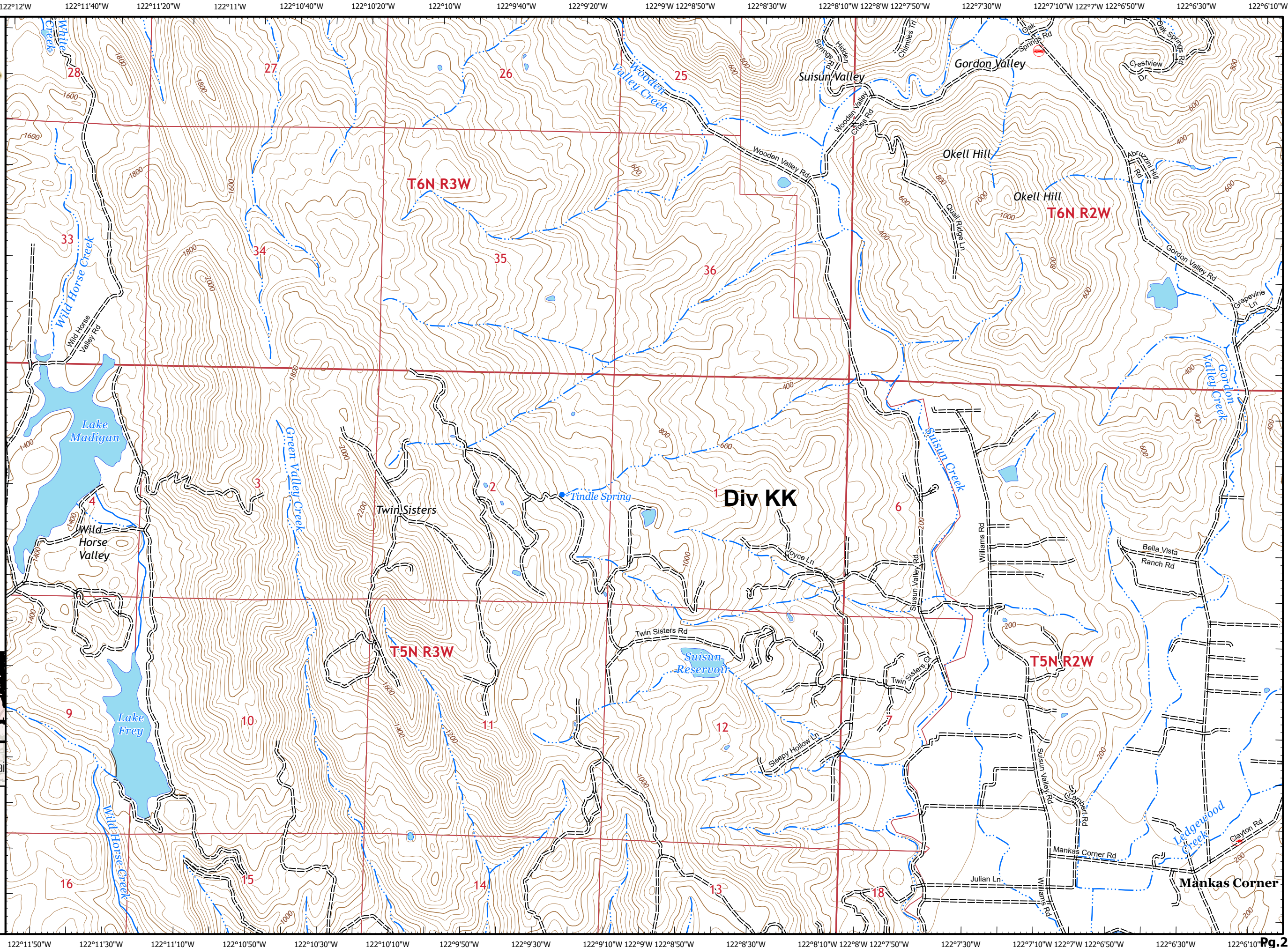
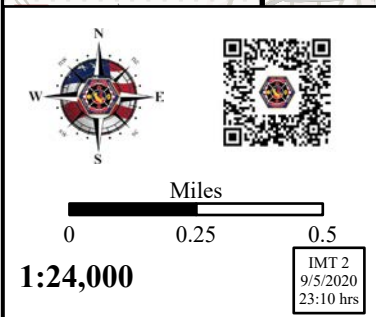
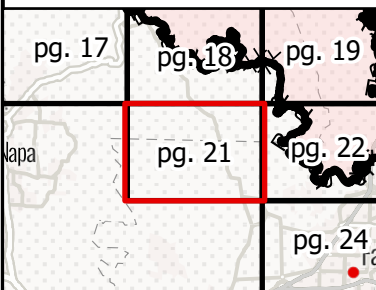


# IAP MAP

## LNU Lightning Complex

CA-LNU-013407  
September 6, 2020  
0700 - 0700 NAD 83  
Page 21 of 25  
Branch 40  
Div KK

### Adjacent Pages





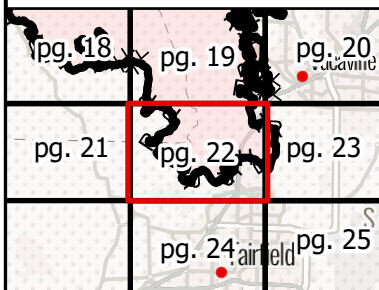
# IAP MAP

## LNU Lightning Complex

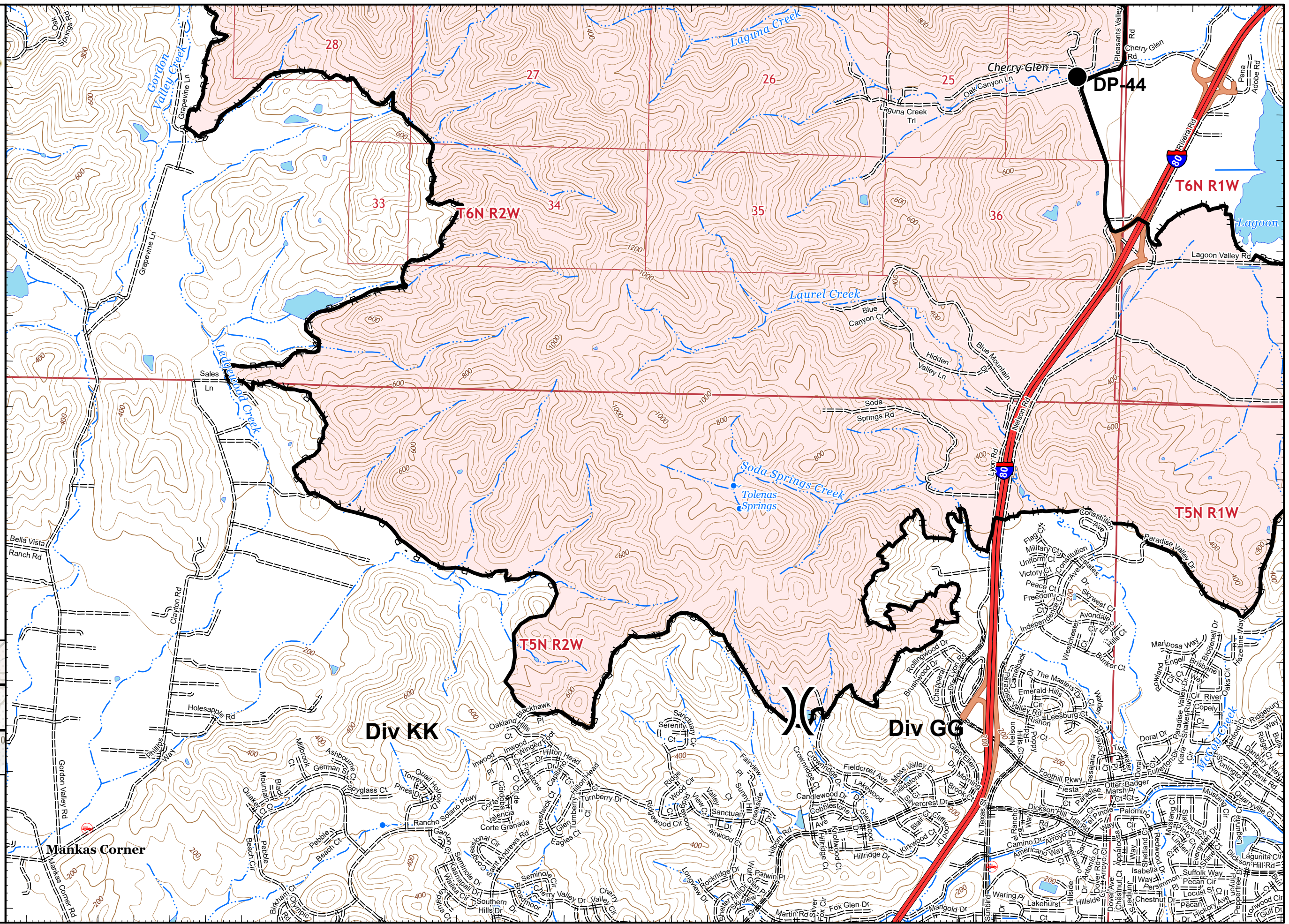
CA-LNU-013407  
September 6, 2020  
0700 - 0700 NAD 83  
Page 22 of 25  
Branch 40  
Div GG/KK

- Drop Point
- ) Division Break
- Contained Line
- H - Completed Hand Line
- R - Road as Completed Line
- Wildfire Daily Fire Perimeter

### Adjacent Pages



Miles  
0 0.25 0.5  
1:24,000  
IMT 2  
9/5/2020  
23:11 hrs





# IAP MAP

## LNU Lightning Complex

CA-LNU-013407  
September 6, 2020  
0700 - 0700 NAD 83  
Page 23 of 25  
Branch 40  
Div GG

- Contained Line
- Completed Hand Line
- Road as Completed Line
- Wildfire Daily Fire Perimeter

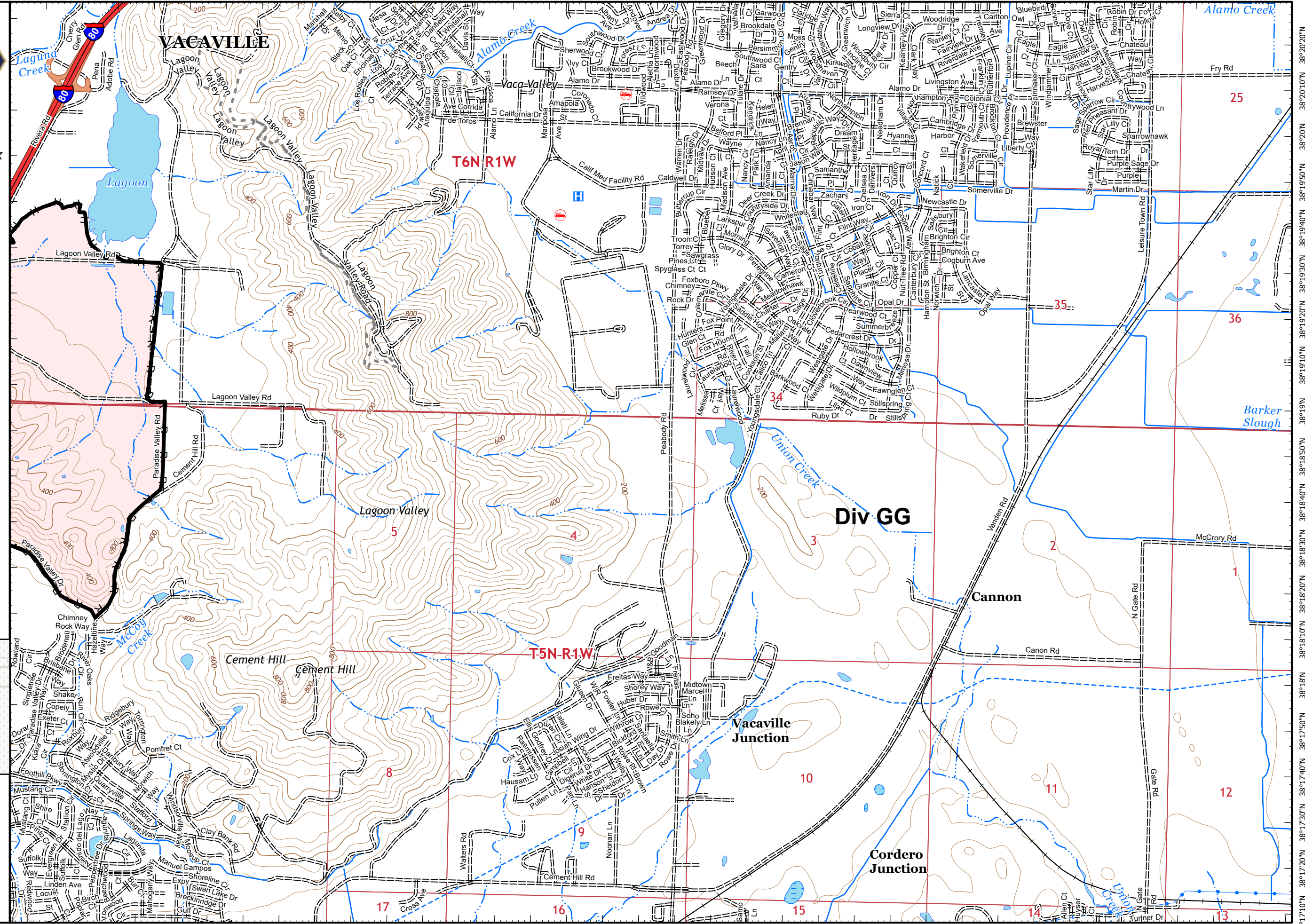
### Adjacent Pages

pg. 19    pg. 20  
pg. 22    pg. 23  
pg. 24    pg. 25

Miles  
0    0.25    0.5

1:24,000

IMT 2  
9/5/2020  
23:12 hrs





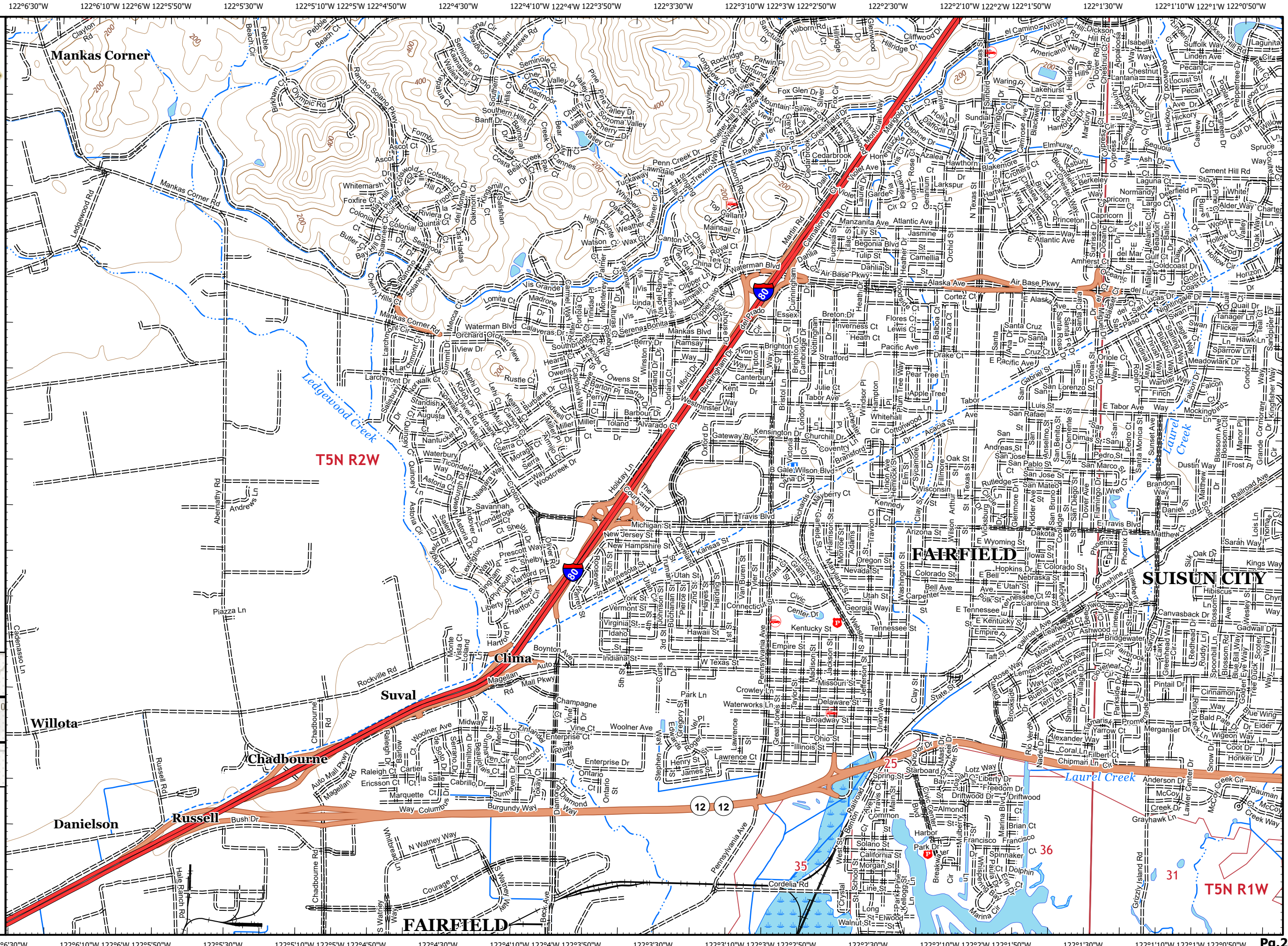
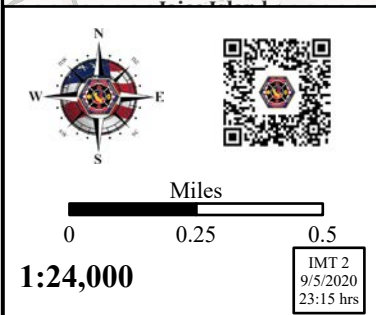
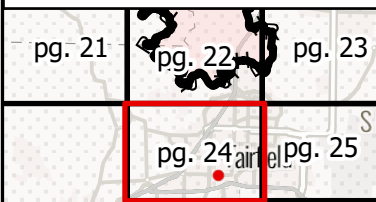


# IAP MAP

## LNU Lightning Complex

CA-LNU-013407  
September 6, 2020  
0700 - 0700 NAD 83  
Page 24 of 25  
Branch 40  
Div GG/KK

### Adjacent Pages



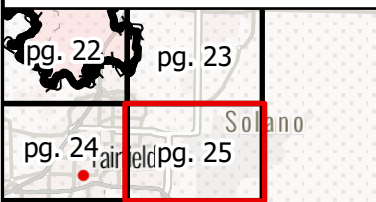



# IAP MAP

## LNU Lightning Complex

CA-LNU-013407  
September 6, 2020  
0700 - 0700 NAD 83  
Page 25 of 25  
Branch 40  
Div GG

### Adjacent Pages

Miles  
0 0.25 0.5

1:24,000  
IMT 2  
9/5/2020  
23:16 hrs

