



IAP MAP

LNU Lightning Complex

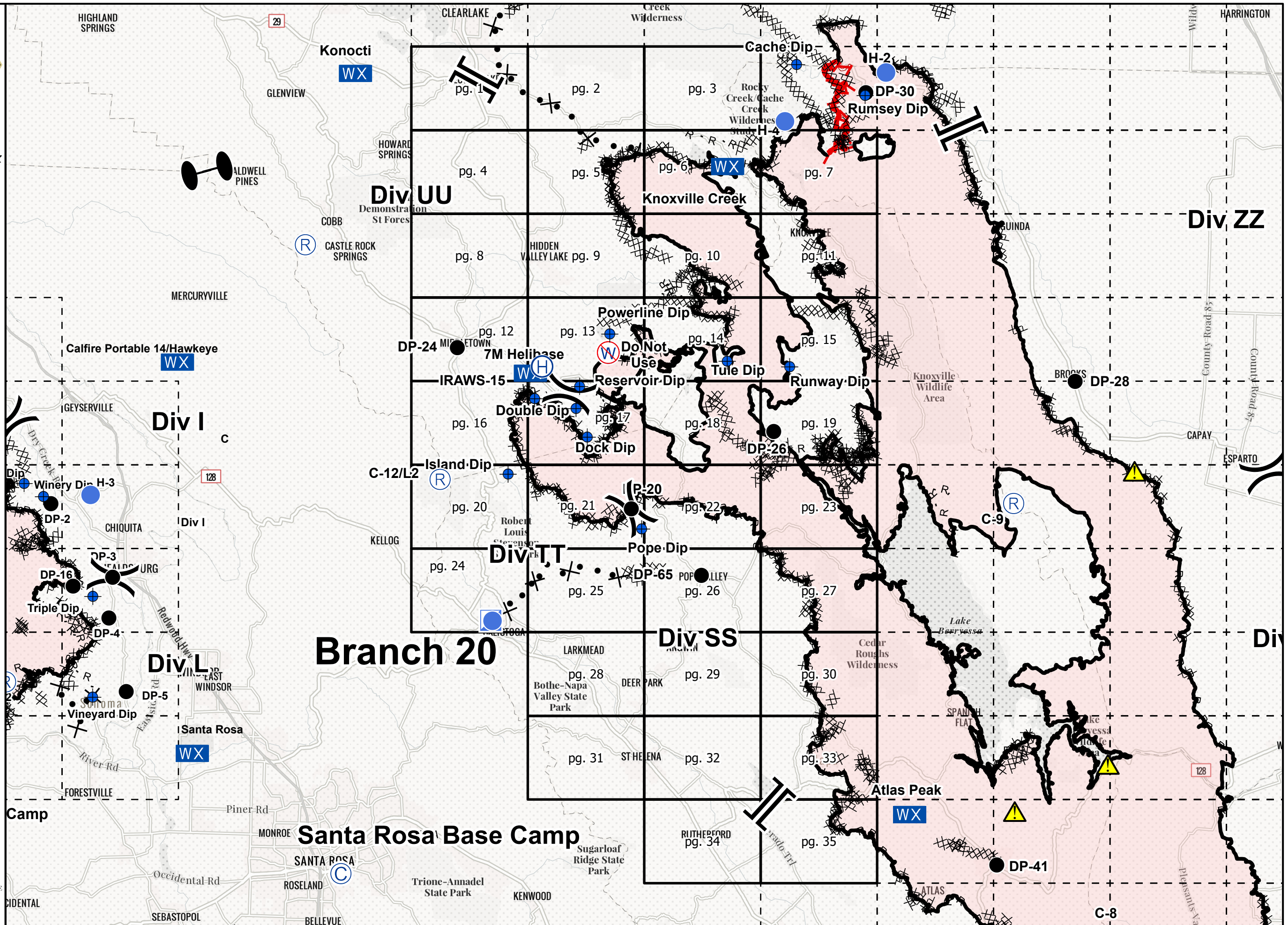
CA-LNU-013407
September 7, 2020
0700 - 0700 NAD 83
Overview

- ⊙ Camp
- ◆ Dip Site
- Drop Point
- ⊕ Helibase
- Helispot
- ▣ Incident Command Post
- ☒ Mobile Weather Unit
- Ⓡ Repeater
- Ⓡ Restricted Water Source
- ⊕ Zone Break
-) Division Break
- || Branch Break
- ▲ Hazardous Road Conditions
- ▬ Uncontrolled Fire Edge
- ▬ Contained Line
- ⊗ Completed Dozer Line
- H Completed Hand Line
- R Road as Completed Line
- ⊗ Proposed Dozer Line
- ▭ Wildfire Daily Fire Perimeter

Branch 20



IMT 2
9/6/2020
21:41 hrs







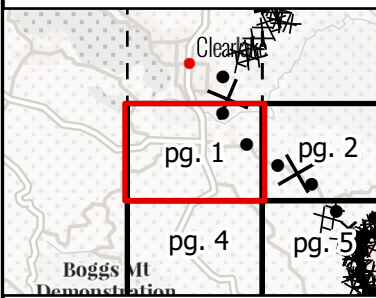
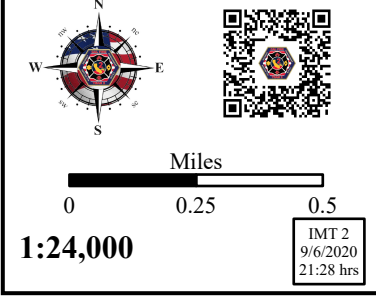
IAP MAP

LNU Lightning Complex

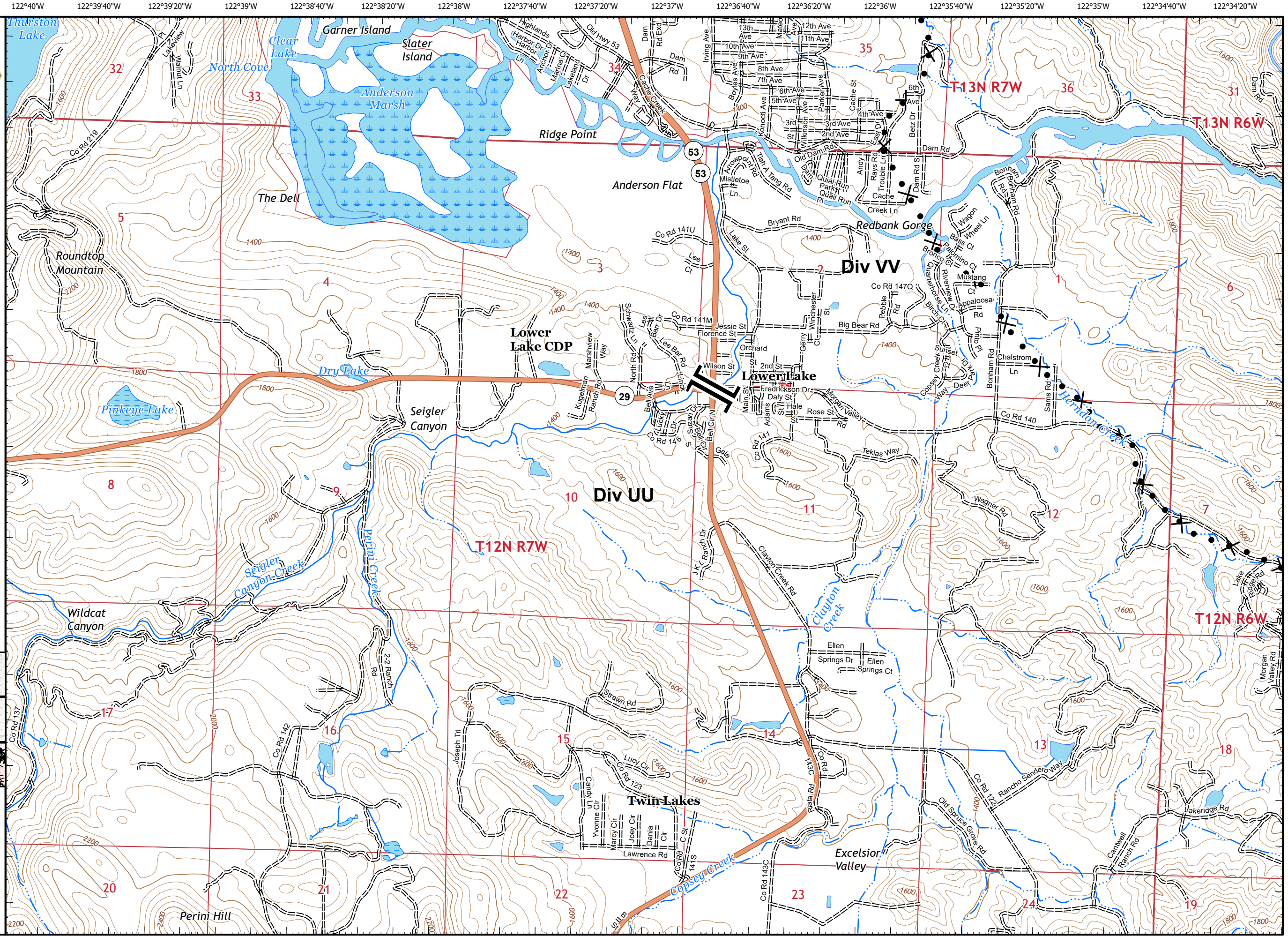
CA-LNU-013407
 September 7, 2020
 0700 - 0700 NAD 83
 Page 1 of 35
 Branch 20
 Div UU/VV

-  Branch Break
-  Proposed Dozer Line

Adjacent Pages

Miles
 0 0.25 0.5
 1:24,000
 IMT 2
 9/6/2020
 21:28 hrs



122°34'40"W 122°34'20"W 122°34'W 122°33'40"W 122°33'20"W 122°33'W 122°32'40"W 122°32'20"W 122°32'W 122°31'40"W 122°31'20"W 122°31'W 122°30'40"W 122°30'20"W 122°30'W 122°29'40"W 122°29'20"W 122°29'W



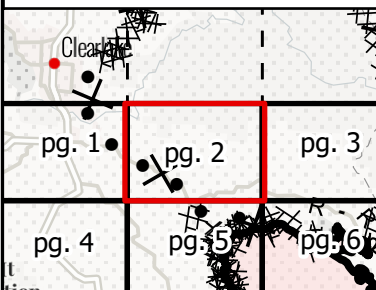
IAP MAP

LNU Lightning Complex

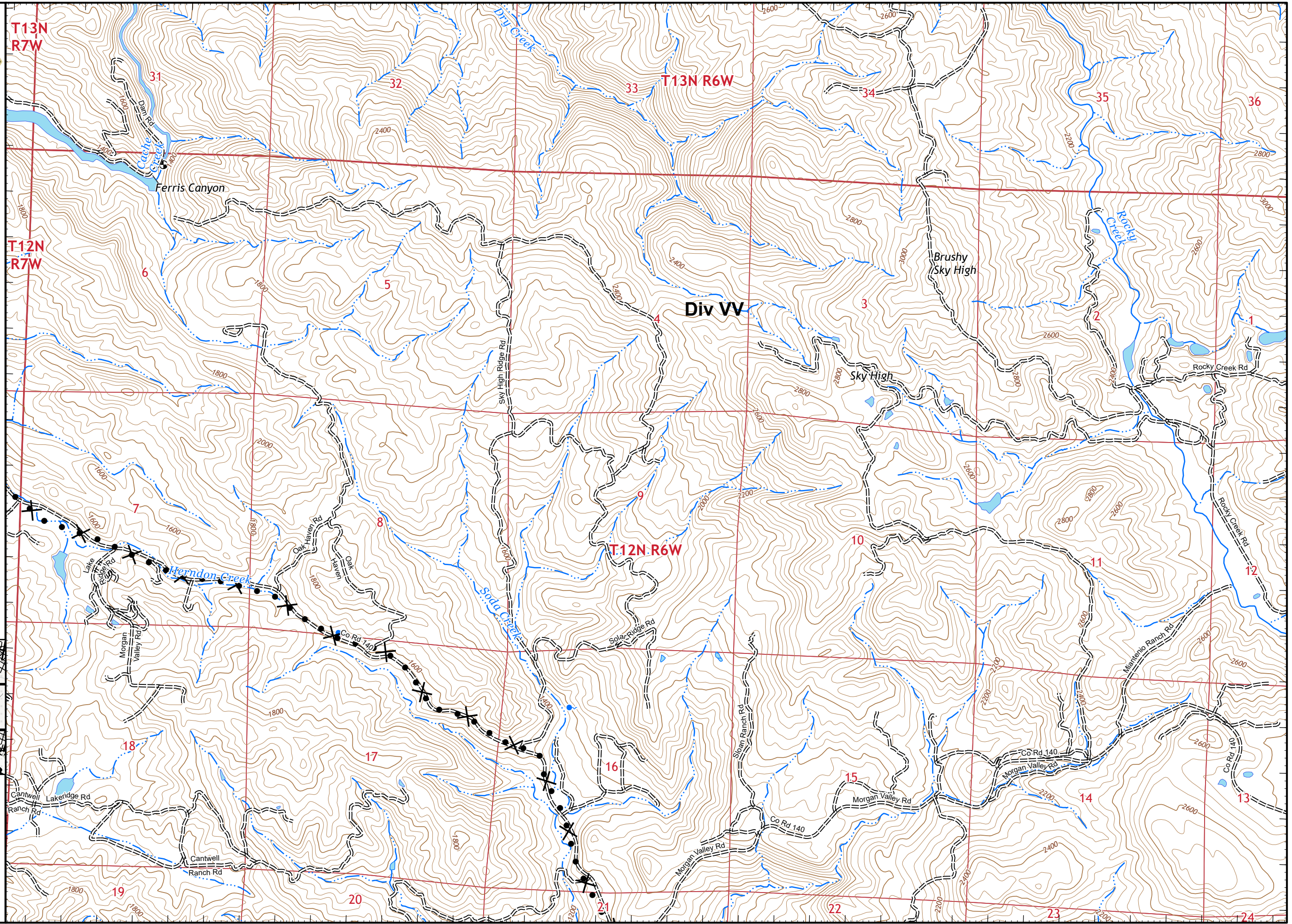
CA-LNU-013407
September 7, 2020
0700 - 0700 NAD 83
Page 2 of 35
Branch 20
Div UU/VV

✕ Proposed Dozer Line

Adjacent Pages



Miles
0 0.25 0.5
1:24,000
IMT 2
9/6/2020
21:29 hrs



122°34'30"W 122°34'10"W 122°33'50"W 122°33'30"W 122°33'10"W 122°32'50"W 122°32'30"W 122°32'10"W 122°31'50"W 122°31'30"W 122°31'10"W 122°30'50"W 122°30'30"W 122°30'10"W 122°29'50"W 122°29'30"W 122°29'10"W 122°28'50"W Pg.2

38°52'50"N 38°53'10"N 38°53'30"N 38°53'50"N 38°54'10"N 38°54'30"N 38°54'50"N 38°55'10"N 38°55'30"N 38°55'50"N 38°56'10"N

122°29'10"W 122°28'50"W 122°28'30"W 122°28'10"W 122°27'50"W 122°27'30"W 122°27'10"W 122°26'50"W 122°26'30"W 122°26'10"W 122°25'50"W 122°25'30"W 122°25'10"W 122°24'50"W 122°24'30"W 122°24'10"W 122°23'50"W 122°23'30"W

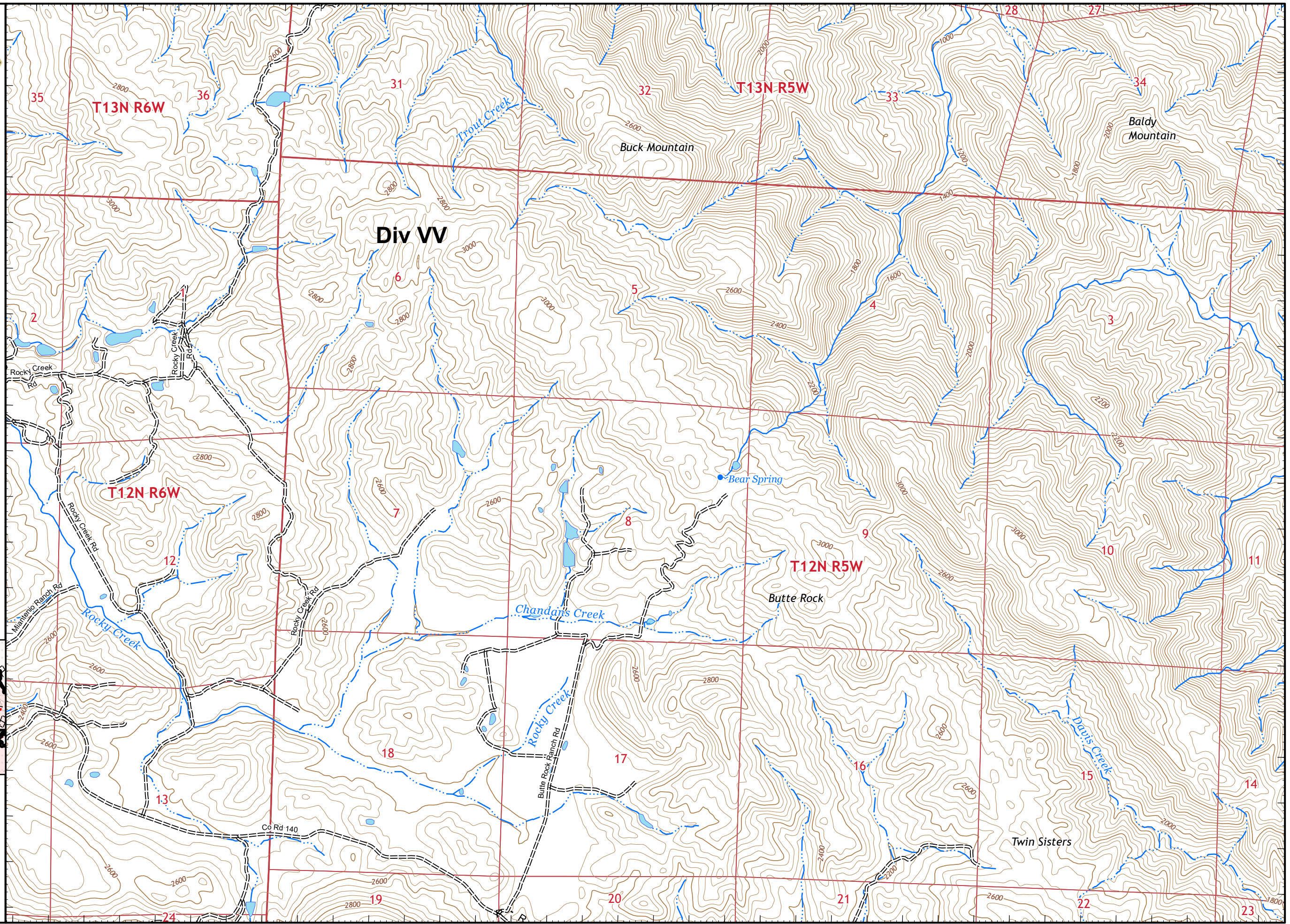


IAP MAP

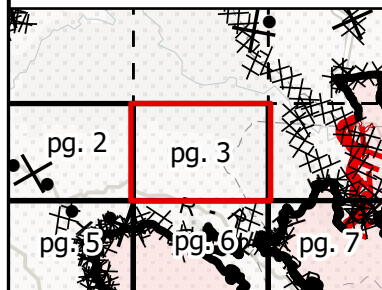
LNU Lightning Complex

CA-LNU-013407
September 7, 2020
0700 - 0700 NAD 83
Page 3 of 35
Branch 20
Div VV

R Road as Completed Line



Adjacent Pages



0 0.25 0.5 Miles

1:24,000

IMT 2
9/6/2020
21:29 hrs

122°29'10"W 122°28'50"W 122°28'30"W 122°28'10"W 122°27'50"W 122°27'30"W 122°27'10"W 122°26'50"W 122°26'30"W 122°26'10"W 122°25'50"W 122°25'30"W 122°25'10"W 122°24'50"W 122°24'30"W 122°24'10"W 122°23'50"W 122°23'30"W **Pg.3**

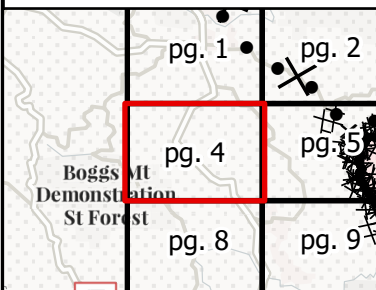


IAP MAP

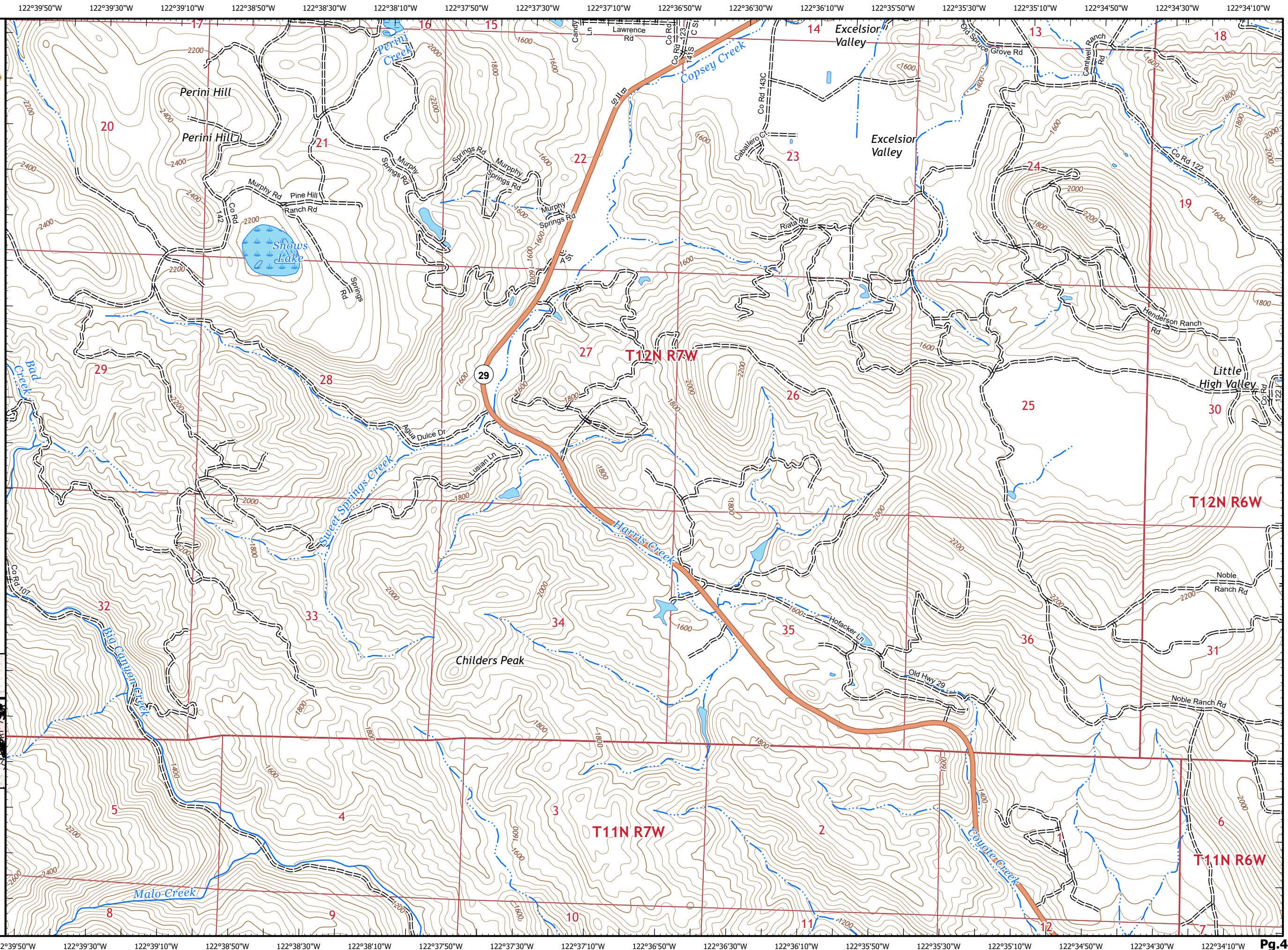
LNU Lightning Complex

CA-LNU-013407
September 7, 2020
0700 - 0700 NAD 83
Page 4 of 35
Branch 20
Div UU

Adjacent Pages



Miles
0 0.25 0.5
1:24,000
IMT 2
9/6/2020
21:30 hrs












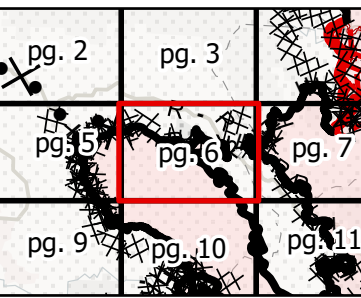

IAP MAP

LNU Lightning Complex

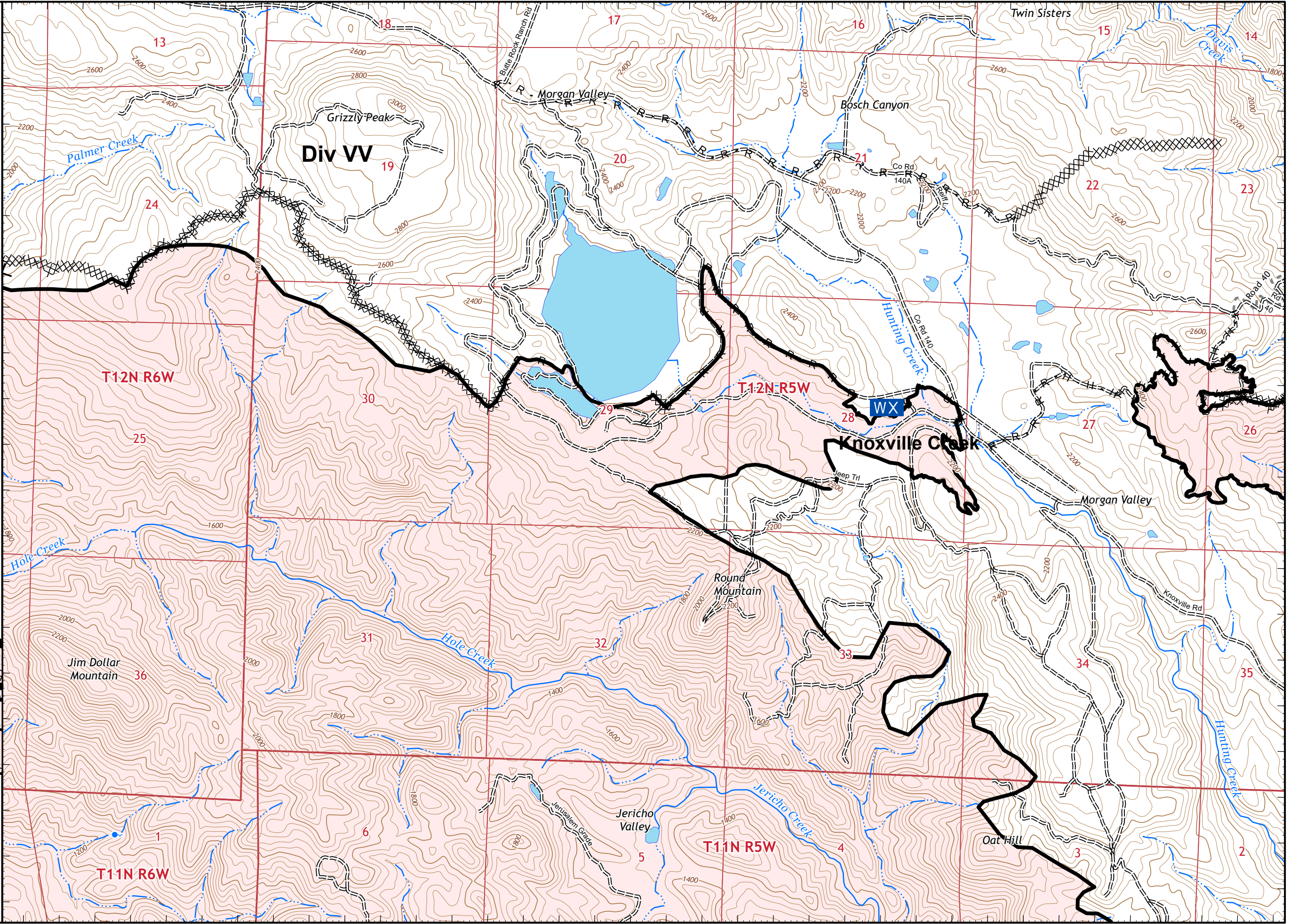
CA-LNU-013407
September 7, 2020
0700 - 0700 NAD 83
Page 6 of 35
Branch 20
Div UU

-  Mobile Weather Unit
-  Contained Line
-  Completed Dozer Line
-  Completed Hand Line
-  Road as Completed Line
-  Proposed Dozer Line
-  Wildfire Daily Fire Perimeter

Adjacent Pages

Miles
0 0.25 0.5
1:24,000
IMT 2
9/6/2020
21:31 hrs











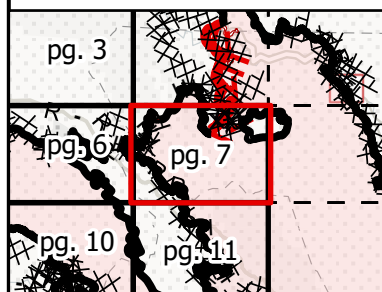


IAP MAP

LNU Lightning Complex

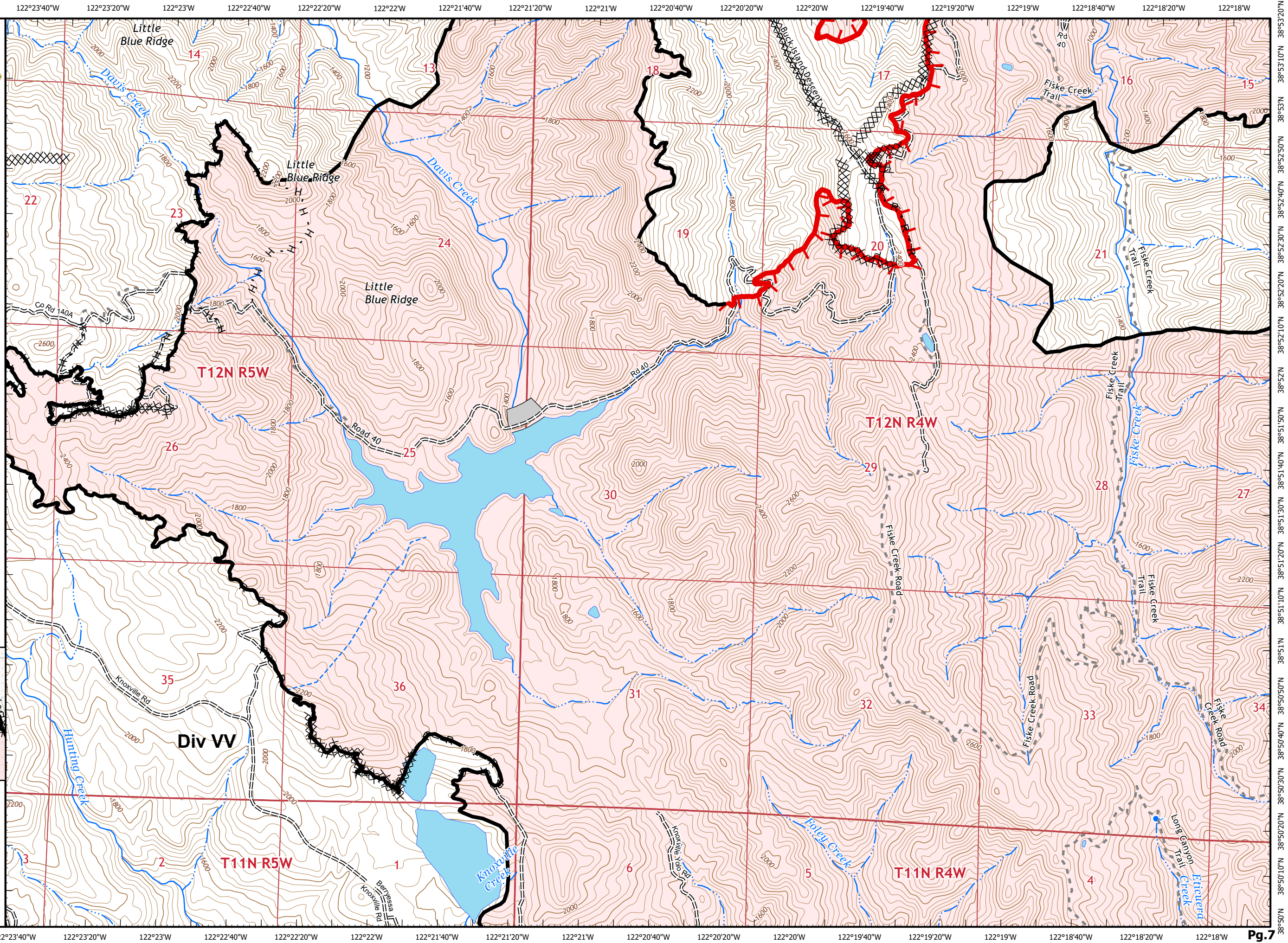
CA-LNU-013407
 September 7, 2020
 0700 - 0700 NAD 83
 Page 7 of 35
 Branch 20
 Div UU/WW

-  Uncontrolled Fire Edge
-  Contained Line
-  Completed Dozer Line
-  Completed Hand Line
-  Road as Completed Line
-  Wildfire Daily Fire Perimeter

Adjacent Pages

Miles
 0 0.25 0.5
 1:24,000
 IMT 2
 9/6/2020
 21:31 hrs



122°39'50"W 122°39'30"W 122°39'10"W 122°38'50"W 122°38'30"W 122°38'10"W 122°37'50"W 122°37'30"W 122°37'10"W 122°36'50"W 122°36'30"W 122°36'10"W 122°35'50"W 122°35'30"W 122°35'10"W 122°34'50"W 122°34'30"W 122°34'10"W



IAP MAP

LNU Lightning Complex

CA-LNU-013407
September 7, 2020
0700 - 0700 NAD 83
Page 8 of 35
Branch 20
Div UU

Adjacent Pages

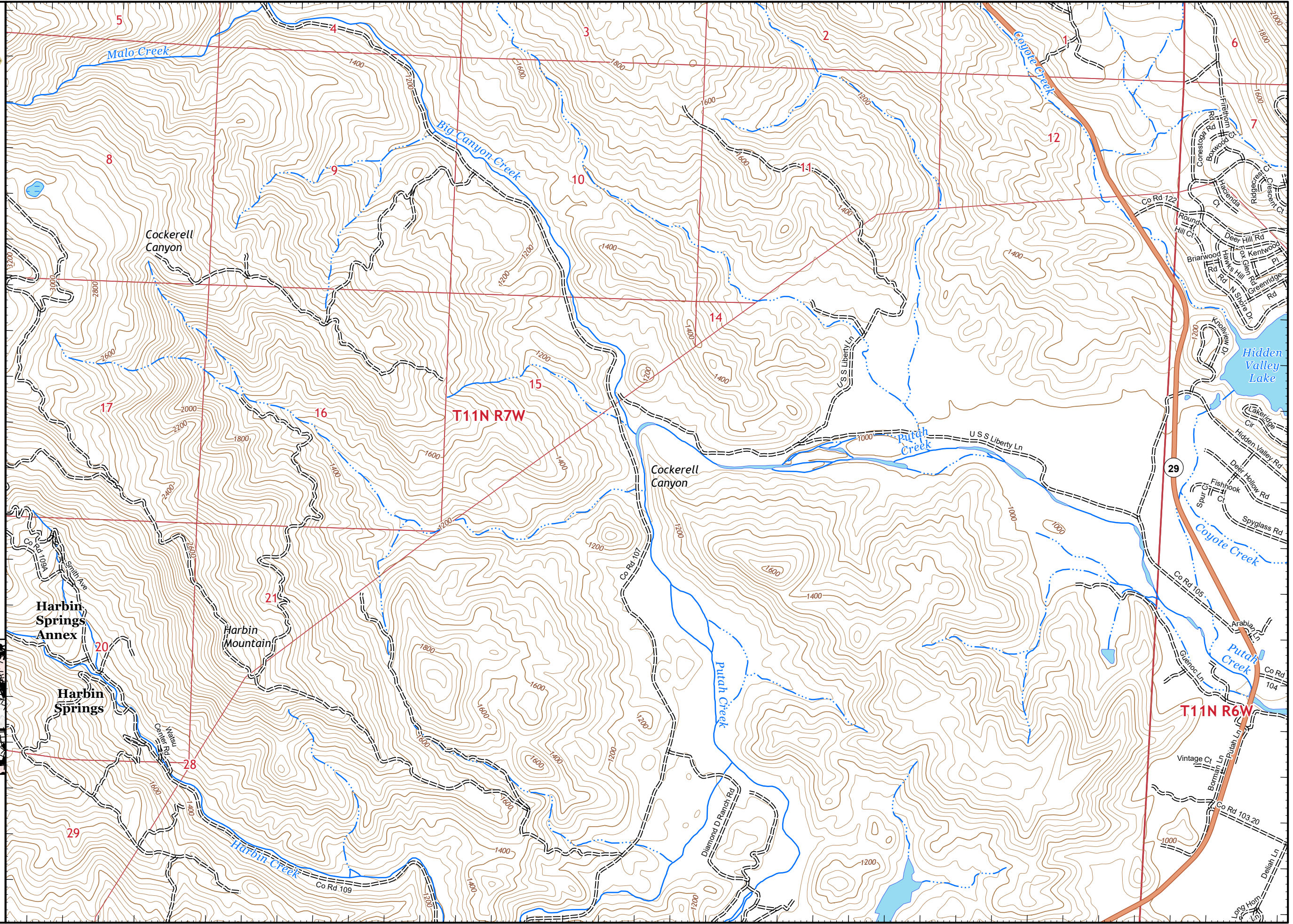
Boggs Mt Demonstration St For st	pg. 4	pg. 15
	pg. 8	pg. 9
	pg. 12	pg. 13

175

Miles
0 0.25 0.5

1:24,000

IMT 2
9/6/2020
21:31 hrs



122°39'40"W 122°39'20"W 122°39'W 122°38'40"W 122°38'20"W 122°38'W 122°37'40"W 122°37'20"W 122°37'W 122°36'40"W 122°36'20"W 122°36'W 122°35'40"W 122°35'20"W 122°35'W 122°34'40"W 122°34'20"W 122°34'W



IAP MAP

LNU Lightning Complex

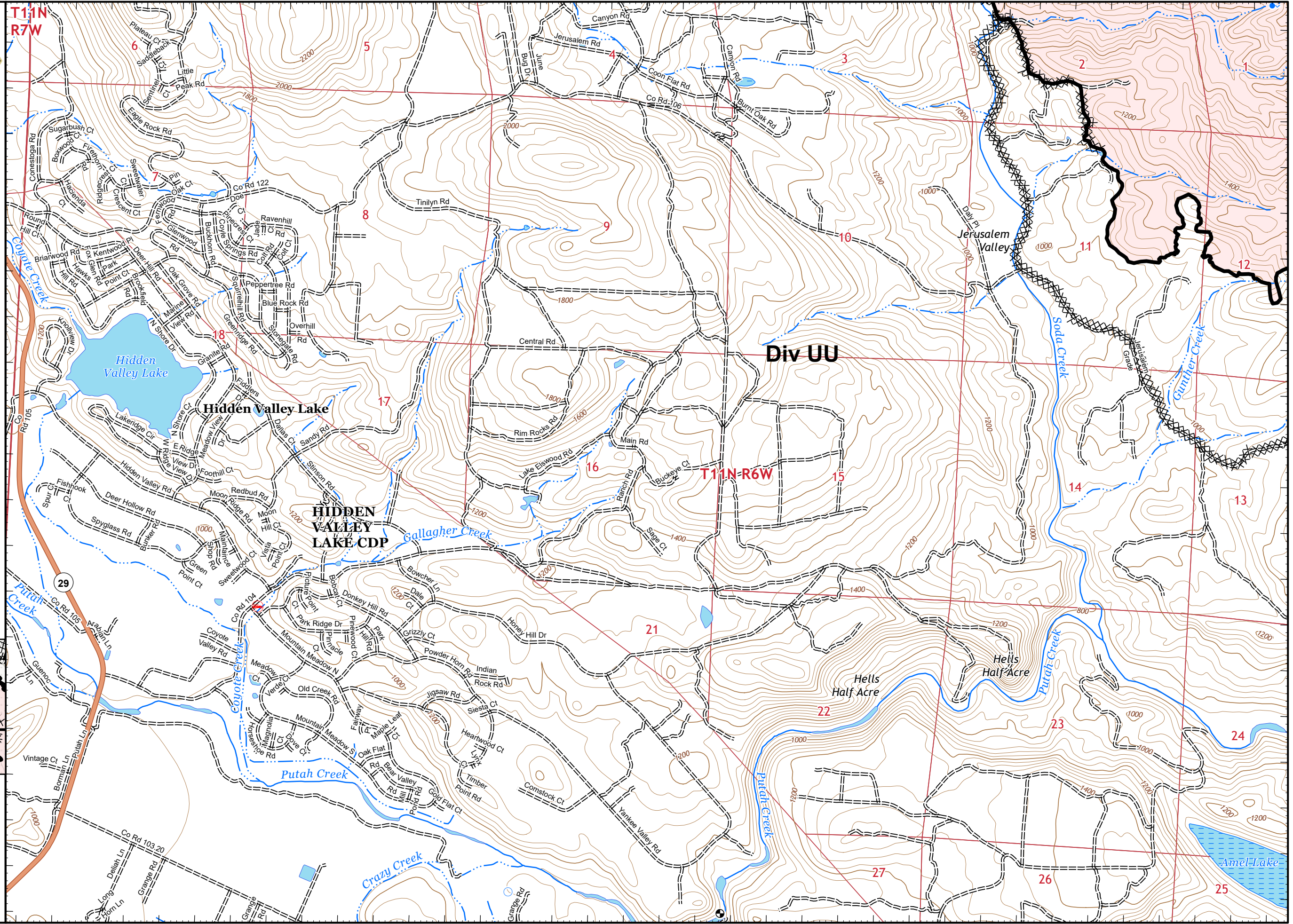
CA-LNU-013407
September 7, 2020
0700 - 0700 NAD 83
Page 9 of 35
Branch 20
Div UU

- Contained Line
- Completed Dozer Line
- Road as Completed Line
- Wildfire Daily Fire Perimeter

Adjacent Pages

pg. 4	pg. 5	pg. 6
pg. 8	pg. 9	pg. 10
pg. 12	pg. 13	pg. 14

Miles
0 0.25 0.5
1:24,000
IMT 2
9/6/2020
21:32 hrs









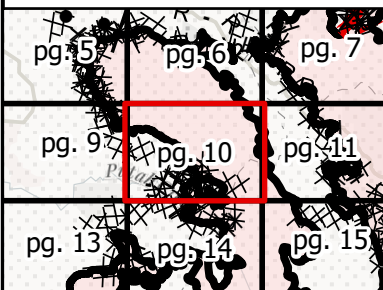

IAP MAP

LNU Lightning Complex

CA-LNU-013407
September 7, 2020
0700 - 0700 NAD 83
Page 10 of 35
Branch 20
Div UU

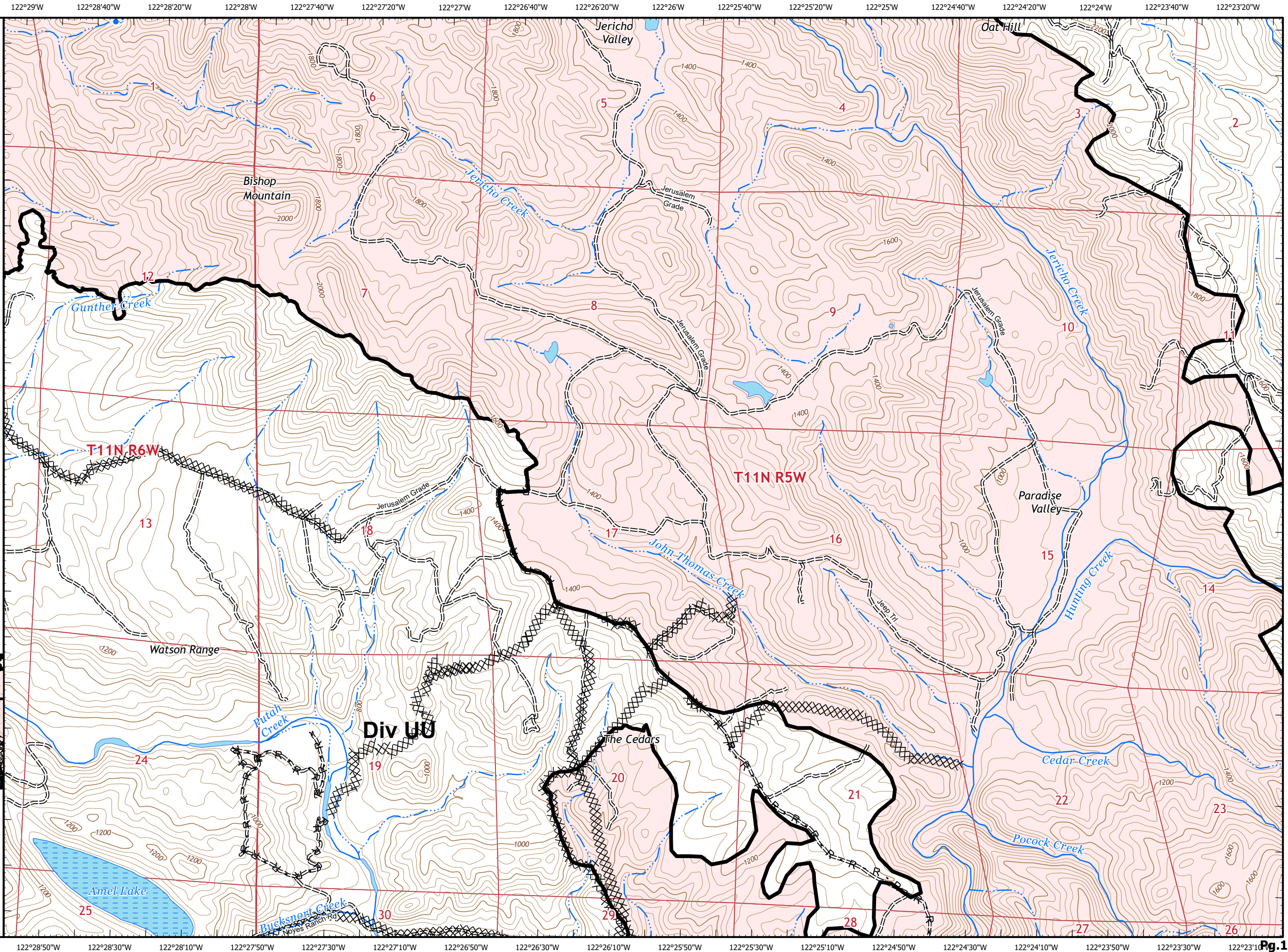
-  Contained Line
-  Completed Dozer Line
-  Road as Completed Line
-  Wildfire Daily Fire Perimeter

Adjacent Pages

Miles
0 0.25 0.5

1:24,000
IMT 2
9/6/2020
21:32 hrs



122°23'40"W 122°23'20"W 122°23'W 122°22'40"W 122°22'20"W 122°22'W 122°21'40"W 122°21'20"W 122°21'W 122°20'40"W 122°20'20"W 122°20'W 122°19'40"W 122°19'20"W 122°19'W 122°18'40"W 122°18'20"W 122°18'W



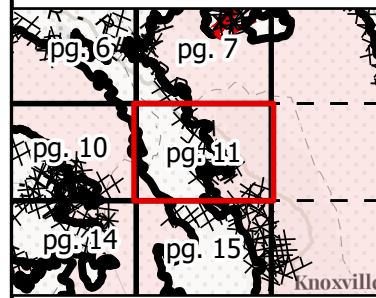
IAP MAP

LNU Lightning Complex

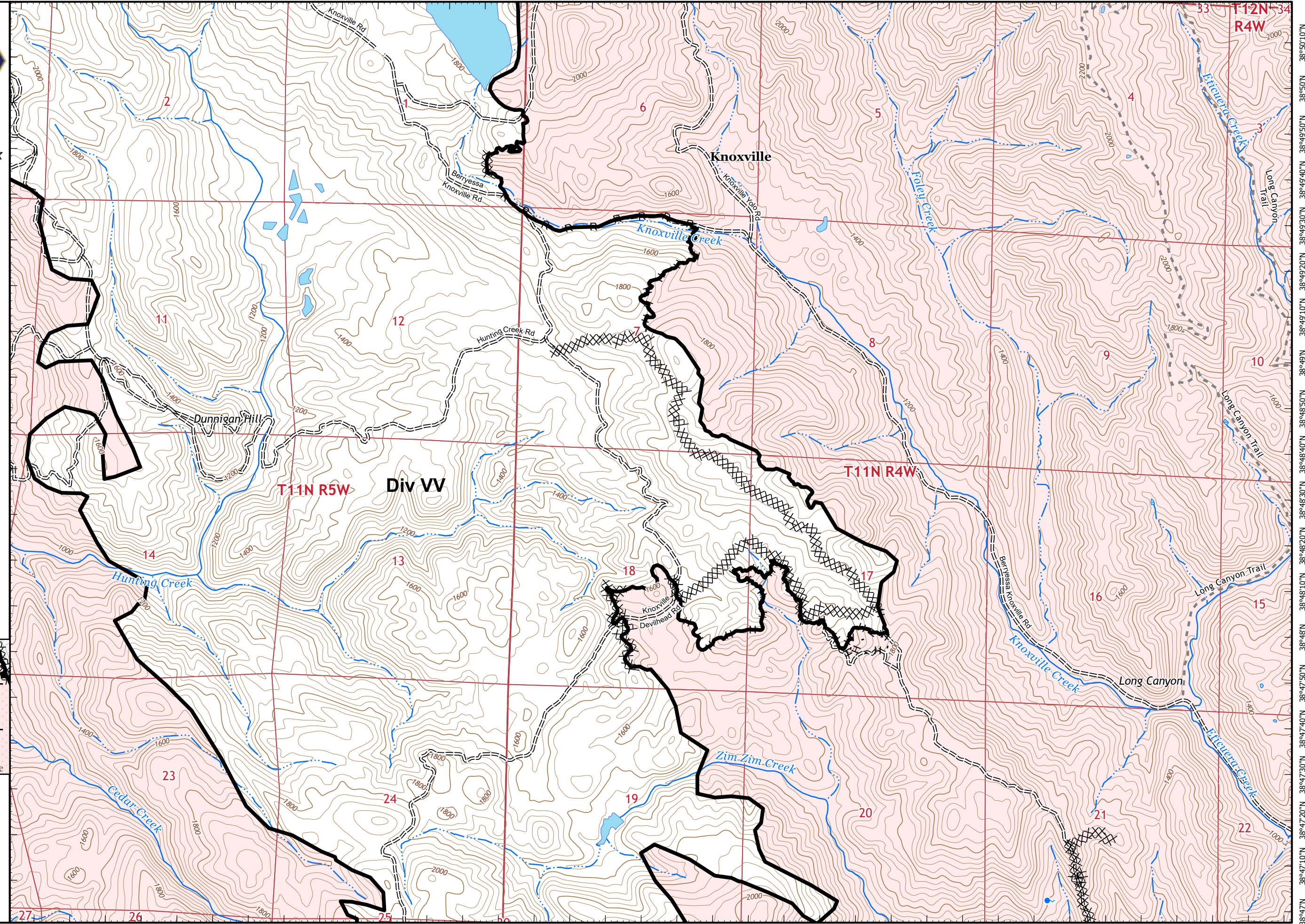
CA-LNU-013407
September 7, 2020
0700 - 0700 NAD 83
Page 11 of 35
Branch 20
Div UU

- Contained Line
- Completed Dozer Line
- Completed Hand Line
- Road as Completed Line
- Wildfire Daily Fire Perimeter

Adjacent Pages



Miles
0 0.25 0.5
1:24,000
IMT 2
9/6/2020
21:33 hrs



122°23'30"W 122°23'10"W 122°22'50"W 122°22'30"W 122°22'10"W 122°21'50"W 122°21'30"W 122°21'10"W 122°20'50"W 122°20'30"W 122°20'10"W 122°19'50"W 122°19'30"W 122°19'10"W 122°18'50"W 122°18'30"W 122°18'10"W 122°17'50"W **Pg.11**



IAP MAP

LNU Lightning Complex

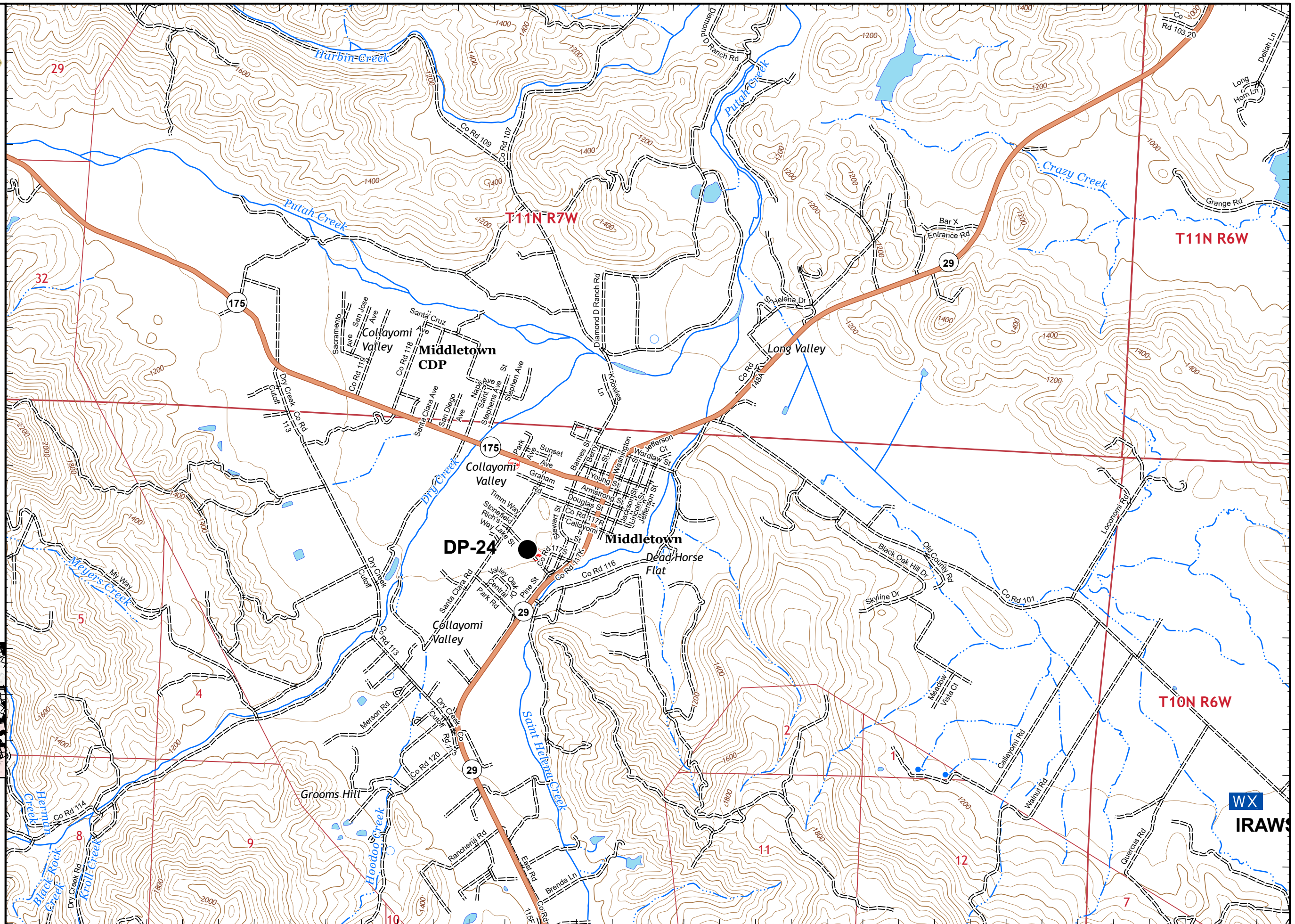
CA-LNU-013407
 September 7, 2020
 0700 - 0700 NAD 83
 Page 12 of 35
 Branch 20
 Div TT/UU

- Drop Point
- WX Mobile Weather Unit

Adjacent Pages

St Forest	pg. 8	pg. 9
175	pg. 12	pg. 13
	pg. 16	pg. 17

Miles
 0 0.25 0.5
 1:24,000
 IMT 2
 9/6/2020
 21:33 hrs



WX
 IRAWS



IAP MAP


LNU Lightning Complex

CA-LNU-013407
September 7, 2020
0700 - 0700 NAD 83
Page 13 of 35
Branch 20
Div UU

- Dip Site
- Helibase
- Mobile Weather Unit
- Restricted Water Source
- Contained Line
- Completed Dozer Line
- Completed Hand Line
- Wildfire Daily Fire Perimeter

Adjacent Pages

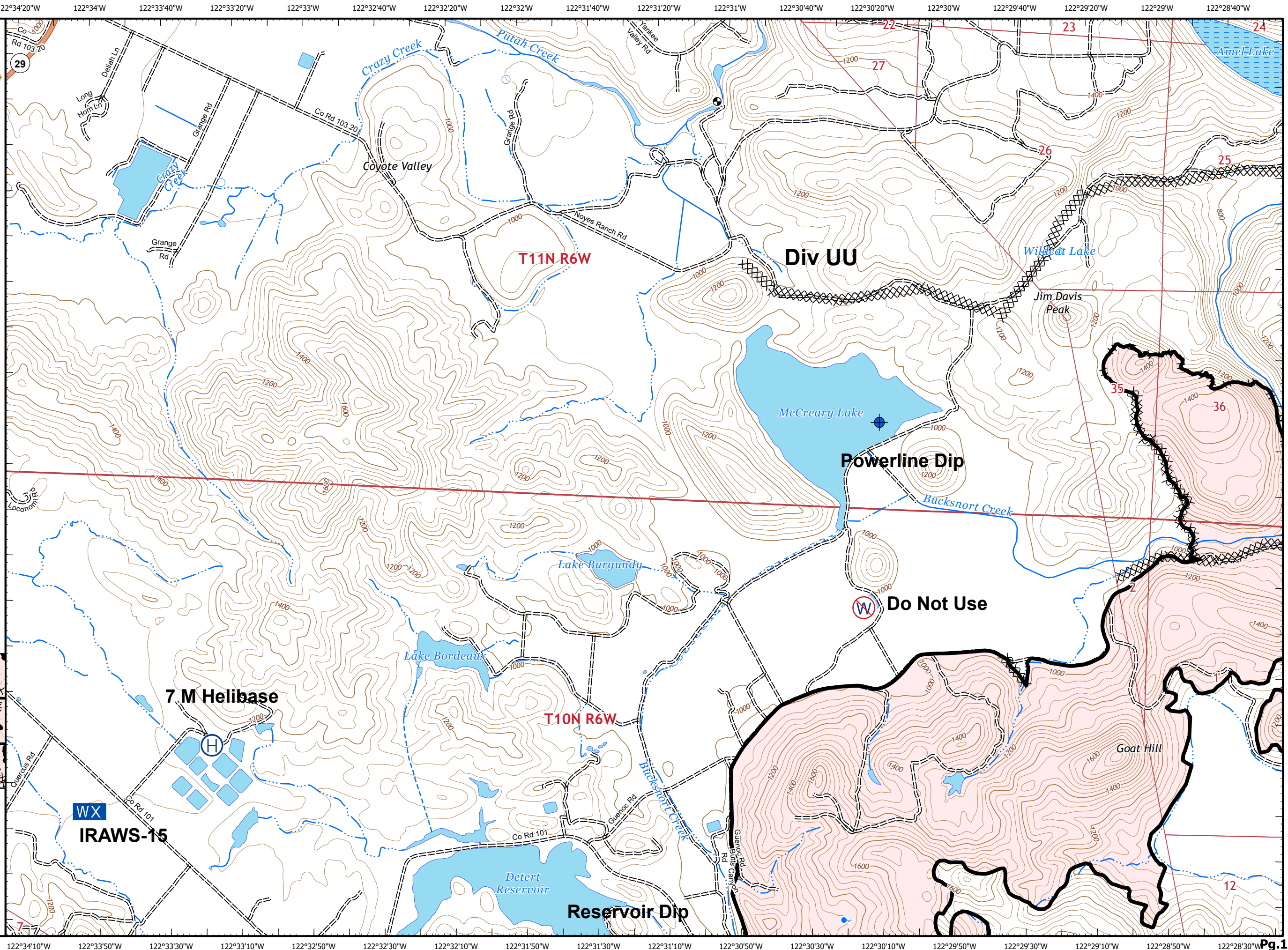
pg. 8	pg. 9	pg. 10
pg. 12	pg. 13	pg. 14
pg. 16	pg. 17	pg. 18



Miles
0 0.25 0.5

1:24,000

IMT 2
9/6/2020
21:34 hrs





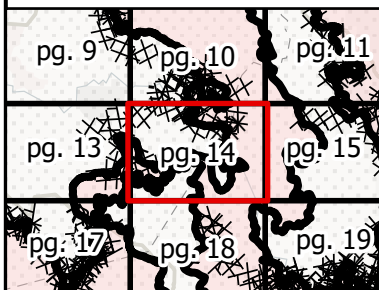
IAP MAP

LNU Lightning Complex

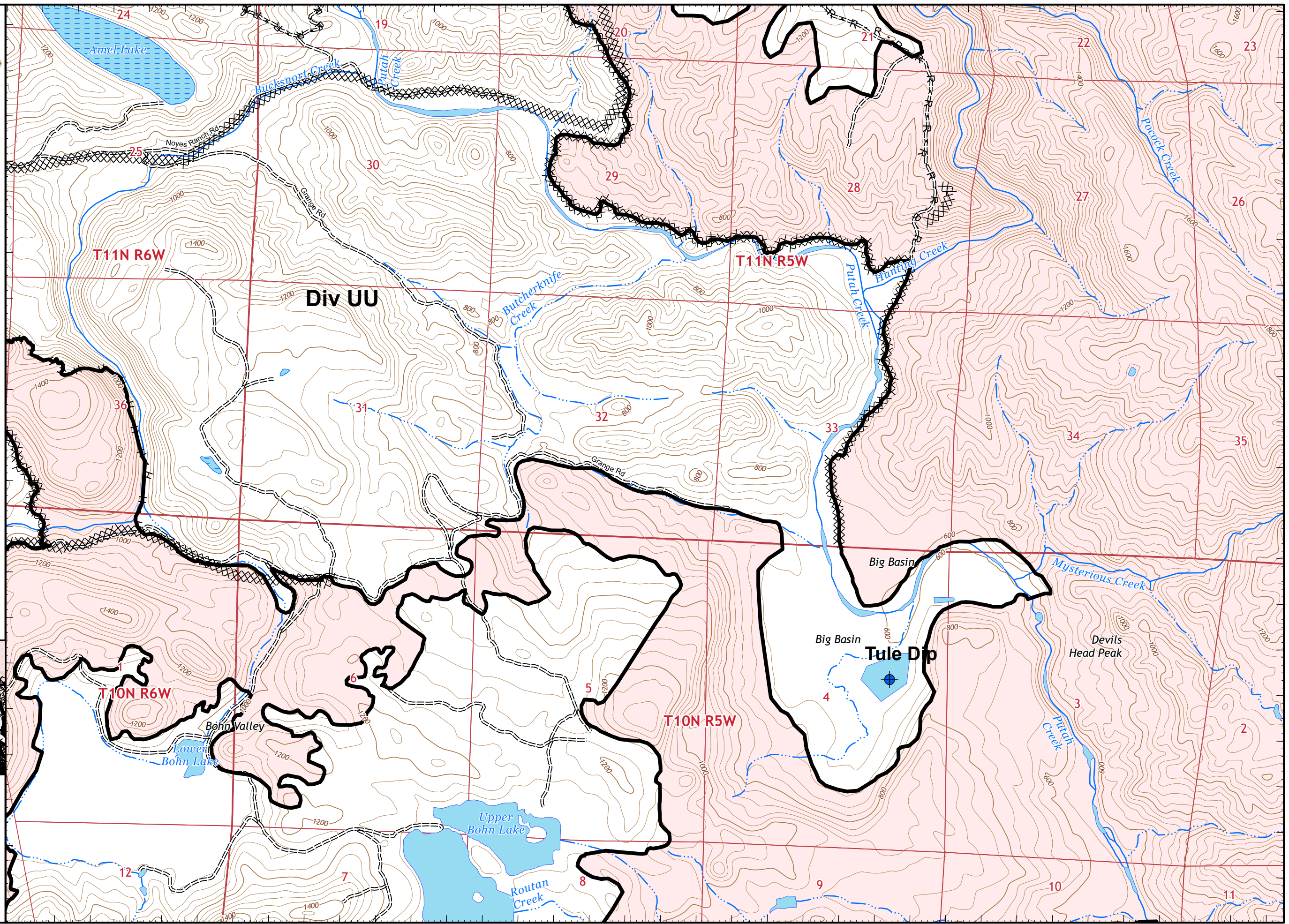
CA-LNU-013407
September 7, 2020
0700 - 0700 NAD 83
Page 14 of 35
Branch 20
Div UU

- Dip Site
- Contained Line
- Completed Dozer Line
- Completed Hand Line
- Road as Completed Line
- Wildfire Daily Fire Perimeter

Adjacent Pages



Miles
0 0.25 0.5
1:24,000
IMT 2
9/6/2020
21:34 hrs






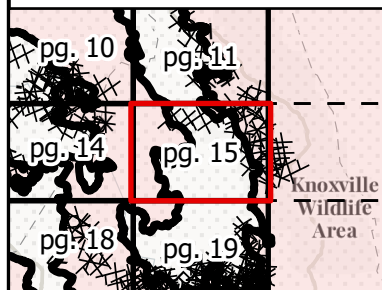
IAP MAP

LNU Lightning Complex

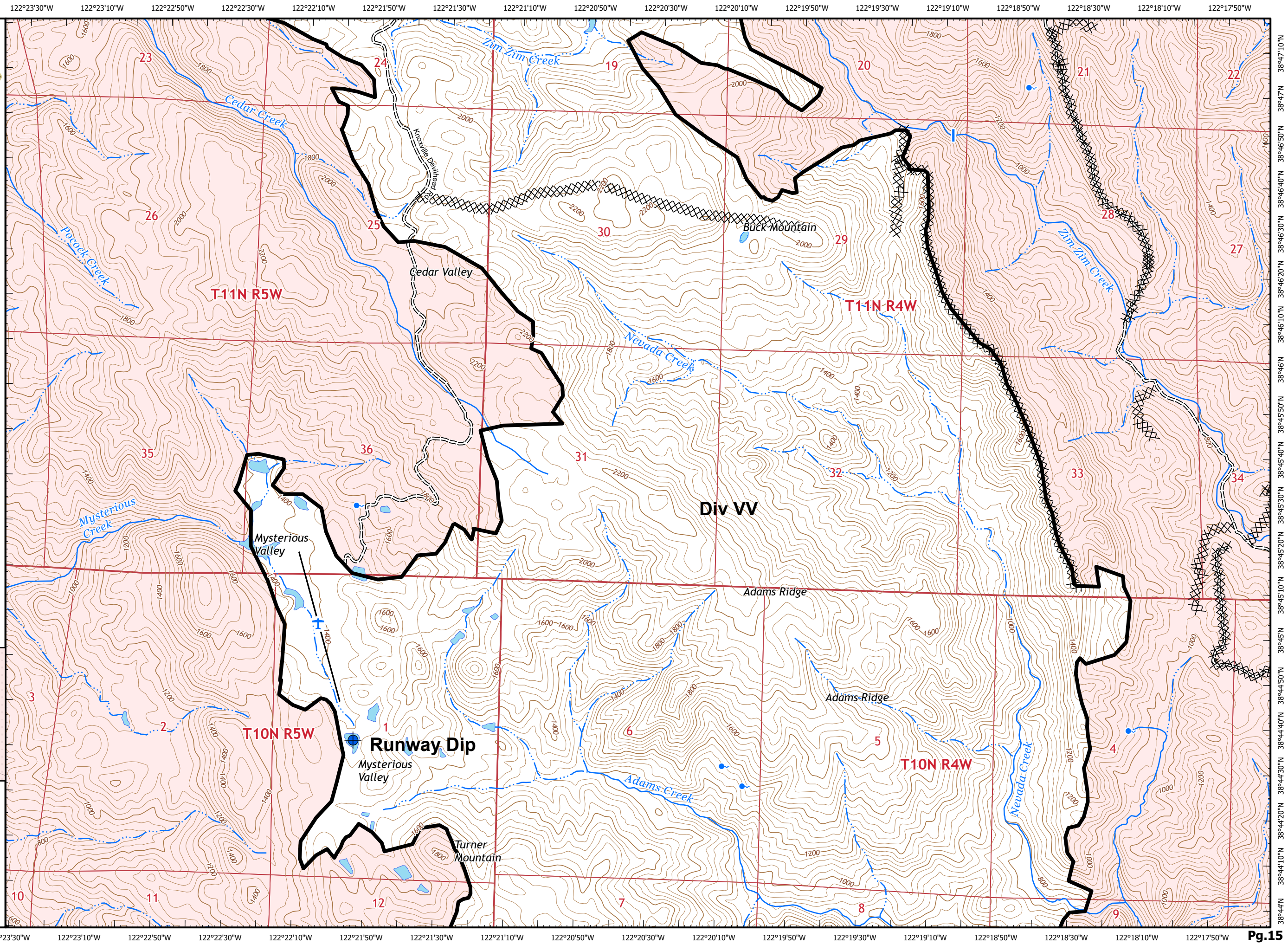
CA-LNU-013407
September 7, 2020
0700 - 0700 NAD 83
Page 15 of 35
Branch 20
Div UU

- Dip Site
- Contained Line
- Completed Dozer Line
- Wildfire Daily Fire Perimeter

Adjacent Pages



Miles
0 0.25 0.5
1:24,000
IMT 2
9/6/2020
21:34 hrs



122°39'40"W 122°39'20"W 122°39'W 122°38'40"W 122°38'20"W 122°38'W 122°37'40"W 122°37'20"W 122°37'W 122°36'40"W 122°36'20"W 122°36'W 122°35'40"W 122°35'20"W 122°35'W 122°34'40"W 122°34'20"W 122°34'W



IAP MAP

LNU Lightning Complex

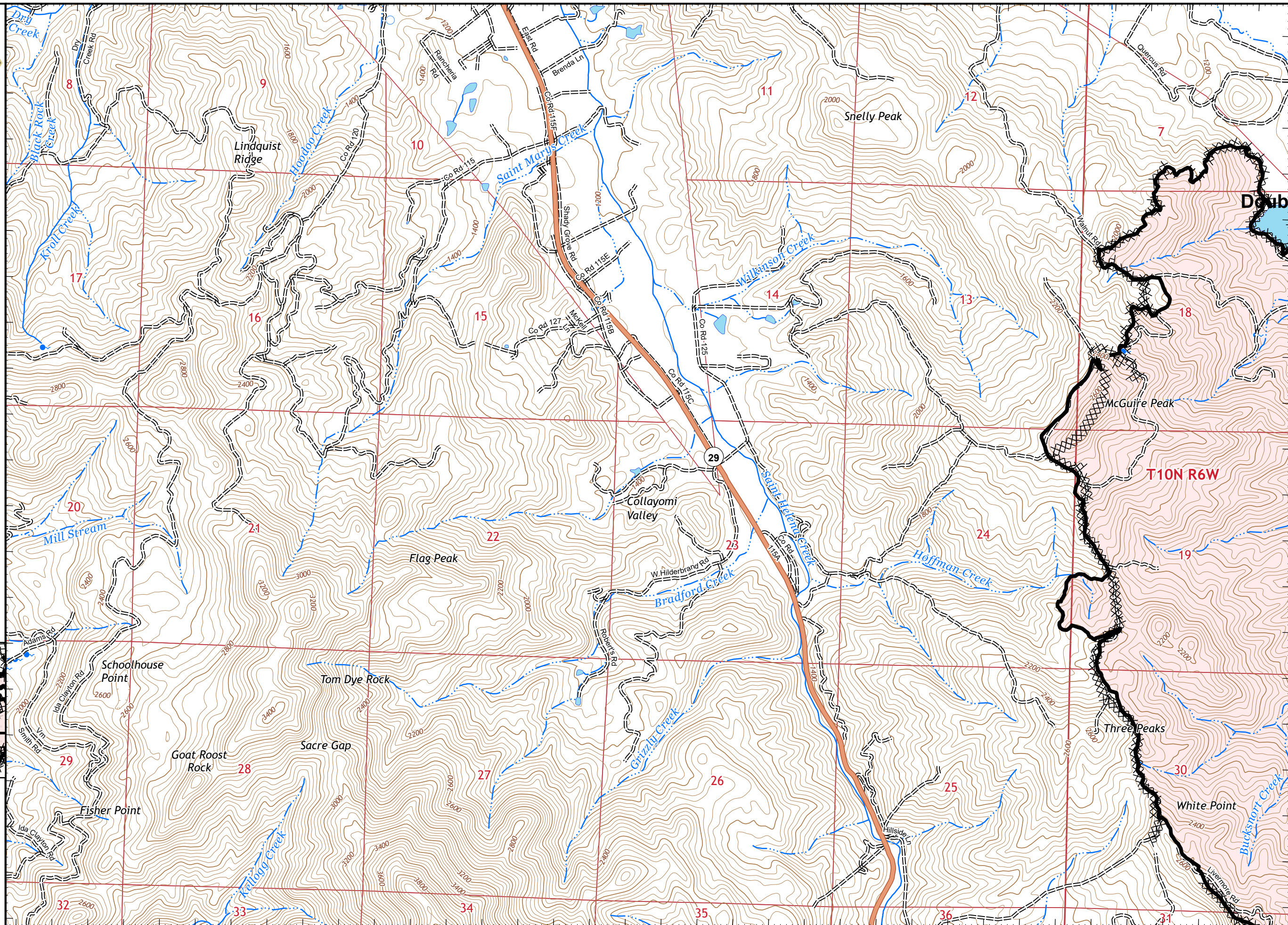
CA-LNU-013407
September 7, 2020
0700 - 0700 NAD 83
Page 16 of 35
Branch 20
Div TT

- Dip Site
- Contained Line
- Completed Dozer Line
- Completed Hand Line
- Wildfire Daily Fire Perimeter

Adjacent Pages

pg. 12	pg. 13
pg. 16	pg. 17
pg. 20	pg. 21

Miles
0 0.25 0.5
1:24,000
IMT 2
9/6/2020
21:35 hrs



122°39'30"W 122°39'10"W 122°38'50"W 122°38'30"W 122°38'10"W 122°37'50"W 122°37'30"W 122°37'10"W 122°36'50"W 122°36'30"W 122°36'10"W 122°35'50"W 122°35'30"W 122°35'10"W 122°34'50"W 122°34'30"W 122°34'10"W 122°33'50"W Pg.16



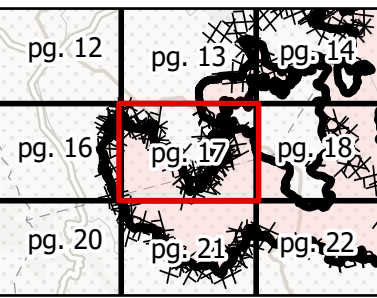
IAP MAP

LNU Lightning Complex

CA-LNU-013407
September 7, 2020
0700 - 0700 NAD 83
Page 17 of 35
Branch 20
Div TT/UU

- Dip Site
- Division Break
- Contained Line
- Completed Dozer Line
- Completed Hand Line
- Road as Completed Line
- Wildfire Daily Fire Perimeter

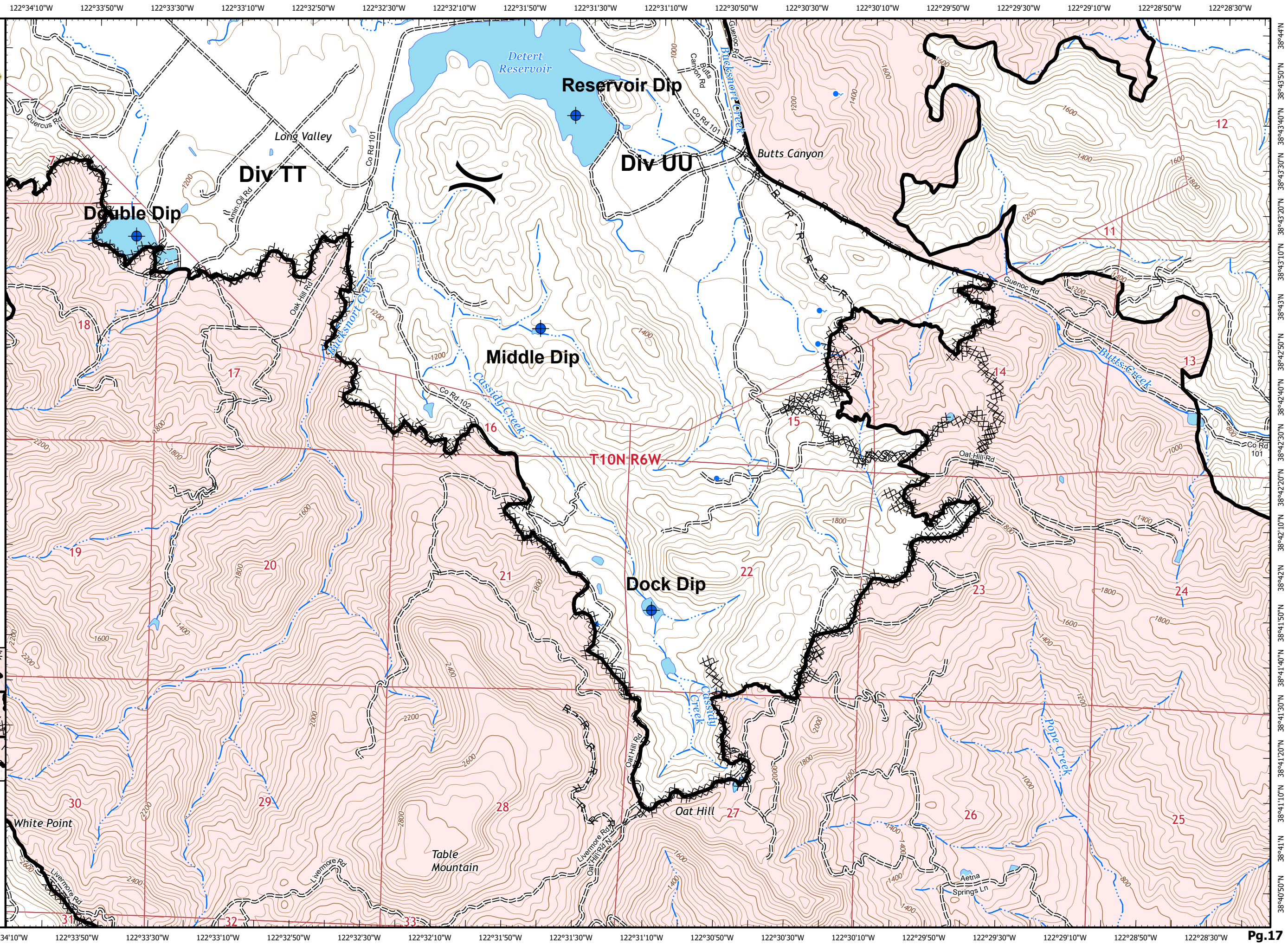
Adjacent Pages



Miles
0 0.25 0.5

1:24,000

IMT 2
9/6/2020
21:35 hrs



122°28'50"W 122°28'30"W 122°28'10"W 122°27'50"W 122°27'30"W 122°27'10"W 122°26'50"W 122°26'30"W 122°26'10"W 122°25'50"W 122°25'30"W 122°25'10"W 122°24'50"W 122°24'30"W 122°24'10"W 122°23'50"W 122°23'30"W 122°23'10"W

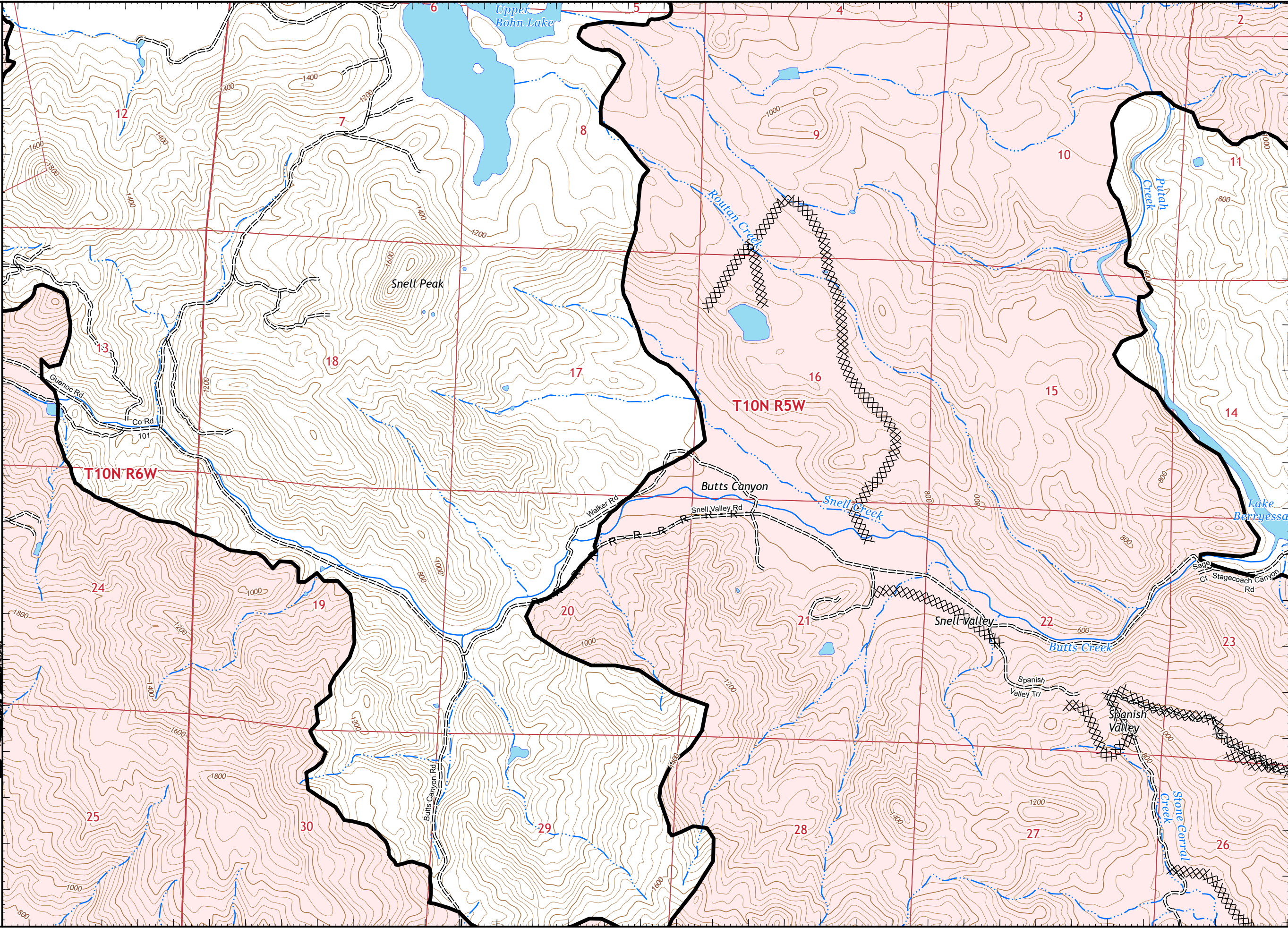


IAP MAP

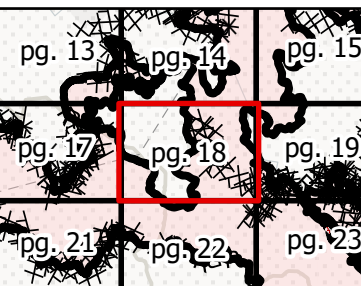
LNU Lightning Complex

CA-LNU-013407
September 7, 2020
0700 - 0700 NAD 83
Page 18 of 35
Branch 20
Div UU

- Contained Line
- Completed Dozer Line
- Road as Completed Line
- Wildfire Daily Fire Perimeter



Adjacent Pages



Miles
0 0.25 0.5
1:24,000
IMT 2
9/6/2020
21:36 hrs

122°28'40"W 122°28'20"W 122°28'W 122°27'40"W 122°27'20"W 122°27'W 122°26'40"W 122°26'20"W 122°26'W 122°25'40"W 122°25'20"W 122°25'W 122°24'40"W 122°24'20"W 122°24'W 122°23'40"W 122°23'20"W 122°23'W **Pg. 18**



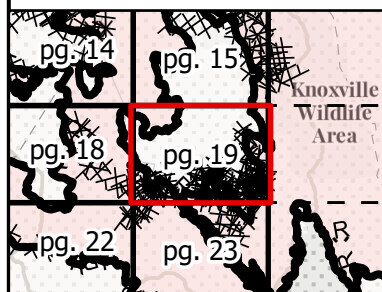
IAP MAP

LNU Lightning Complex

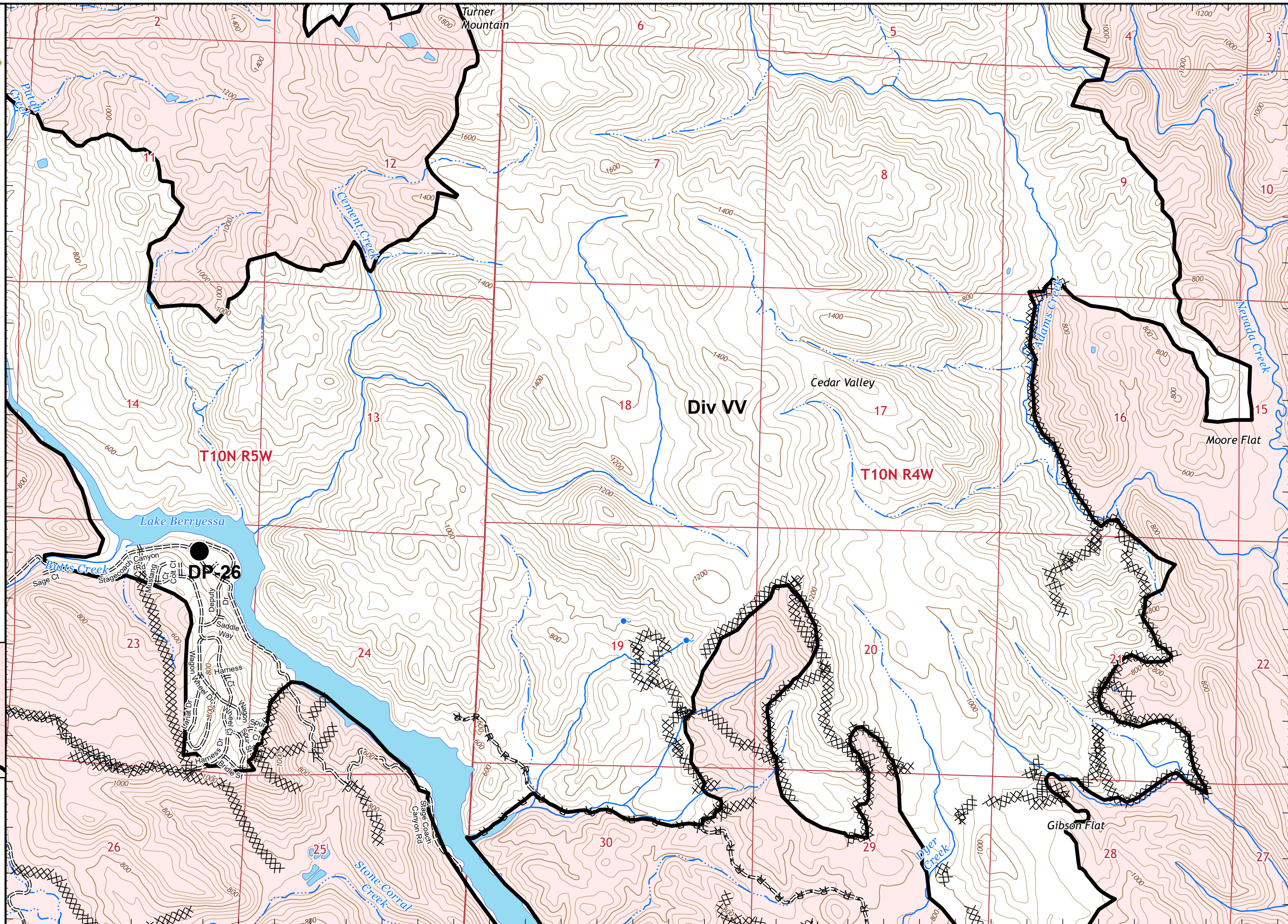
CA-LNU-013407
September 7, 2020
0700 - 0700 NAD 83
Page 19 of 35
Branch 20
Div UU

- Drop Point
- Contained Line
- XX XX Completed Dozer Line
- R - Road as Completed Line
- Wildfire Daily Fire Perimeter

Adjacent Pages



Miles
0 0.25 0.5
1:24,000
IMT 2
9/6/2020
21:36 hrs



122°39'30"W 122°39'10"W 122°38'50"W 122°38'30"W 122°38'10"W 122°37'50"W 122°37'30"W 122°37'10"W 122°36'50"W 122°36'30"W 122°36'10"W 122°35'50"W 122°35'30"W 122°35'10"W 122°34'50"W 122°34'30"W 122°34'10"W 122°33'50"W



IAP MAP

LNU Lightning Complex

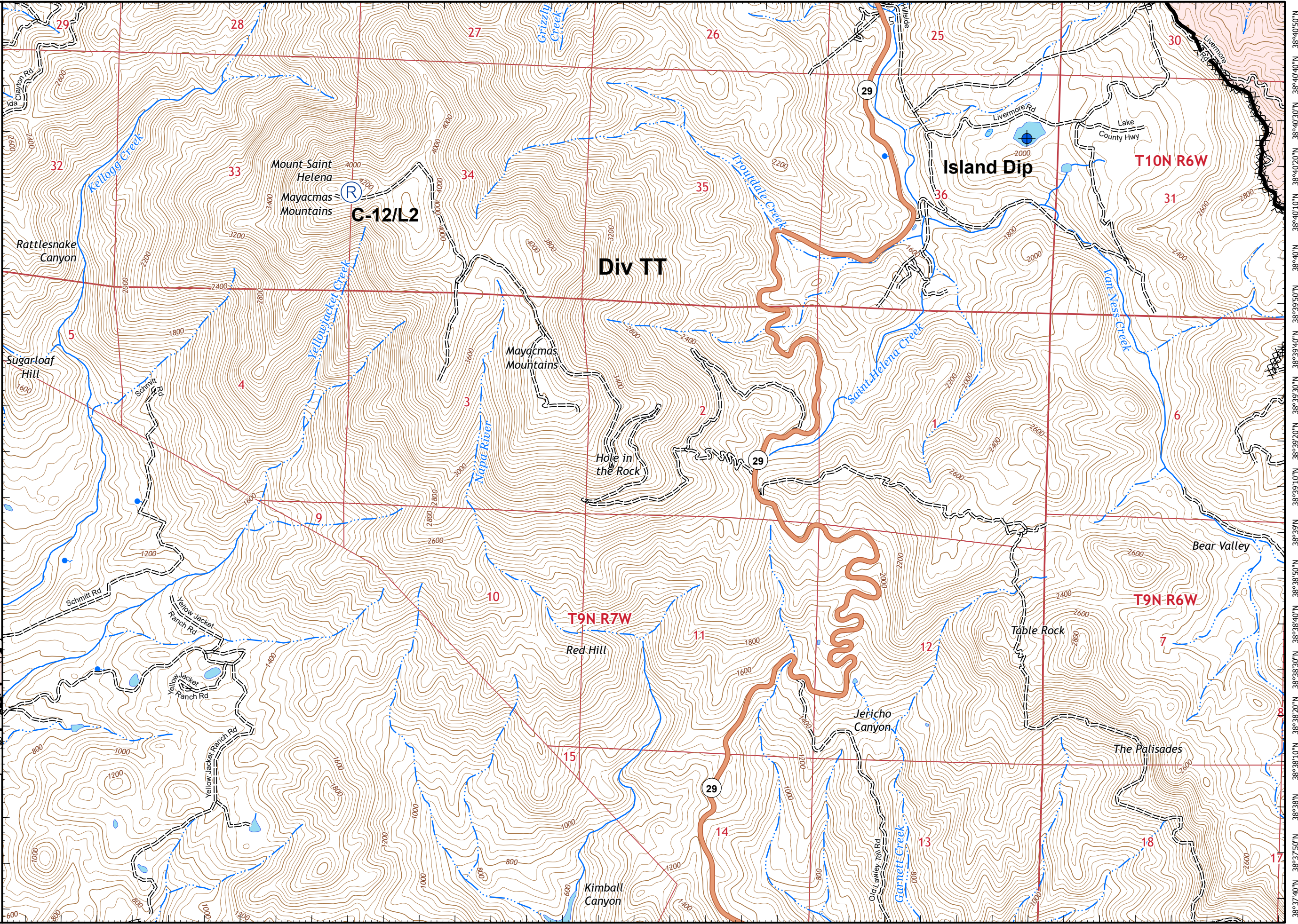
CA-LNU-013407
September 7, 2020
0700 - 0700 NAD 83
Page 20 of 35
Branch 20
Div TT

- Dip Site
- Repeater
- Contained Line
- Completed Dozer Line
- Wildfire Daily Fire Perimeter

Adjacent Pages

pg. 16	pg. 17
pg. 20	pg. 21
pg. 24	pg. 25

Miles
0 0.25 0.5
1:24,000
IMT 2
9/6/2020
21:36 hrs



122°39'20"W 122°39'W 122°38'40"W 122°38'20"W 122°38'W 122°37'40"W 122°37'20"W 122°37'W 122°36'40"W 122°36'20"W 122°36'W 122°35'40"W 122°35'20"W 122°35'W 122°34'40"W 122°34'20"W 122°34'W 122°33'40"W **Pg.20**



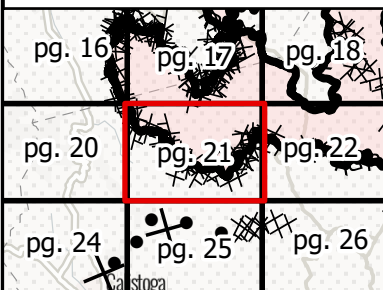
IAP MAP

LNU Lightning Complex

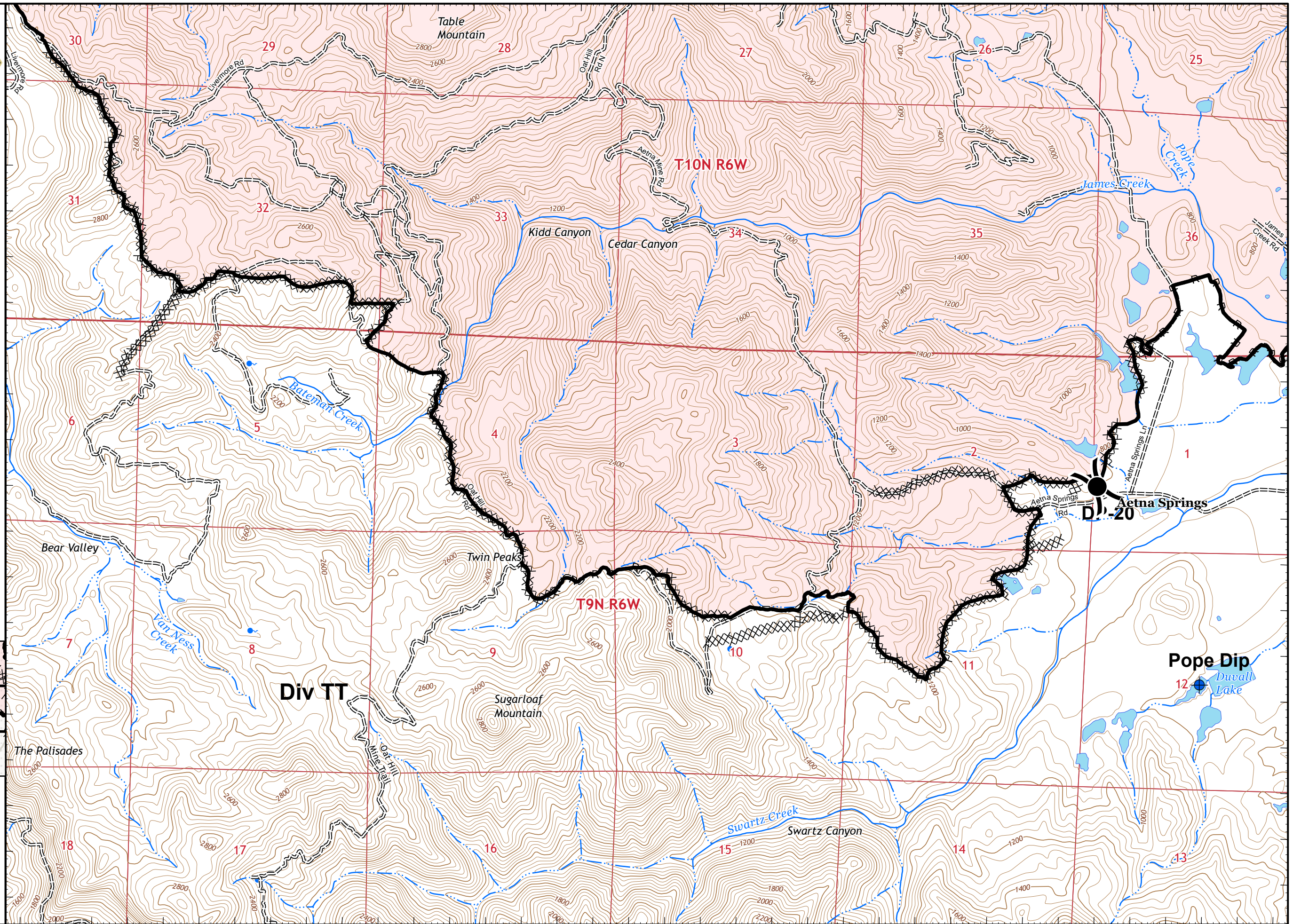
CA-LNU-013407
September 7, 2020
0700 - 0700 NAD 83
Page 21 of 35
Branch 20
Div SS/TT

- Dip Site
- Drop Point
- Division Break
- Contained Line
- Completed Dozer Line
- Completed Hand Line
- Road as Completed Line
- Wildfire Daily Fire Perimeter

Adjacent Pages



Miles
0 0.25 0.5
1:24,000
IMT 2
9/6/2020
21:37 hrs



122°28'40"W 122°28'20"W 122°28'W 122°27'40"W 122°27'20"W 122°27'W 122°26'40"W 122°26'20"W 122°26'W 122°25'40"W 122°25'20"W 122°25'W 122°24'40"W 122°24'20"W 122°24'W 122°23'40"W 122°23'20"W 122°23'W



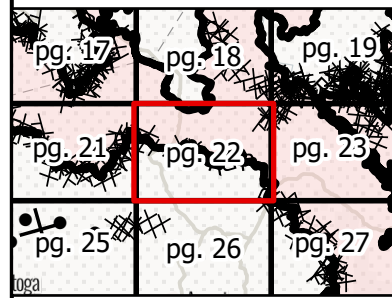
IAP MAP

LNU Lightning Complex

CA-LNU-013407
September 7, 2020
0700 - 0700 NAD 83
Page 22 of 35
Branch 20
Div SS

- Dip Site
- Contained Line
- Completed Dozer Line
- Road as Completed Line
- Wildfire Daily Fire Perimeter

Adjacent Pages

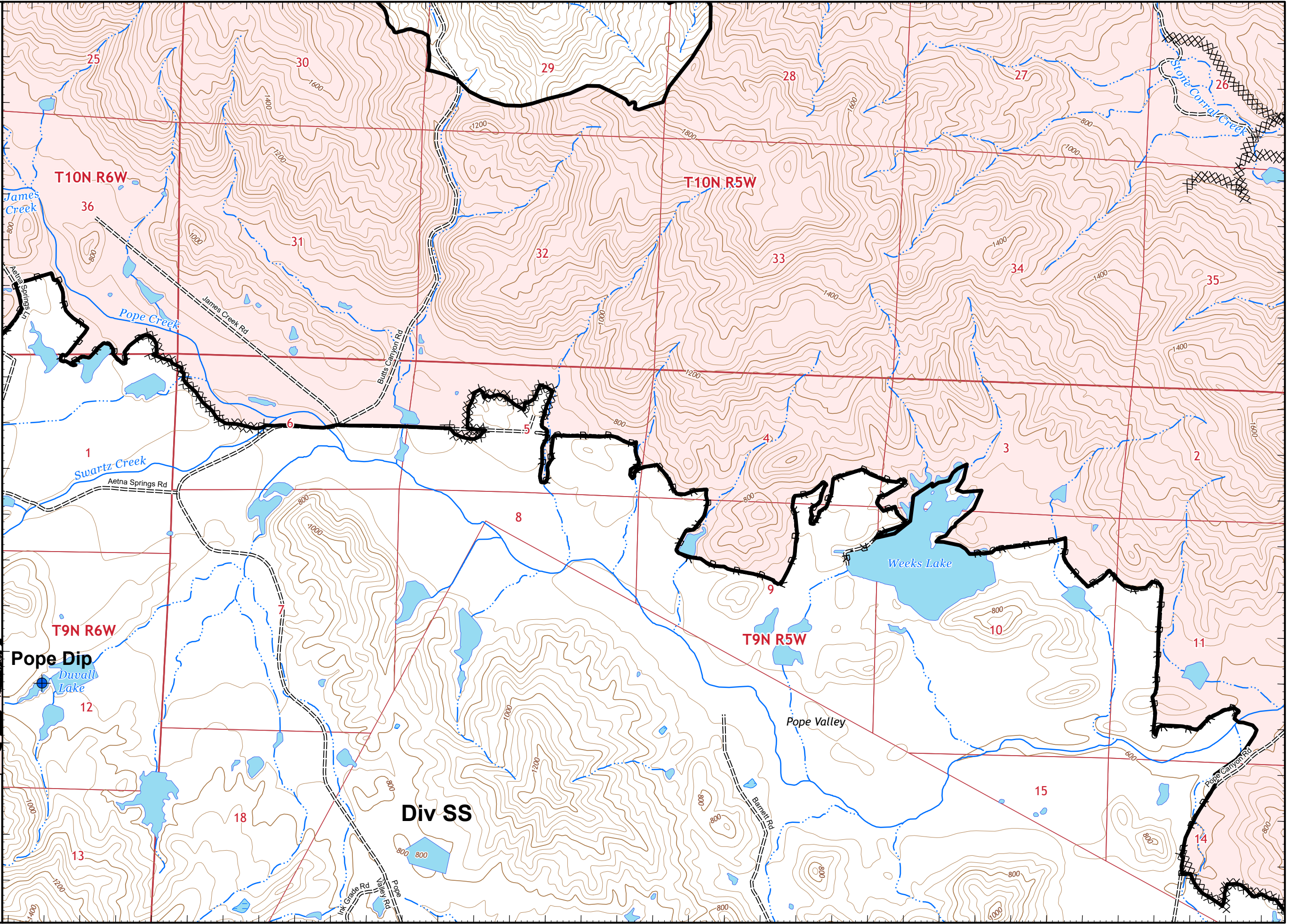


Compass rose showing North, South, East, West.

Scale bar: 0, 0.25, 0.5 Miles

1:24,000

IMT 2
9/6/2020
21:37 hrs







122°28'40"W 122°28'20"W 122°28'W 122°27'40"W 122°27'20"W 122°27'W 122°26'40"W 122°26'20"W 122°26'W 122°25'40"W 122°25'20"W 122°25'W 122°24'40"W 122°24'20"W 122°24'W 122°23'40"W 122°23'20"W 122°23'W **Pg. 22**



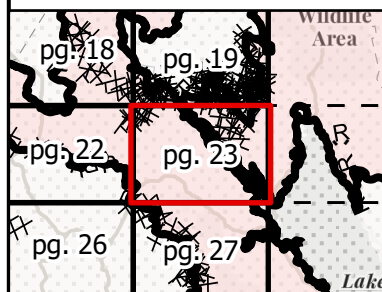
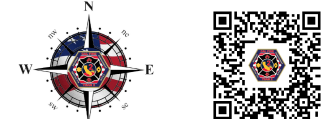
IAP MAP

LNU Lightning Complex

CA-LNU-013407
September 7, 2020
0700 - 0700 NAD 83
Page 23 of 35
Branch 20
Div SS

-  Contained Line
-  Completed Dozer Line
-  Road as Completed Line
-  Wildfire Daily Fire Perimeter

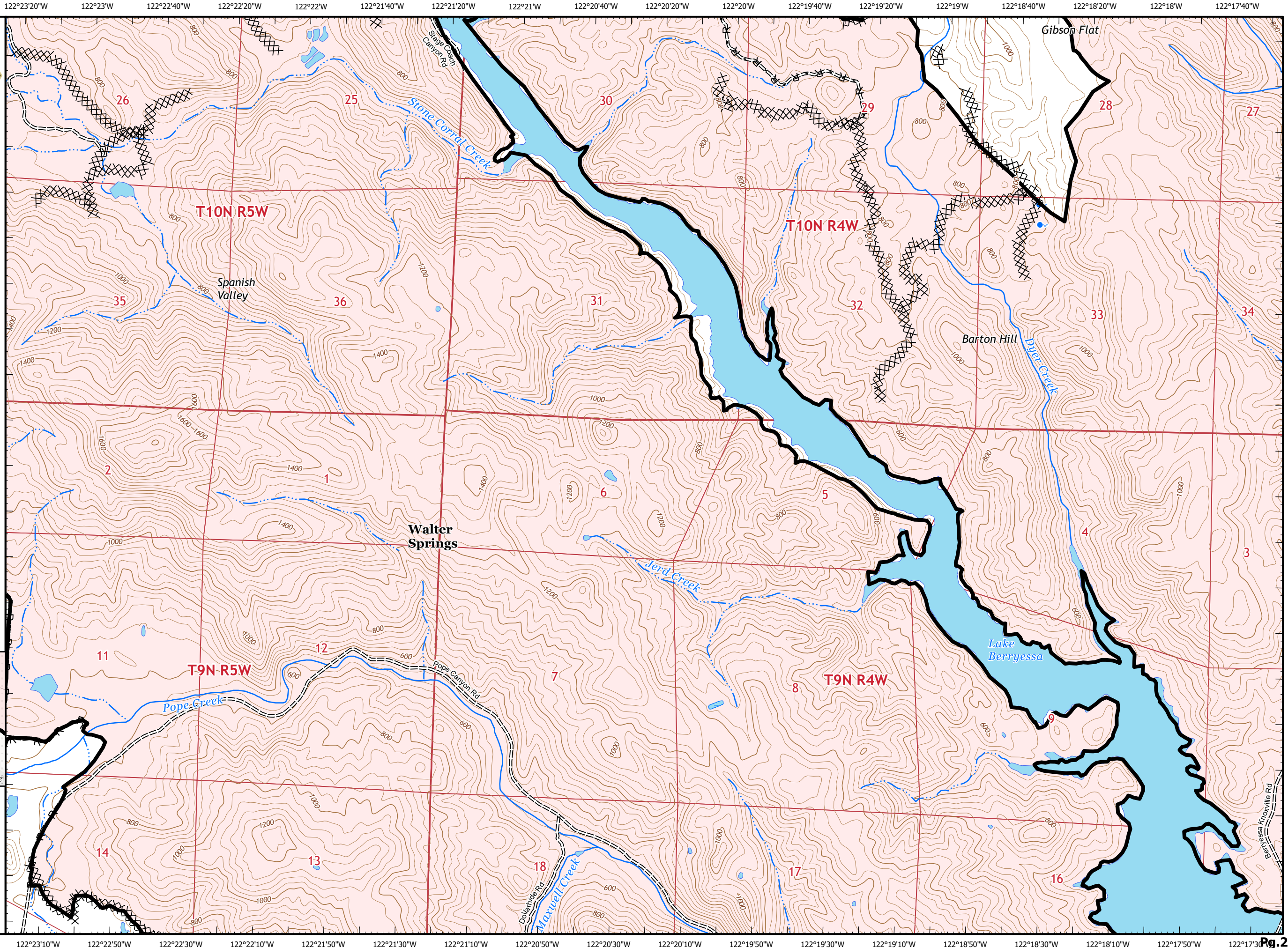
Adjacent Pages

Miles
0 0.25 0.5

1:24,000

IMT 2
9/6/2020
21:37 hrs





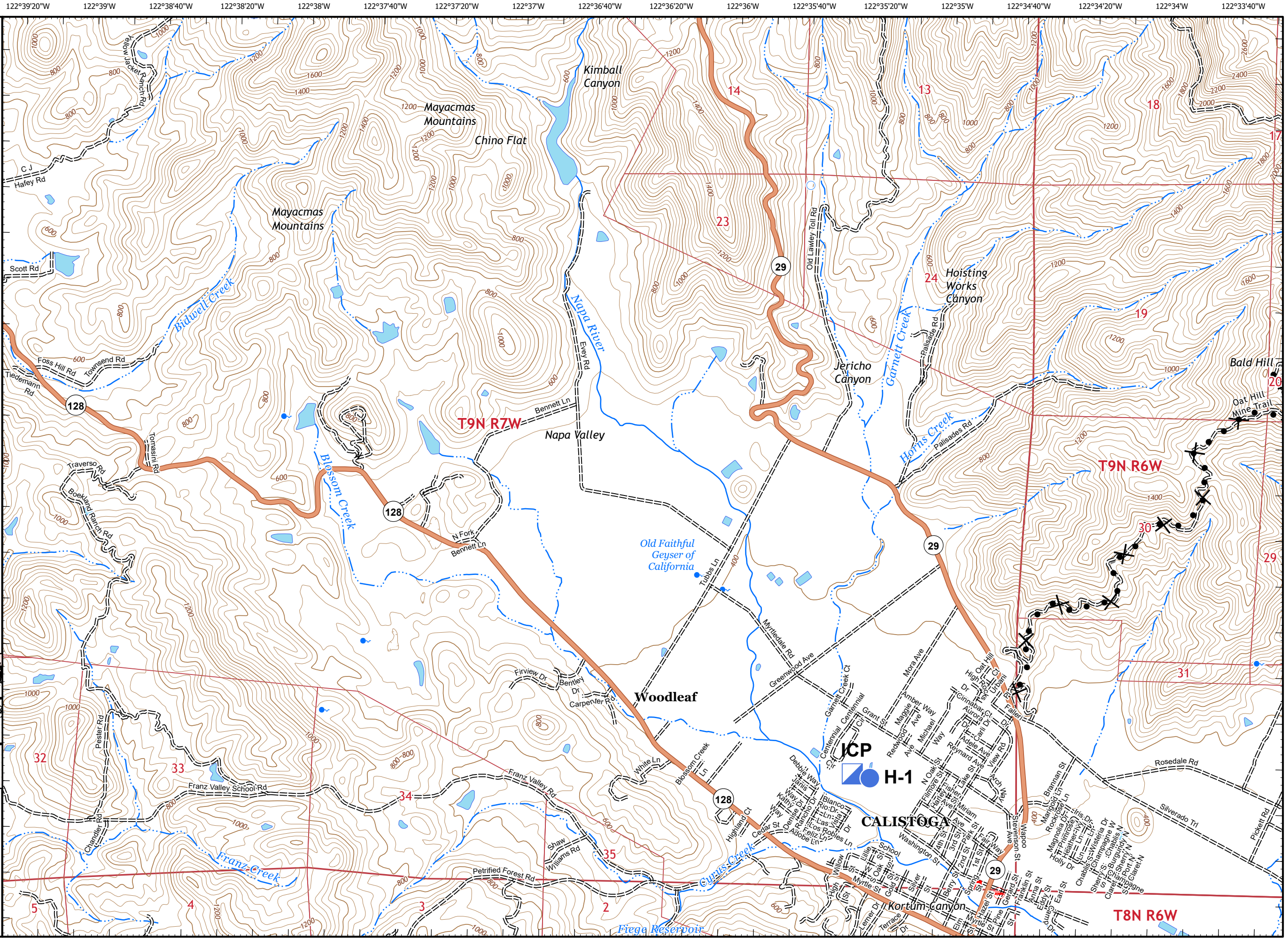
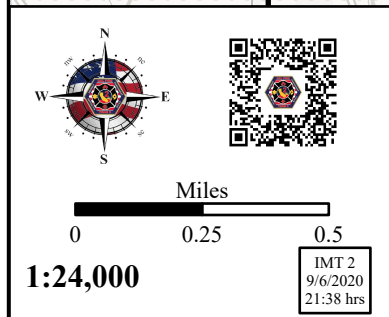
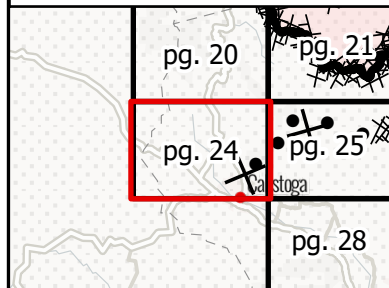
IAP MAP

LNU Lightning Complex

CA-LNU-013407
September 7, 2020
0700 - 0700 NAD 83
Page 24 of 35
Branch 20
Div TT

- Helispot
- Incident Command Post
- Proposed Dozer Line

Adjacent Pages





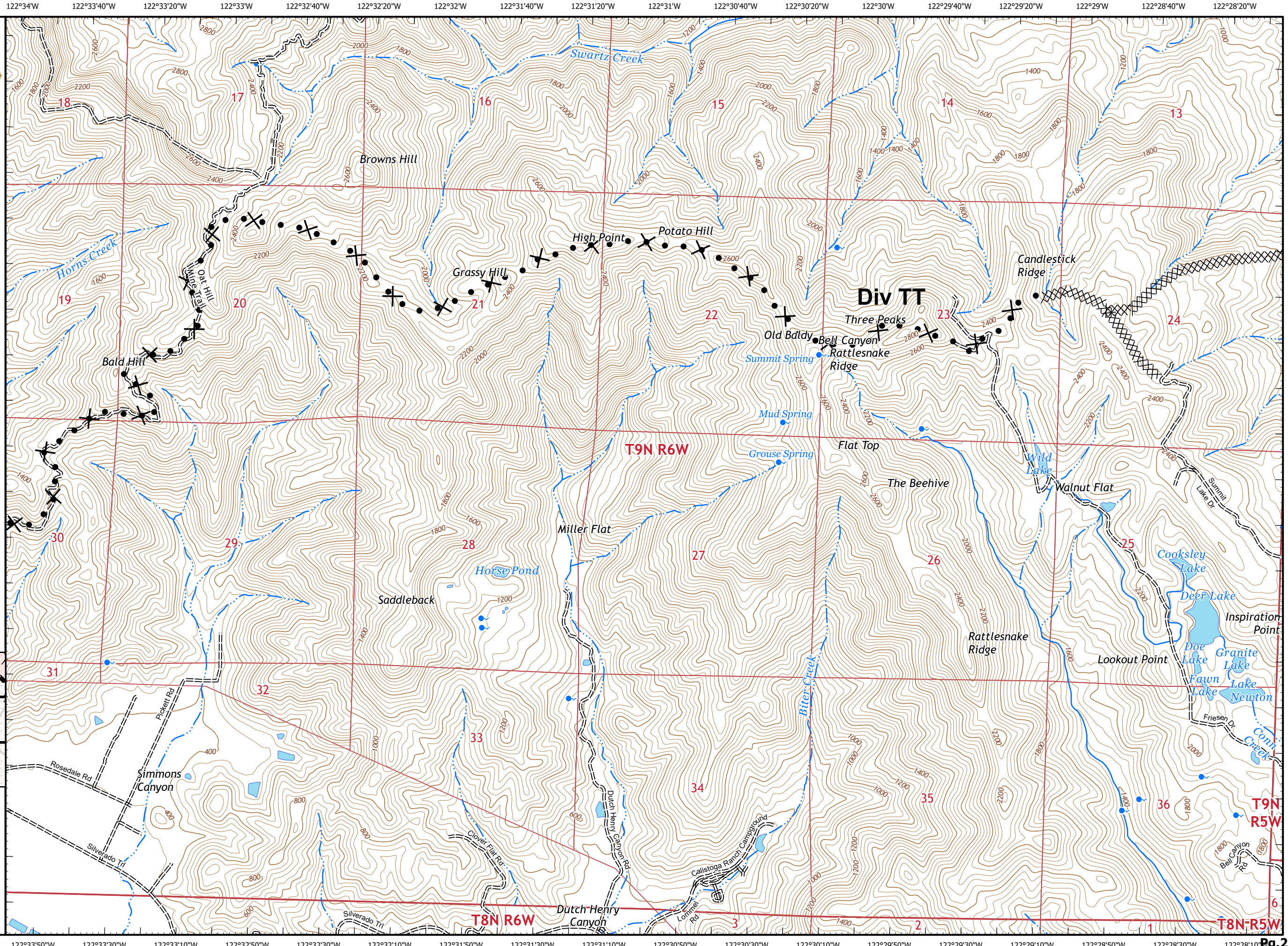
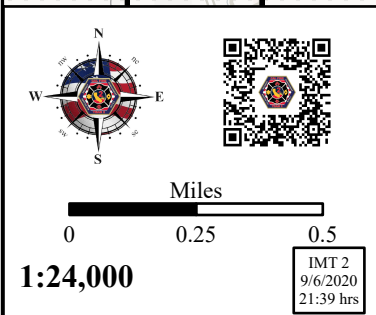
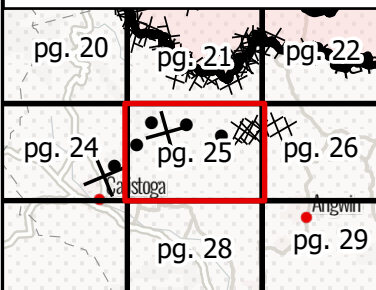
IAP MAP

LNU Lightning Complex

CA-LNU-013407
September 7, 2020
0700 - 0700 NAD 83
Page 25 of 35
Branch 20
Div SS/TT

XX XX Completed Dozer Line
X Proposed Dozer Line

Adjacent Pages





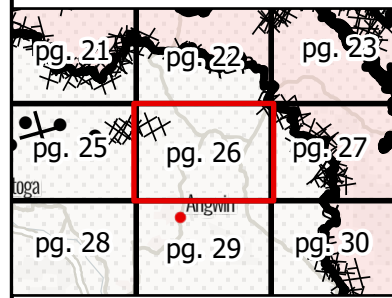
IAP MAP

LNU Lightning Complex

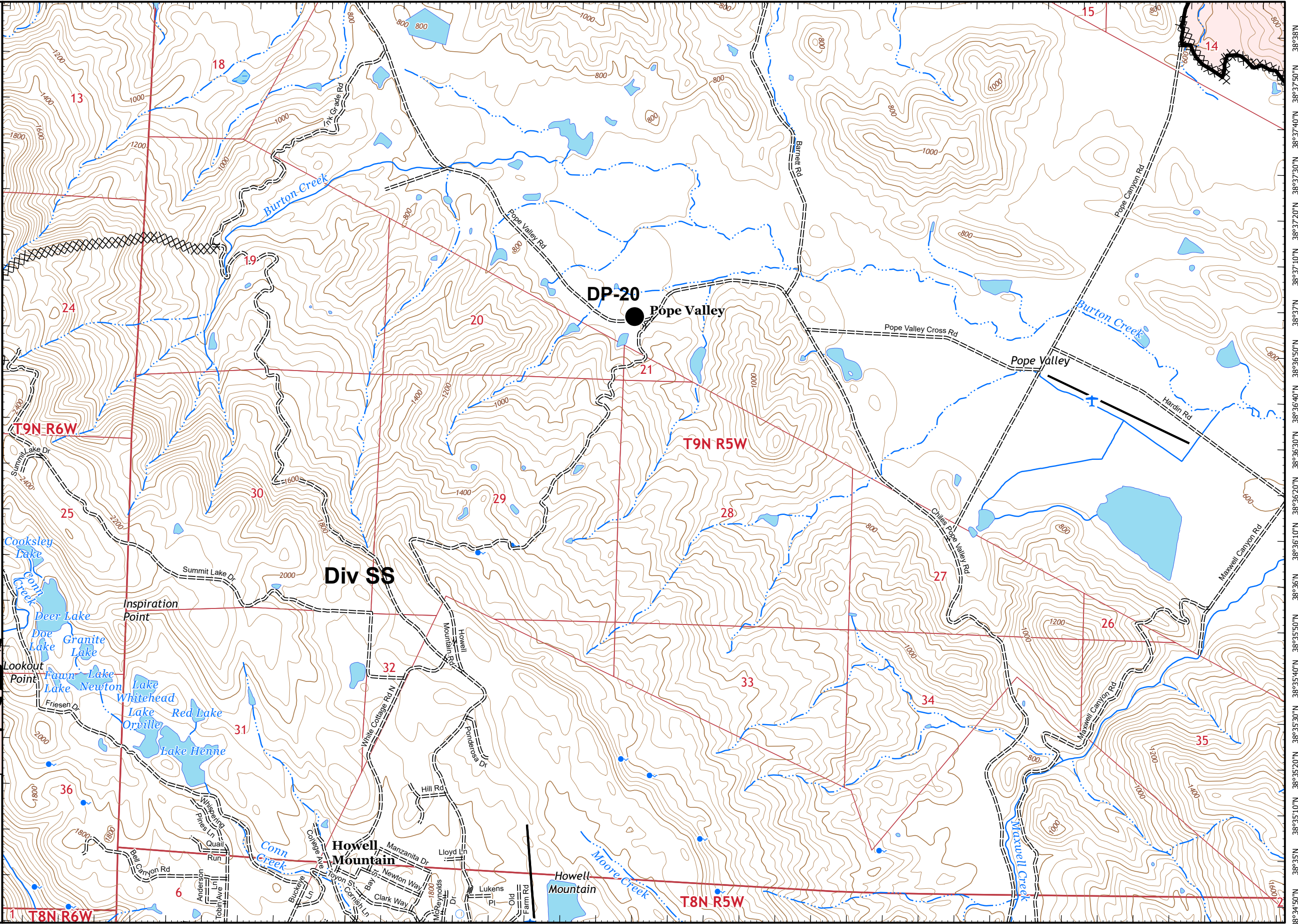
CA-LNU-013407
September 7, 2020
0700 - 0700 NAD 83
Page 26 of 35
Branch 20
Div SS

- Drop Point
- Contained Line
- XX XX Completed Dozer Line
- R Road as Completed Line
- Wildfire Daily Fire Perimeter

Adjacent Pages



Miles
0 0.25 0.5
1:24,000
IMT 2
9/6/2020
21:39 hrs





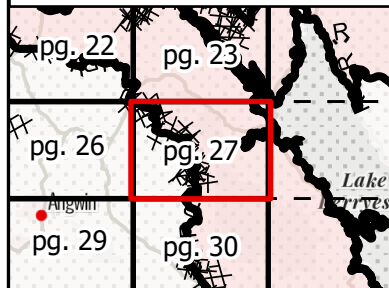
IAP MAP

LNU Lightning Complex

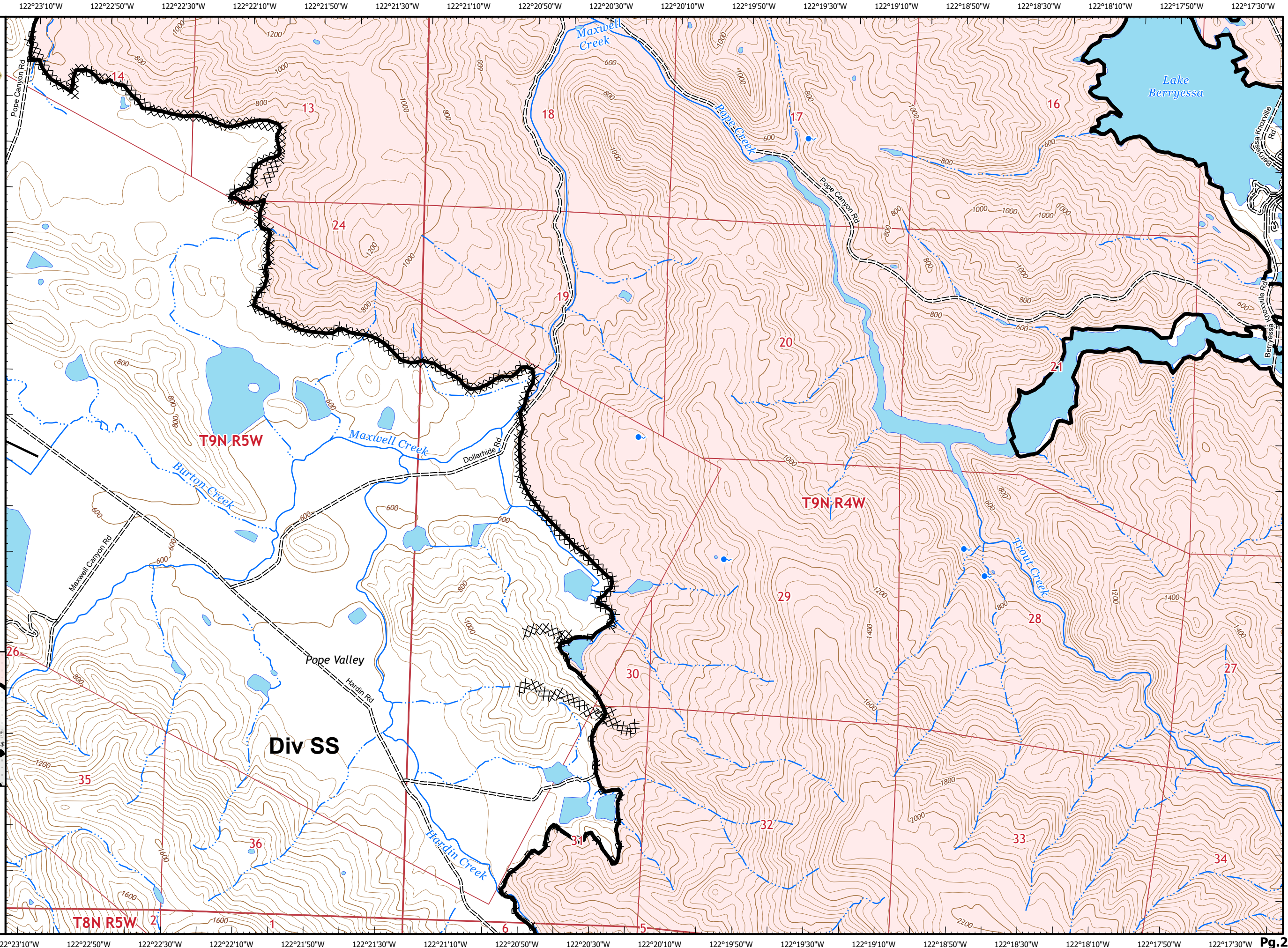
CA-LNU-013407
September 7, 2020
0700 - 0700 NAD 83
Page 27 of 35
Branch 20
Div SS

- Contained Line
- Completed Dozer Line
- Road as Completed Line
- Wildfire Daily Fire Perimeter

Adjacent Pages



Miles
0 0.25 0.5
1:24,000
IMT 2
9/6/2020
21:40 hrs



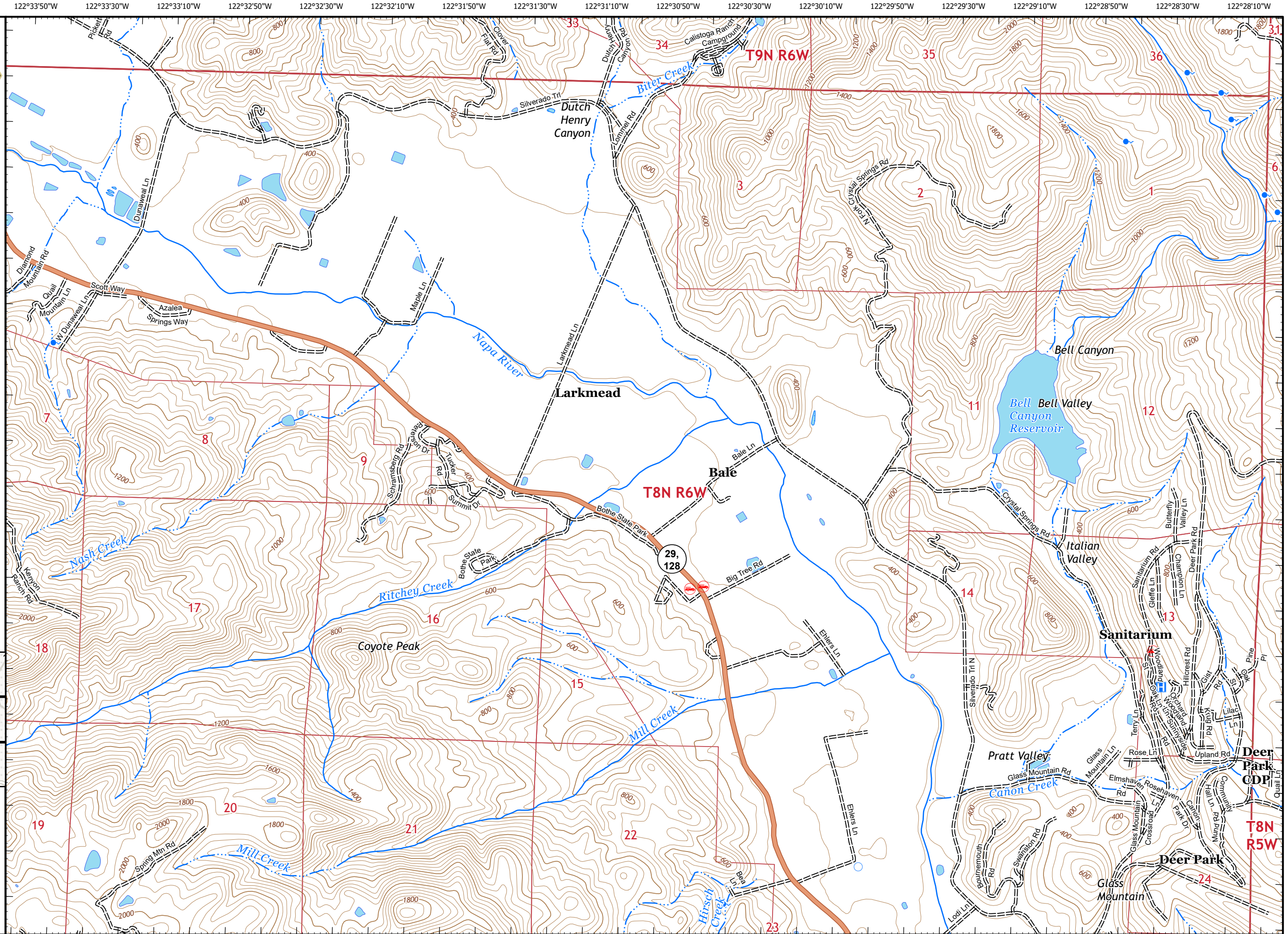
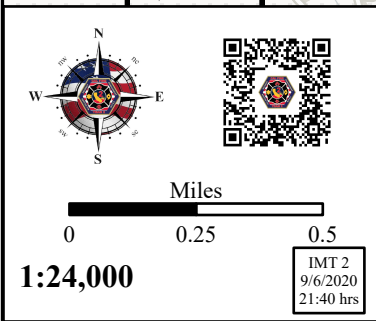
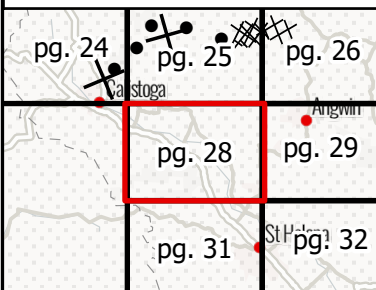


IAP MAP

LNU Lightning Complex

CA-LNU-013407
September 7, 2020
0700 - 0700 NAD 83
Page 28 of 35
Branch 20
Div SS/TT

Adjacent Pages





IAP MAP

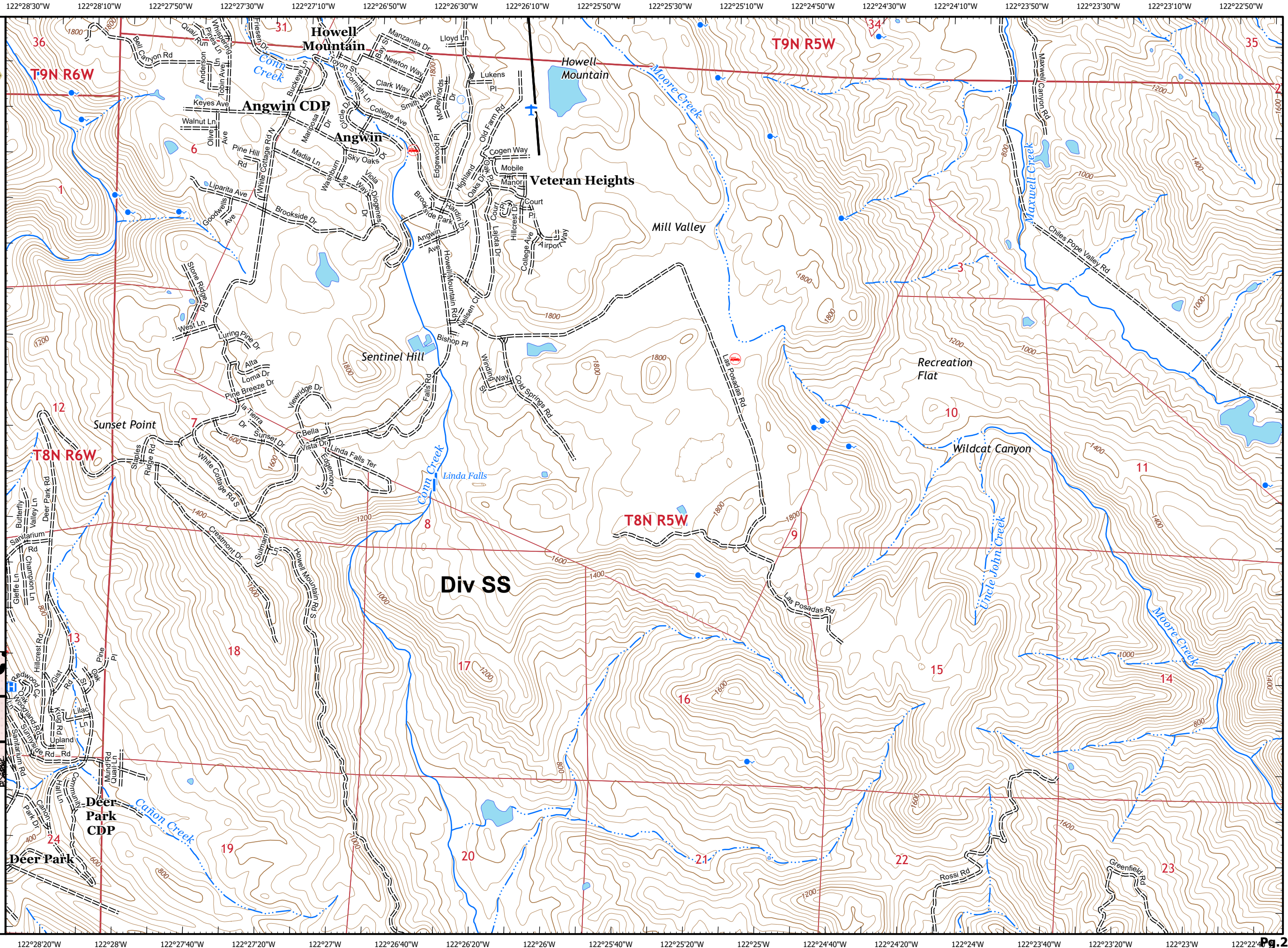
LNU Lightning Complex

CA-LNU-013407
September 7, 2020
0700 - 0700 NAD 83
Page 29 of 35
Branch 20
Div SS

Adjacent Pages

pg. 25	pg. 26	pg. 27
pg. 28	pg. 29	pg. 30
pg. 31	pg. 32	pg. 33

Miles
0 0.25 0.5
1:24,000
IMT 2
9/6/2020
21:41 hrs





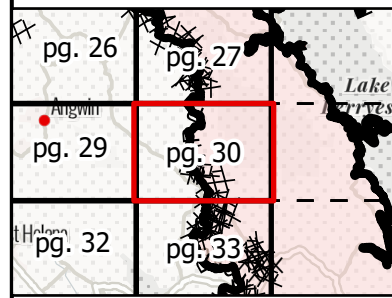
IAP MAP

LNU Lightning Complex

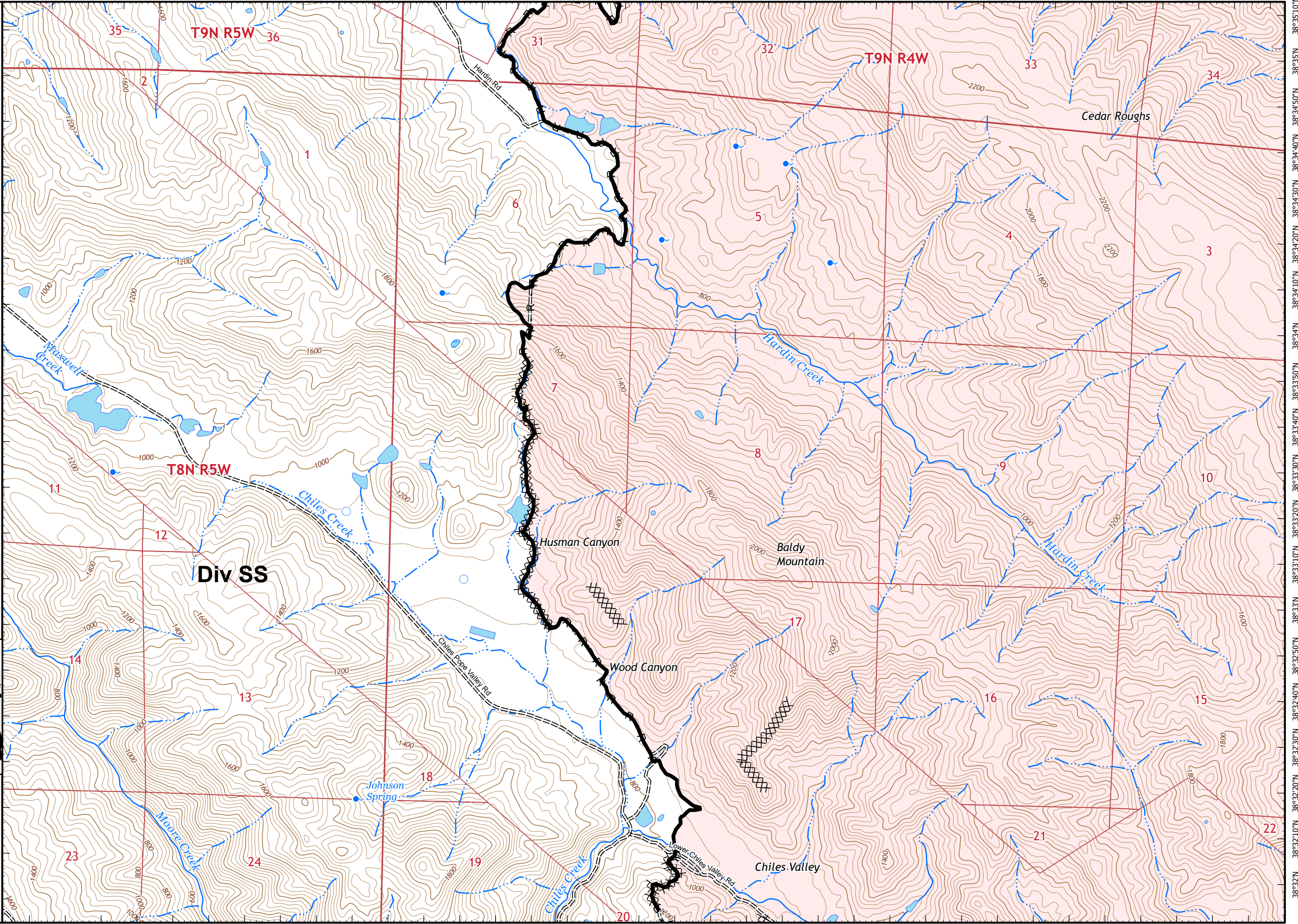
CA-LNU-013407
September 7, 2020
0700 - 0700 NAD 83
Page 30 of 35
Branch 20
Div SS

- Contained Line
- Completed Dozer Line
- Road as Completed Line
- Wildfire Daily Fire Perimeter

Adjacent Pages



Miles
0 0.25 0.5
1:24,000
IMT 2
9/6/2020
21:42 hrs



122°33'50"W 122°33'30"W 122°33'10"W 122°32'50"W 122°32'30"W 122°32'10"W 122°31'50"W 122°31'30"W 122°31'10"W 122°30'50"W 122°30'30"W 122°30'10"W 122°29'50"W 122°29'30"W 122°29'10"W 122°28'50"W 122°28'30"W 122°28'10"W



IAP MAP

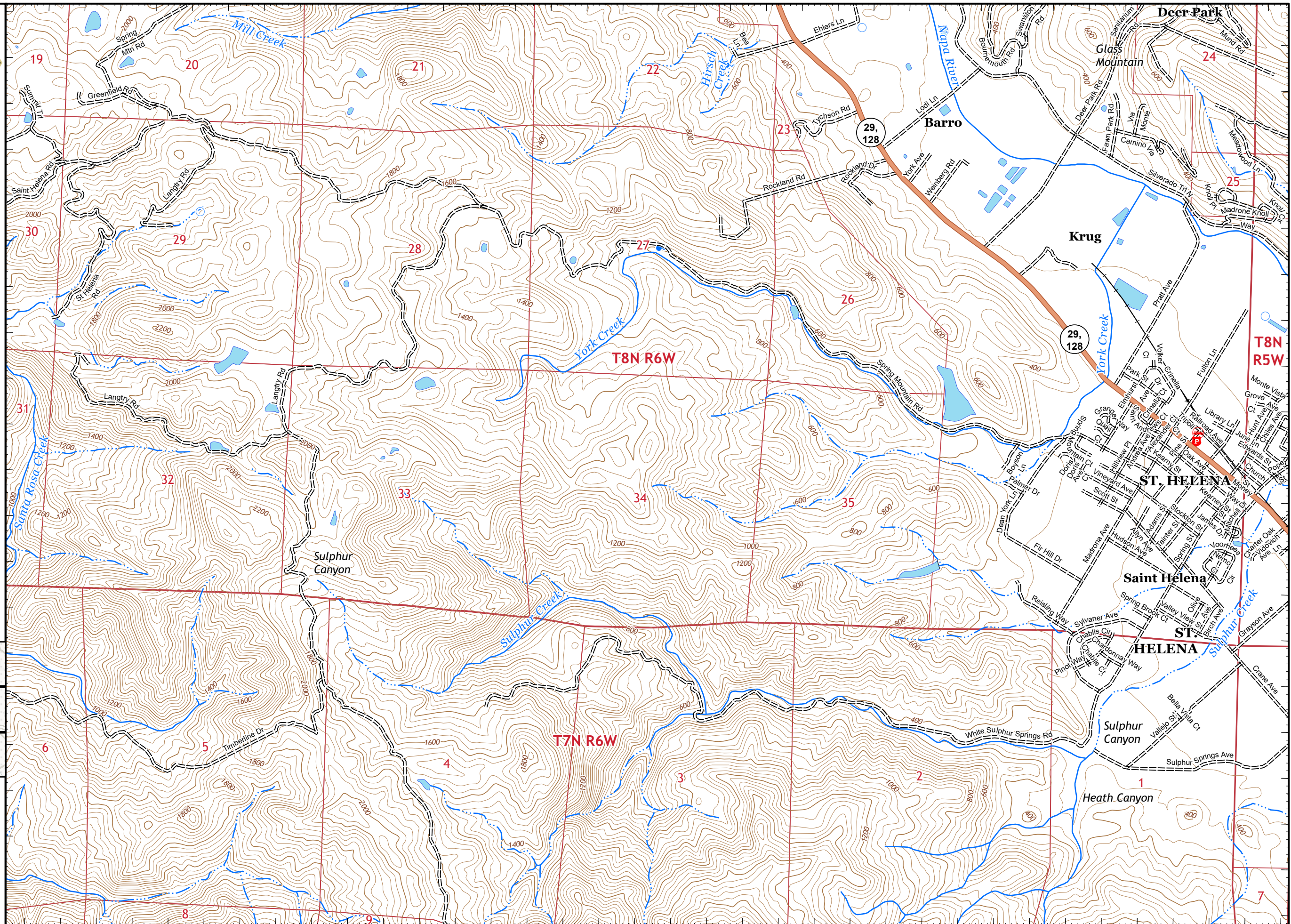
LNU Lightning Complex

CA-LNU-013407
September 7, 2020
0700 - 0700 NAD 83
Page 31 of 35
Branch 20
Div SS/TT

Adjacent Pages

pg. 28	pg. 29
pg. 31	pg. 32
	pg. 34

Miles
0 0.25 0.5
1:24,000
IMT 2
9/6/2020
21:43 hrs



122°33'40"W 122°33'20"W 122°33"W 122°32'40"W 122°32'20"W 122°32"W 122°31'40"W 122°31'20"W 122°31"W 122°30'40"W 122°30'20"W 122°30"W 122°29'40"W 122°29'20"W 122°29"W 122°28'40"W 122°28'20"W 122°28"W Pg.31



IAP MAP

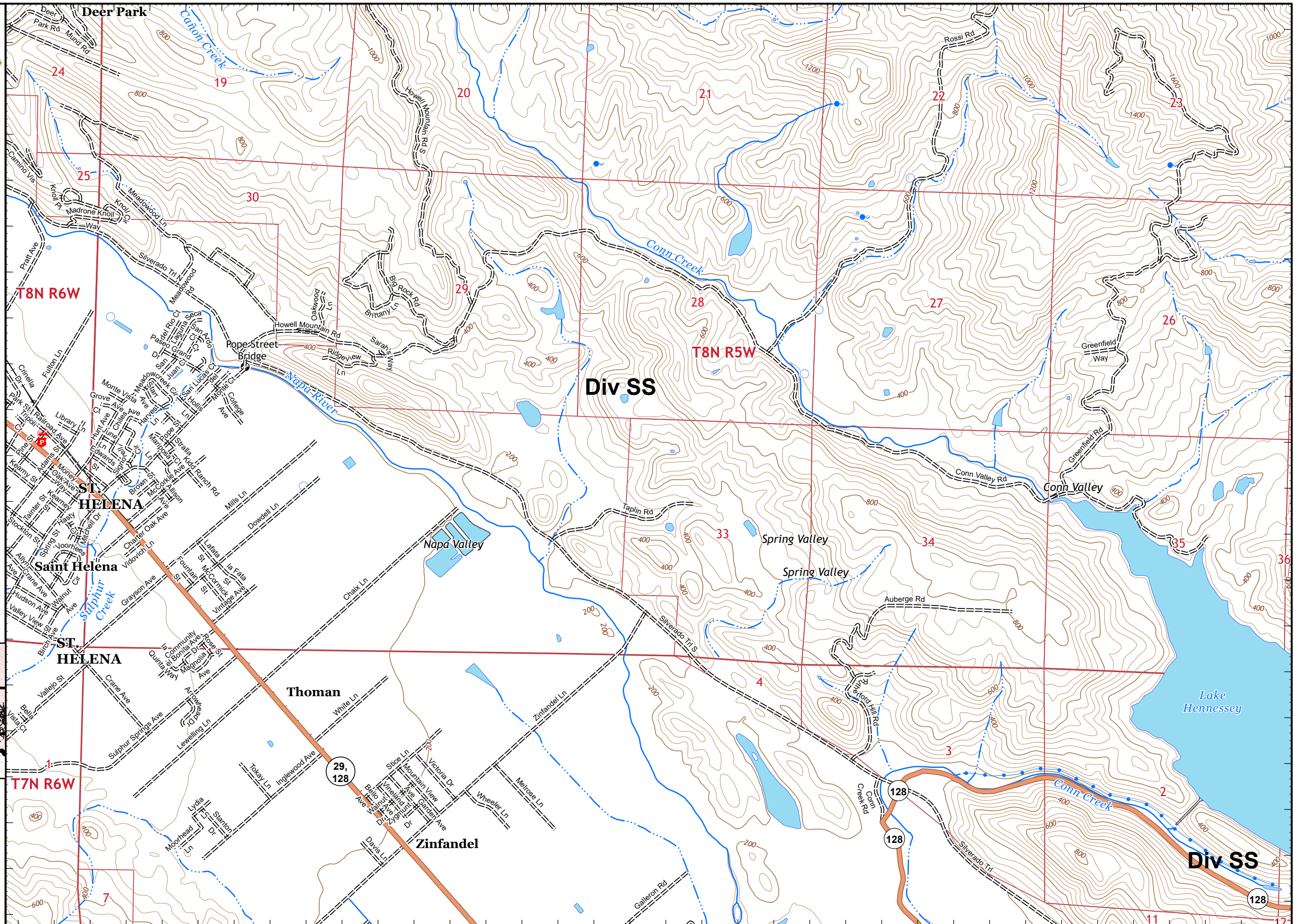
LNU Lightning Complex

CA-LNU-013407
September 7, 2020
0700 - 0700 NAD 83
Page 32 of 35
Branch 20
Div SS

Adjacent Pages

pg. 28	pg. 29	pg. 30
pg. 31	pg. 32	pg. 33
pg. 34	pg. 35	

Miles
0 0.25 0.5
1:24,000
IMT 2
9/6/2020
21:43 hrs










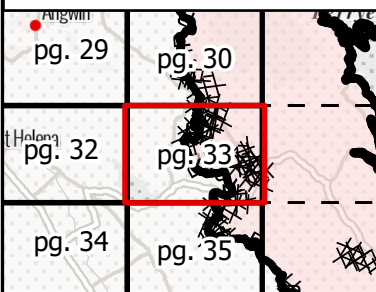

IAP MAP

LNU Lightning Complex

CA-LNU-013407
September 7, 2020
0700 - 0700 NAD 83
Page 33 of 35
Branch 20
Div MM/SS

-  Branch Break
-  Contained Line
-  Completed Dozer Line
-  Road as Completed Line
-  Wildfire Daily Fire Perimeter

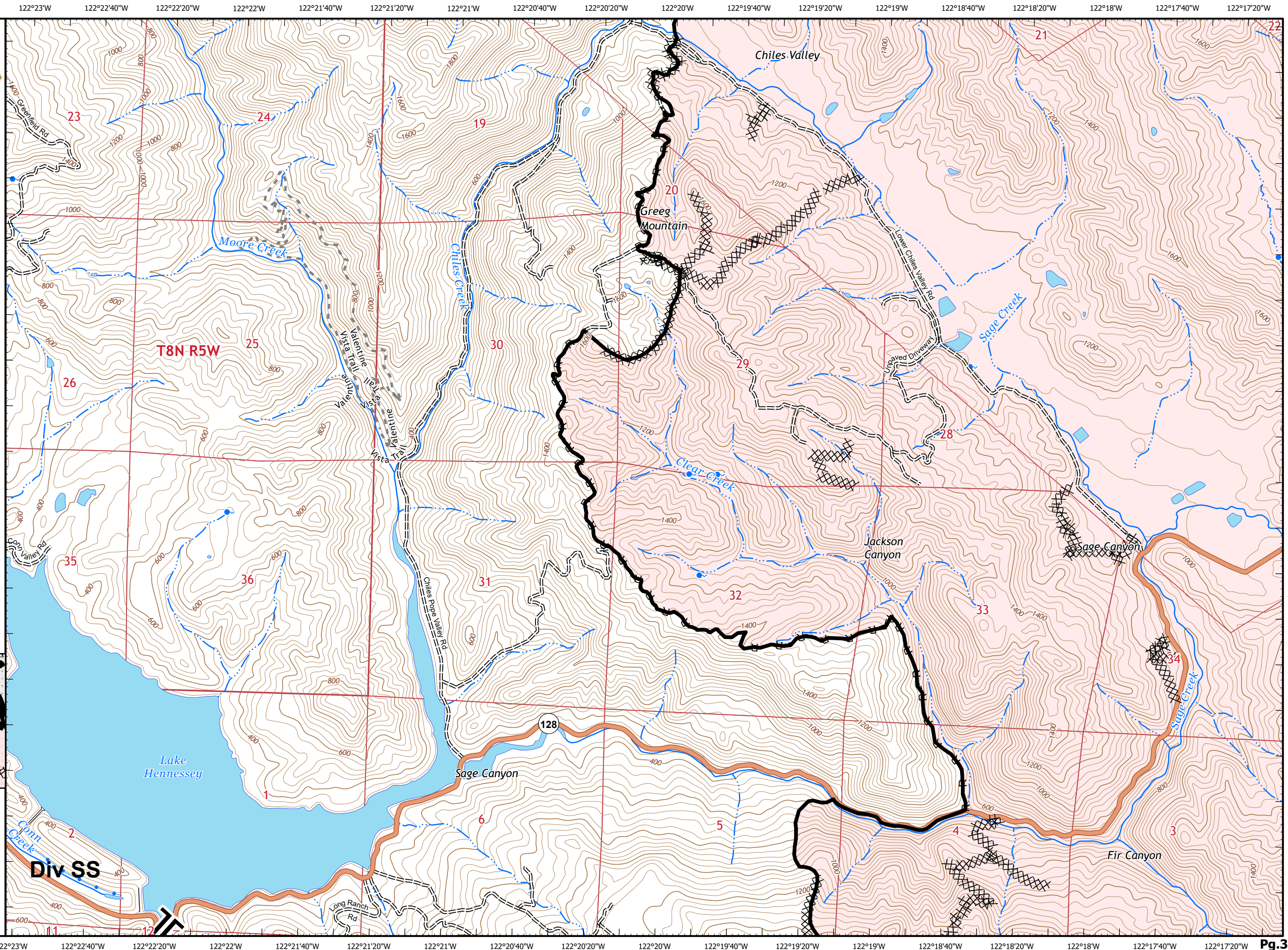
Adjacent Pages

Miles
0 0.25 0.5

1:24,000

IMT 2
9/6/2020
21:44 hrs



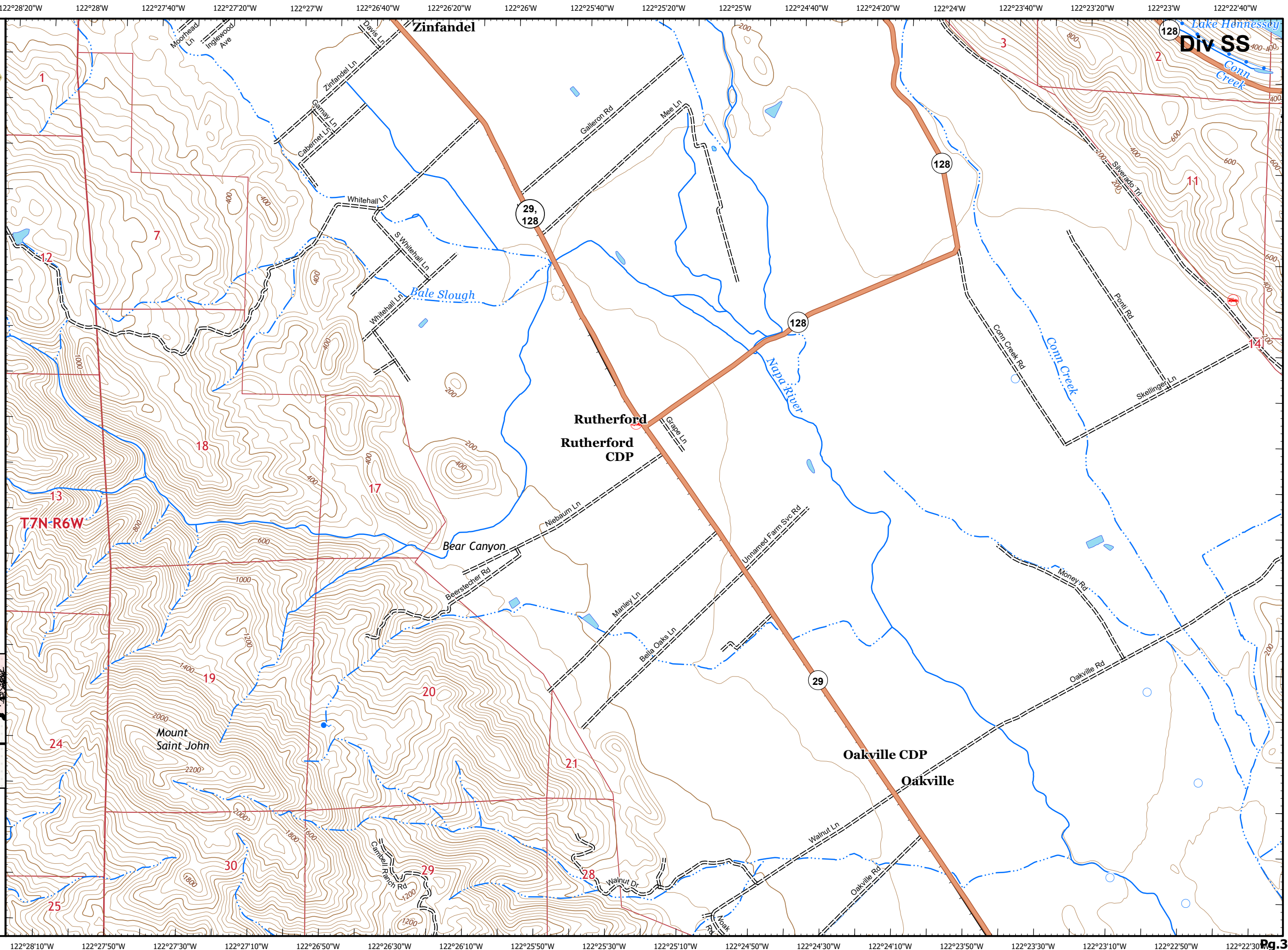
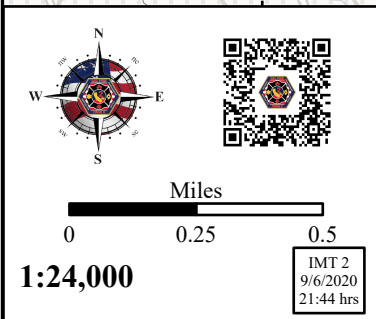
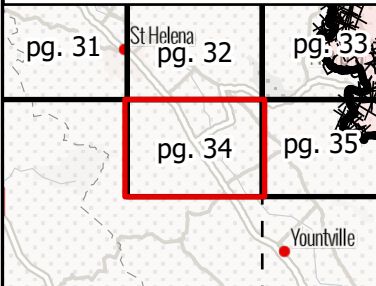


IAP MAP

LNU Lightning Complex

CA-LNU-013407
September 7, 2020
0700 - 0700 NAD 83
Page 34 of 35
Branch 20
Div MM/SS

Adjacent Pages



122°23'W 122°22'40"W 122°22'20"W 122°22'W 122°21'40"W 122°21'20"W 122°21'W 122°20'40"W 122°20'20"W 122°20'W 122°19'40"W 122°19'20"W 122°19'W 122°18'40"W 122°18'20"W 122°18'W 122°17'40"W 122°17'20"W



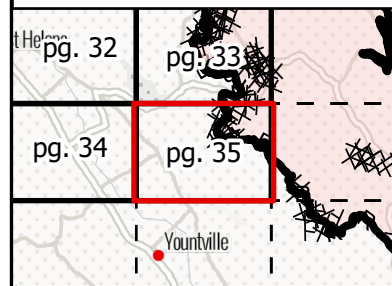
IAP MAP

LNU Lightning Complex

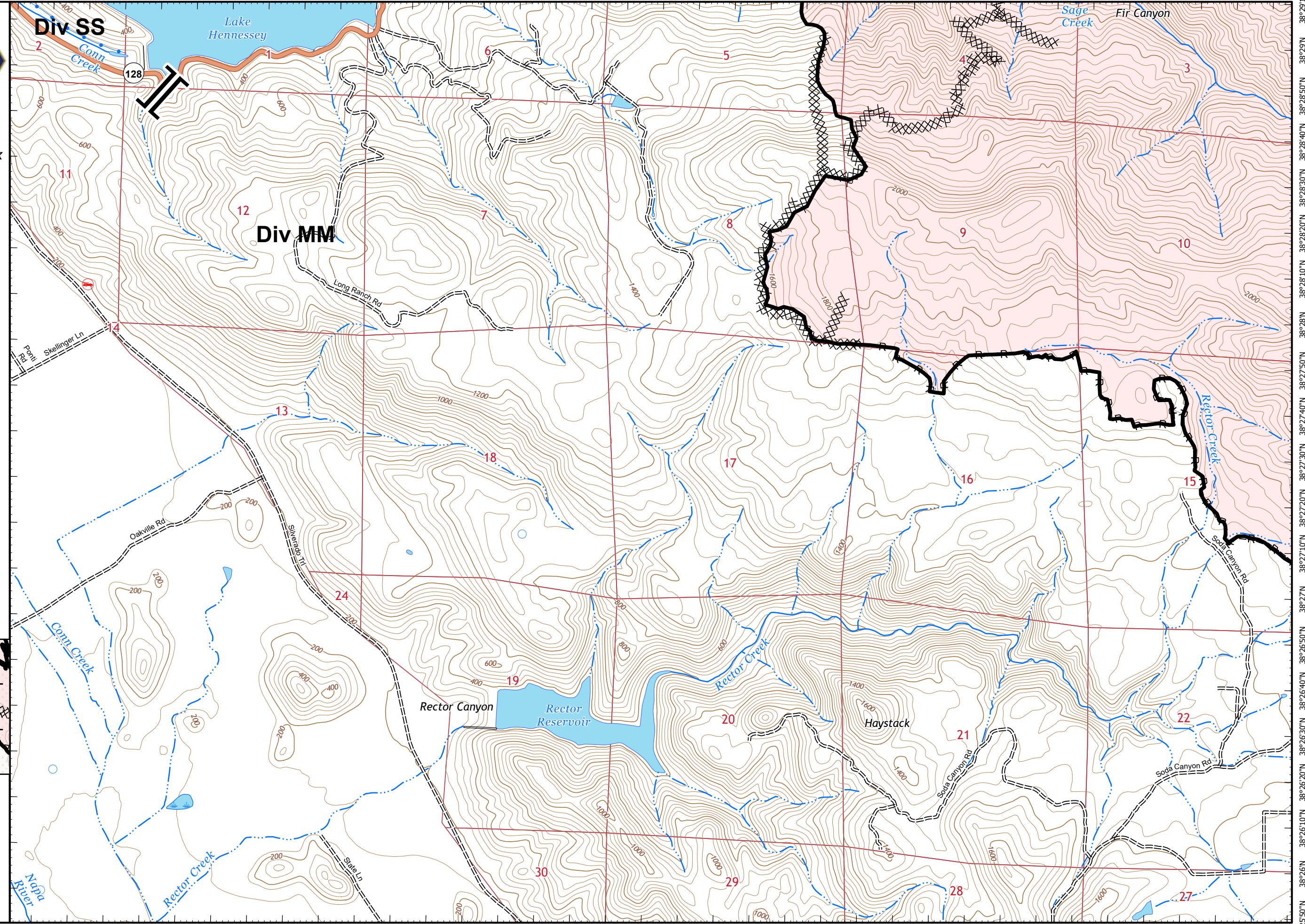
CA-LNU-013407
September 7, 2020
0700 - 0700 NAD 83
Page 35 of 35
Branch 20
Div MM/SS

- Branch Break
- Contained Line
- Completed Dozer Line
- Road as Completed Line
- Wildfire Daily Fire Perimeter

Adjacent Pages



Miles
0 0.25 0.5
1:24,000
IMT 2
9/6/2020
21:45 hrs



122°22'50"W 122°22'30"W 122°22'10"W 122°21'50"W 122°21'30"W 122°21'10"W 122°20'50"W 122°20'30"W 122°20'10"W 122°19'50"W 122°19'30"W 122°19'10"W 122°18'50"W 122°18'30"W 122°18'10"W 122°17'50"W 122°17'30"W 122°17'10"W Pg. 35