



IAP MAP

LNU Lightning Complex

CA-LNU-013407

September 7, 2020

0700 - 0700 NAD 83

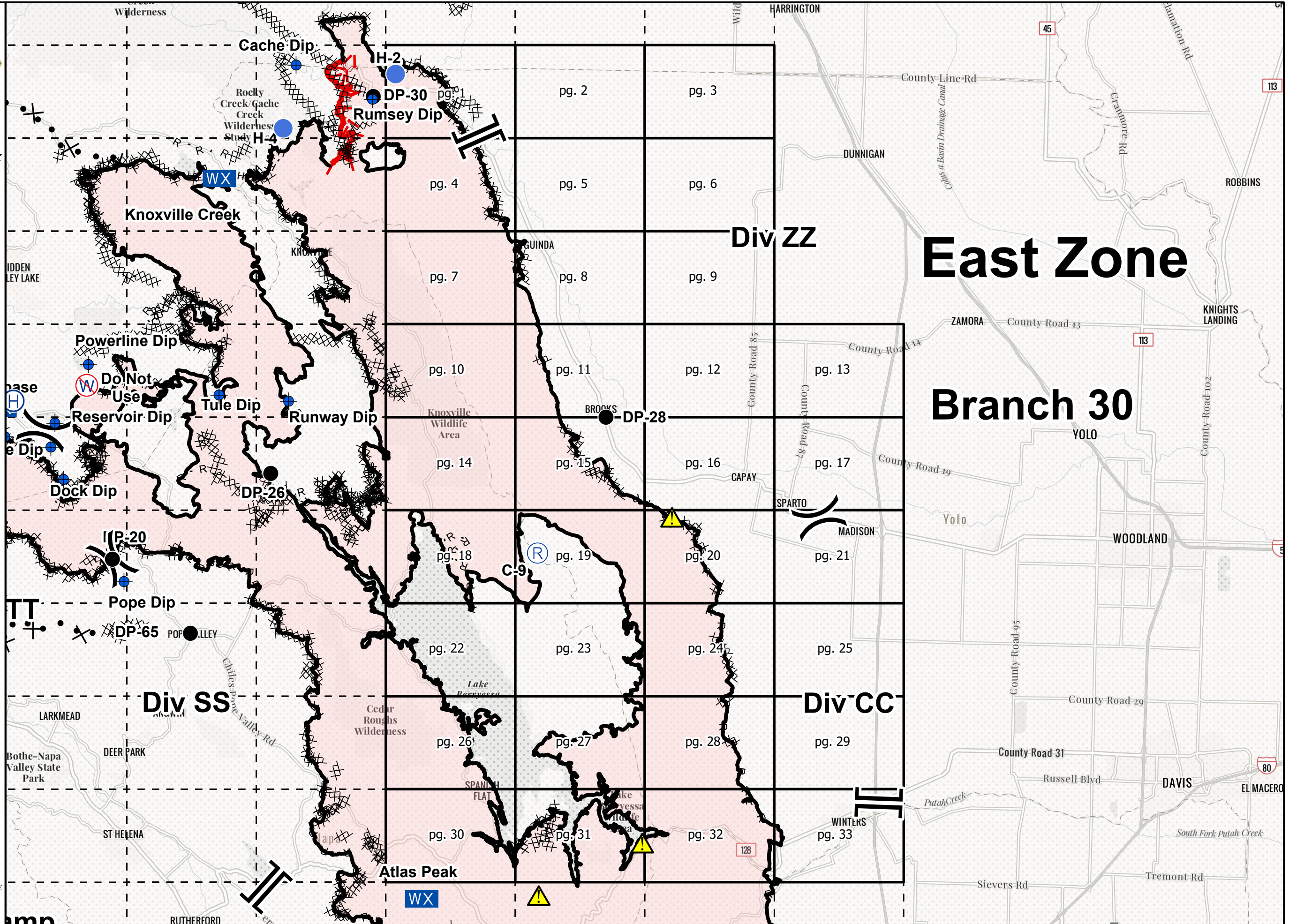
Overview

- ◆ Dip Site
- Drop Point
- ⊕ Helibase
- Helispot
- WX Mobile Weather Unit
- Ⓡ Repeater
- W Restricted Water Source
-) Division Break
- || Branch Break
- ▲ Hazardous Road Conditions
- ┌ Uncontrolled Fire Edge
- Contained Line
- XX Completed Dozer Line
- H Completed Hand Line
- R Road as Completed Line
- X Proposed Dozer Line
- Wildfire Daily Fire Perimeter

Branch 30



IMT 2
9/6/2020
21:42 hrs



East Zone

Branch 30



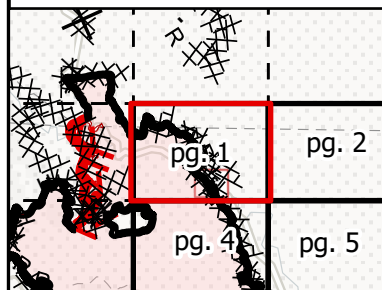

IAP MAP

LNU Lightning Complex

CA-LNU-013407
September 7, 2020
0700 - 0700 NAD 83
Page 1 of 33
Branch 30
Div WW/ZZ

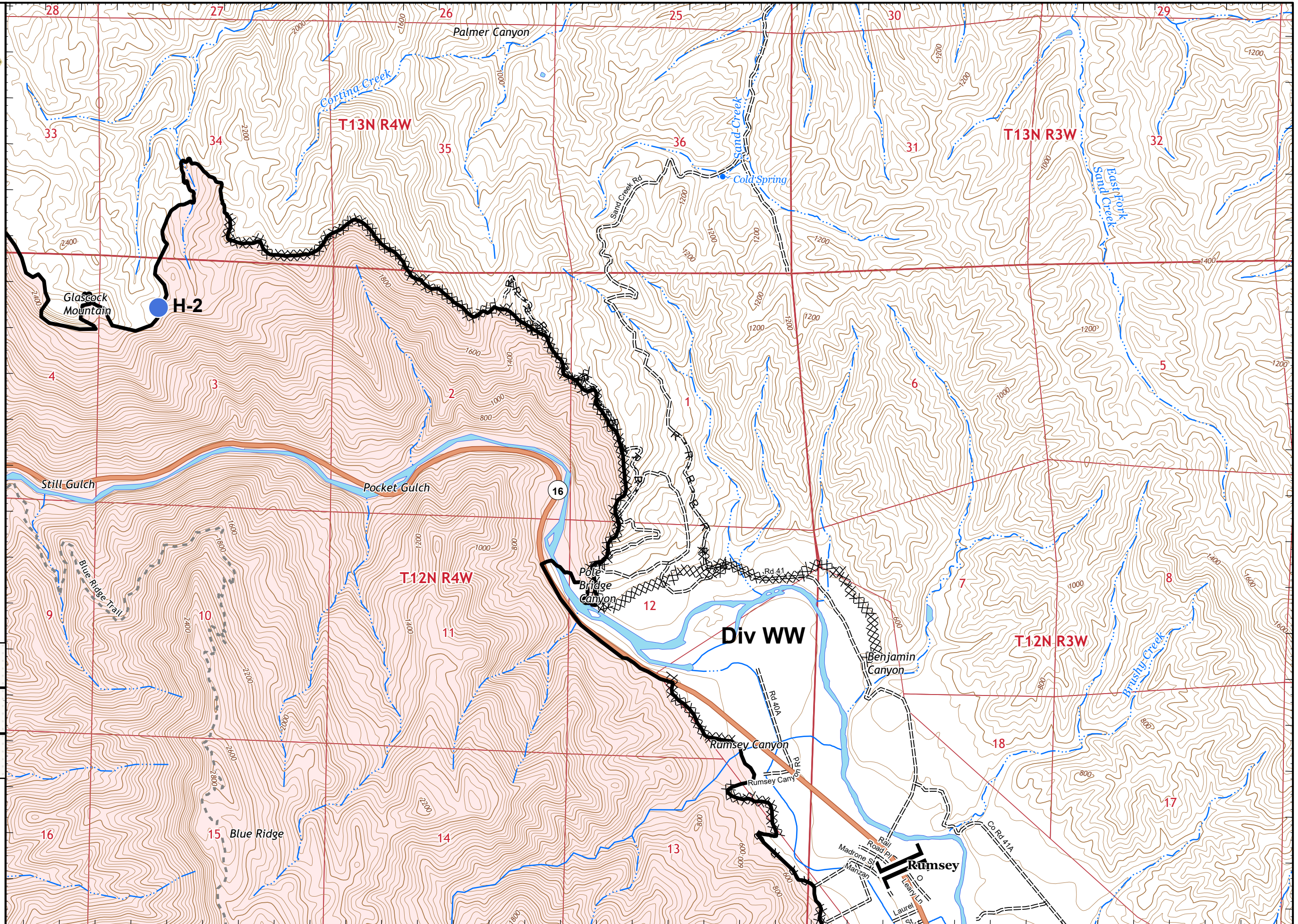
- Helispot
- Branch Break
- Contained Line
- Completed Dozer Line
- Road as Completed Line
- Wildfire Daily Fire Perimeter

Adjacent Pages

Miles
0 0.25 0.5

1:24,000
IMT 2
9/6/2020
21:32 hrs





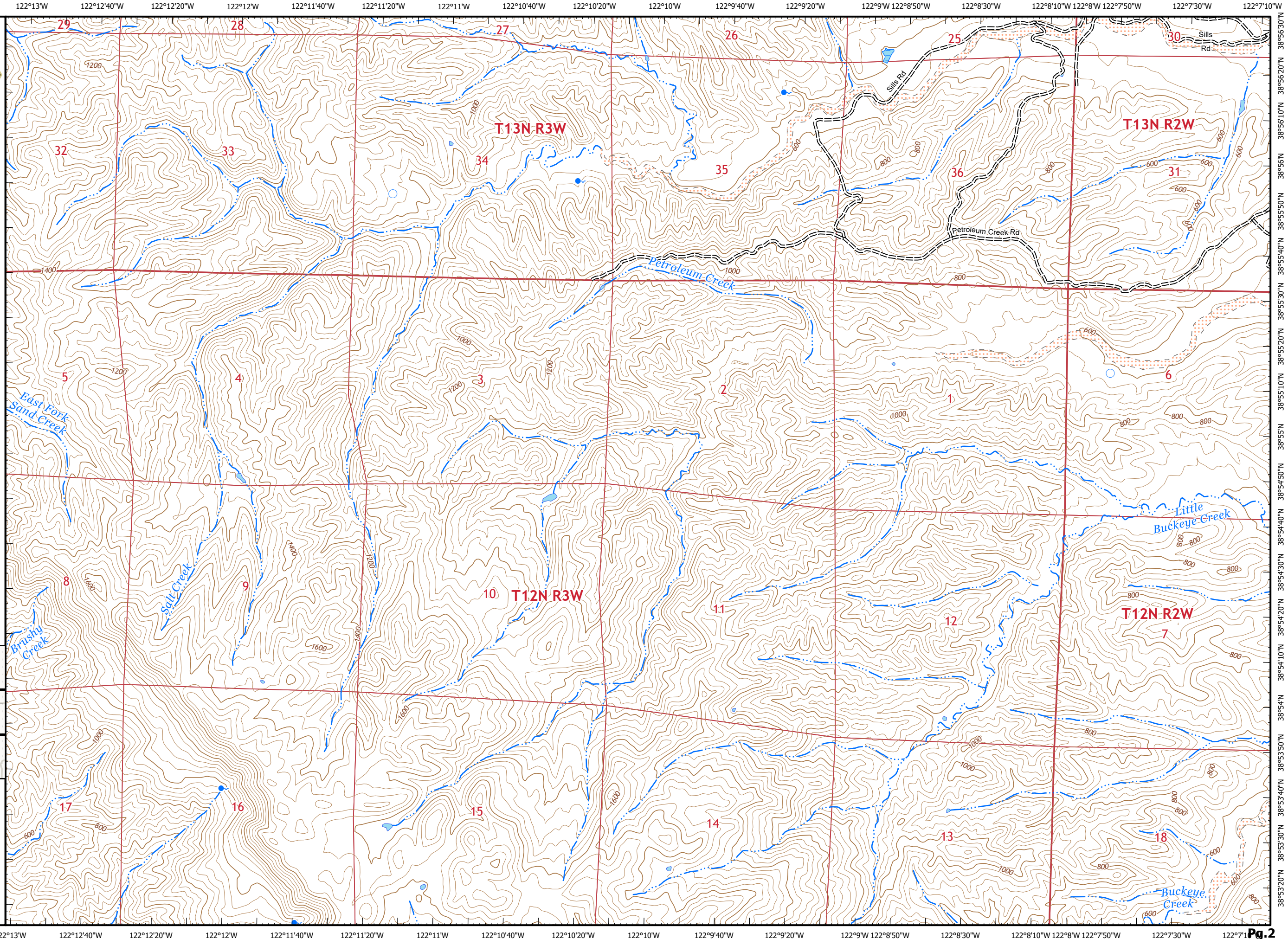
IAP MAP

LNU Lightning Complex

CA-LNU-013407
September 7, 2020
0700 - 0700 NAD 83
Page 2 of 33
Branch 30
Div WW

Adjacent Pages

Miles
0 0.25 0.5
1:24,000
IMT 2
9/6/2020
21:32 hrs





IAP MAP

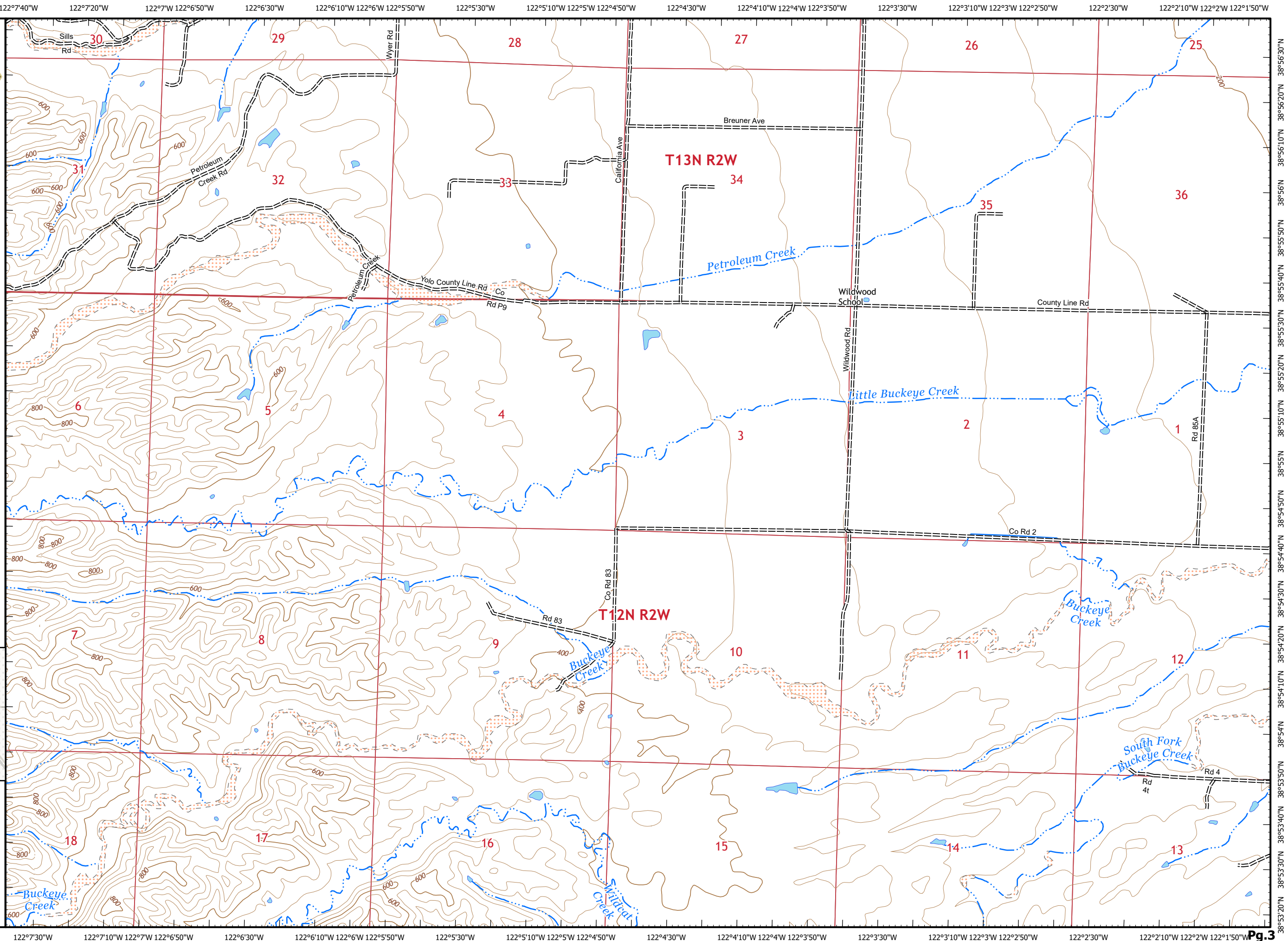
LNU Lightning Complex

CA-LNU-013407
September 7, 2020
0700 - 0700 NAD 83
Page 3 of 33
Branch 30

Adjacent Pages

pg. 2	pg. 3
pg. 5	pg. 6

Miles
0 0.25 0.5
1:24,000
IMT 2
9/6/2020
21:33 hrs










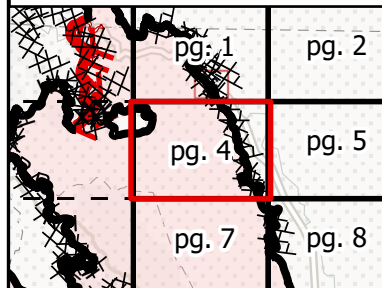


IAP MAP

LNU Lightning Complex

CA-LNU-013407
September 7, 2020
0700 - 0700 NAD 83
Page 4 of 33
Branch 30
Div WW/ZZ

-  Branch Break
-  Contained Line
-  Completed Dozer Line
-  Road as Completed Line
-  Wildfire Daily Fire Perimeter

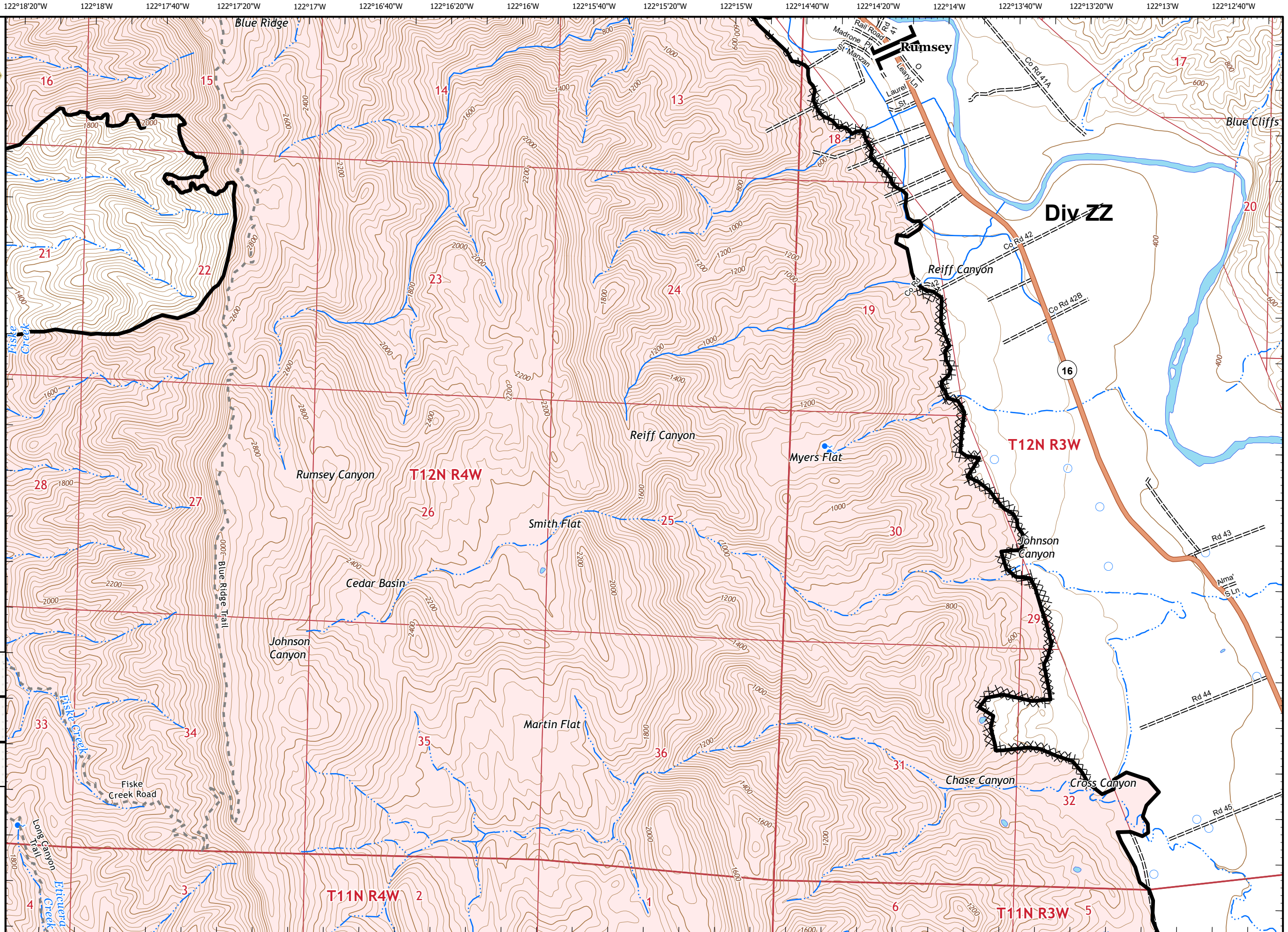
Adjacent Pages

Miles
0 0.25 0.5

1:24,000

IMT 2
9/6/2020
21:33 hrs





IAP MAP

LNU Lightning Complex

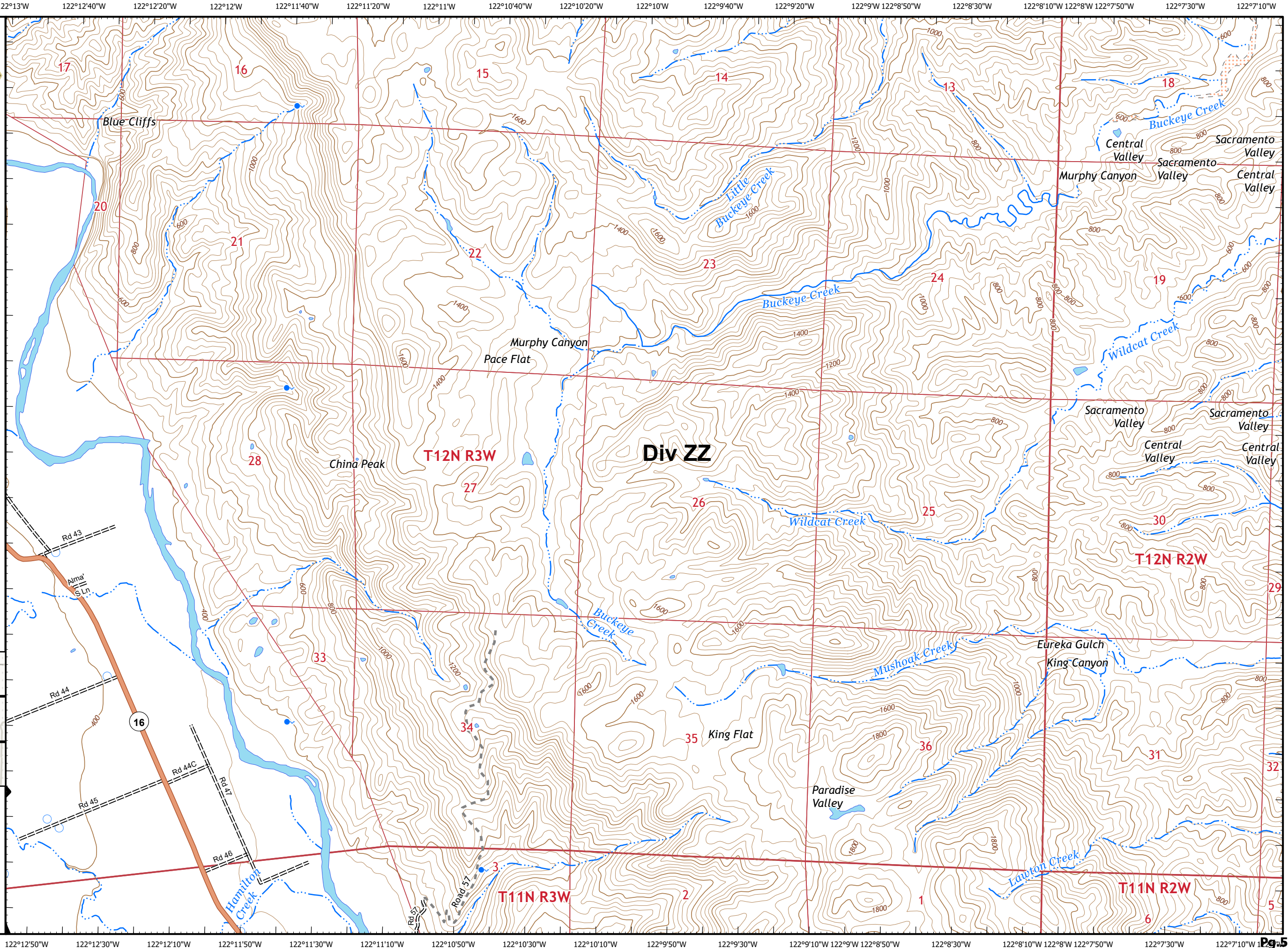
CA-LNU-013407
September 7, 2020
0700 - 0700 NAD 83
Page 5 of 33
Branch 30
Div ZZ

- Contained Line
- Wildfire Daily Fire Perimeter

Adjacent Pages

pg. 1	pg. 2	pg. 3
pg. 4	pg. 5	pg. 6
pg. 7	pg. 8	pg. 9

Miles
0 0.25 0.5
1:24,000
IMT 2
9/6/2020
21:33 hrs






IAP MAP

LNU Lightning Complex

CA-LNU-013407
September 7, 2020
0700 - 0700 NAD 83
Page 6 of 33
Branch 30
Div ZZ

Adjacent Pages

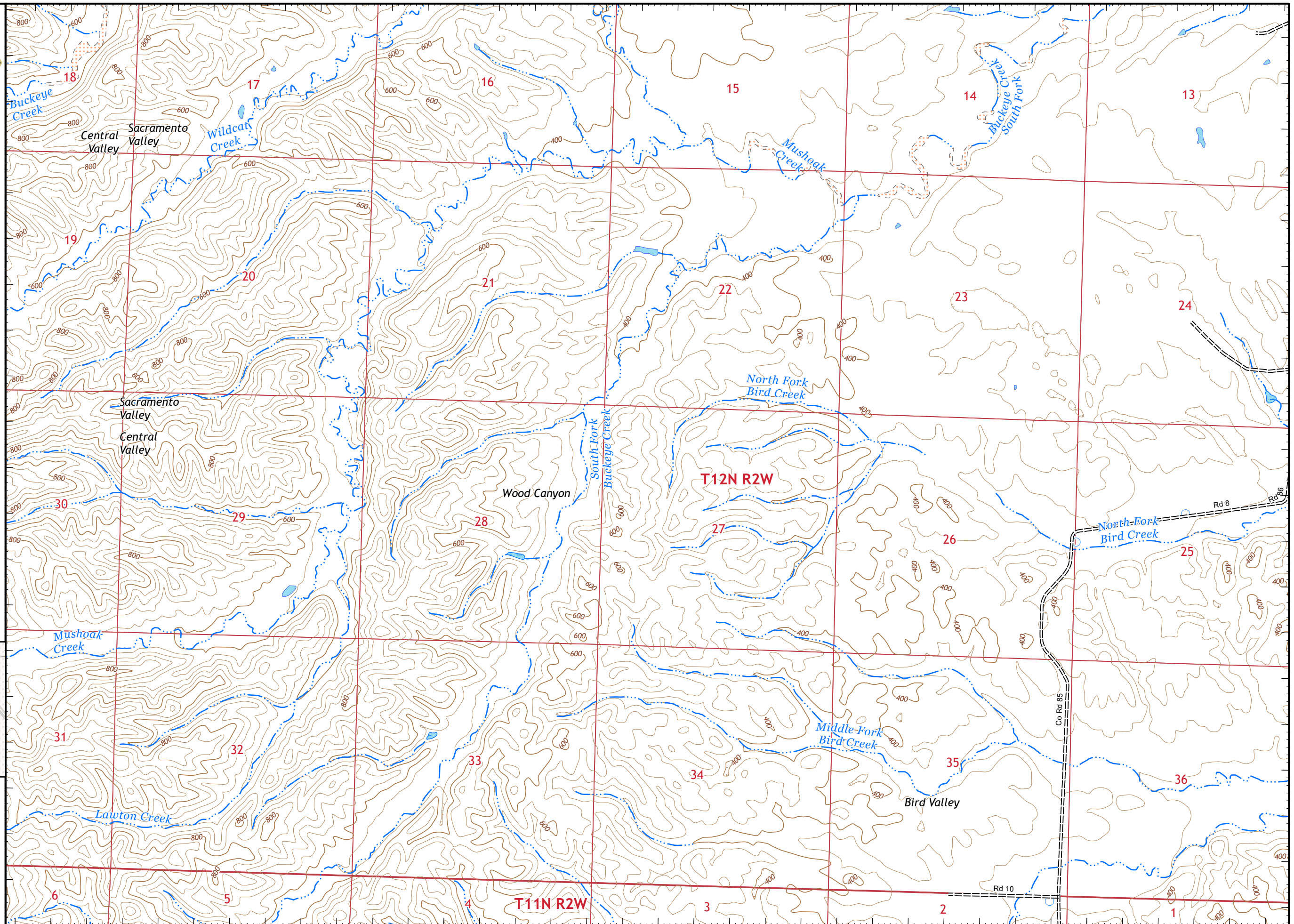
pg. 2	pg. 3
pg. 5	pg. 6
pg. 8	pg. 9



Miles
0 0.25 0.5

1:24,000

IMT 2
9/6/2020
21:34 hrs





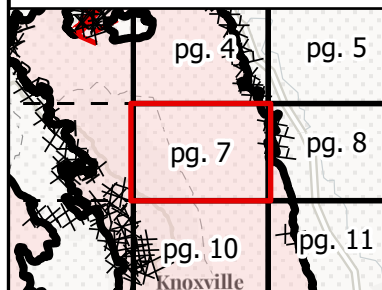
IAP MAP

LNU Lightning Complex

CA-LNU-013407
September 7, 2020
0700 - 0700 NAD 83
Page 7 of 33
Branch 30
Div ZZ

- Contained Line
- Completed Dozer Line
- Wildfire Daily Fire Perimeter

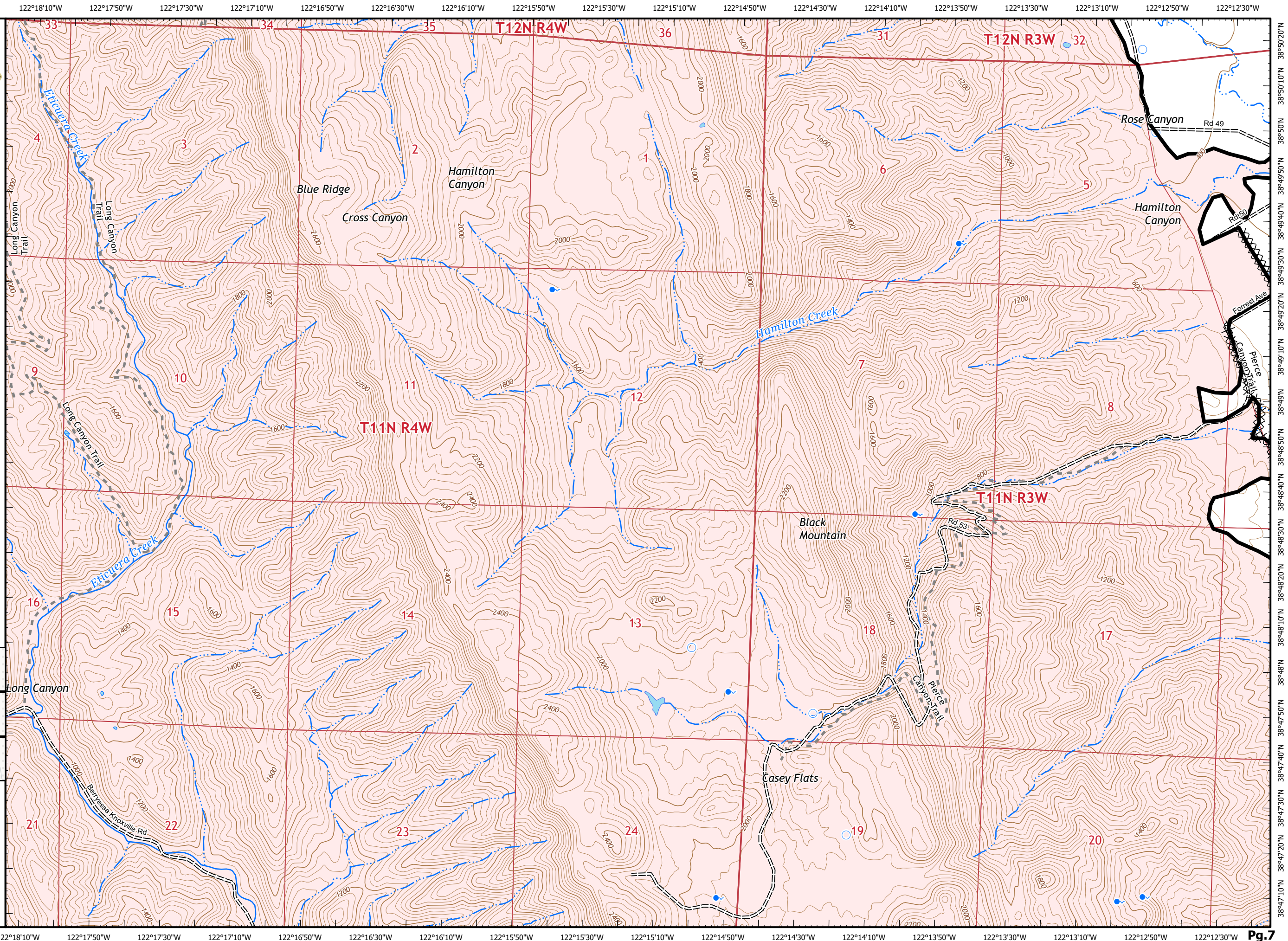
Adjacent Pages



Miles
0 0.25 0.5

1:24,000

IMT 2
9/6/2020
21:34 hrs





IAP MAP

LNU Lightning Complex

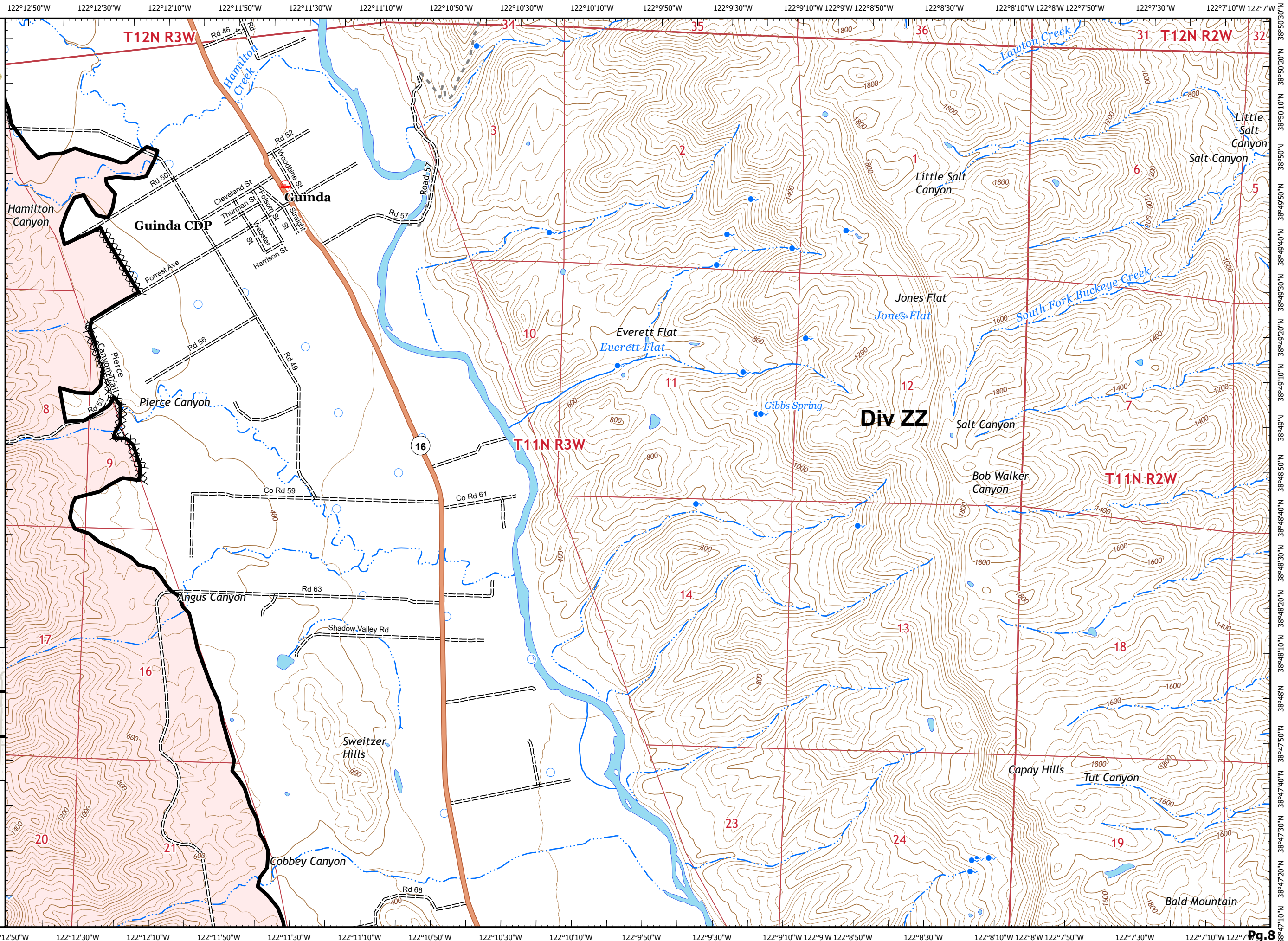
CA-LNU-013407
September 7, 2020
0700 - 0700 NAD 83
Page 8 of 33
Branch 30
Div ZZ

- Contained Line
- Completed Dozer Line
- Wildfire Daily Fire Perimeter

Adjacent Pages

pg. 4	pg. 5	pg. 6
pg. 7	pg. 8	pg. 9
pg. 10	pg. 11	pg. 12

Miles
0 0.25 0.5
1:24,000
IMT 2
9/6/2020
21:34 hrs






IAP MAP

LNU Lightning Complex

CA-LNU-013407
September 7, 2020
0700 - 0700 NAD 83
Page 9 of 33
Branch 30
Div ZZ

Adjacent Pages

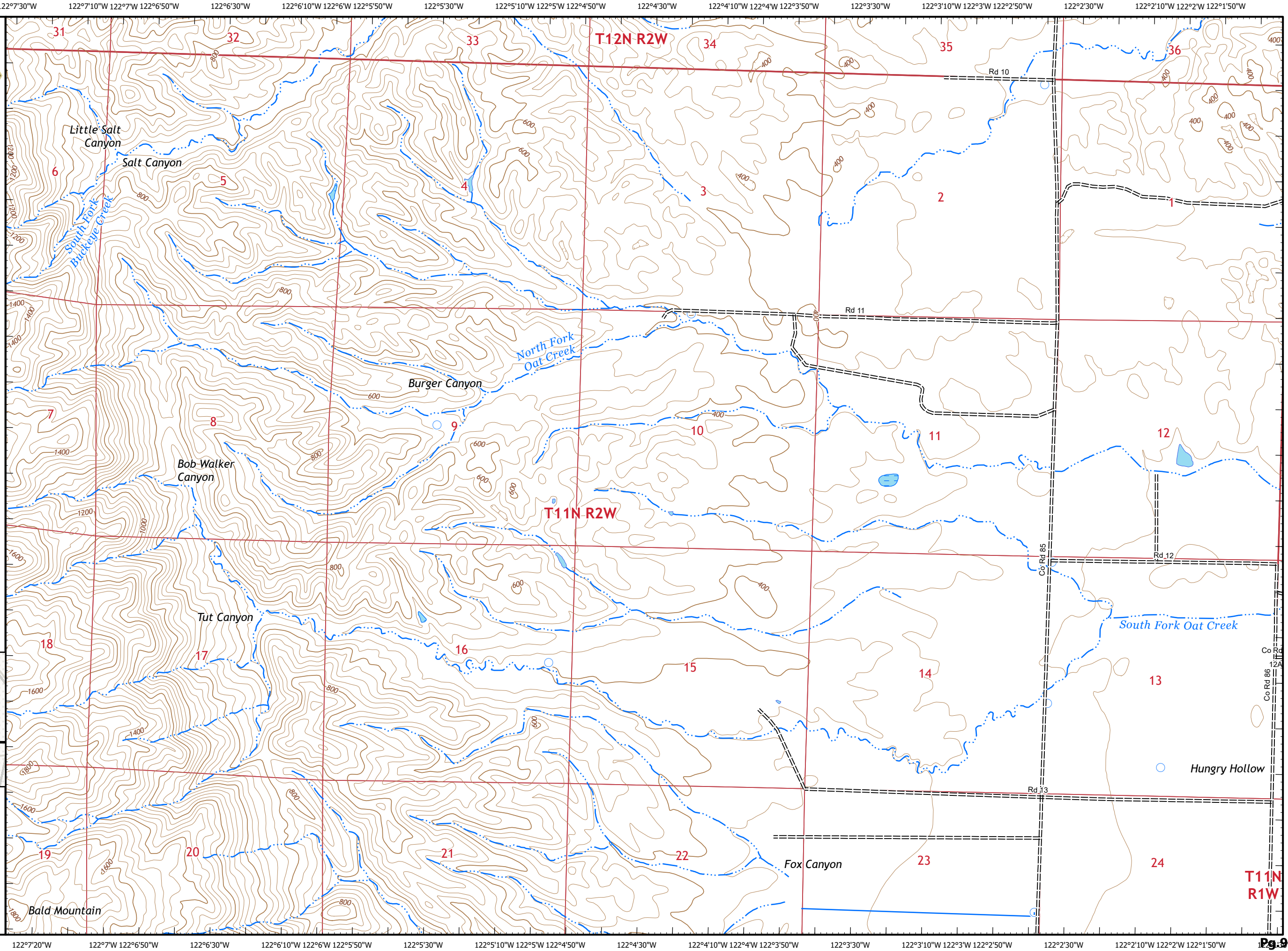
pg. 5	pg. 6	
pg. 8	pg. 9	
pg. 11	pg. 12	pg. 13



Miles
0 0.25 0.5

1:24,000

IMT 2
9/6/2020
21:35 hrs





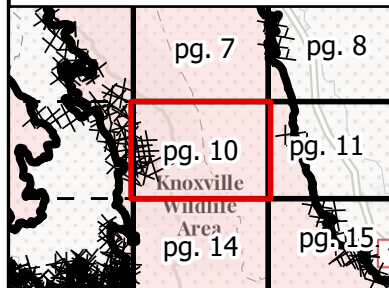
IAP MAP

LNU Lightning Complex

CA-LNU-013407
September 7, 2020
0700 - 0700 NAD 83
Page 10 of 33
Branch 30
Div ZZ

- Contained Line
- Completed Dozer Line
- Wildfire Daily Fire Perimeter

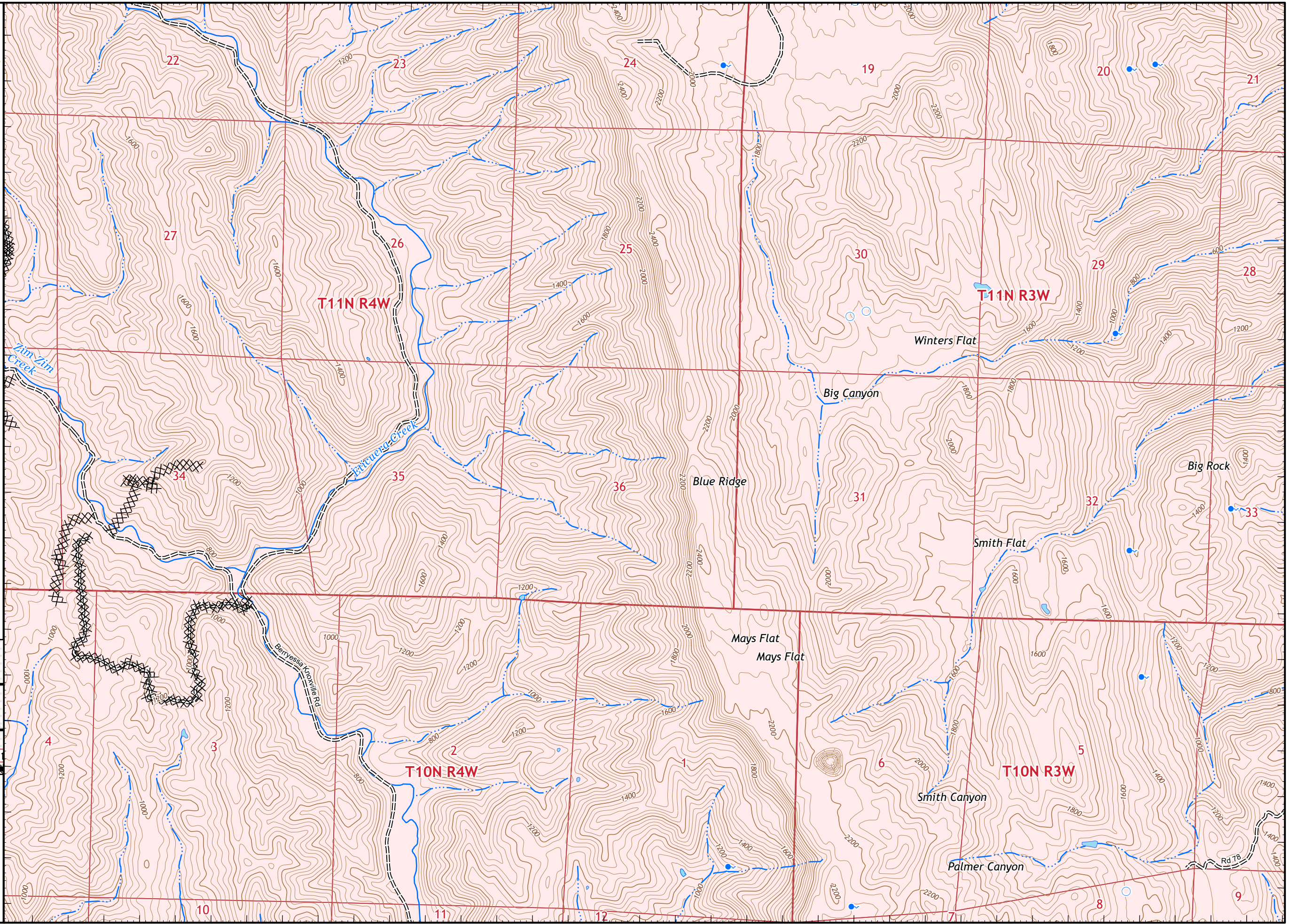
Adjacent Pages



Miles
0 0.25 0.5

1:24,000

IMT 2
9/6/2020
21:35 hrs





IAP MAP

LNU Lightning Complex

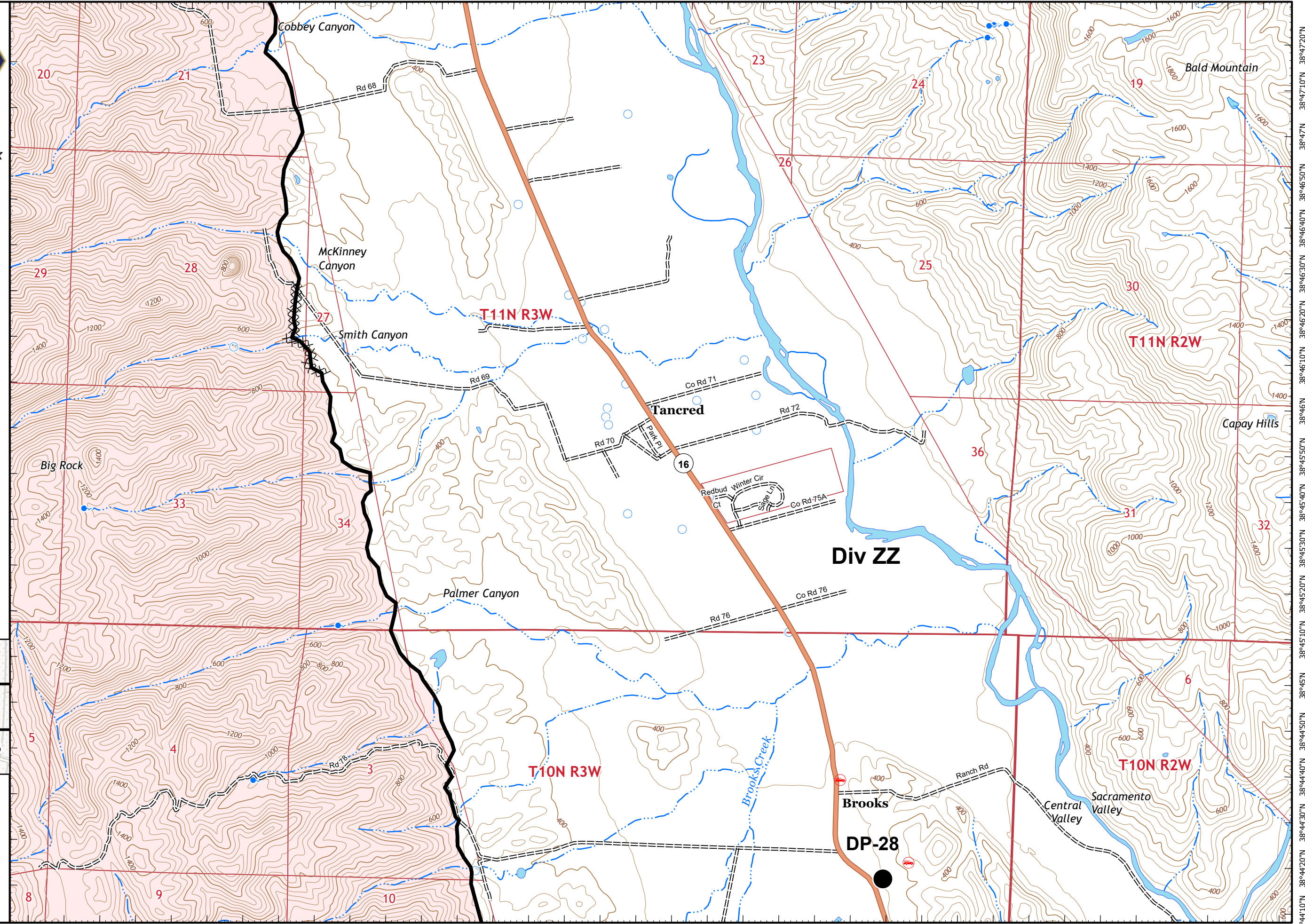
CA-LNU-013407
September 7, 2020
0700 - 0700 NAD 83
Page 11 of 33
Branch 30
Div ZZ

- Drop Point
- Contained Line
- XX XX Completed Dozer Line
- Wildfire Daily Fire Perimeter

Adjacent Pages

pg. 7	pg. 8	pg. 9
pg. 10	pg. 11	pg. 12
pg. 14	pg. 15	pg. 16

Miles
0 0.25 0.5
1:24,000
IMT 2
9/6/2020
21:36 hrs





IAP MAP

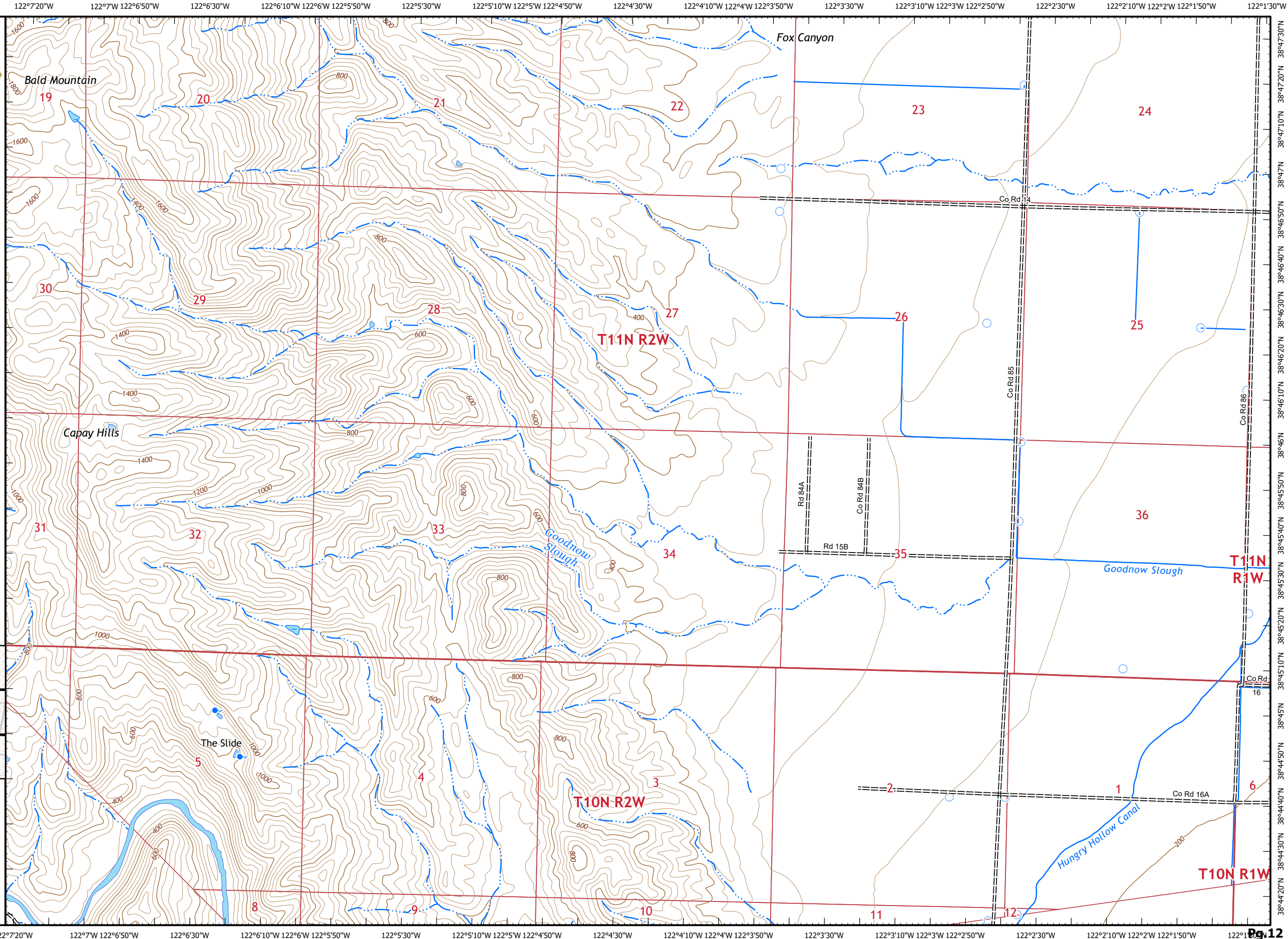
LNU Lightning Complex

CA-LNU-013407
September 7, 2020
0700 - 0700 NAD 83
Page 12 of 33
Branch 30
Div ZZ

Adjacent Pages

pg. 8	pg. 9	
pg. 11	pg. 12	pg. 13
pg. 15	pg. 16	pg. 17

Miles
0 0.25 0.5
1:24,000
IMT 2
9/6/2020
21:36 hrs





IAP MAP

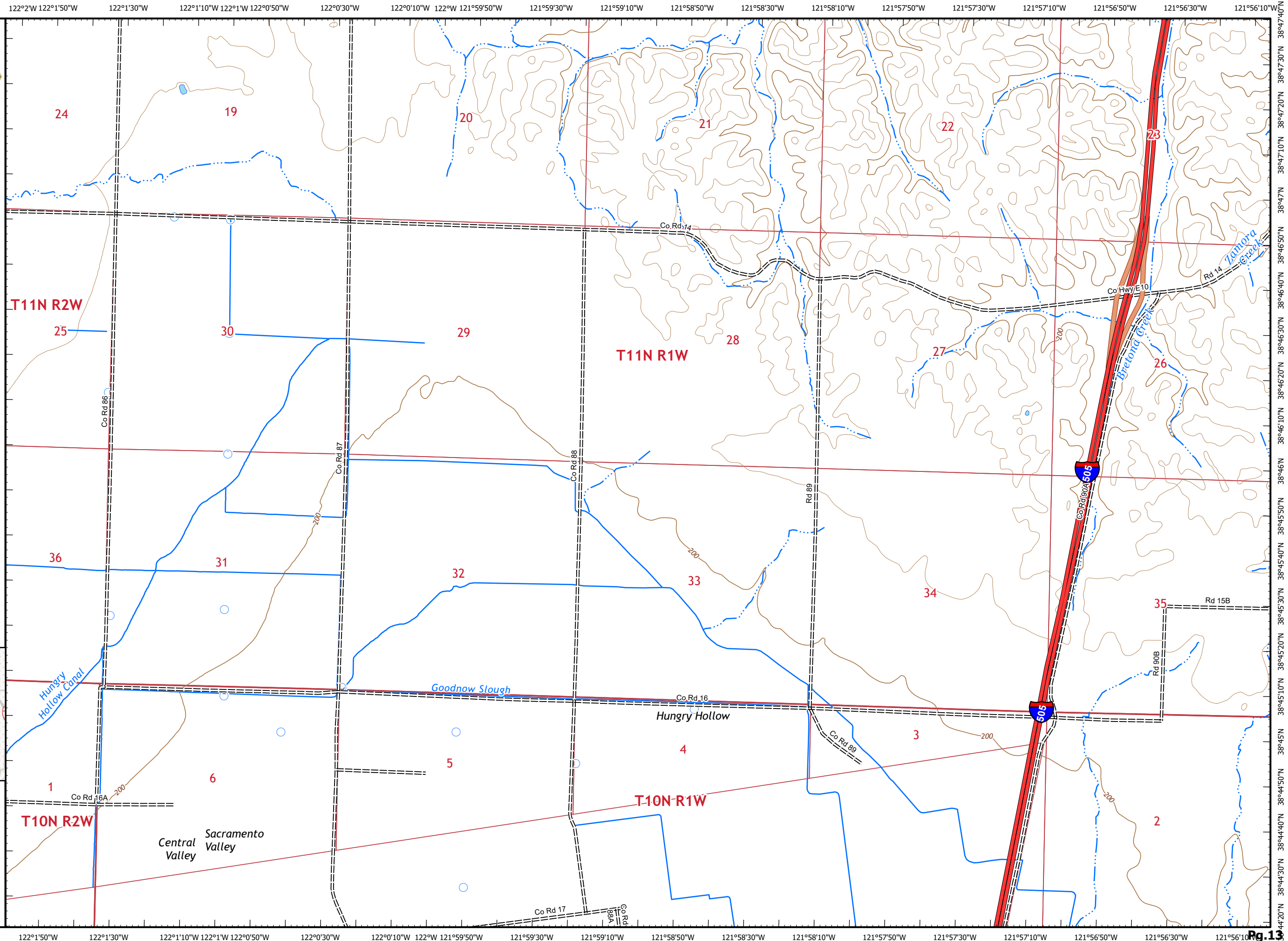
LNU Lightning Complex

CA-LNU-013407
September 7, 2020
0700 - 0700 NAD 83
Page 13 of 33
Branch 30
Div ZZ

Adjacent Pages

pg. 9	
pg. 12	pg. 13
pg. 16	pg. 17

Miles
0 0.25 0.5
1:24,000
IMT 2
9/6/2020
21:36 hrs





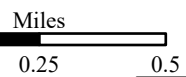
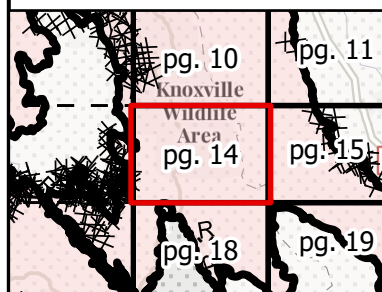
IAP MAP

LNU Lightning Complex

CA-LNU-013407
September 7, 2020
0700 - 0700 NAD 83
Page 14 of 33
Branch 30
Div ZZ

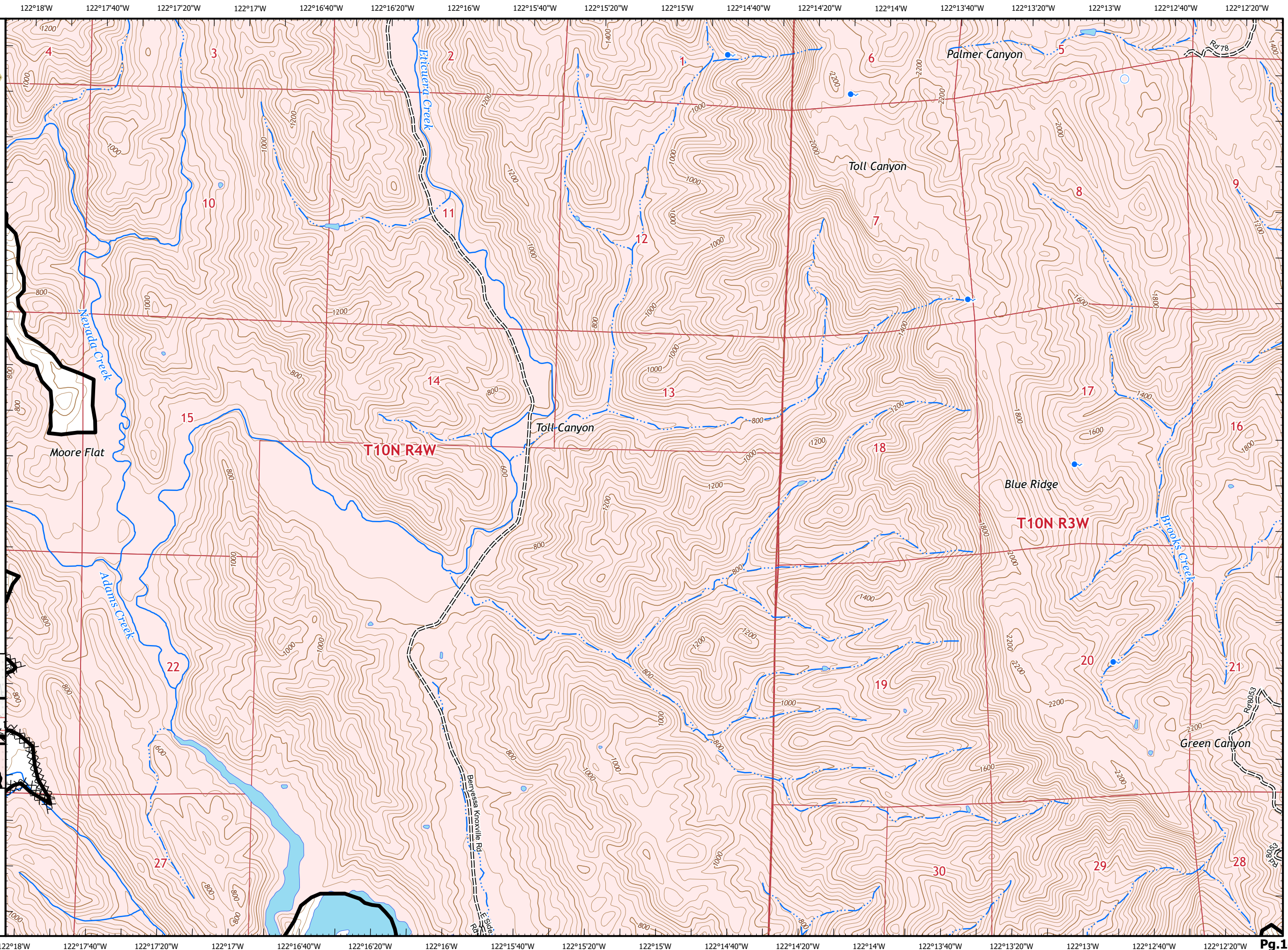
- Contained Line
- Completed Dozer Line
- Wildfire Daily Fire Perimeter

Adjacent Pages



1:24,000

IMT 2
9/6/2020
21:37 hrs



122°12'40"W 122°12'20"W 122°12'W 122°11'40"W 122°11'20"W 122°11'W 122°10'40"W 122°10'20"W 122°10'W 122°9'40"W 122°9'20"W 122°9'W 122°8'50"W 122°8'30"W 122°8'10"W 122°8'W 122°7'50"W 122°7'30"W 122°7'10"W 122°7'W 122°6'50"W



IAP MAP

LNU Lightning Complex

CA-LNU-013407
September 7, 2020
0700 - 0700 NAD 83
Page 15 of 33
Branch 30
Div ZZ

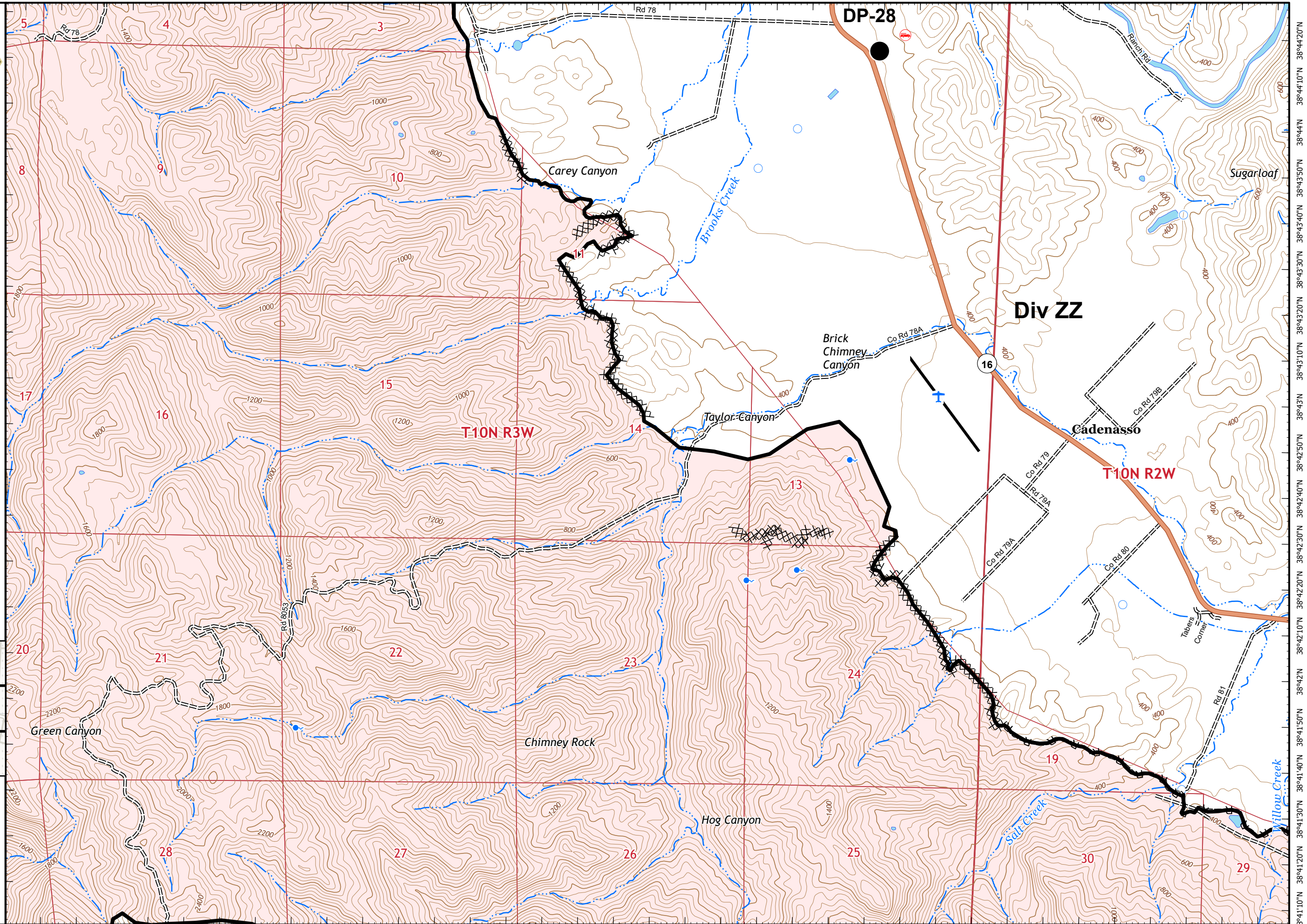
- Drop Point
- Contained Line
- XX XX Completed Dozer Line
- R - Road as Completed Line
- Wildfire Daily Fire Perimeter

Adjacent Pages

pg. 10	pg. 11	pg. 12
pg. 14	pg. 15	pg. 16
pg. 18	pg. 19	pg. 20



Miles
0 0.25 0.5
1:24,000
IMT 2
9/6/2020
21:37 hrs



122°12'30"W 122°12'10"W 122°11'50"W 122°11'30"W 122°11'10"W 122°10'50"W 122°10'30"W 122°10'10"W 122°9'50"W 122°9'30"W 122°9'10"W 122°8'50"W 122°8'30"W 122°8'10"W 122°7'50"W 122°7'30"W 122°7'10"W 122°7'W 122°6'50"W



IAP MAP

LNU Lightning Complex

CA-LNU-013407
September 7, 2020
0700 - 0700 NAD 83
Page 16 of 33
Branch 30
Div ZZ

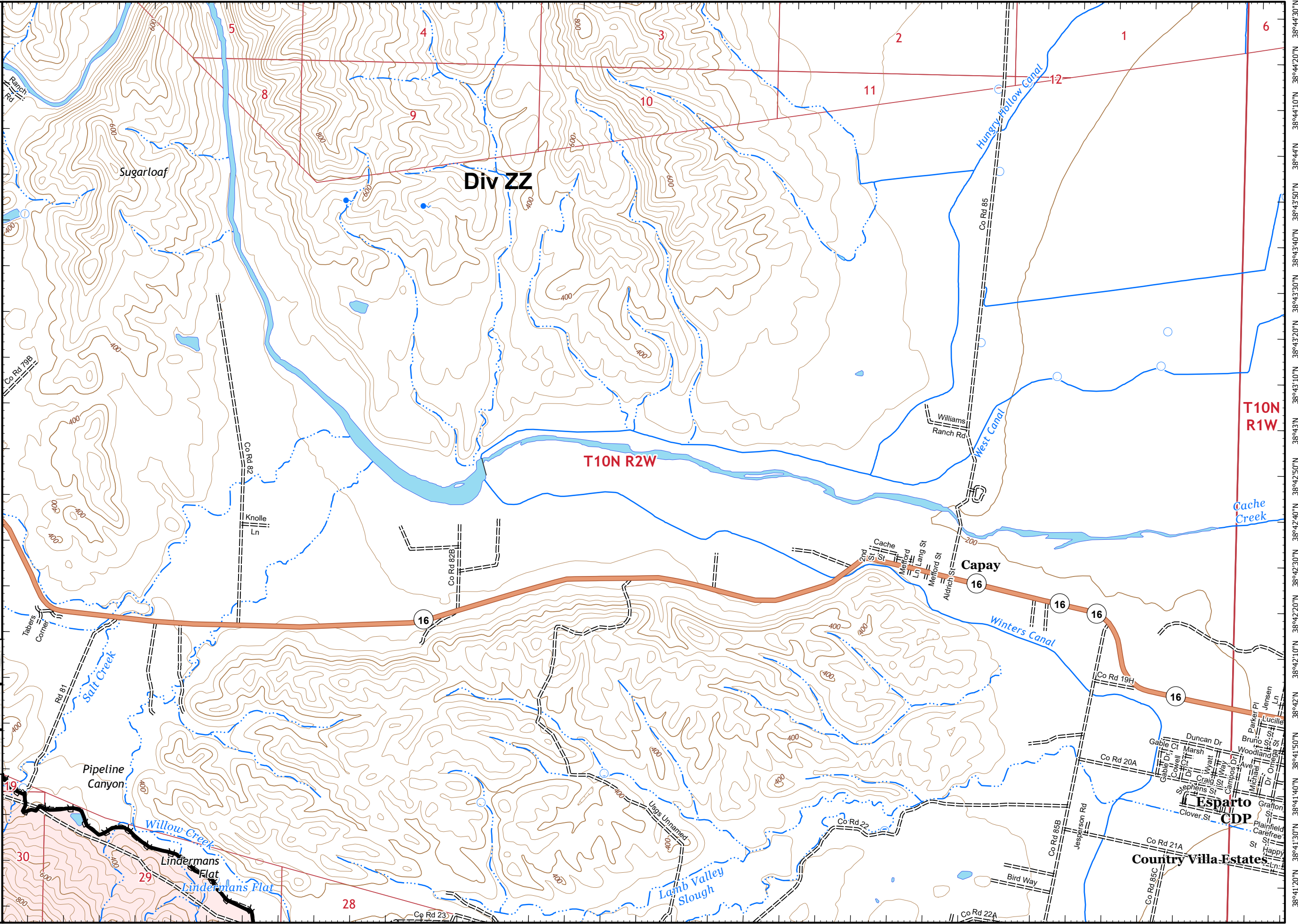
- Contained Line
- Completed Dozer Line
- Road as Completed Line
- Wildfire Daily Fire Perimeter

Adjacent Pages

pg. 11	pg. 12	pg. 13
pg. 15	pg. 16	pg. 17
pg. 19	pg. 20	pg. 21

Miles
0 0.25 0.5

1:24,000
IMT 2
9/6/2020
21:37 hrs





IAP MAP

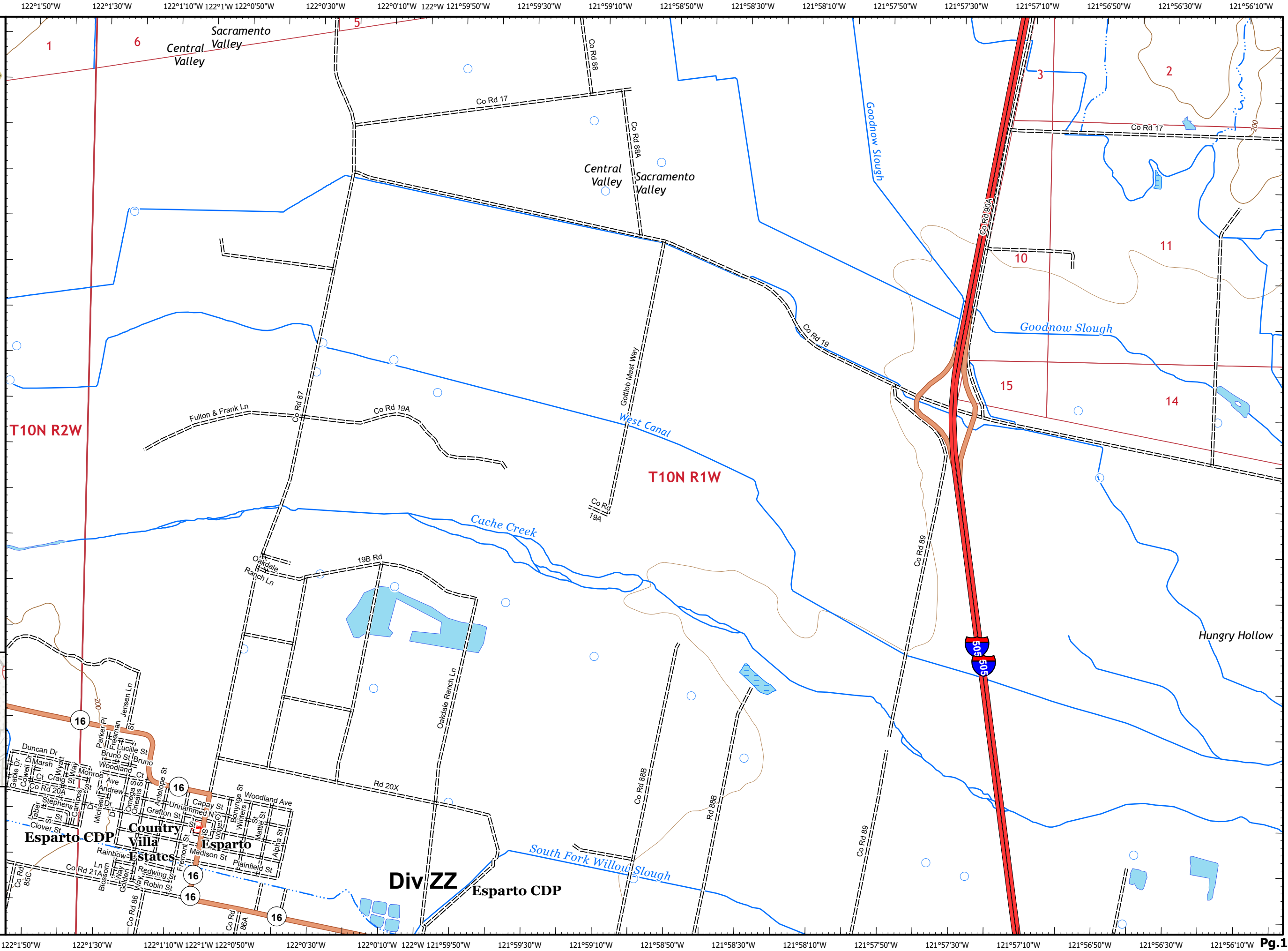
LNU Lightning Complex

CA-LNU-013407
September 7, 2020
0700 - 0700 NAD 83
Page 17 of 33
Branch 30
Div ZZ

Adjacent Pages

pg. 12	pg. 13
pg. 16	pg. 17 Esparto
pg. 20	pg. 21

Miles
0 0.25 0.5
1:24,000
IMT 2
9/6/2020
21:38 hrs



122°18'W 122°17'40"W 122°17'20"W 122°17'W 122°16'40"W 122°16'20"W 122°16'W 122°15'40"W 122°15'20"W 122°15'W 122°14'40"W 122°14'20"W 122°14'W 122°13'40"W 122°13'20"W 122°13'W 122°12'40"W 122°12'20"W



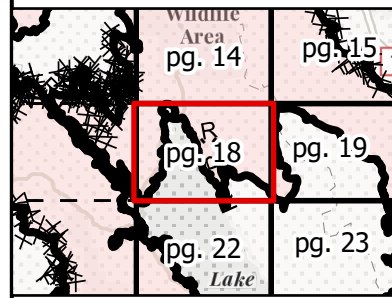
IAP MAP

LNU Lightning Complex

CA-LNU-013407
September 7, 2020
0700 - 0700 NAD 83
Page 18 of 33
Branch 30
Div ZZ

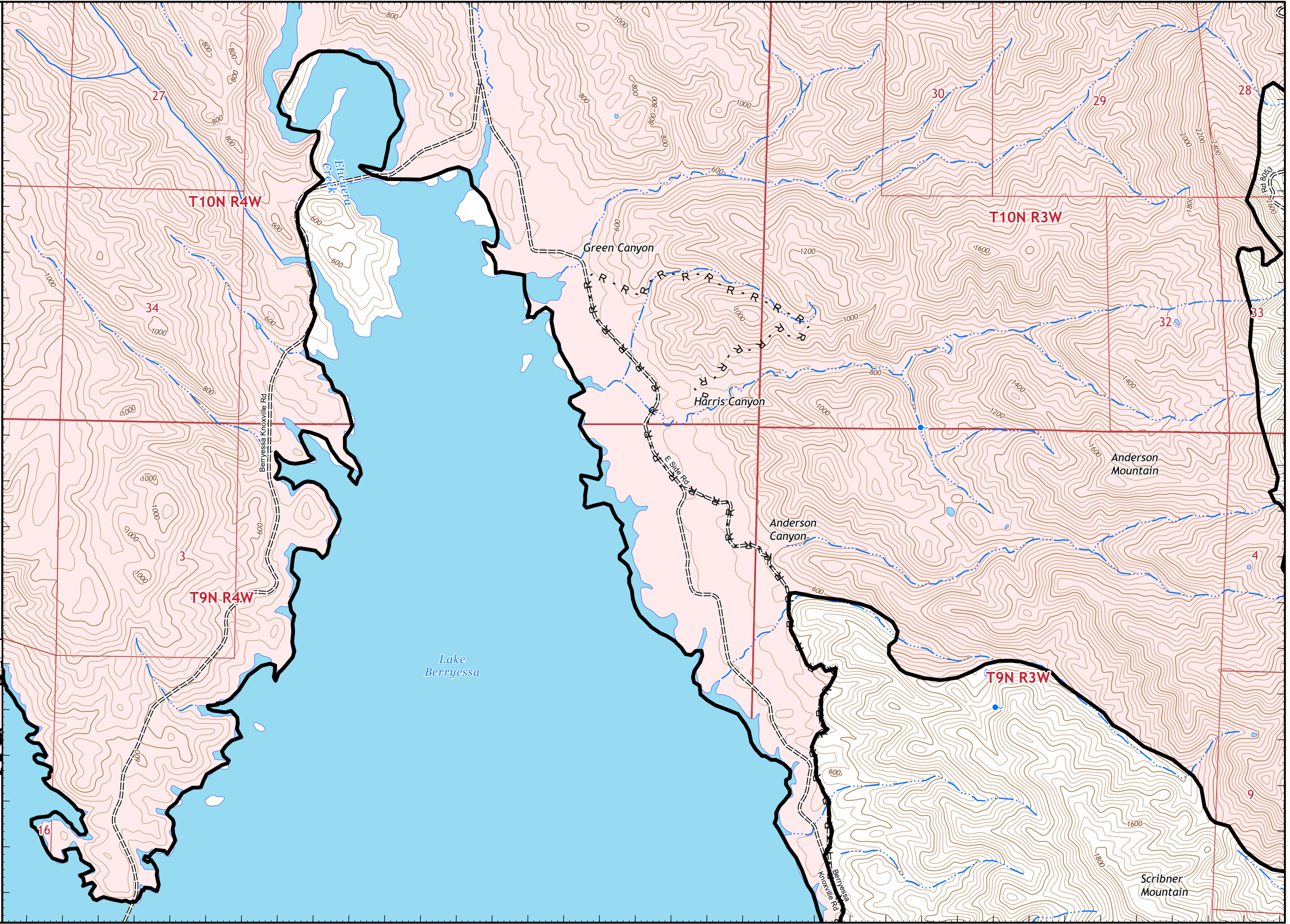
- Contained Line
- Road as Completed Line
- Wildfire Daily Fire Perimeter

Adjacent Pages



Miles
0 0.25 0.5

1:24,000
IMT 2
9/6/2020
21:38 hrs



122°17'50"W 122°17'30"W 122°17'10"W 122°16'50"W 122°16'30"W 122°16'10"W 122°15'50"W 122°15'30"W 122°15'10"W 122°14'50"W 122°14'30"W 122°14'10"W 122°13'50"W 122°13'30"W 122°13'10"W 122°12'50"W 122°12'30"W 122°12'10"W Pg.18



IAP MAP

LNU Lightning Complex

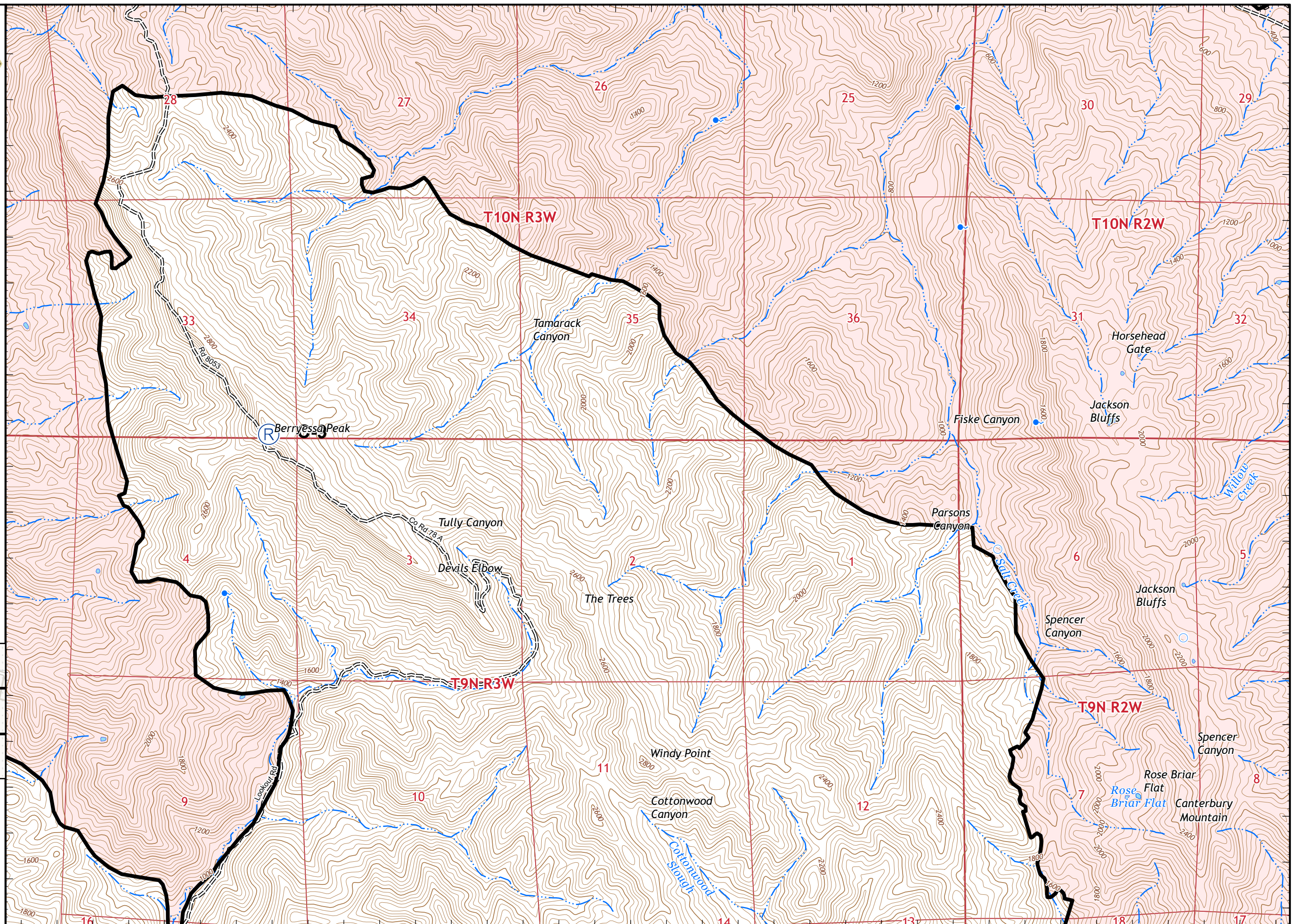
CA-LNU-013407
September 7, 2020
0700 - 0700 NAD 83
Page 19 of 33
Branch 30
Div ZZ

- Repeater
- Contained Line
- Road as Completed Line
- Wildfire Daily Fire Perimeter

Adjacent Pages

Wildfire Area pg. 14	pg. 15	pg. 16
pg. 18	pg. 19	pg. 20
pg. 22	pg. 23	pg. 24

Miles
0 0.25 0.5
1:24,000
IMT 2
9/6/2020
21:38 hrs










IAP MAP


LNU Lightning Complex

CA-LNU-013407
 September 7, 2020
 0700 - 0700 NAD 83
 Page 20 of 33
 Branch 30
 Div ZZ/CC

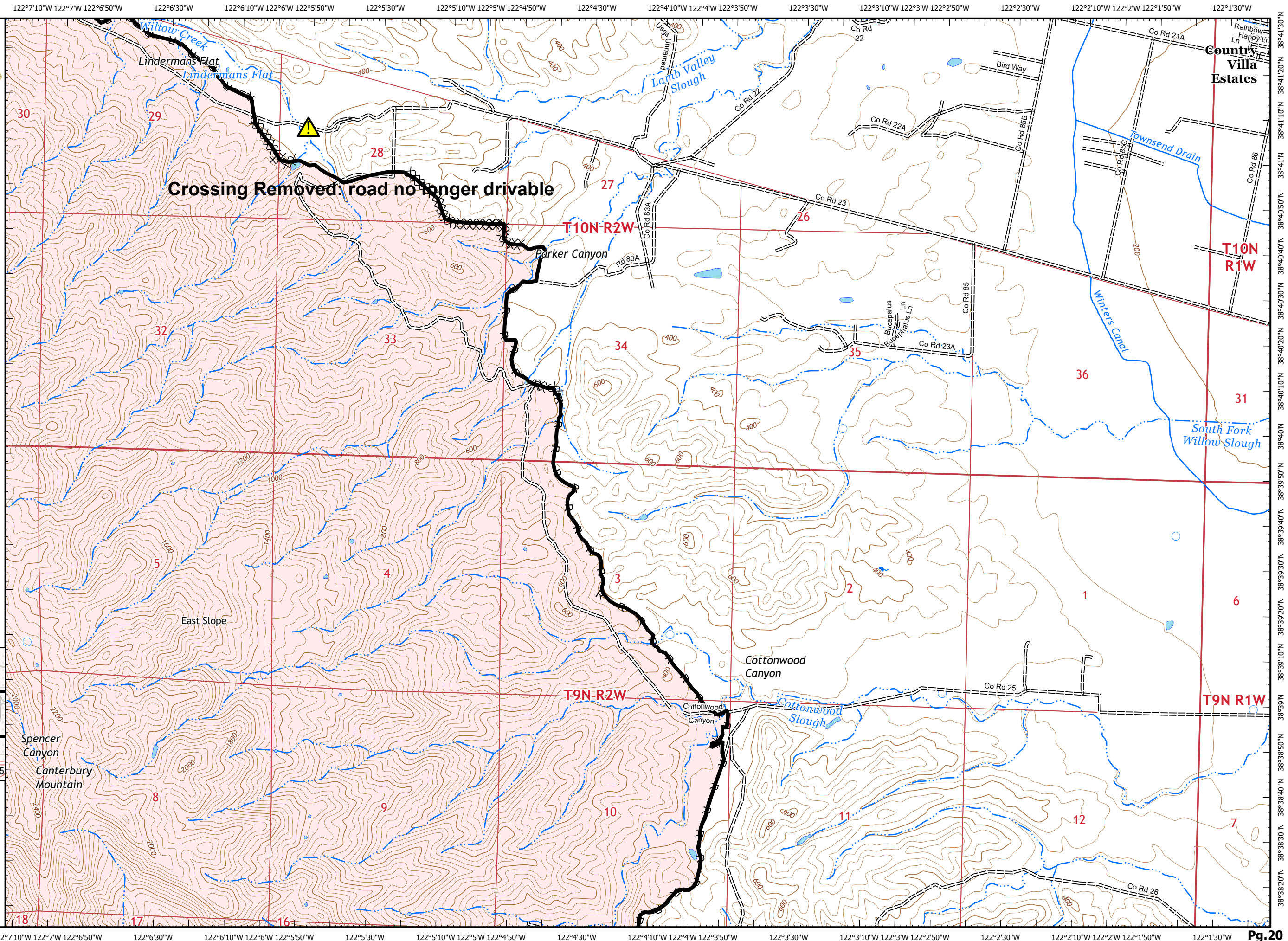
-  Hazardous Road Conditions
-  Contained Line
-  Completed Dozer Line
-  Road as Completed Line
-  Wildfire Daily Fire Perimeter

Adjacent Pages

pg. 15	pg. 16	pg. 17
pg. 19	pg. 20	pg. 21
pg. 23	pg. 24	pg. 25



Miles
 0 0.25 0.5
 1:24,000
 IMT 2
 9/6/2020
 21:39 hrs





IAP MAP

LNU Lightning Complex

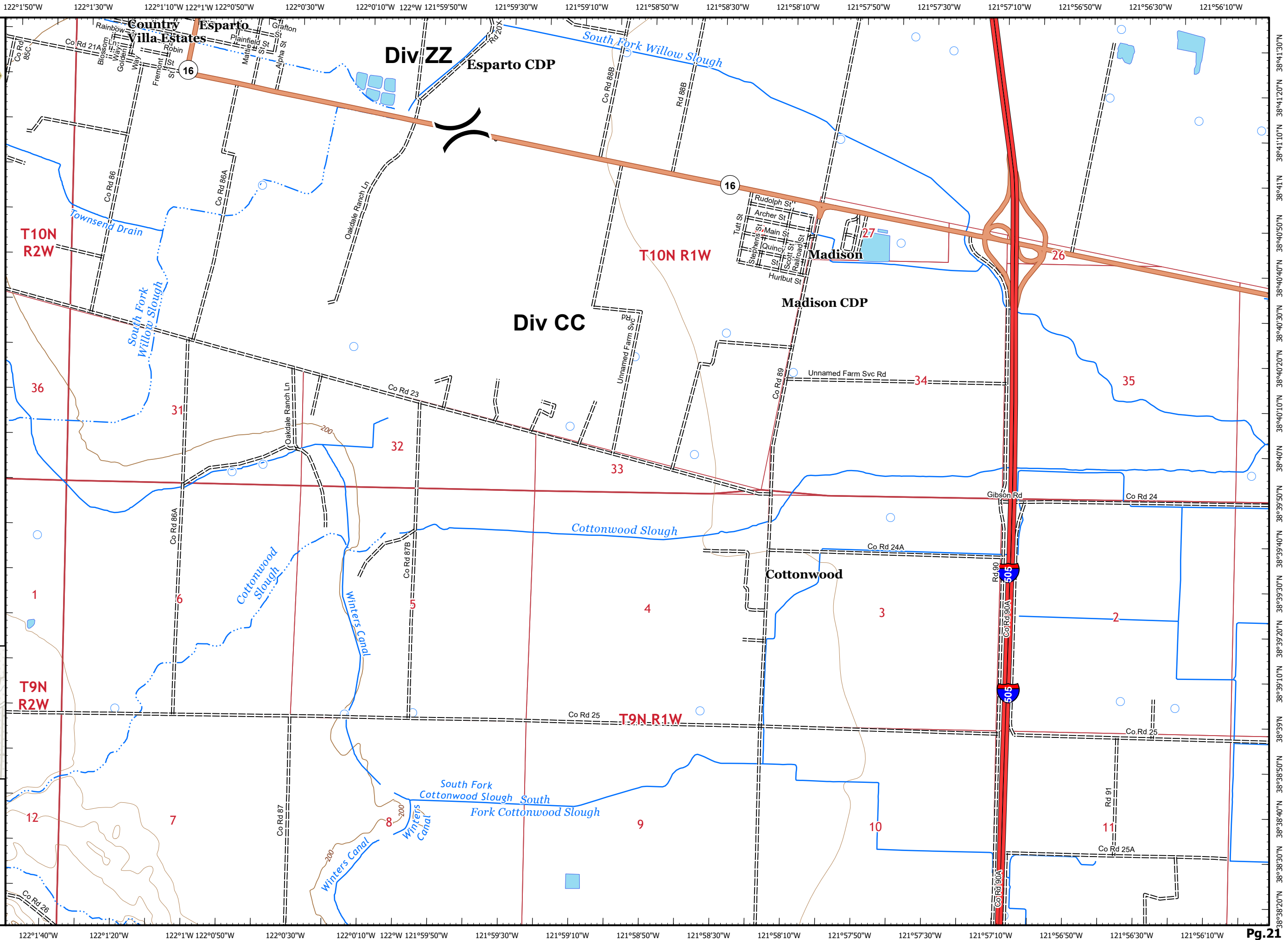
CA-LNU-013407
September 7, 2020
0700 - 0700 NAD 83
Page 21 of 33
Branch 30
Div ZZ/CC

() Division Break

Adjacent Pages

pg. 16	pg. 17
pg. 20	pg. 21
pg. 24	pg. 25

Miles
0 0.25 0.5
1:24,000
IMT 2
9/6/2020
21:39 hrs






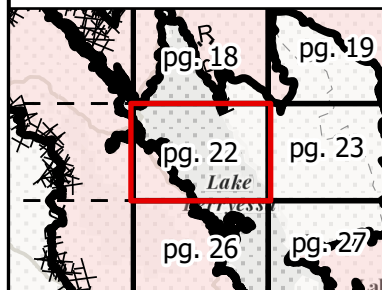
IAP MAP

LNU Lightning Complex

CA-LNU-013407
September 7, 2020
0700 - 0700 NAD 83
Page 22 of 33
Branch 30
Div ZZ

- Contained Line
- Road as Completed Line
- Wildfire Daily Fire Perimeter

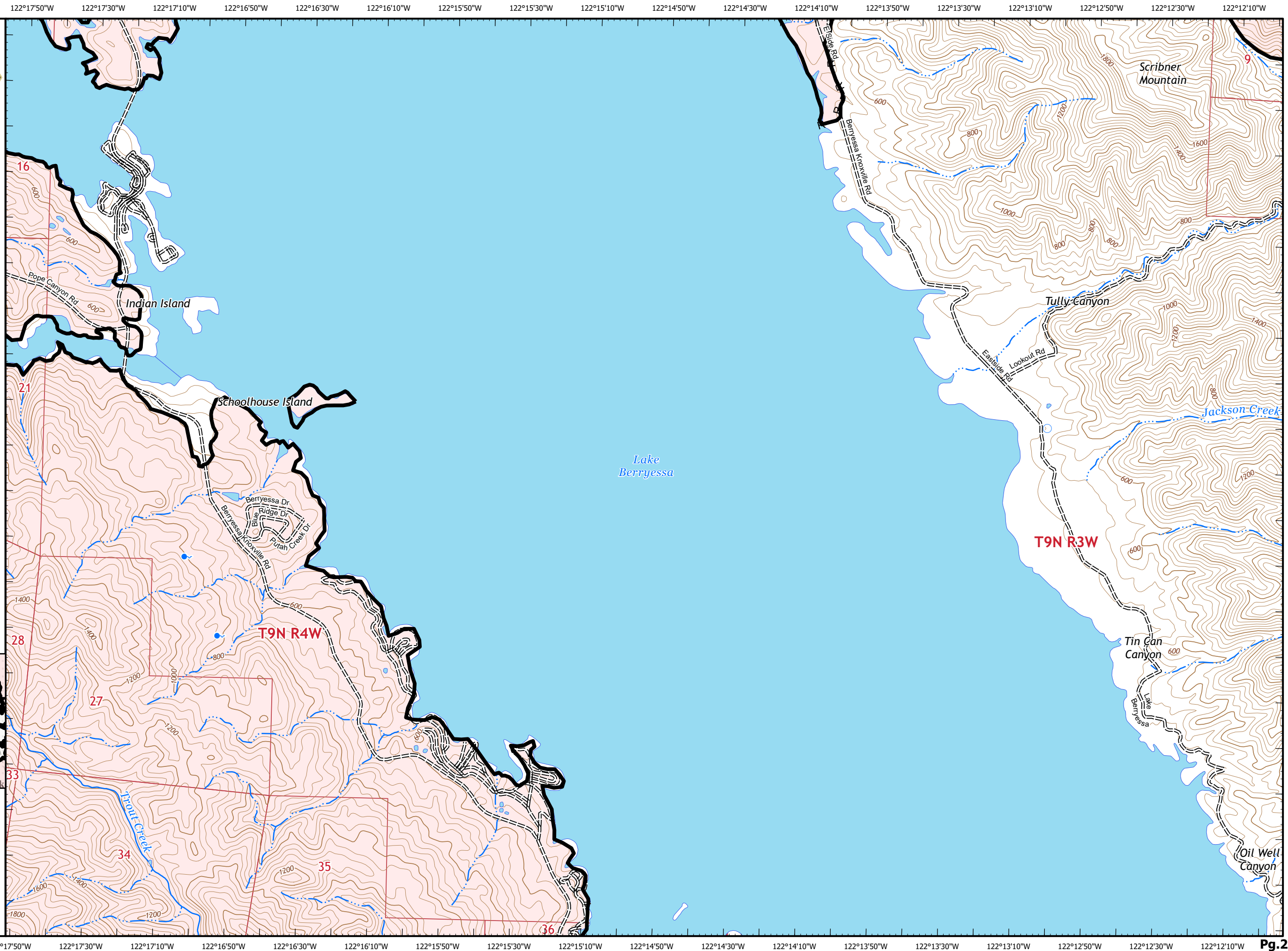
Adjacent Pages



Miles
0 0.25 0.5

1:24,000

IMT 2
9/6/2020
21:40 hrs



122°12'30"W 122°12'10"W 122°11'50"W 122°11'30"W 122°11'10"W 122°10'50"W 122°10'30"W 122°10'10"W 122°9'50"W 122°9'30"W 122°9'10"W 122°8'50"W 122°8'30"W 122°8'10"W 122°7'50"W 122°7'30"W 122°7'10"W 122°6'50"W




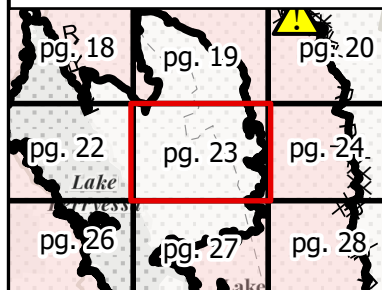
IAP MAP

LNU Lightning Complex

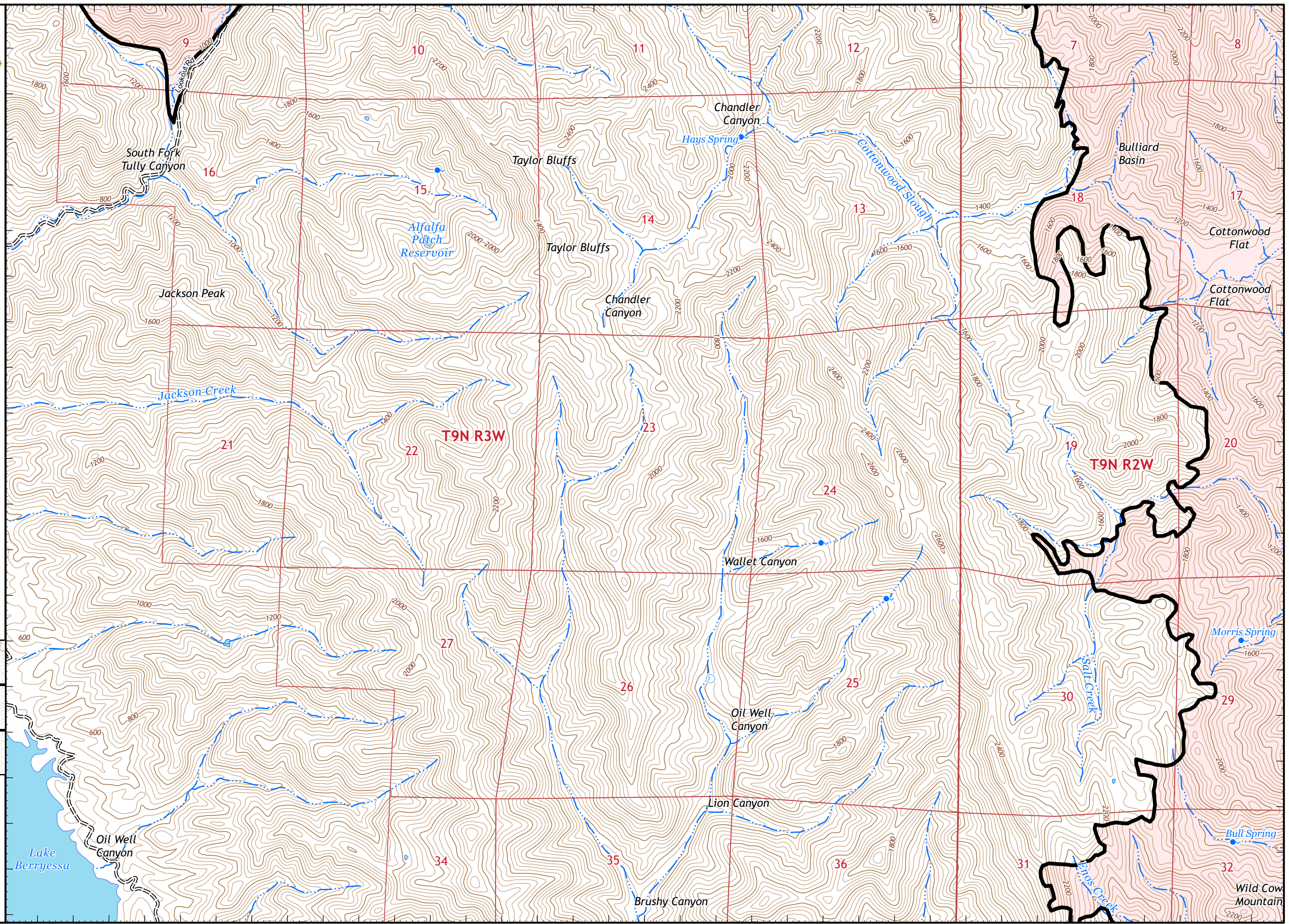
CA-LNU-013407
September 7, 2020
0700 - 0700 NAD 83
Page 23 of 33
Branch 30
Div ZZ/CC

- Contained Line
- Wildfire Daily Fire Perimeter

Adjacent Pages



Miles
0 0.25 0.5
1:24,000
IMT 2
9/6/2020
21:40 hrs



122°12'20"W 122°12'W 122°11'40"W 122°11'20"W 122°11'W 122°10'40"W 122°10'20"W 122°10'W 122°9'40"W 122°9'20"W 122°9'W 122°8'50"W 122°8'30"W 122°8'10"W 122°7'50"W 122°7'30"W 122°7'10"W 122°6'50"W





122°7'10"W 122°7'W 122°6'50"W 122°6'30"W 122°6'10"W 122°6'W 122°5'50"W 122°5'30"W 122°5'10"W 122°5'W 122°4'50"W 122°4'30"W 122°4'10"W 122°4'W 122°3'50"W 122°3'30"W 122°3'10"W 122°3'W 122°2'50"W 122°2'30"W 122°2'10"W 122°2'W 122°1'50"W 122°1'30"W



IAP MAP


LNU Lightning Complex

CA-LNU-013407
September 7, 2020
0700 - 0700 NAD 83
Page 24 of 33
Branch 30
Div CC

-  Contained Line
-  Completed Dozer Line
-  Road as Completed Line
-  Wildfire Daily Fire Perimeter

Adjacent Pages

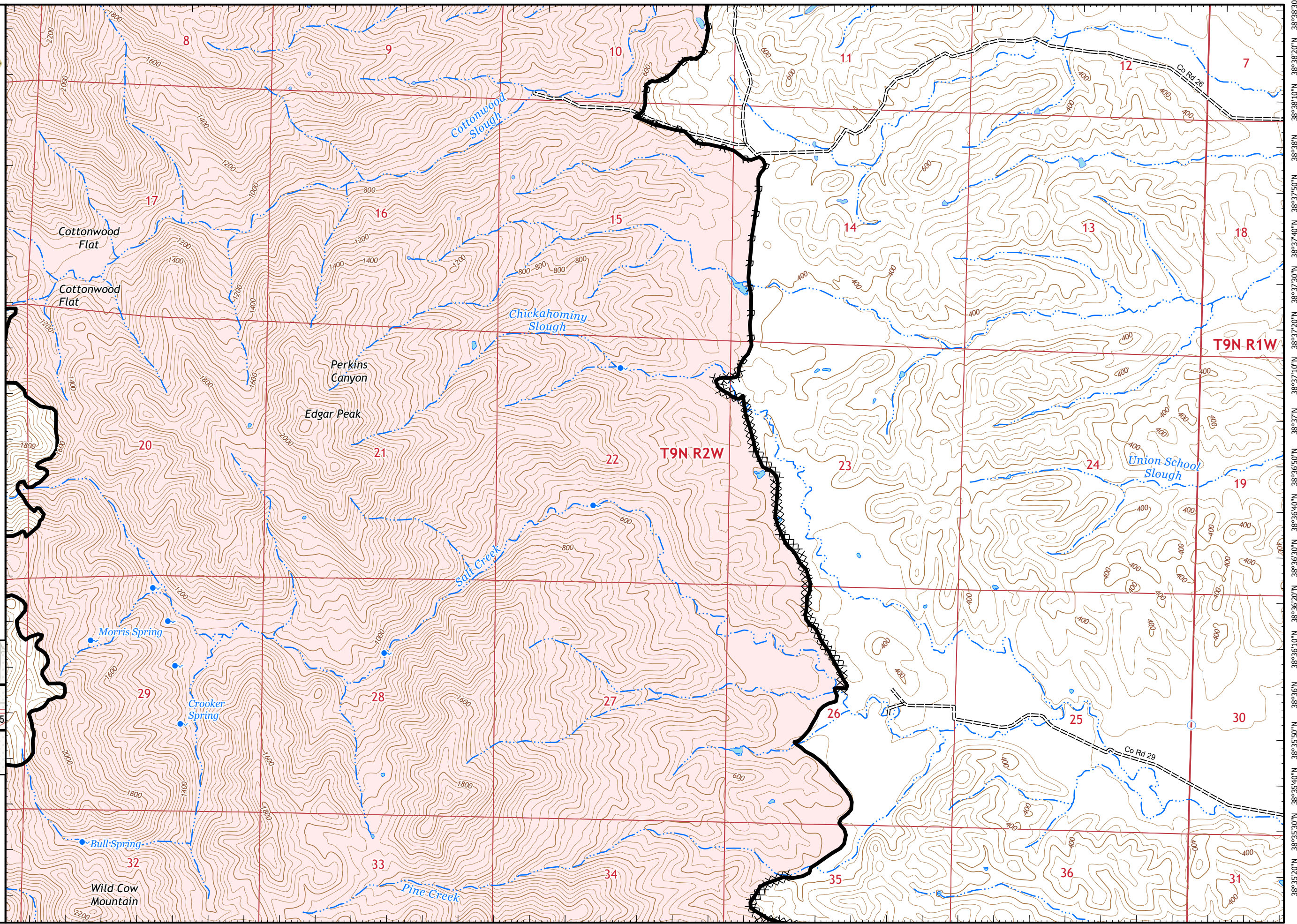
pg. 19	pg. 20	pg. 21
pg. 23	pg. 24	pg. 25
pg. 27	pg. 28	pg. 29



Miles
0 0.25 0.5

1:24,000

IMT 2
9/6/2020
21:41 hrs



122°7'W 122°6'50"W 122°6'30"W 122°6'10"W 122°6'W 122°5'50"W 122°5'30"W 122°5'10"W 122°5'W 122°4'50"W 122°4'30"W 122°4'10"W 122°4'W 122°3'50"W 122°3'30"W 122°3'10"W 122°3'W 122°2'50"W 122°2'30"W 122°2'10"W 122°2'W 122°1'50"W 122°1'30"W



IAP MAP

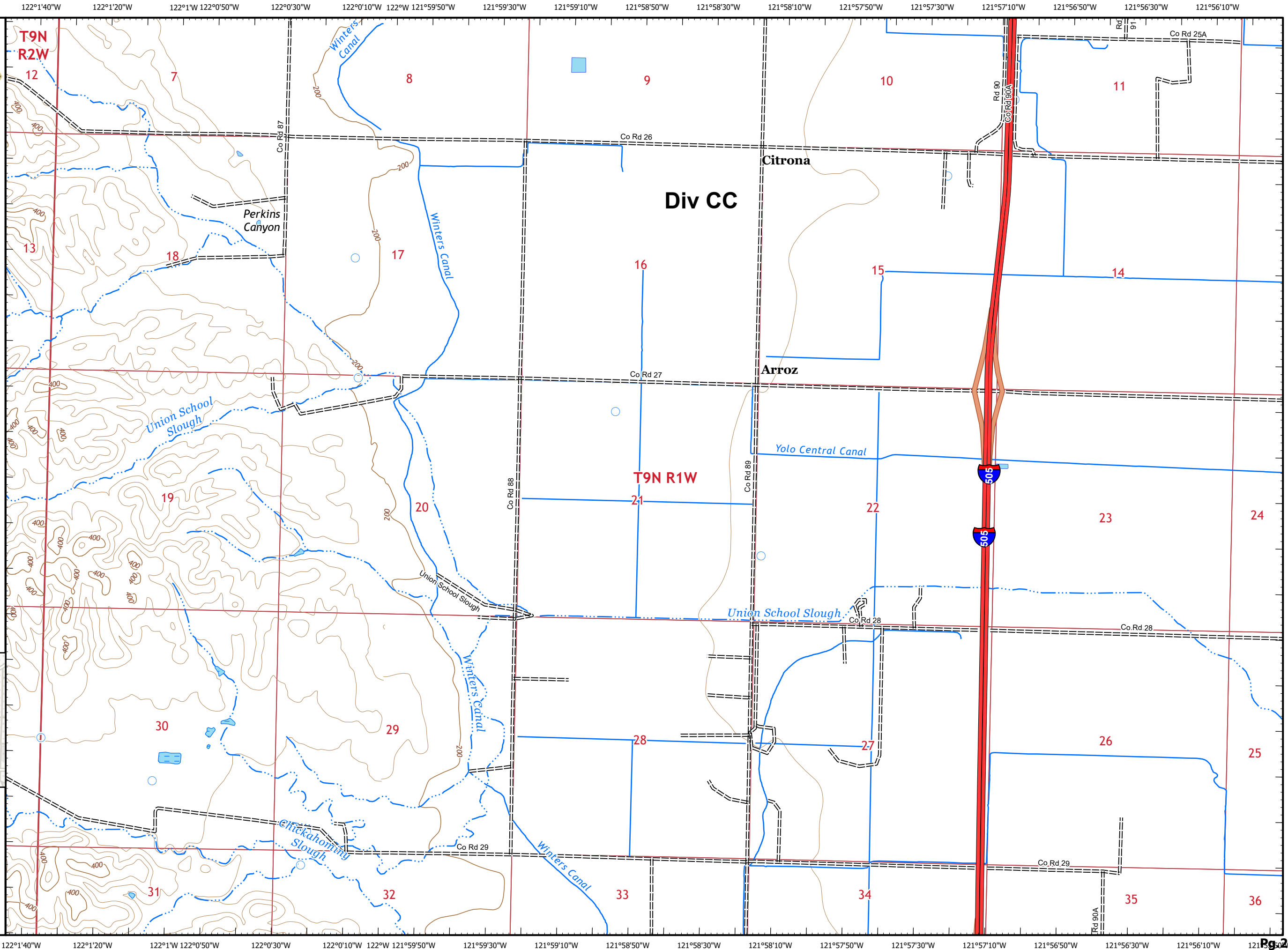
LNU Lightning Complex

CA-LNU-013407
September 7, 2020
0700 - 0700 NAD 83
Page 25 of 33
Branch 30
Div CC

Adjacent Pages

pg. 20	pg. 21
pg. 24	pg. 25
pg. 28	pg. 29

Miles
0 0.25 0.5
1:24,000
IMT 2
9/6/2020
21:42 hrs





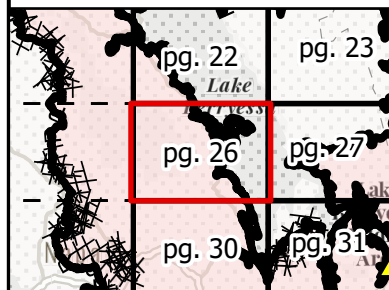
IAP MAP

LNU Lightning Complex

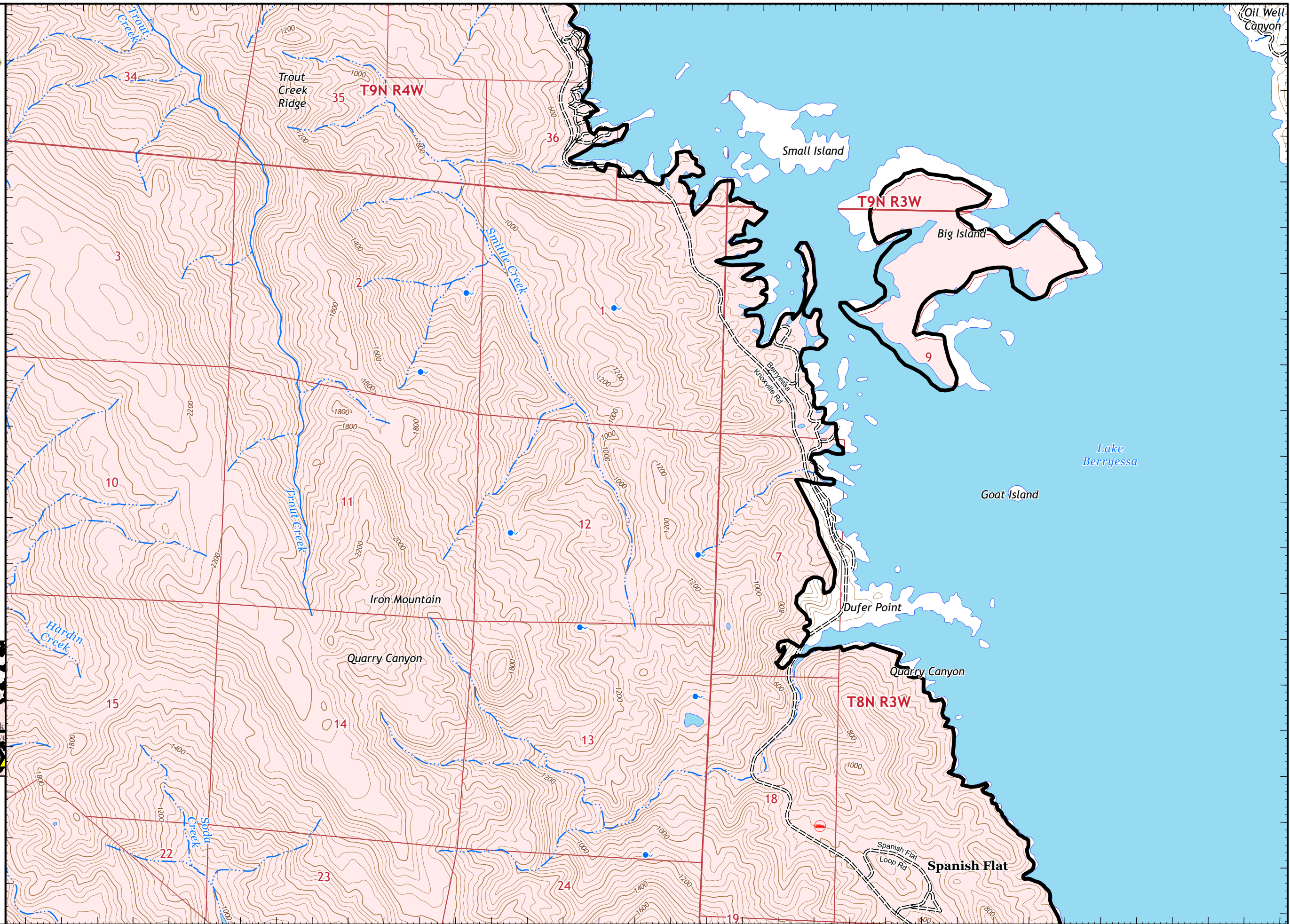
CA-LNU-013407
September 7, 2020
0700 - 0700 NAD 83
Page 26 of 33
Branch 30
Div ZZ/CC

- Contained Line
- Wildfire Daily Fire Perimeter

Adjacent Pages



Miles
0 0.25 0.5
1:24,000
IMT 2
9/6/2020
21:42 hrs





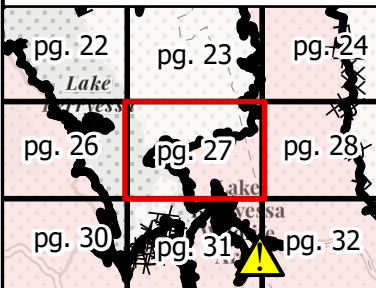
IAP MAP

LNU Lightning Complex

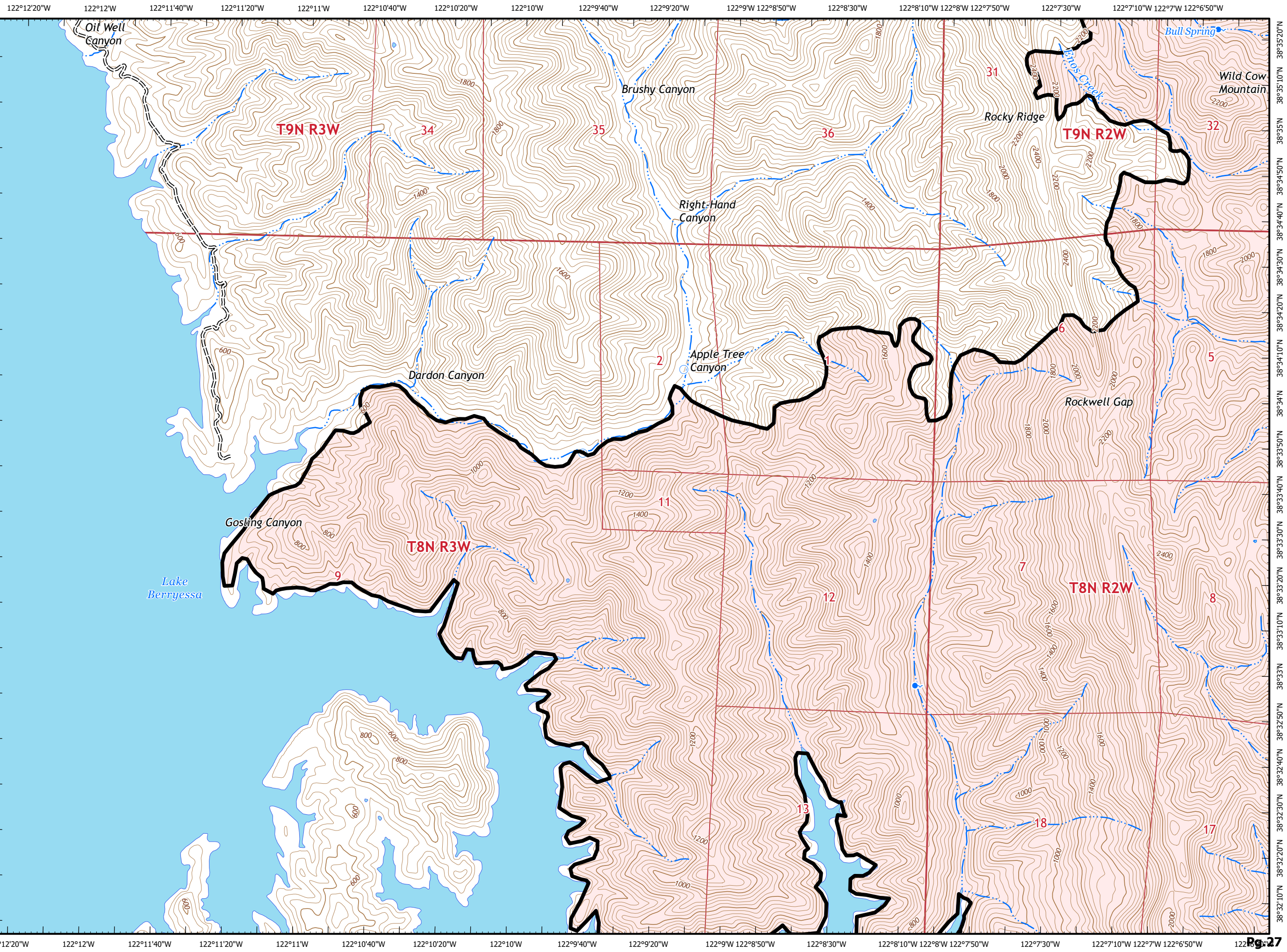
CA-LNU-013407
 September 7, 2020
 0700 - 0700 NAD 83
 Page 27 of 33
 Branch 30
 Div CC

- Contained Line
- Wildfire Daily Fire Perimeter

Adjacent Pages



Miles
 0 0.25 0.5
 1:24,000
 IMT 2
 9/6/2020
 21:43 hrs







122°7'W 122°6'50"W 122°6'30"W 122°6'10"W 122°6'W 122°5'50"W 122°5'30"W 122°5'10"W 122°5'W 122°4'50"W 122°4'30"W 122°4'10"W 122°4'W 122°3'50"W 122°3'30"W 122°3'10"W 122°3'W 122°2'50"W 122°2'30"W 122°2'10"W 122°2'W 122°1'50"W 122°1'30"W 122°1'10"W



IAP MAP


LNU Lightning Complex

CA-LNU-013407
September 7, 2020
0700 - 0700 NAD 83
Page 28 of 33
Branch 30
Div CC

-  Contained Line
-  Completed Dozer Line
-  Road as Completed Line
-  Wildfire Daily Fire Perimeter

Adjacent Pages

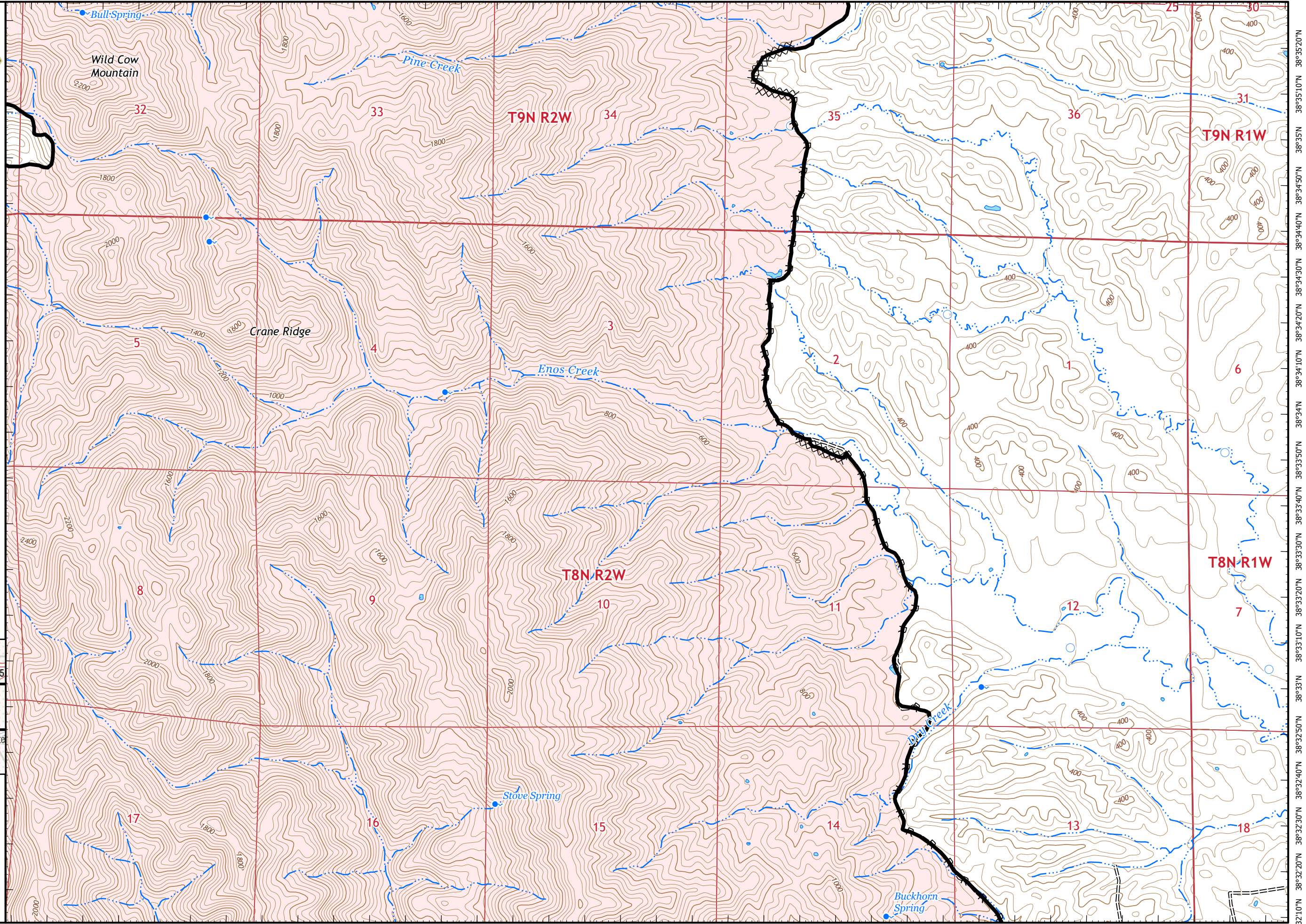
pg. 23	pg. 24	pg. 25
pg. 27	pg. 28	pg. 29
pg. 31	pg. 32	pg. 33



Miles
0 0.25 0.5

1:24,000

IMT 2
9/6/2020
21:43 hrs



122°7'W 122°6'50"W 122°6'30"W 122°6'10"W 122°6'W 122°5'50"W 122°5'30"W 122°5'10"W 122°5'W 122°4'50"W 122°4'30"W 122°4'10"W 122°4'W 122°3'50"W 122°3'30"W 122°3'10"W 122°3'W 122°2'50"W 122°2'30"W 122°2'10"W 122°2'W 122°1'50"W 122°1'30"W 122°1'10"W



IAP MAP

LNU Lightning Complex

CA-LNU-013407
September 7, 2020
0700 - 0700 NAD 83
Page 29 of 33
Branch 30
Div CC

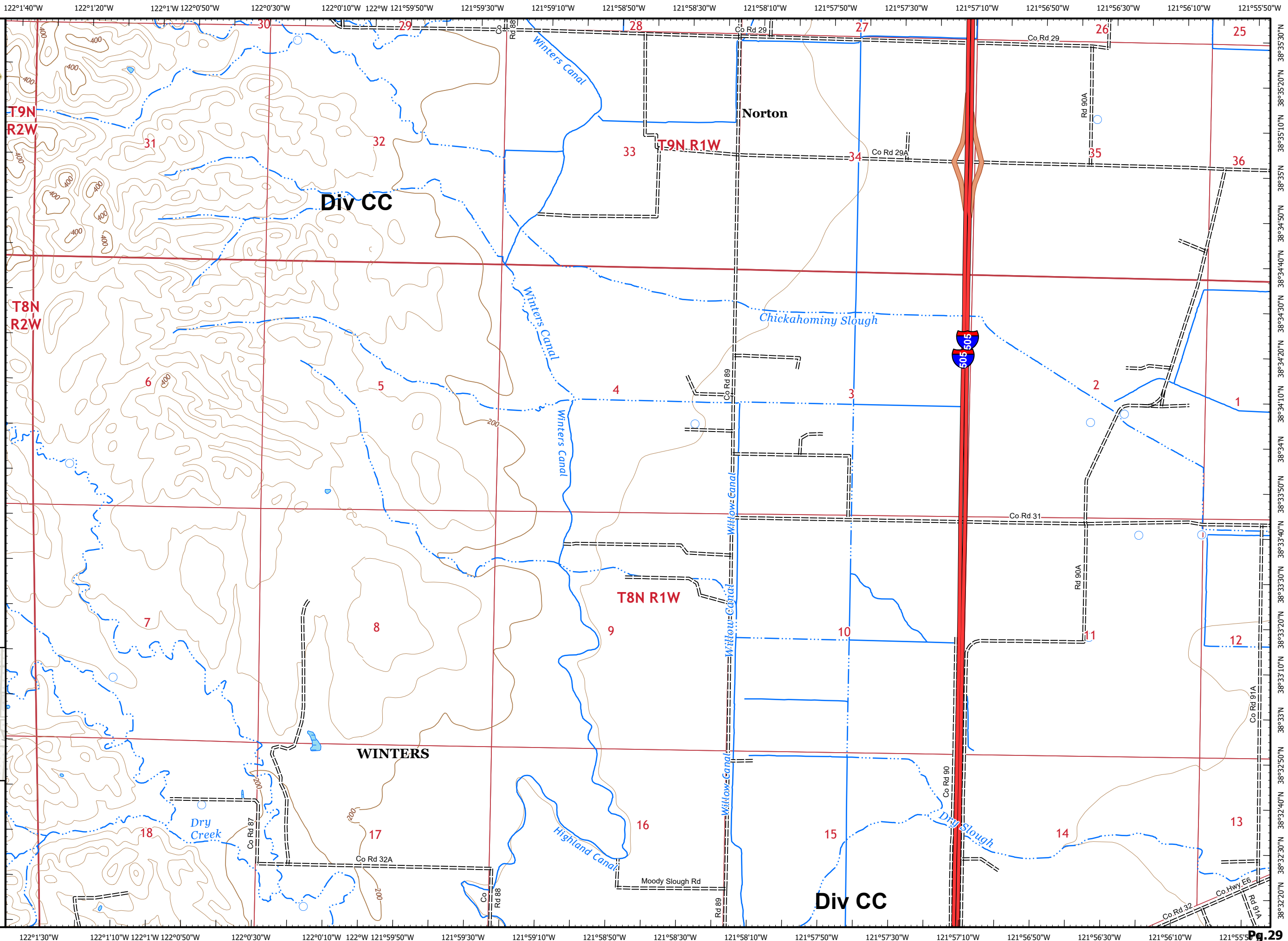
Adjacent Pages

pg. 24	pg. 25
pg. 28	pg. 29
pg. 32	pg. 33

Miles
0 0.25 0.5

1:24,000

IMT 2
9/6/2020
21:44 hrs









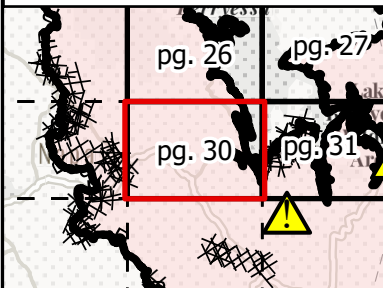
IAP MAP

LNU Lightning Complex

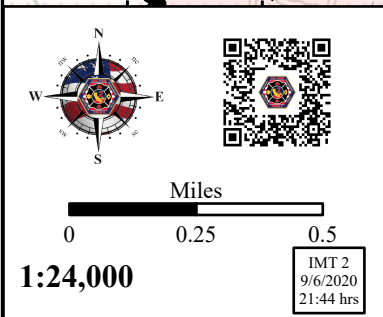
CA-LNU-013407
September 7, 2020
0700 - 0700 NAD 83
Page 30 of 33
Branch 30
Div CC

-  Contained Line
-  Completed Dozer Line
-  Road as Completed Line
-  Wildfire Daily Fire Perimeter

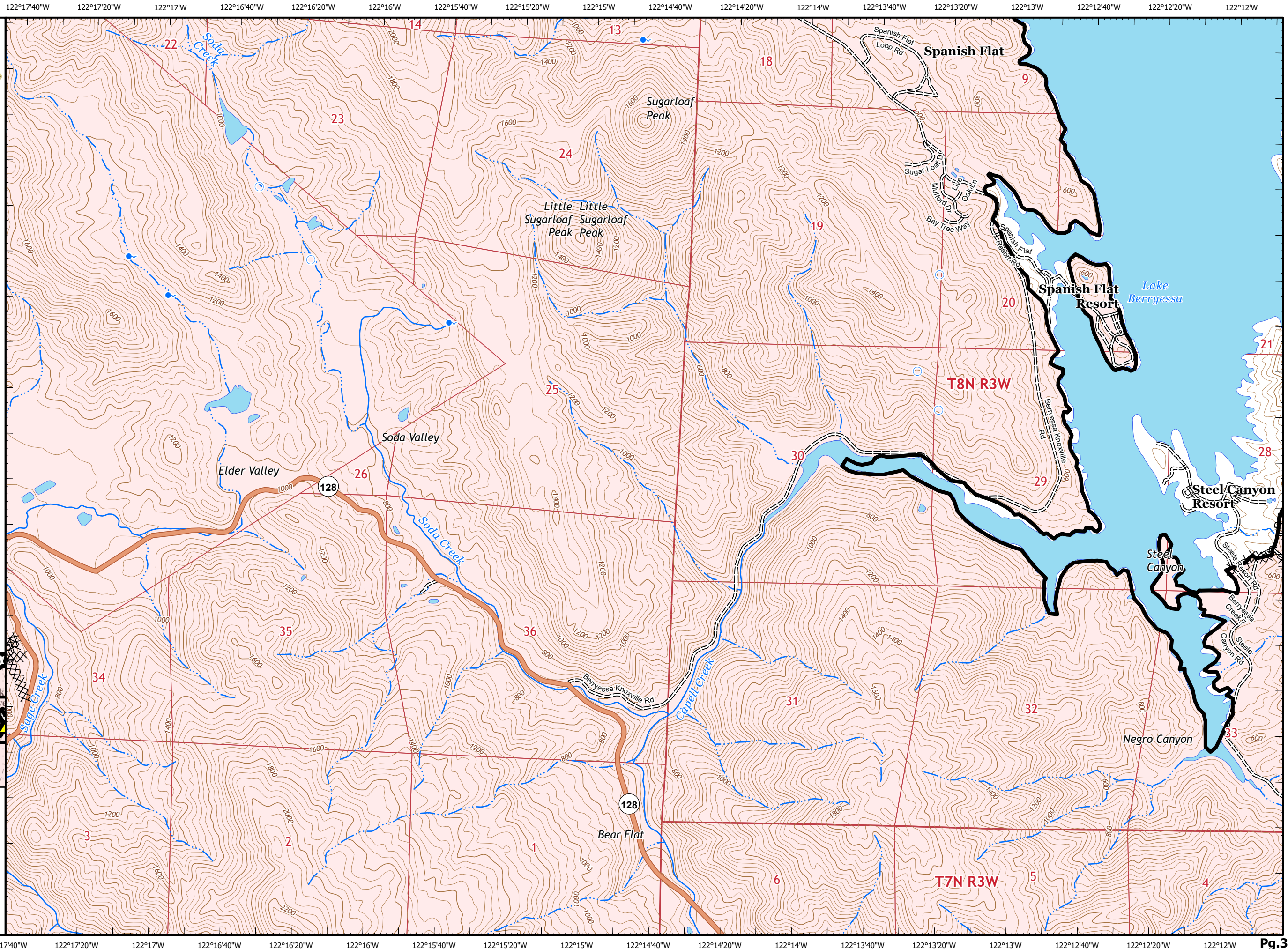
Adjacent Pages



IMT 2
9/6/2020
21:44 hrs



1:24,000





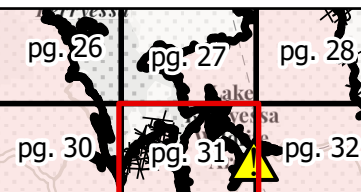
IAP MAP

LNU Lightning Complex

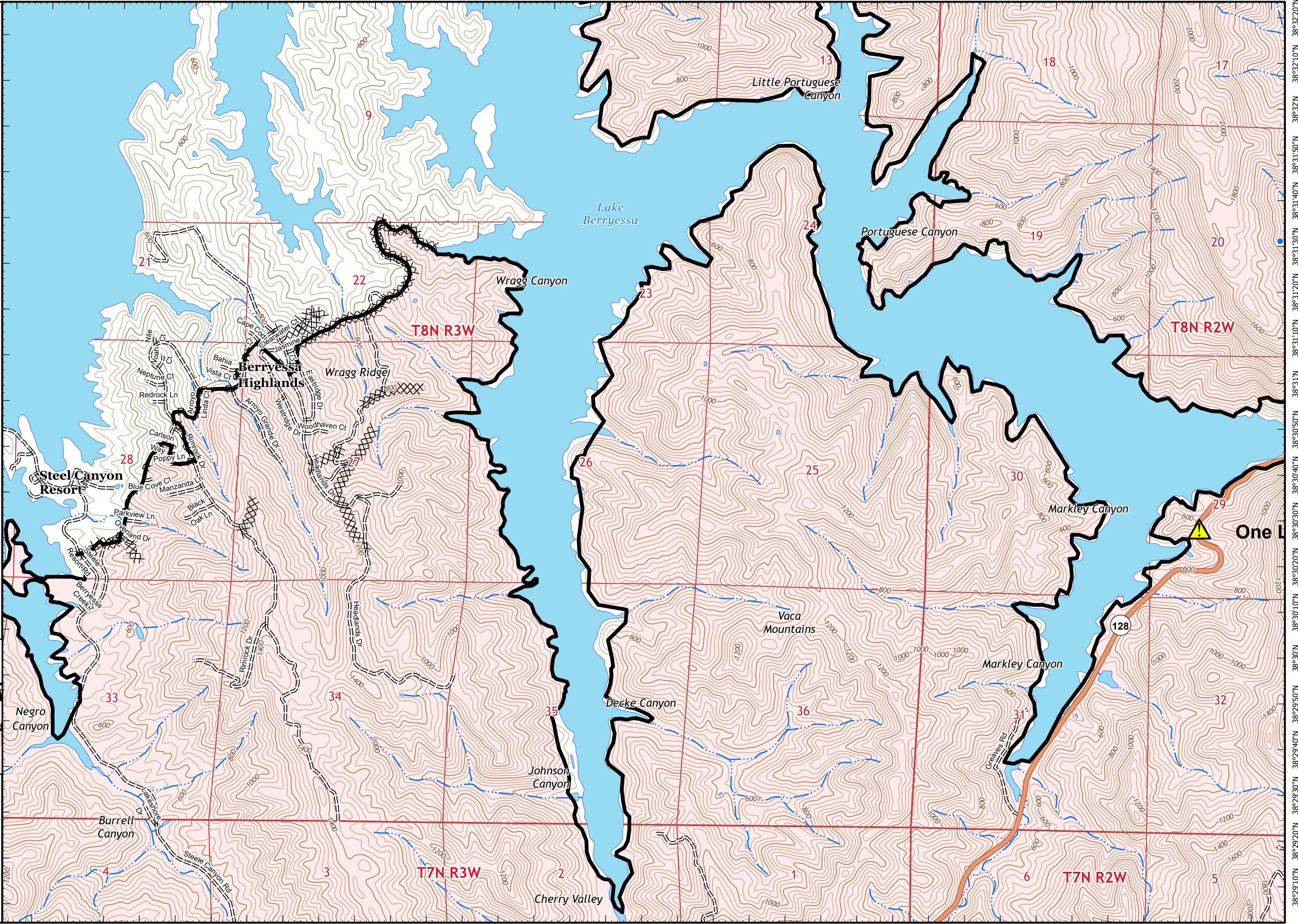
CA-LNU-013407
September 7, 2020
0700 - 0700 NAD 83
Page 31 of 33
Branch 30
Div CC

- Hazardous Road Conditions
- Contained Line
- Completed Dozer Line
- Road as Completed Line
- Wildfire Daily Fire Perimeter

Adjacent Pages



Miles
0 0.25 0.5
1:24,000
IMT 2
9/6/2020
21:45 hrs





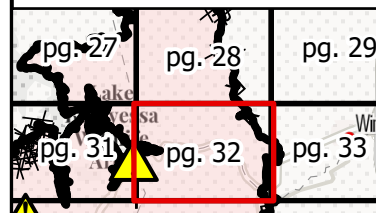
IAP MAP

LNU Lightning Complex

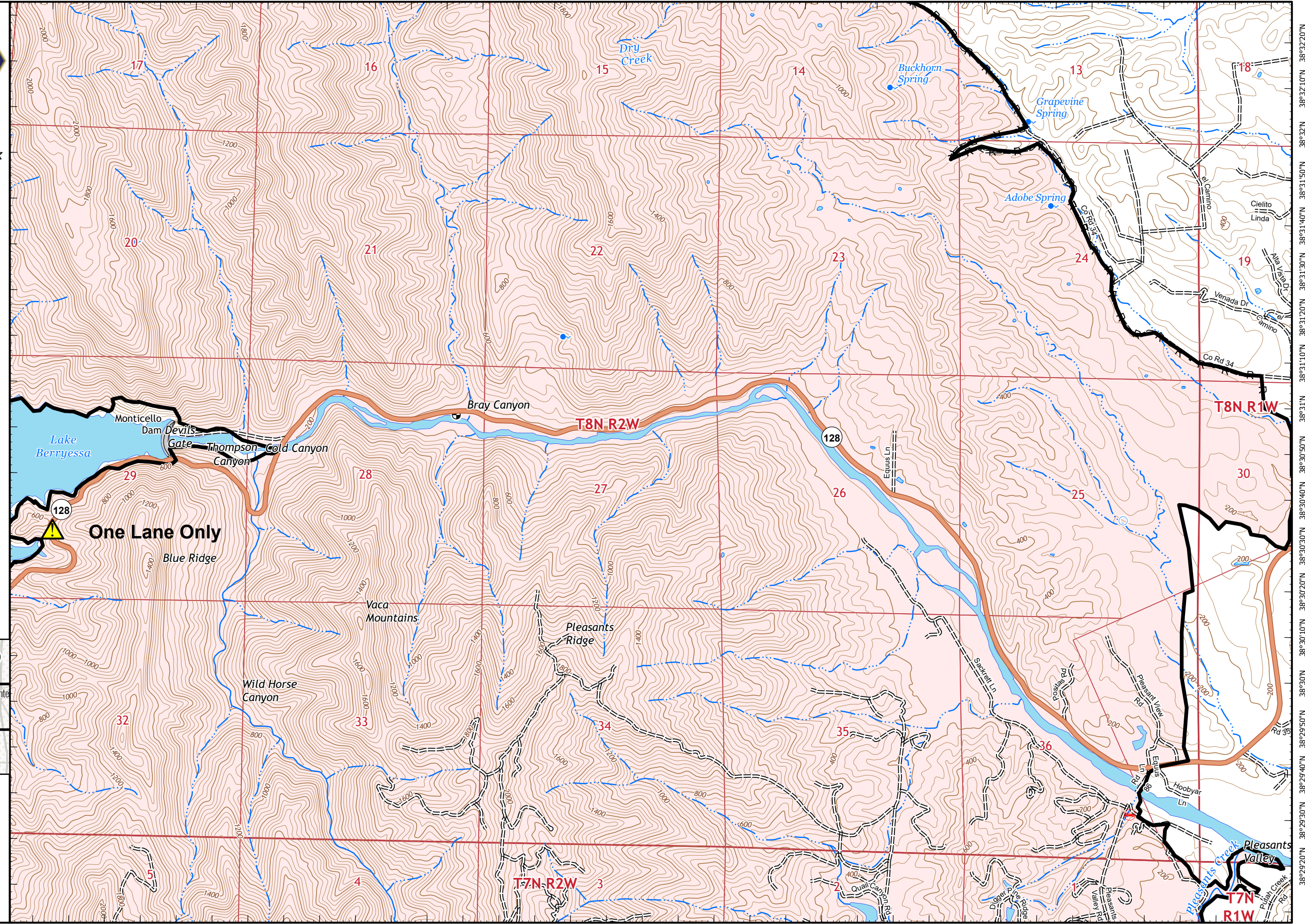
CA-LNU-013407
September 7, 2020
0700 - 0700 NAD 83
Page 32 of 33
Branch 30
Div CC/GG

- Hazardous Road Conditions
- Contained Line
- Road as Completed Line
- Wildfire Daily Fire Perimeter

Adjacent Pages



Miles
0 0.25 0.5
1:24,000
IMT 2
9/6/2020
21:45 hrs



122°1'40"W 122°1'20"W 122°1'0"W 122°0'50"W 122°0'30"W 122°0'10"W 122°W 121°59'50"W 121°59'30"W 121°59'10"W 121°58'50"W 121°58'30"W 121°58'10"W 121°57'50"W 121°57'30"W 121°57'10"W 121°56'50"W 121°56'30"W 121°56'10"W 121°55'50"W



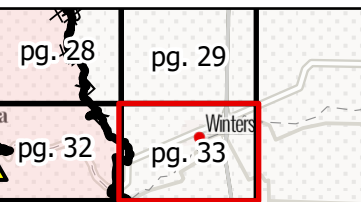
IAP MAP

LNU Lightning Complex

CA-LNU-013407
September 7, 2020
0700 - 0700 NAD 83
Page 33 of 33
Branch 30
Div CC/GG

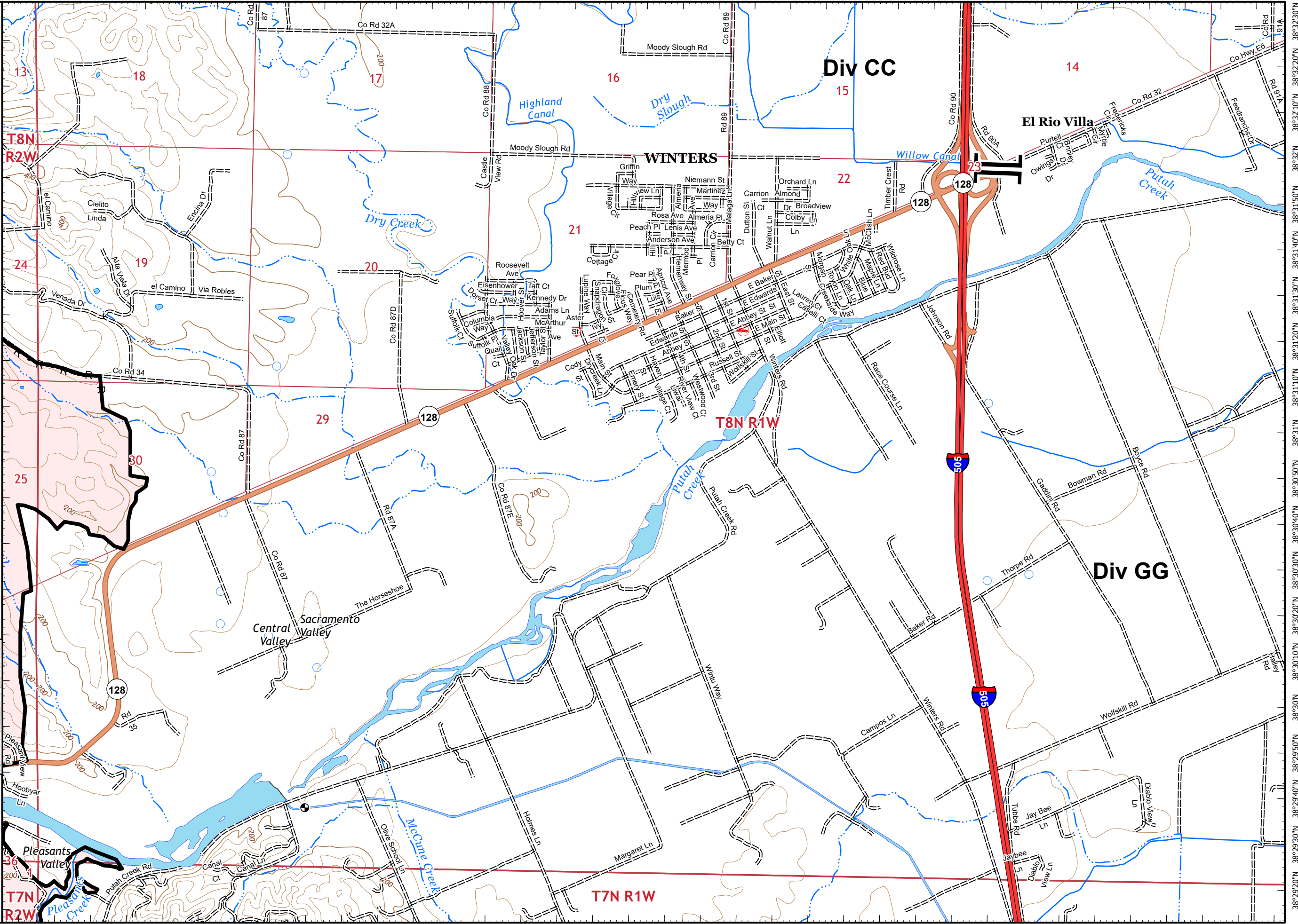
- Branch Break
- Contained Line
- Road as Completed Line
- Wildfire Daily Fire Perimeter

Adjacent Pages



Miles
0 0.25 0.5

1:24,000
IMT 2
9/6/2020
21:45 hrs



122°1'30"W 122°1'10"W 122°1'0"W 122°0'50"W 122°0'30"W 122°0'10"W 122°W 121°59'50"W 121°59'30"W 121°59'10"W 121°58'50"W 121°58'30"W 121°58'10"W 121°57'50"W 121°57'30"W 121°57'10"W 121°56'50"W 121°56'30"W 121°56'10"W 121°55'50"W Pg.33