




Public Information

LNU Lightning Complex

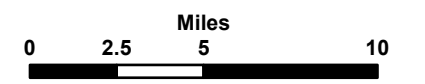
CA-LNU-013407

September 8, 2020

0700-0700

-  Uncontrolled Fire Edge
-  Contained Line
-  Wildfire Daily Fire Perimeter

Vicinity Map



1:350,000
Datum: NAD 83

DISCLAIMER:
The displayed incident data is approximate and should only be used for informational purposes. The information contained in supporting base layers was generated from GIS data maintained by different sources and agencies and is not necessarily accurate to mapping, surveying, or engineering standards.

IMT 2
September 07 2020
2111 hours