



IAP MAP

LNU Lightning Complex

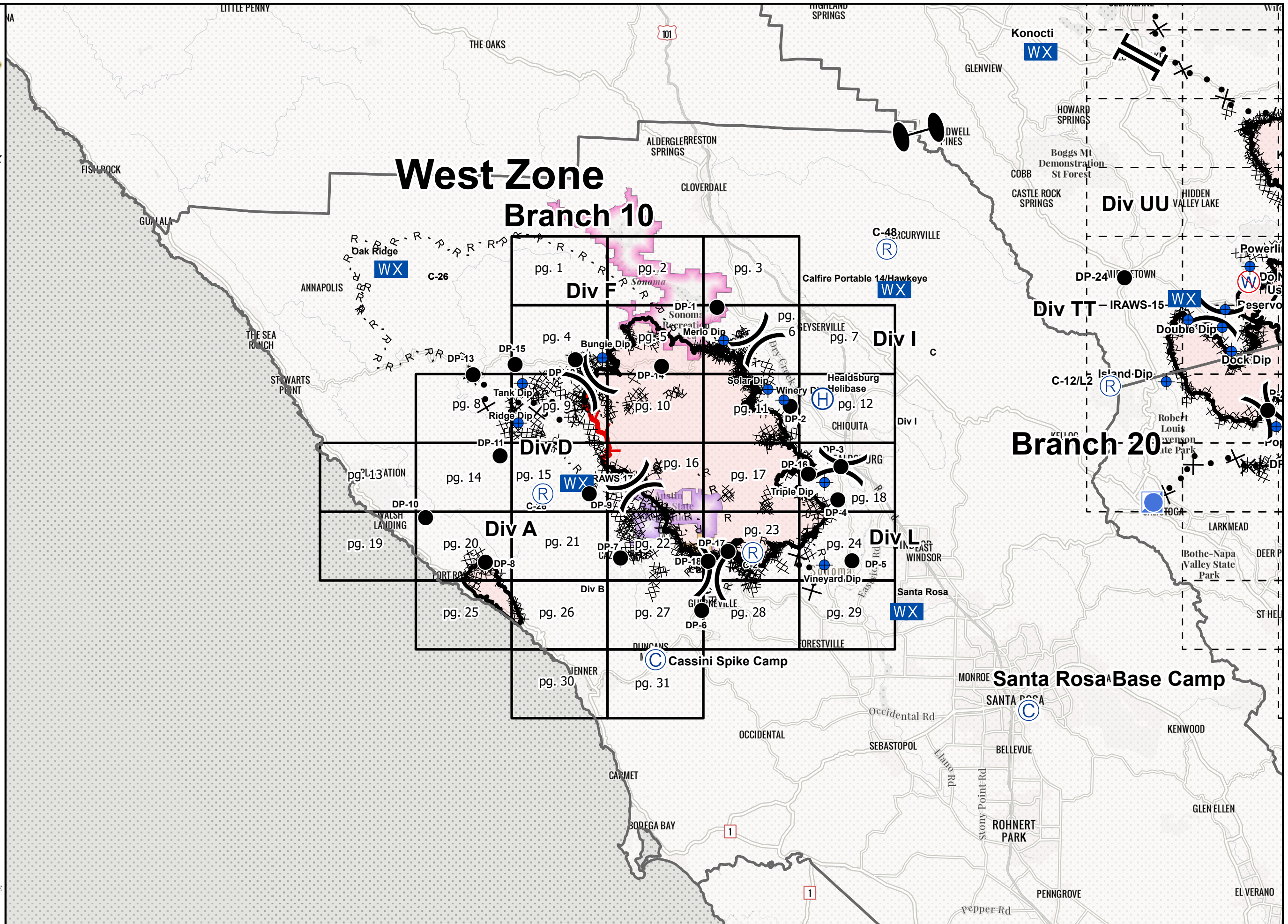
CA-LNU-013407
September 9, 2020
0700 - 0700 NAD 83
Overview

- ⊙ Camp
- ◆ Dip Site
- Drop Point
- ⊙ Helibase
- Helispot
- ▣ Incident Command Post
- ☒ Mobile Weather Unit
- ⊙ Repeater
- ⊙ Restricted Water Source
- Zone Break
-) (Division Break
- [[Branch Break
- ▬ Uncontrolled Fire Edge
- ▬ Contained Line
- XX Completed Dozer Line
- H Completed Hand Line
- R Road as Completed Line
- X Proposed Dozer Line
- ▭ Wildfire Daily Fire Perimeter
- ARMSTRONG REDWOODS
- AUSTIN CREEK STATE PARK
- LAKE SONOMA- USACE
- California Counties

Branch 10



IMT 2
9/8/2020
20:28 hrs





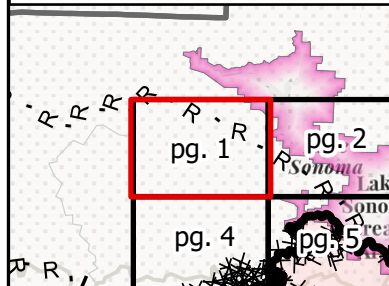
IAP MAP

LNU Lightning Complex

CA-LNU-013407
September 9, 2020
0700 - 0700 NAD 83
Page 1 of 31
Branch 10
Div F

R Road as Completed Line
LAKE SONOMA- USACE

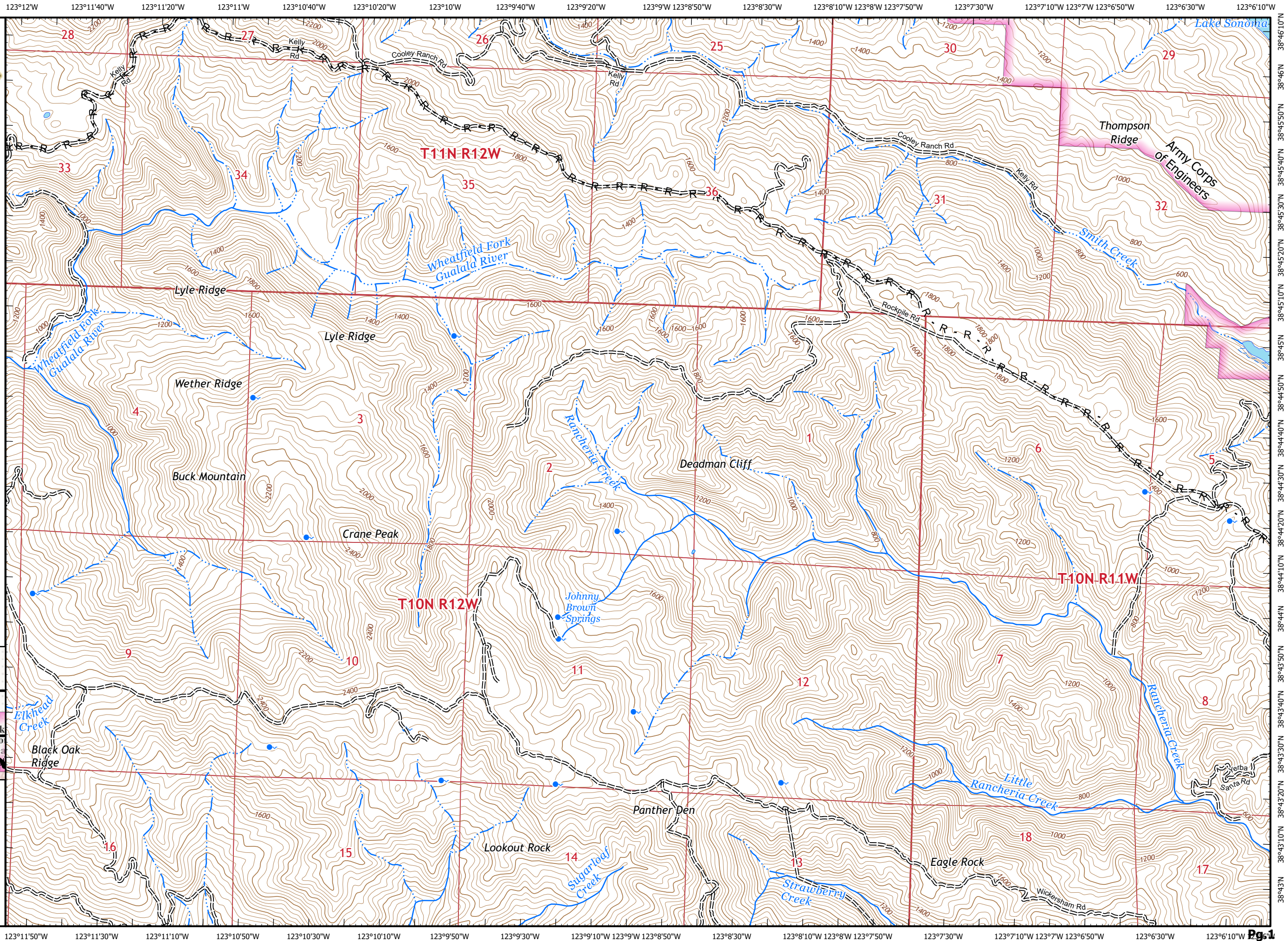
Adjacent Pages



North arrow, scale bar (0 to 0.5 miles), and QR code.

1:24,000

IMT 2
9/8/2020
20:07 hrs



123°6'40"W 123°6'20"W 123°6'W 123°5'50"W 123°5'30"W 123°5'10"W 123°5'W 123°4'50"W 123°4'30"W 123°4'10"W 123°4'W 123°3'50"W 123°3'30"W 123°3'10"W 123°3'W 123°2'50"W 123°2'30"W 123°2'10"W 123°2'W 123°1'50"W 123°1'30"W 123°1'10"W 123°1'W 123°0'50"W



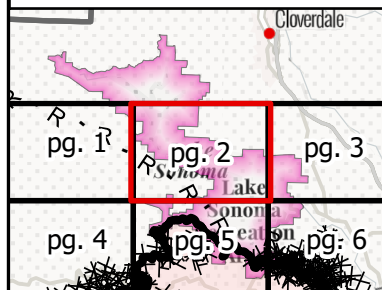
IAP MAP

LNU Lightning Complex

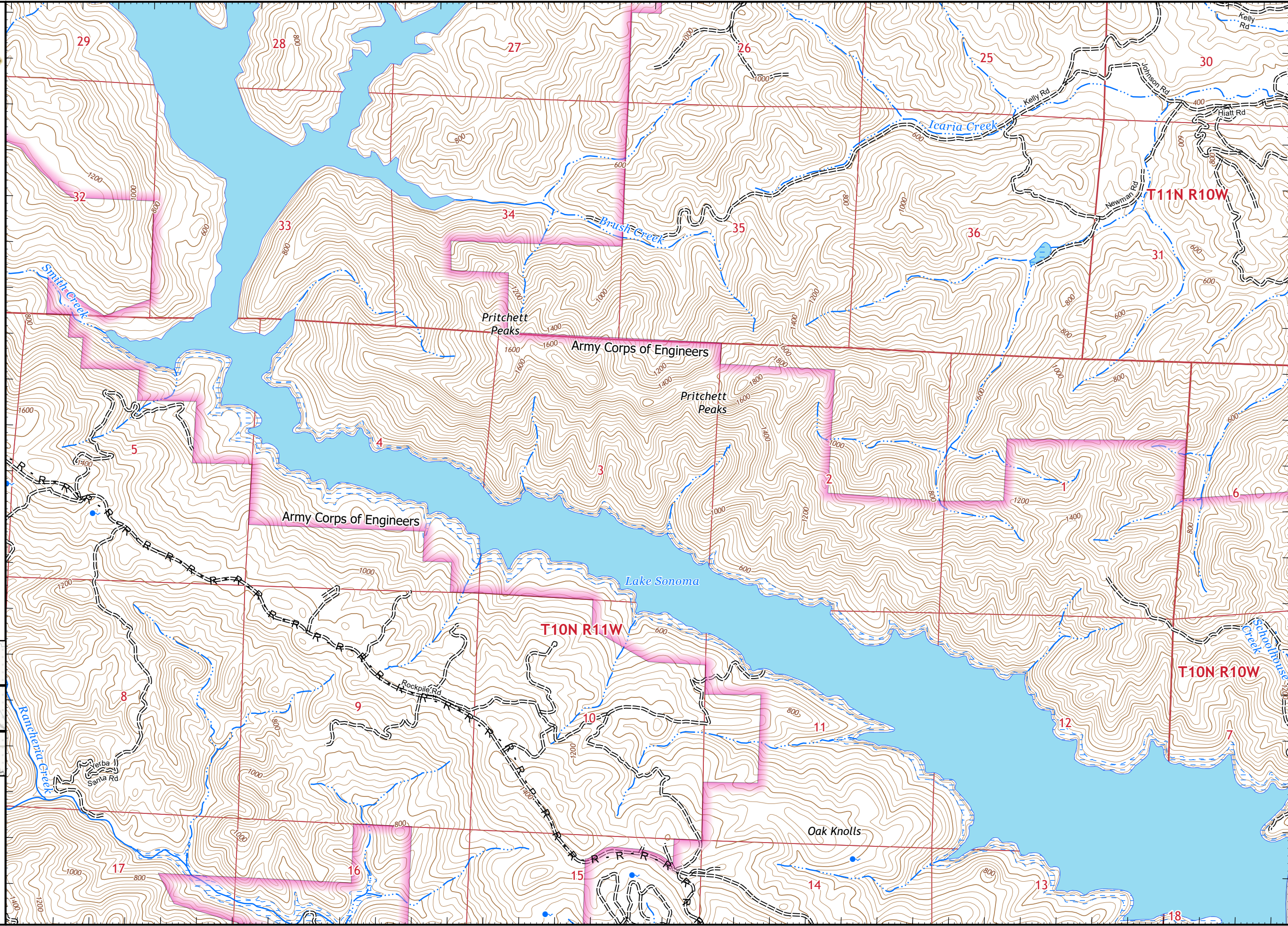
CA-LNU-013407
September 9, 2020
0700 - 0700 NAD 83
Page 2 of 31
Branch 10
Div F

R Road as Completed Line
LAKE SONOMA- USACE

Adjacent Pages



Miles
0 0.25 0.5
1:24,000
IMT 2
9/8/2020
20:08 hrs



123°6'30"W 123°6'10"W 123°6'W 123°5'50"W 123°5'30"W 123°5'10"W 123°5'W 123°4'50"W 123°4'30"W 123°4'10"W 123°4'W 123°3'50"W 123°3'30"W 123°3'10"W 123°3'W 123°2'50"W 123°2'30"W 123°2'10"W 123°2'W 123°1'50"W 123°1'30"W 123°1'10"W 123°1'W 123°0'50"W



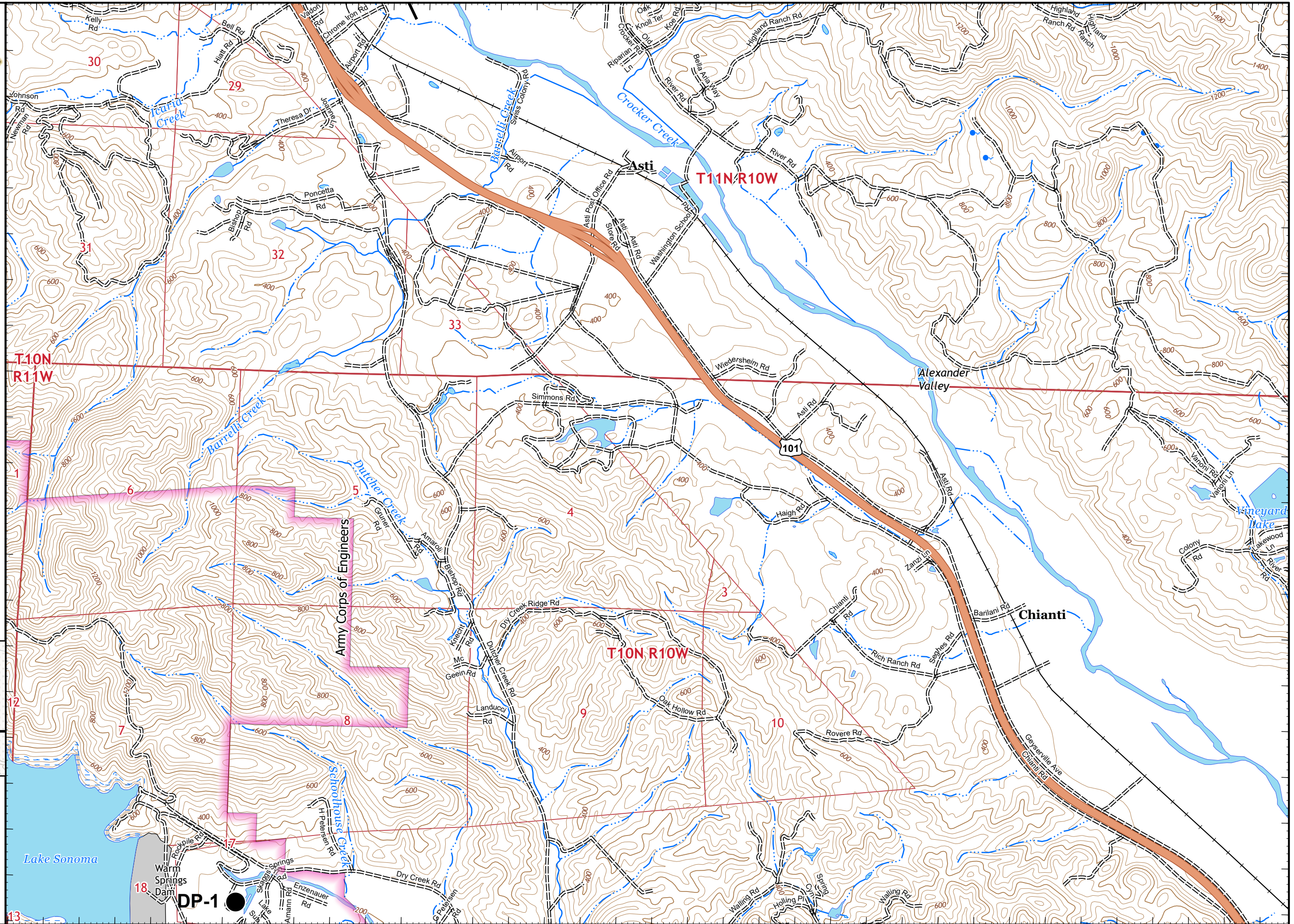

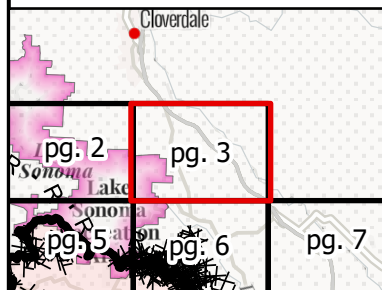
IAP MAP

LNU Lightning Complex

CA-LNU-013407
September 9, 2020
0700 - 0700 NAD 83
Page 3 of 31
Branch 10
Div F

- Drop Point
- LAKE SONOMA- USACE

Adjacent Pages









123°11'50"W 123°11'30"W 123°11'10"W 123°10'50"W 123°10'30"W 123°10'10"W 123°9'50"W 123°9'30"W 123°9'10"W 123°8'50"W 123°8'30"W 123°8'10"W 123°7'50"W 123°7'30"W 123°7'10"W 123°6'50"W 123°6'30"W 123°6'10"W 123°6'W



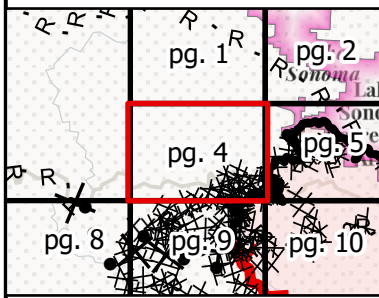


IAP MAP

LNU Lightning Complex

CA-LNU-013407
September 9, 2020
0700 - 0700 NAD 83
Page 4 of 31
Branch 10
Div F

-  Dip Site
-  Drop Point
-  Contained Line
-  Completed Dozer Line
-  Road as Completed Line
-  Wildfire Daily Fire Perimeter

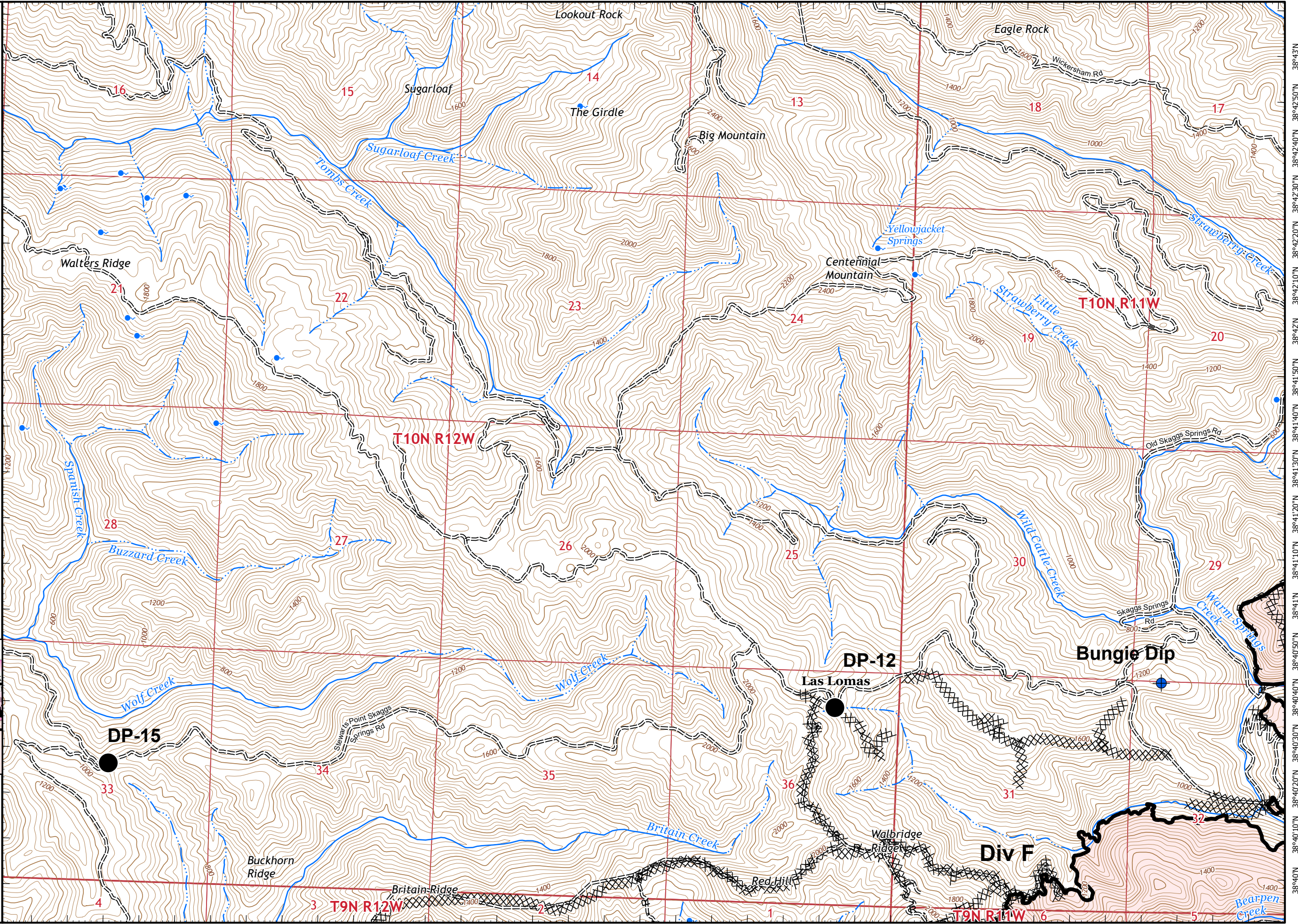
Adjacent Pages

Miles
0 0.25 0.5

1:24,000

IMT 2
9/8/2020
20:09 hrs



123°11'40"W 123°11'20"W 123°11'W 123°10'40"W 123°10'20"W 123°10'W 123°9'40"W 123°9'20"W 123°9'W 123°8'50"W 123°8'30"W 123°8'10"W 123°7'50"W 123°7'30"W 123°7'10"W 123°6'50"W 123°6'30"W 123°6'10"W 123°6'W



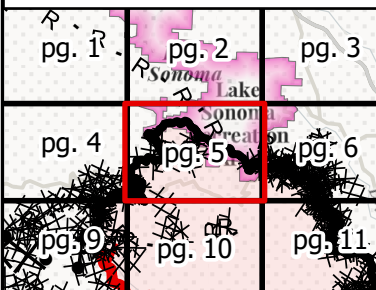
IAP MAP

LNU Lightning Complex

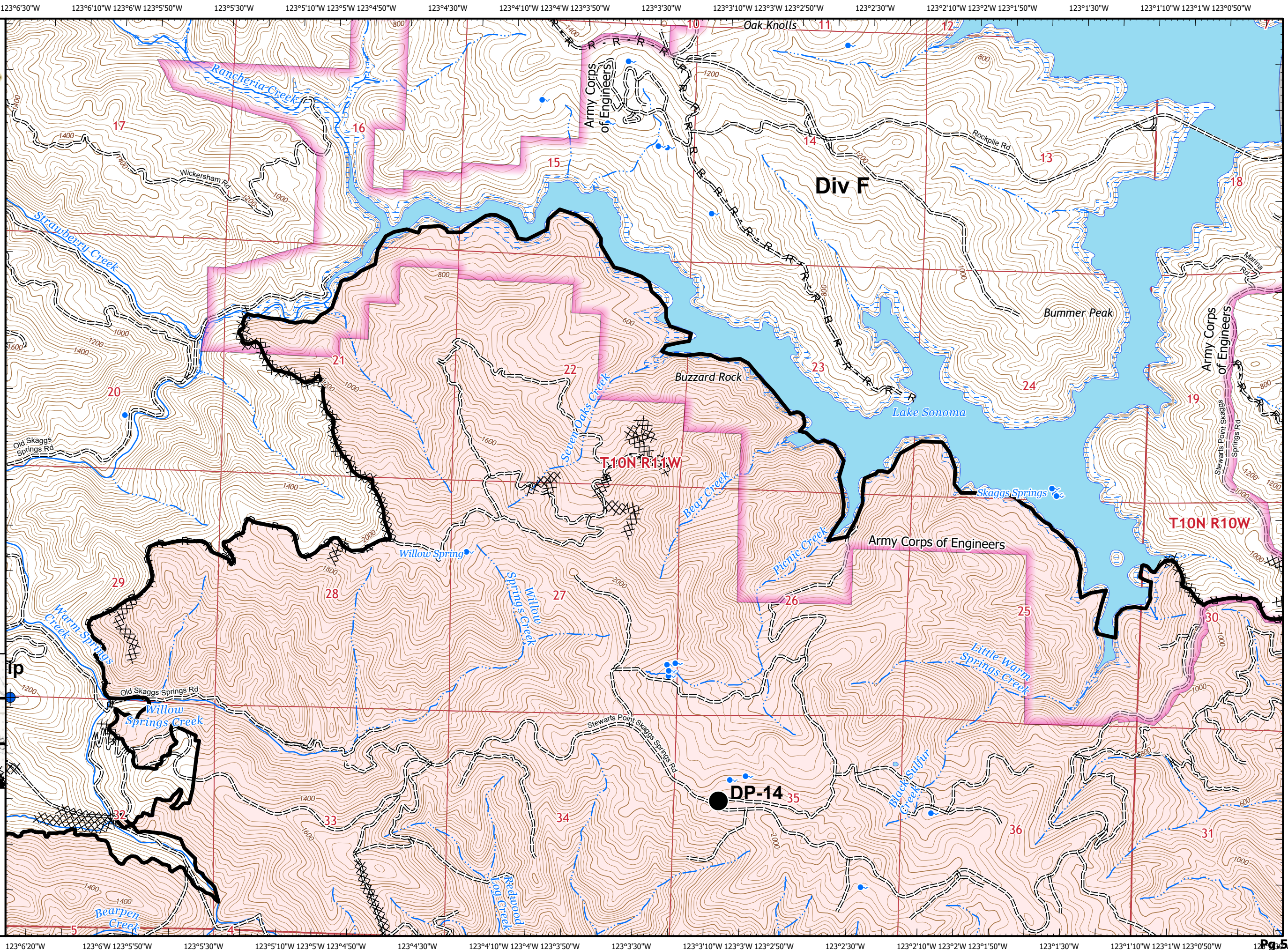
CA-LNU-013407
September 9, 2020
0700 - 0700 NAD 83
Page 5 of 31
Branch 10
Div F

- Dip Site
- Drop Point
- Contained Line
- Completed Dozer Line
- Road as Completed Line
- Wildfire Daily Fire Perimeter
- LAKE SONOMA- USACE

Adjacent Pages



Miles
0 0.25 0.5
1:24,000
IMT 2
9/8/2020
20:09 hrs





IAP MAP

LNU Lightning Complex

CA-LNU-013407
September 9, 2020
0700 - 0700 NAD 83
Page 6 of 31
Branch 10
Div F

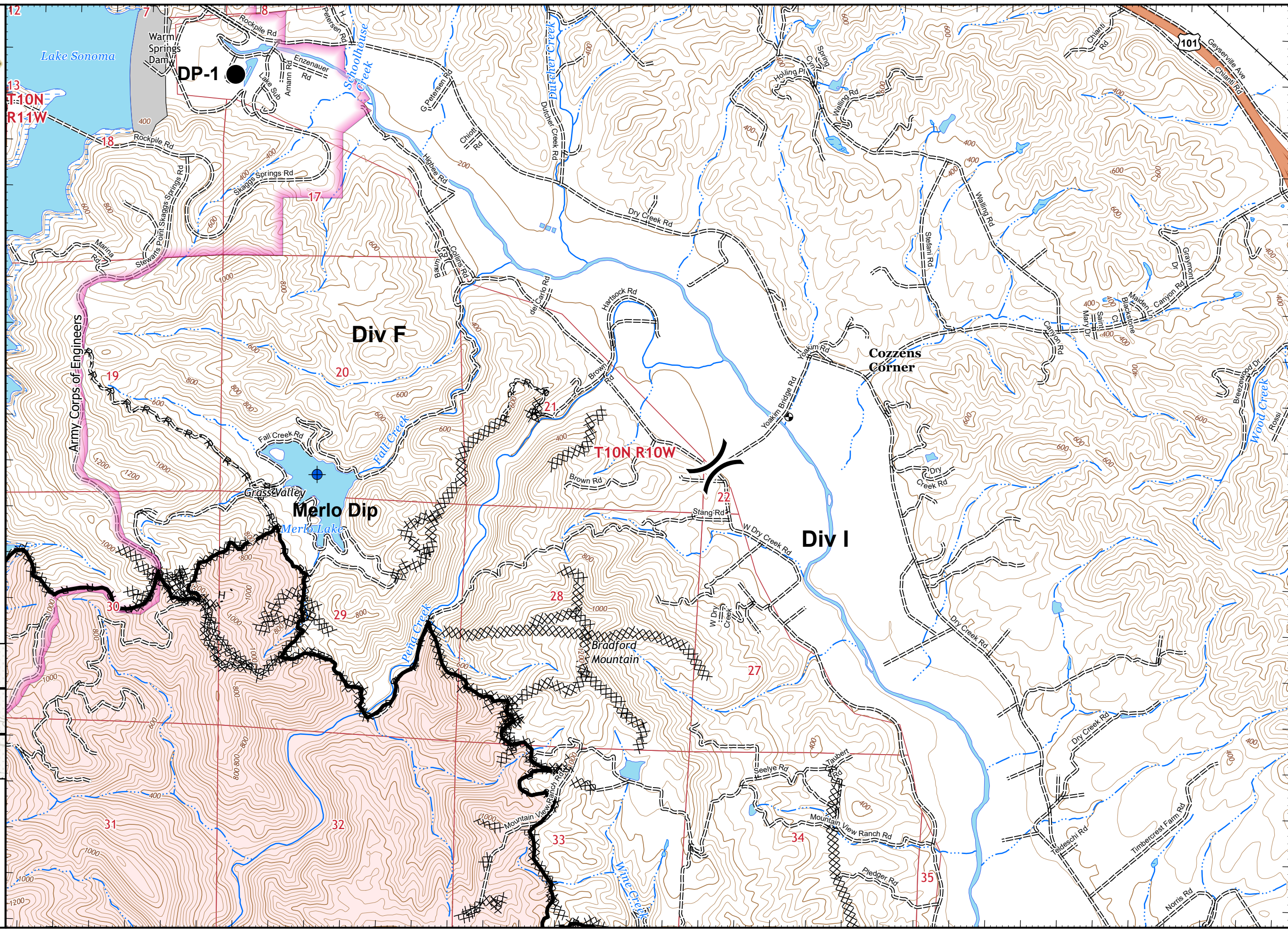
- Dip Site
- Drop Point
- Division Break
- Contained Line
- Completed Dozer Line
- Completed Hand Line
- Road as Completed Line
- Wildfire Daily Fire Perimeter
- LAKE SONOMA- USACE

Adjacent Pages

pg. 2	pg. 3	
pg. 5	pg. 6	pg. 7
pg. 10	pg. 11	pg. 12



Miles
0 0.25 0.5
1:24,000
IMT 2
9/8/2020
20:09 hrs





IAP MAP

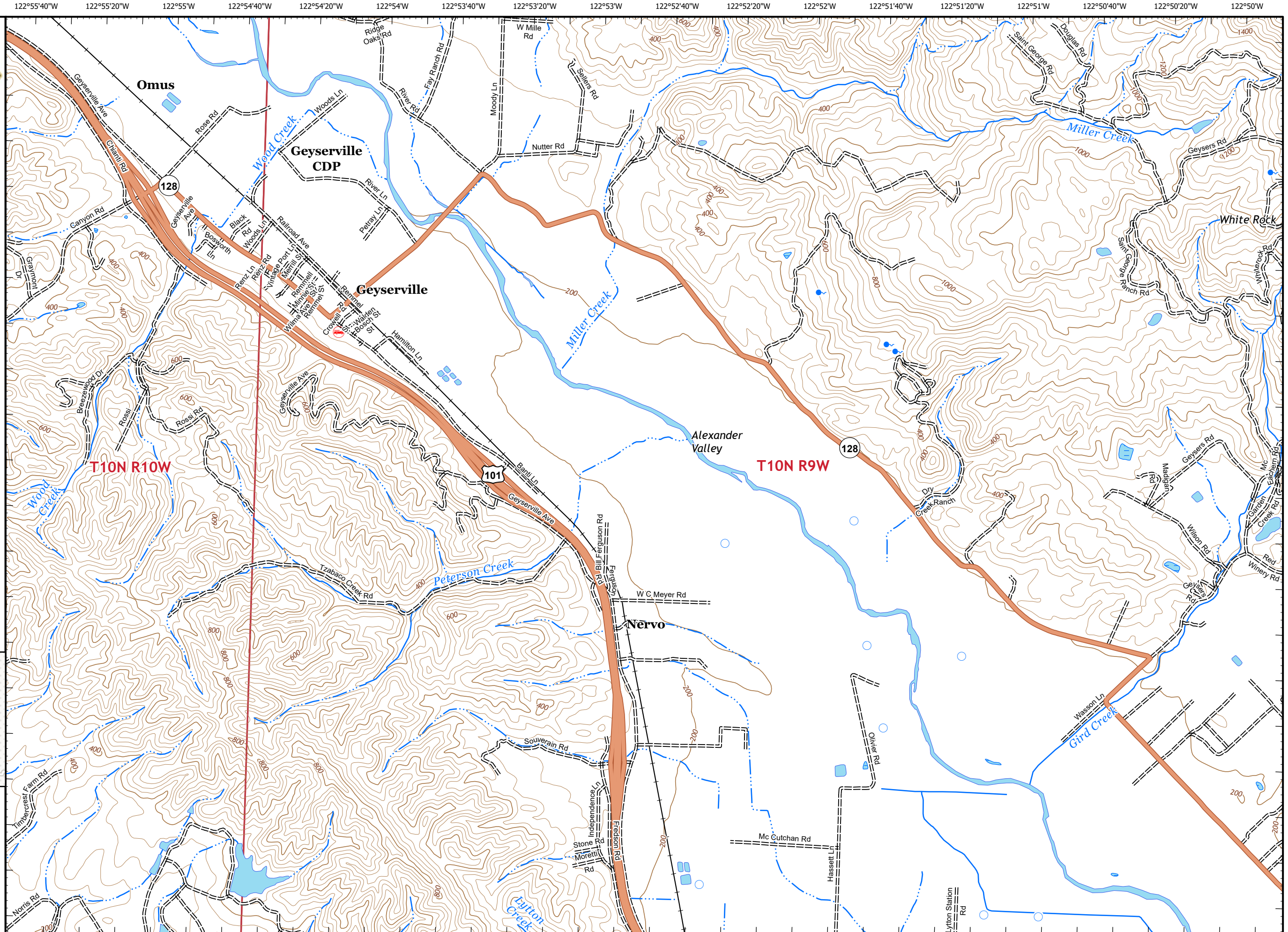
LNU Lightning Complex

CA-LNU-013407
September 9, 2020
0700 - 0700 NAD 83
Page 7 of 31
Branch 10
Div I

Adjacent Pages

pg. 3	
pg. 6	pg. 7
pg. 11	pg. 12

Miles
0 0.25 0.5
1:24,000
IMT 2
9/8/2020
20:10 hrs





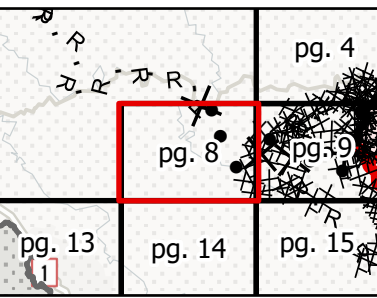
IAP MAP

LNU Lightning Complex

CA-LNU-013407
September 9, 2020
0700 - 0700 NAD 83
Page 8 of 31
Branch 10
Div D

- Dip Site
- Drop Point
- Completed Dozer Line
- Road as Completed Line
- Proposed Dozer Line

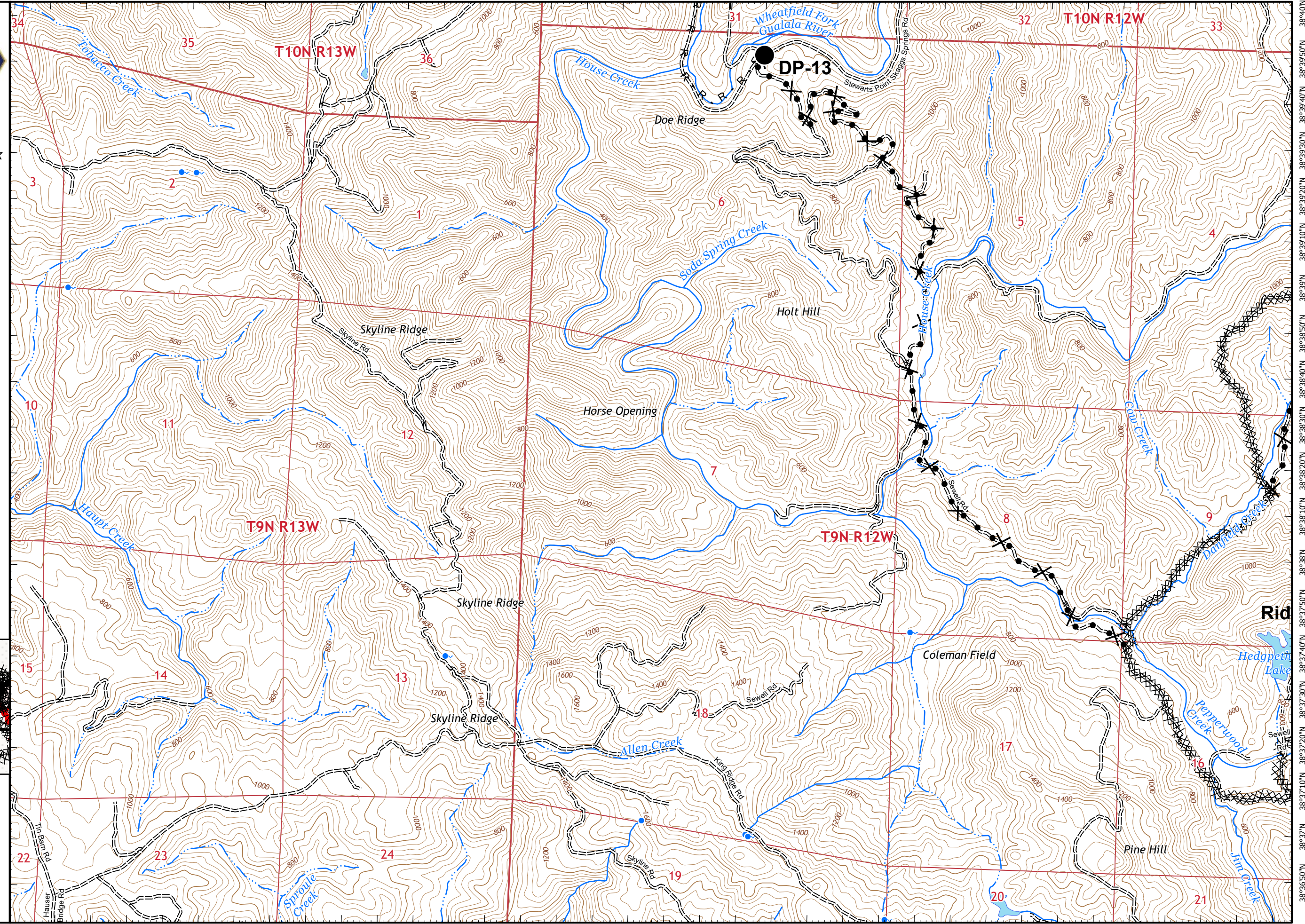
Adjacent Pages



Miles
0 0.25 0.5

1:24,000

IMT 2
9/8/2020
20:11 hrs





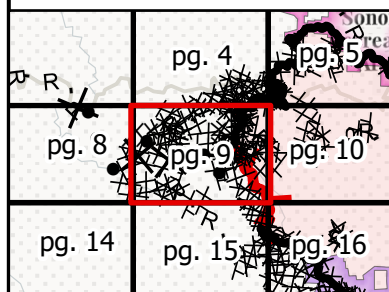
IAP MAP

LNU Lightning Complex

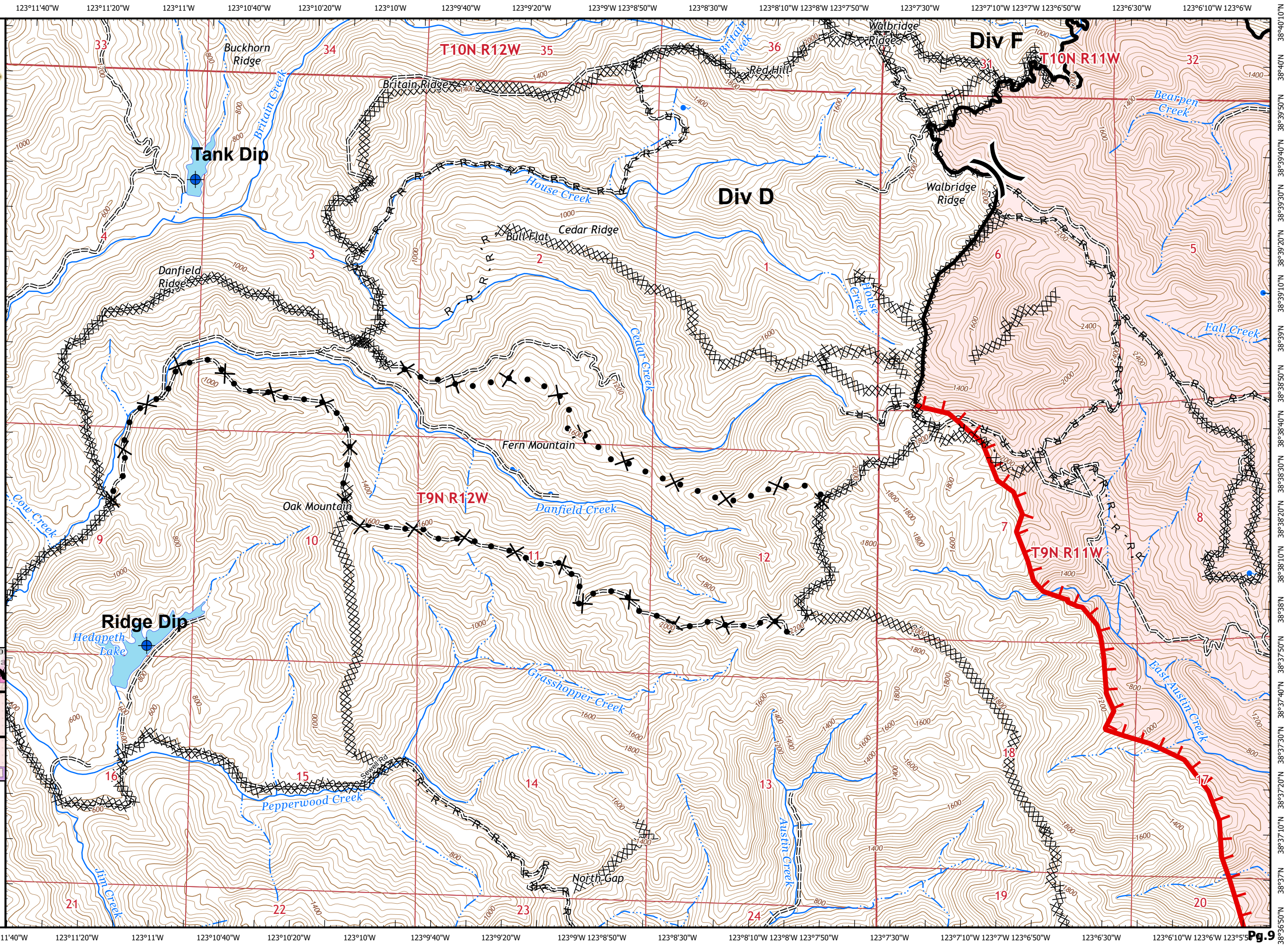
CA-LNU-013407
 September 9, 2020
 0700 - 0700 NAD 83
 Page 9 of 31
 Branch 10
 Div A

- Dip Site
- Division Break
- Uncontrolled Fire Edge
- Contained Line
- Completed Dozer Line
- Completed Hand Line
- Road as Completed Line
- Proposed Dozer Line
- Wildfire Daily Fire Perimeter

Adjacent Pages



Miles
 0 0.25 0.5
 1:24,000
 IMT 2
 9/8/2020
 20:11 hrs










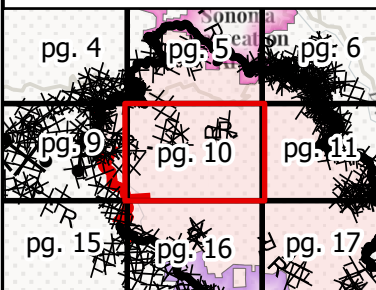


IAP MAP

LNU Lightning Complex

CA-LNU-013407
September 9, 2020
0700 - 0700 NAD 83
Page 10 of 31
Branch 10
Div D/F

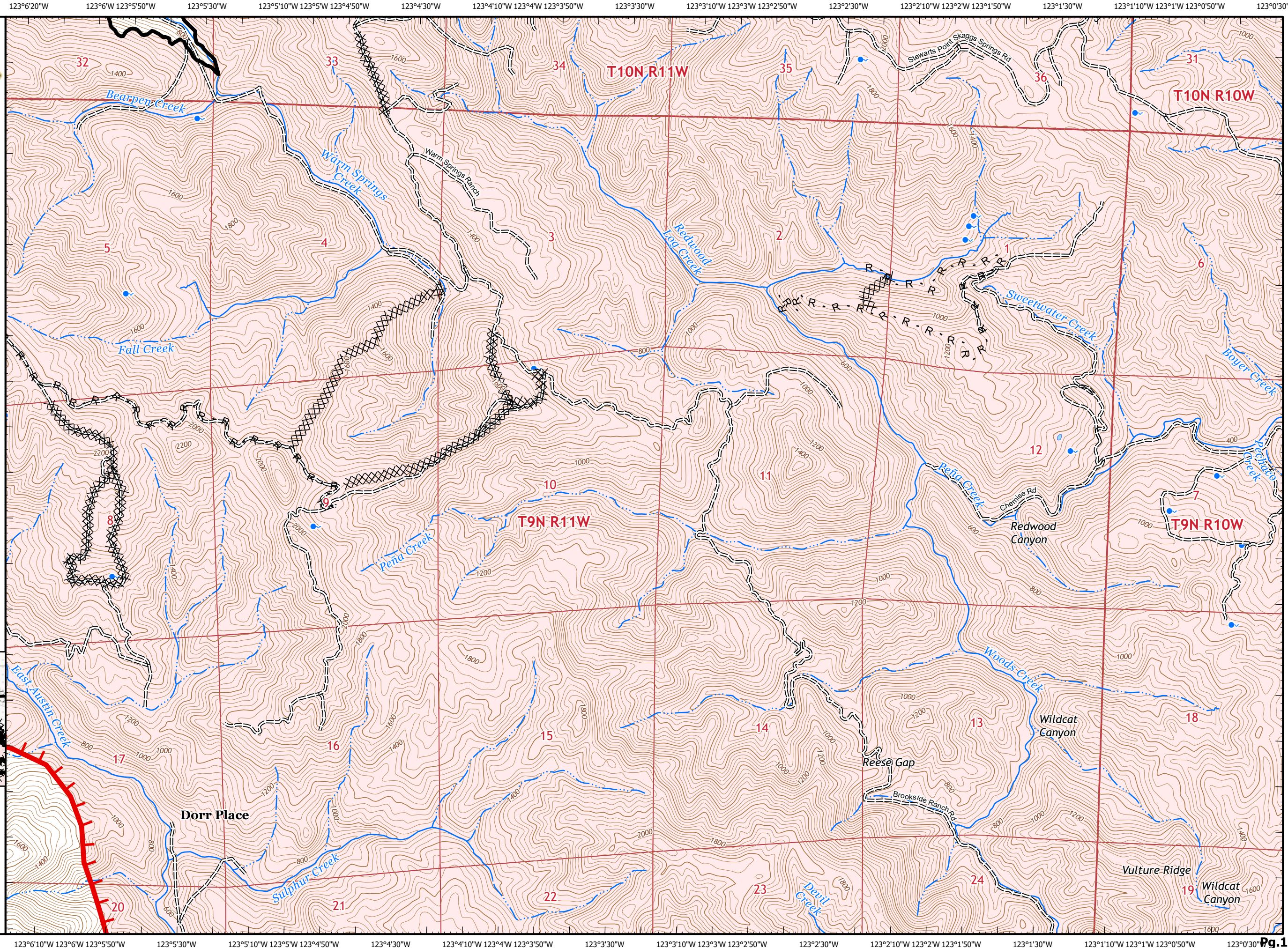
-  Uncontrolled Fire Edge
-  Contained Line
-  Completed Dozer Line
-  Road as Completed Line
-  Wildfire Daily Fire Perimeter

Adjacent Pages

Miles
0 0.25 0.5

1:24,000
IMT 2
9/8/2020
20:12 hrs





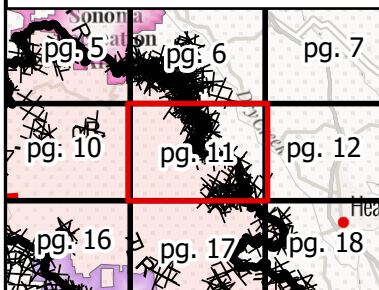
IAP MAP

LNU Lightning Complex

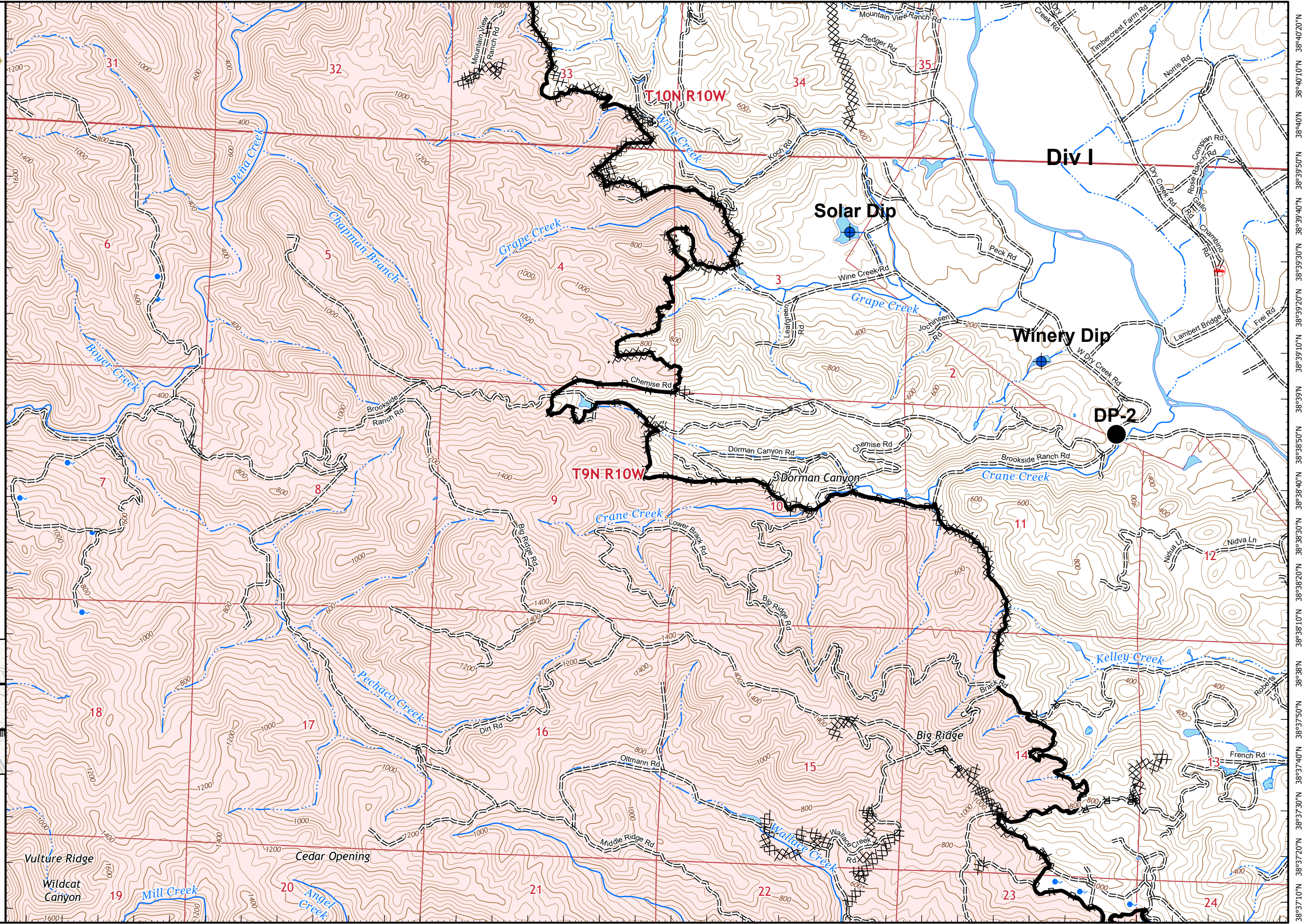
CA-LNU-013407
September 9, 2020
0700 - 0700 NAD 83
Page 11 of 31
Branch 10
Div F/ I

- Dip Site
- Drop Point
- Contained Line
- Completed Dozer Line
- Completed Hand Line
- Road as Completed Line
- Wildfire Daily Fire Perimeter

Adjacent Pages



Miles
0 0.25 0.5
1:24,000
IMT 2
9/8/2020
20:12 hrs





IAP MAP

LNU Lightning Complex

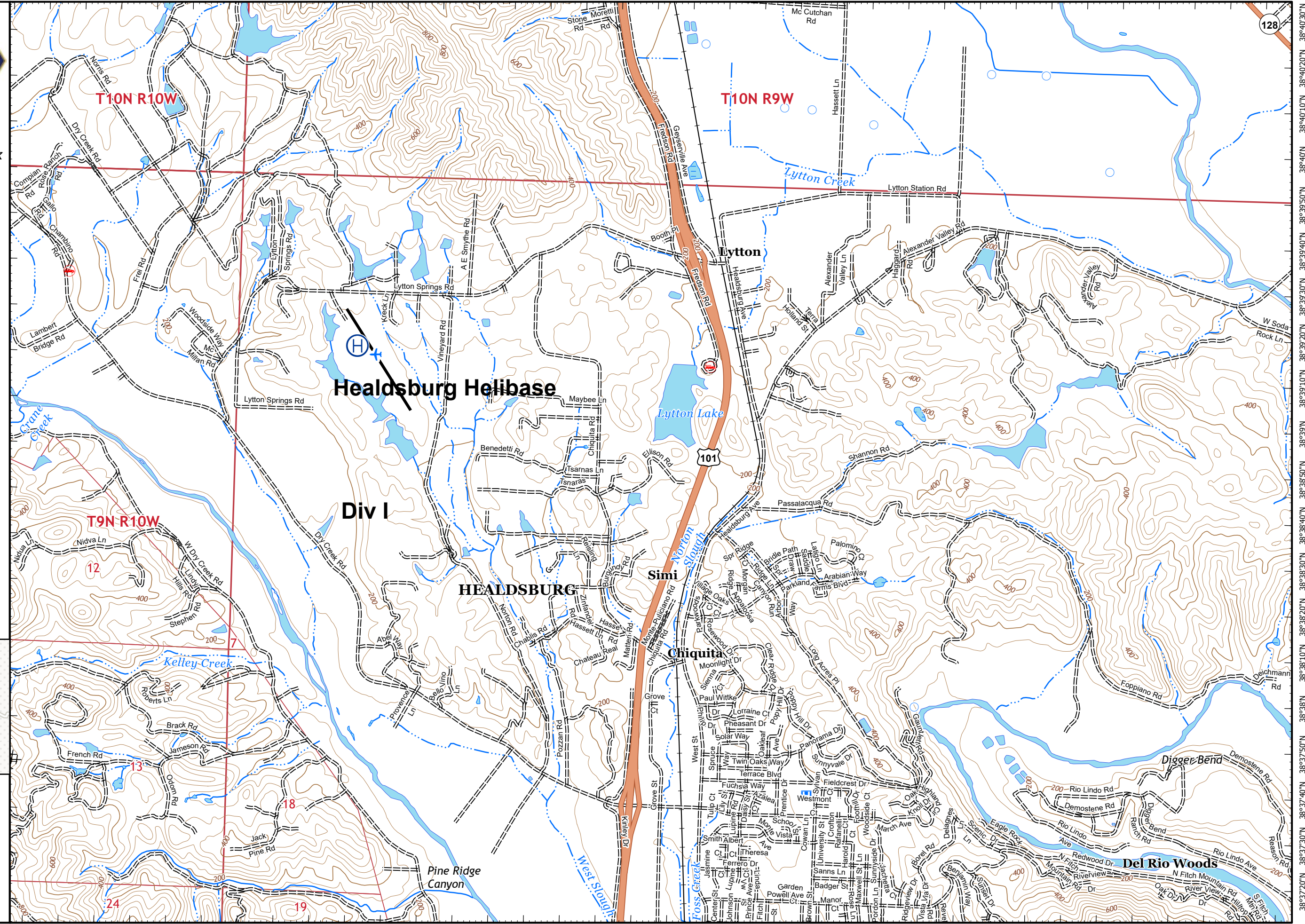
CA-LNU-013407
September 9, 2020
0700 - 0700 NAD 83
Page 12 of 31
Branch 10
Div I

- Helibase
- Contained Line
- Completed Dozer Line
- Road as Completed Line
- Wildfire Daily Fire Perimeter

Adjacent Pages

pg. 6	pg. 7
pg. 11	pg. 12
pg. 17	pg. 18

Miles
0 0.25 0.5
1:24,000
IMT 2
9/8/2020
20:13 hrs



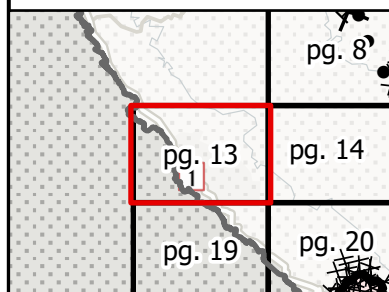


IAP MAP

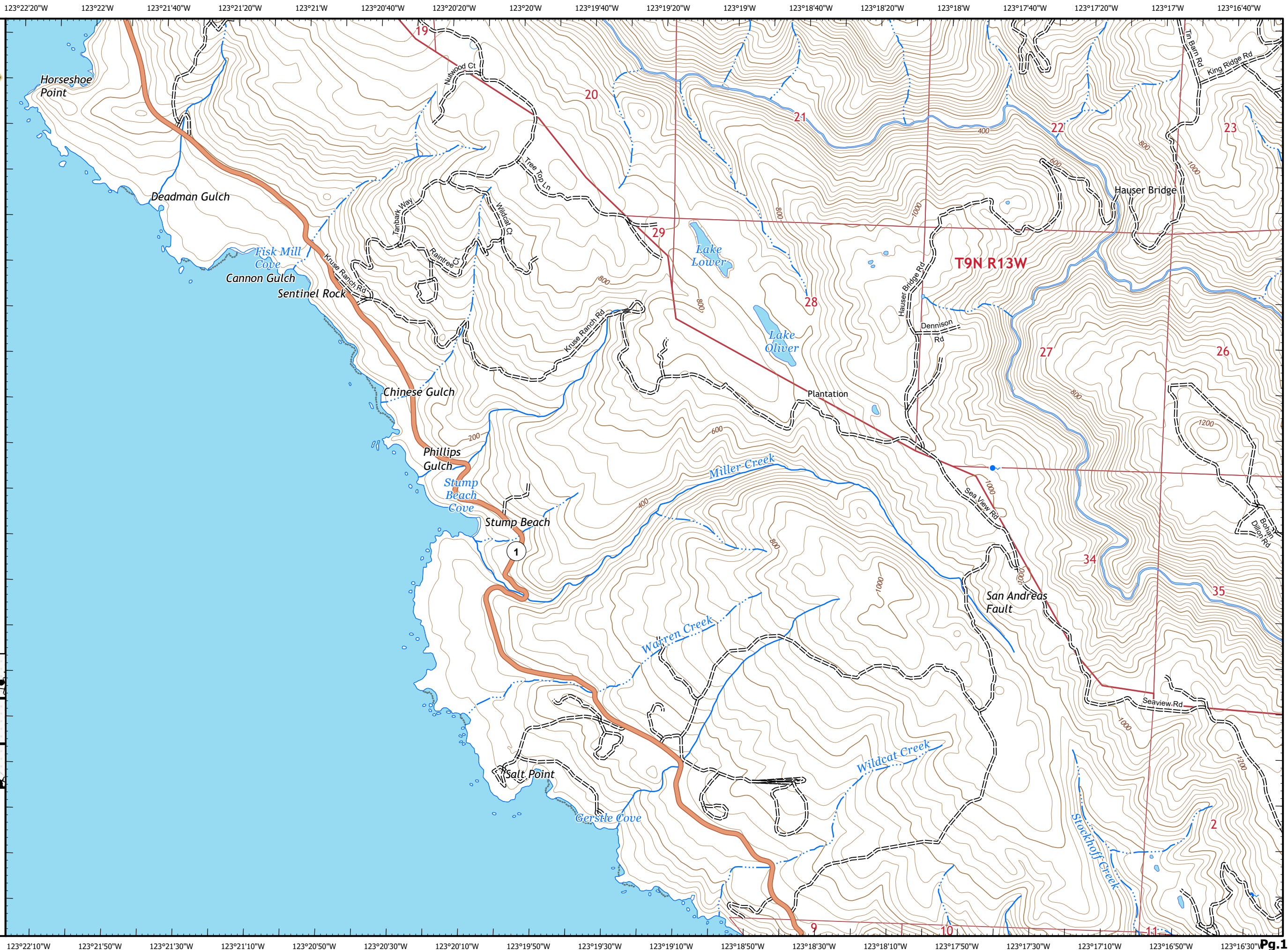
LNU Lightning Complex

CA-LNU-013407
September 9, 2020
0700 - 0700 NAD 83
Page 13 of 31
Branch 10
Div A

Adjacent Pages



Compass rose, QR code, scale bar (0 to 0.5 miles), and scale information: 1:24,000, IMT 2, 9/8/2020, 20:13 hrs.





IAP MAP

LNU Lightning Complex

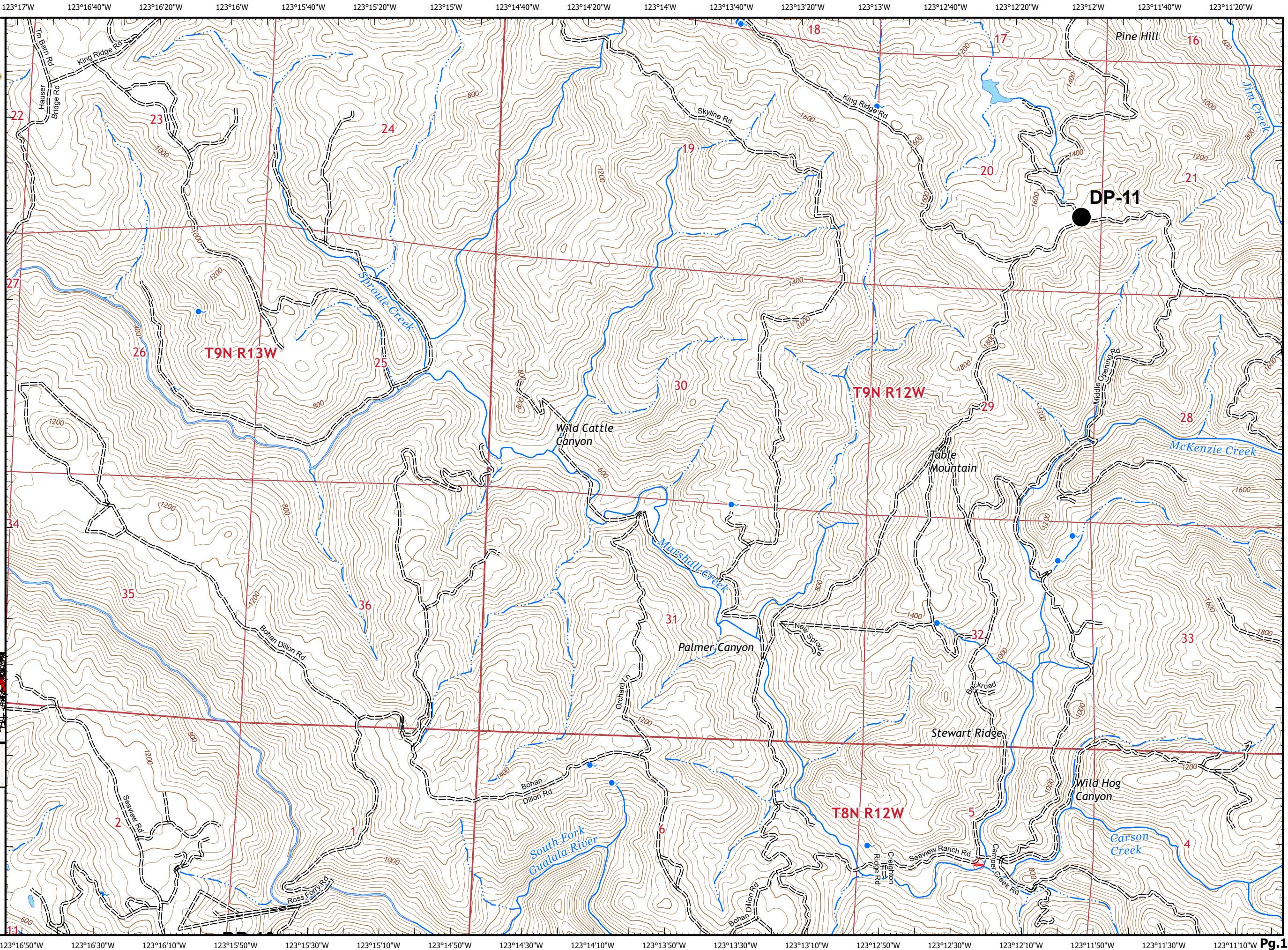
CA-LNU-013407
September 9, 2020
0700 - 0700 NAD 83
Page 14 of 31
Branch 10
Div A

● Drop Point

Adjacent Pages

pg. 8	pg. 9
pg. 13	pg. 14
pg. 19	pg. 20
pg. 15	pg. 21

Miles
0 0.25 0.5
1:24,000
IMT 2
9/8/2020
20:14 hrs





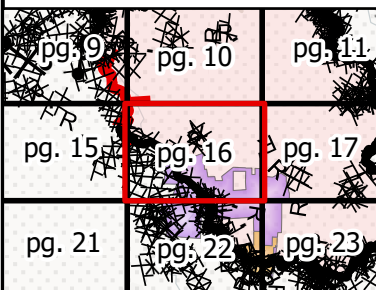
IAP MAP

LNU Lightning Complex

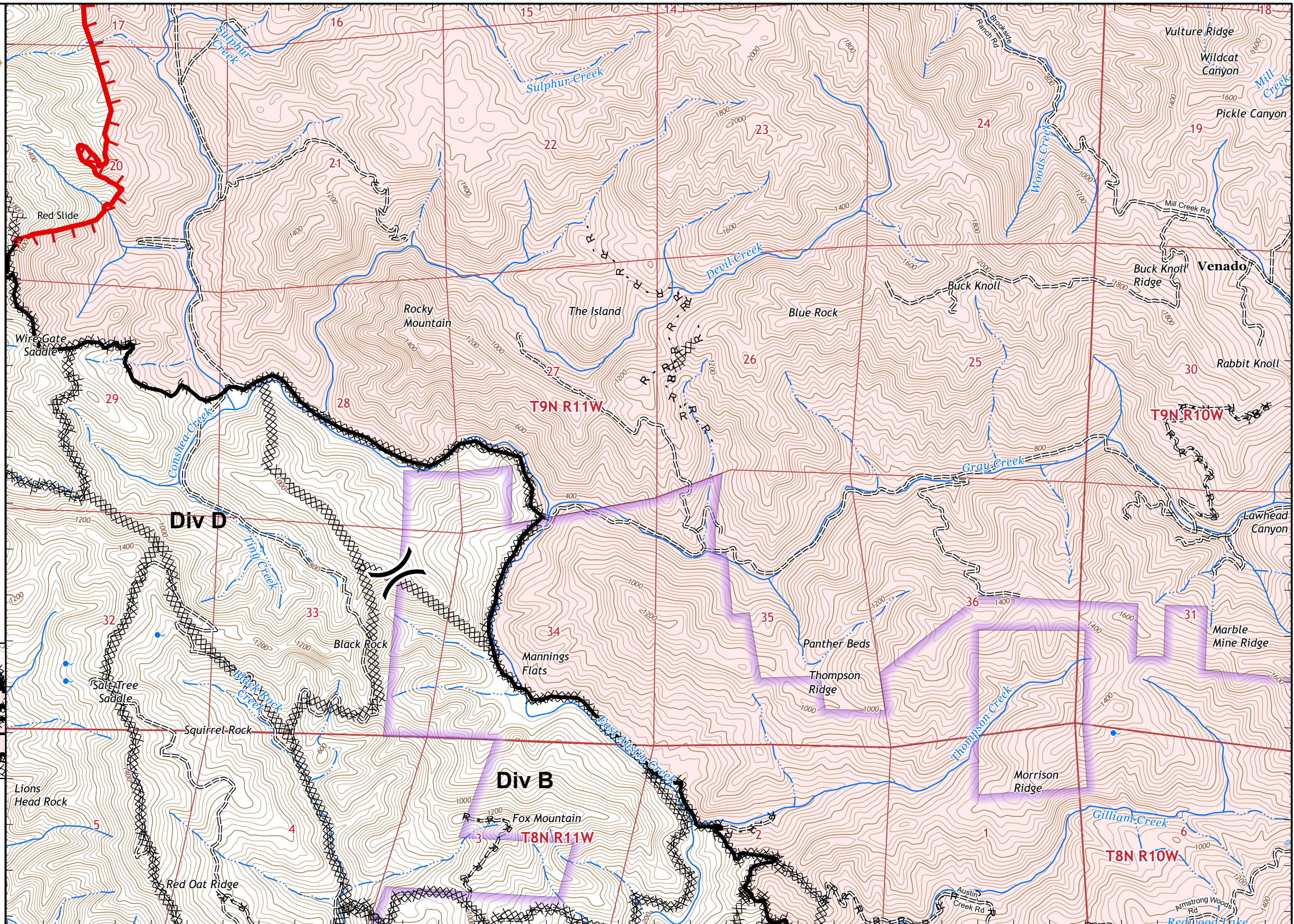
CA-LNU-013407
September 9, 2020
0700 - 0700 NAD 83
Page 16 of 31
Branch 10
Div B/D

- Division Break
- Uncontrolled Fire Edge
- Contained Line
- Completed Dozer Line
- Road as Completed Line
- Wildfire Daily Fire Perimeter
- AUSTIN CREEK STATE PARK

Adjacent Pages



Miles
0 0.25 0.5
1:24,000
IMT 2
9/8/2020
20:15 hrs





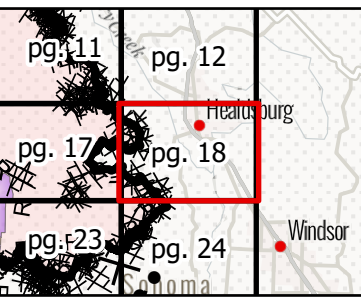
IAP MAP

LNU Lightning Complex

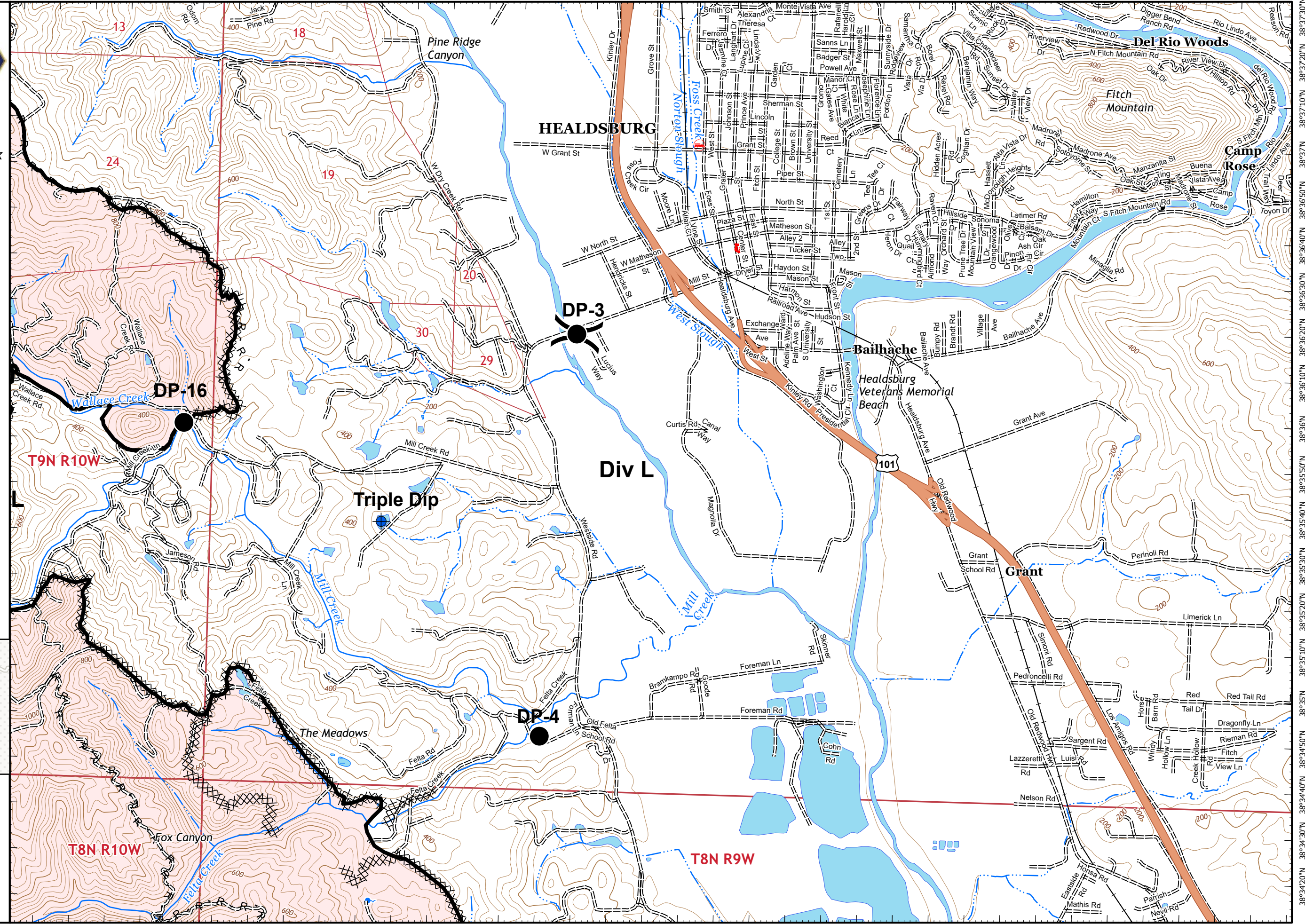
CA-LNU-013407
September 9, 2020
0700 - 0700 NAD 83
Page 18 of 31
Branch 10
Div I/L

- Dip Site
- Drop Point
- Division Break
- Contained Line
- Completed Dozer Line
- Road as Completed Line
- Wildfire Daily Fire Perimeter

Adjacent Pages



Miles
0 0.25 0.5
1:24,000
IMT 2
9/8/2020
20:16 hrs



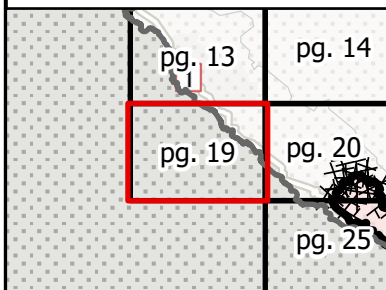


IAP MAP

LNU Lightning Complex

CA-LNU-013407
September 9, 2020
0700 - 0700 NAD 83
Page 19 of 31
Branch 10
Div A

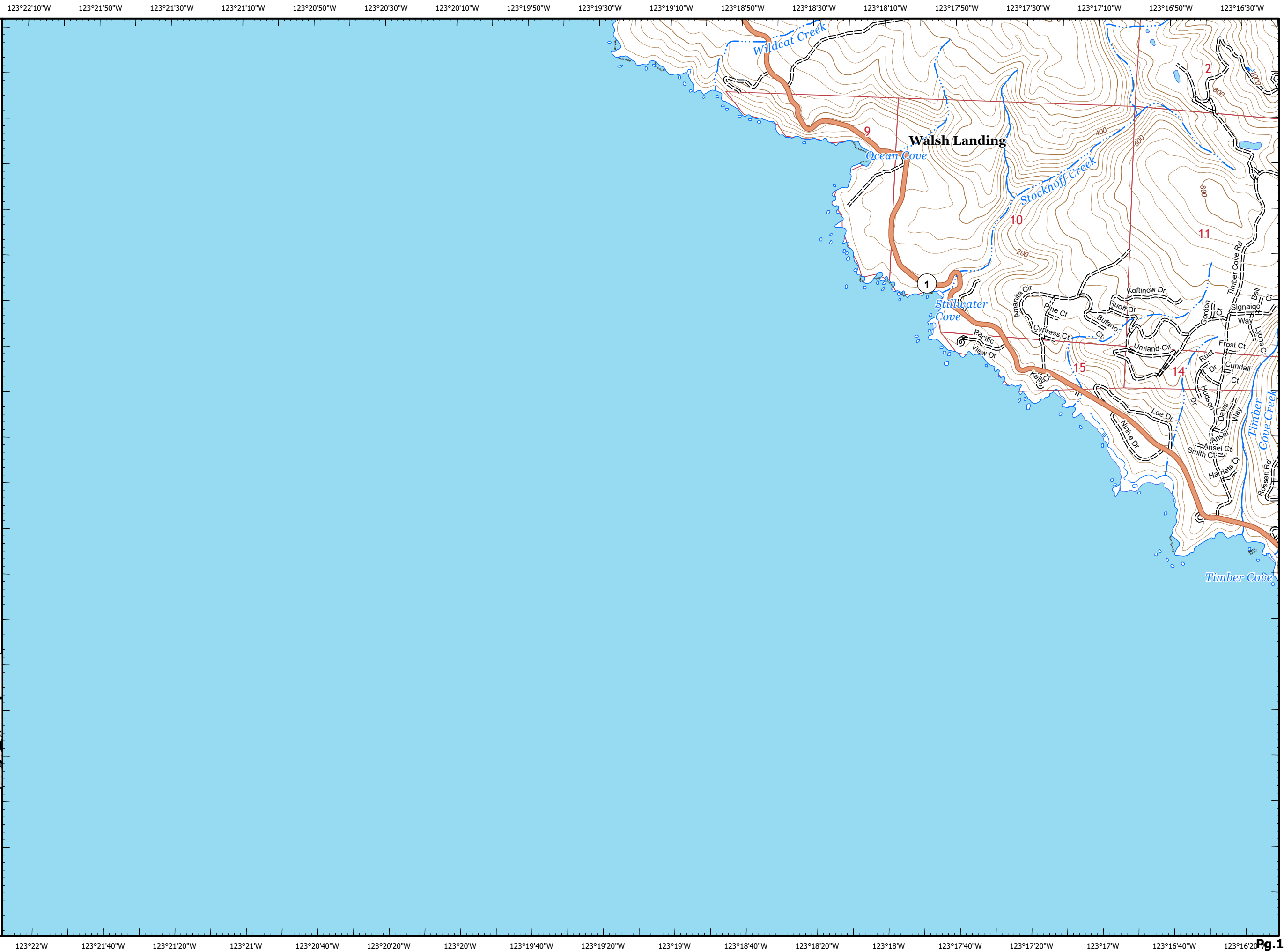
Adjacent Pages



Miles
0 0.25 0.5

1:24,000

IMT 2
9/8/2020
20:16 hrs





IAP MAP

LNU Lightning Complex

CA-LNU-013407
September 9, 2020
0700 - 0700 NAD 83
Page 20 of 31
Branch 10
Div A

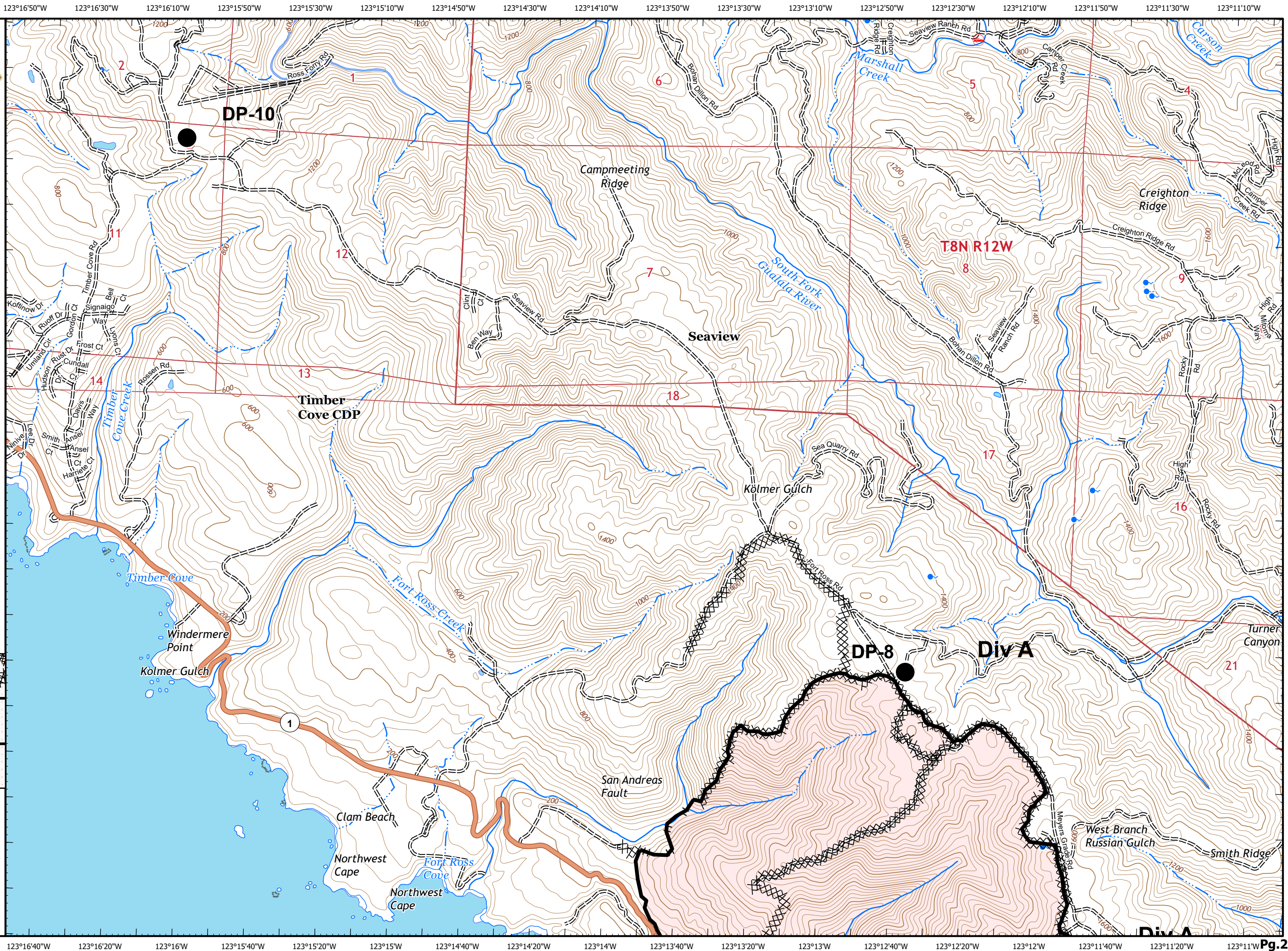
- Drop Point
- Contained Line
- Completed Dozer Line
- Completed Hand Line
- Wildfire Daily Fire Perimeter

Adjacent Pages

pg. 13	pg. 14	pg. 15
pg. 19	pg. 20	pg. 21
pg. 25	pg. 26	



Miles
0 0.25 0.5
1:24,000
IMT 2
9/8/2020
20:17 hrs





IAP MAP

LNU Lightning Complex

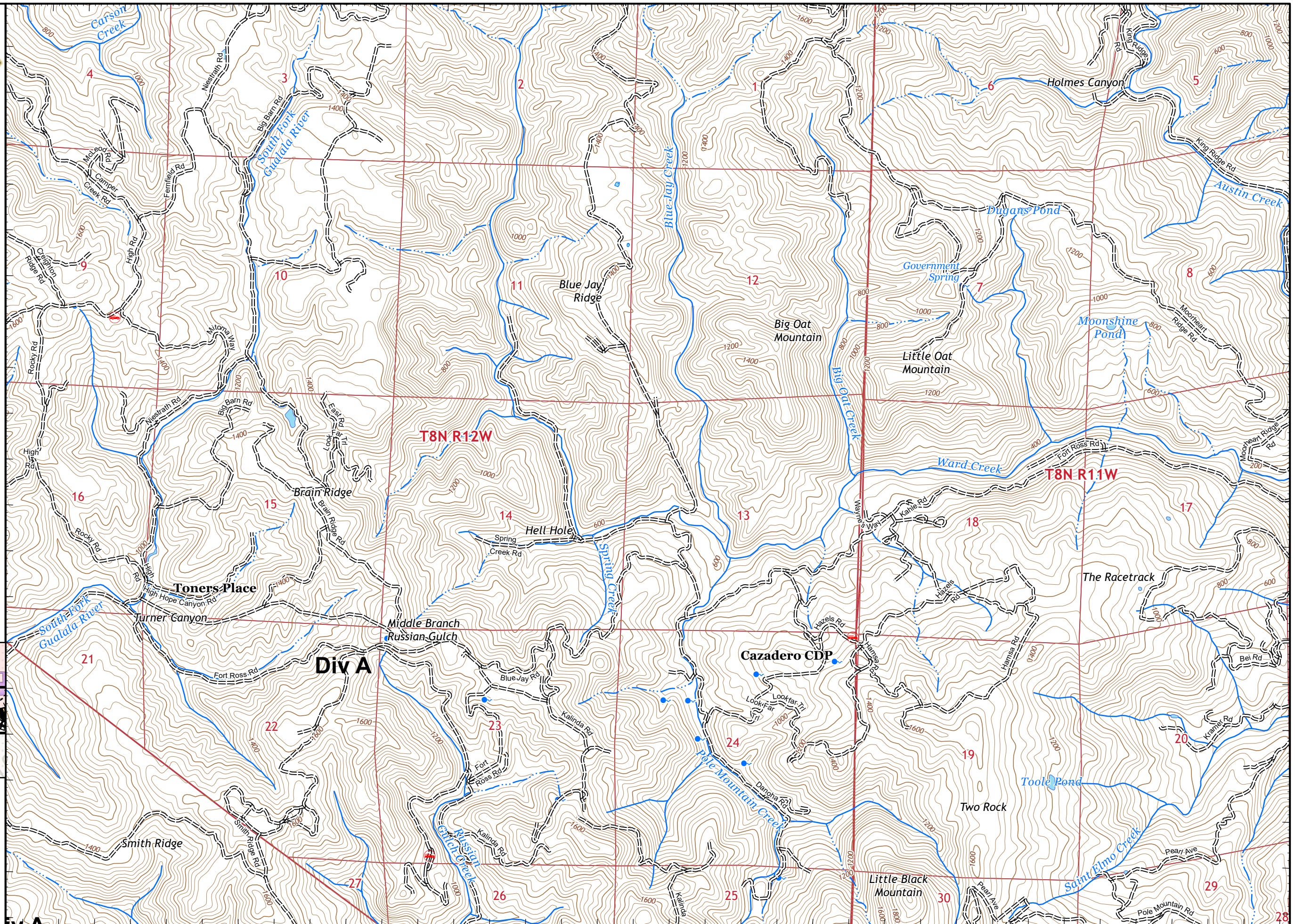
CA-LNU-013407
 September 9, 2020
 0700 - 0700 NAD 83
 Page 21 of 31
 Branch 10
 Div A

XX XX Completed Dozer Line

Adjacent Pages

pg. 14	pg. 15	pg. 16
pg. 20	pg. 21	pg. 22
pg. 25	pg. 26	pg. 27

Miles
 0 0.25 0.5
 1:24,000
 IMT 2
 9/8/2020
 20:17 hrs





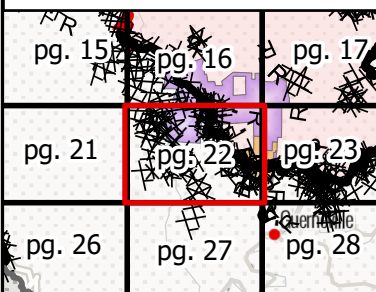
IAP MAP

LNU Lightning Complex

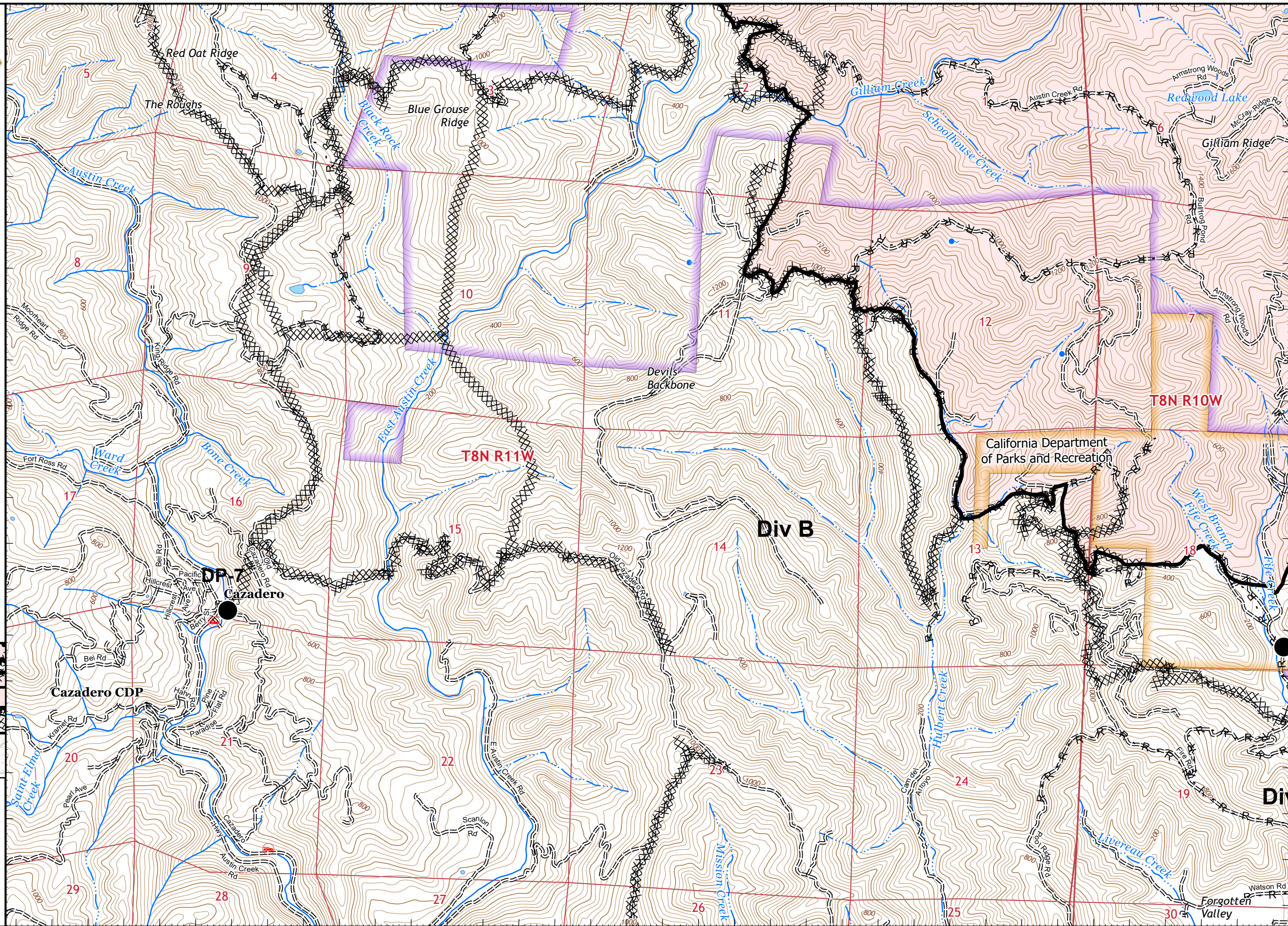
CA-LNU-013407
September 9, 2020
0700 - 0700 NAD 83
Page 22 of 31
Branch 10
Div B

- Drop Point
- Contained Line
- Completed Dozer Line
- Completed Hand Line
- Road as Completed Line
- Wildfire Daily Fire Perimeter
- ARMSTRONG REDWOODS
- AUSTIN CREEK STATE PARK

Adjacent Pages



Miles
0 0.25 0.5
1:24,000
IMT 2
9/8/2020
20:17 hrs





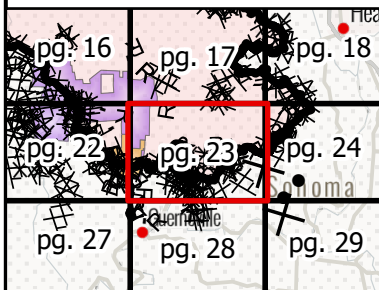
IAP MAP

LNU Lightning Complex

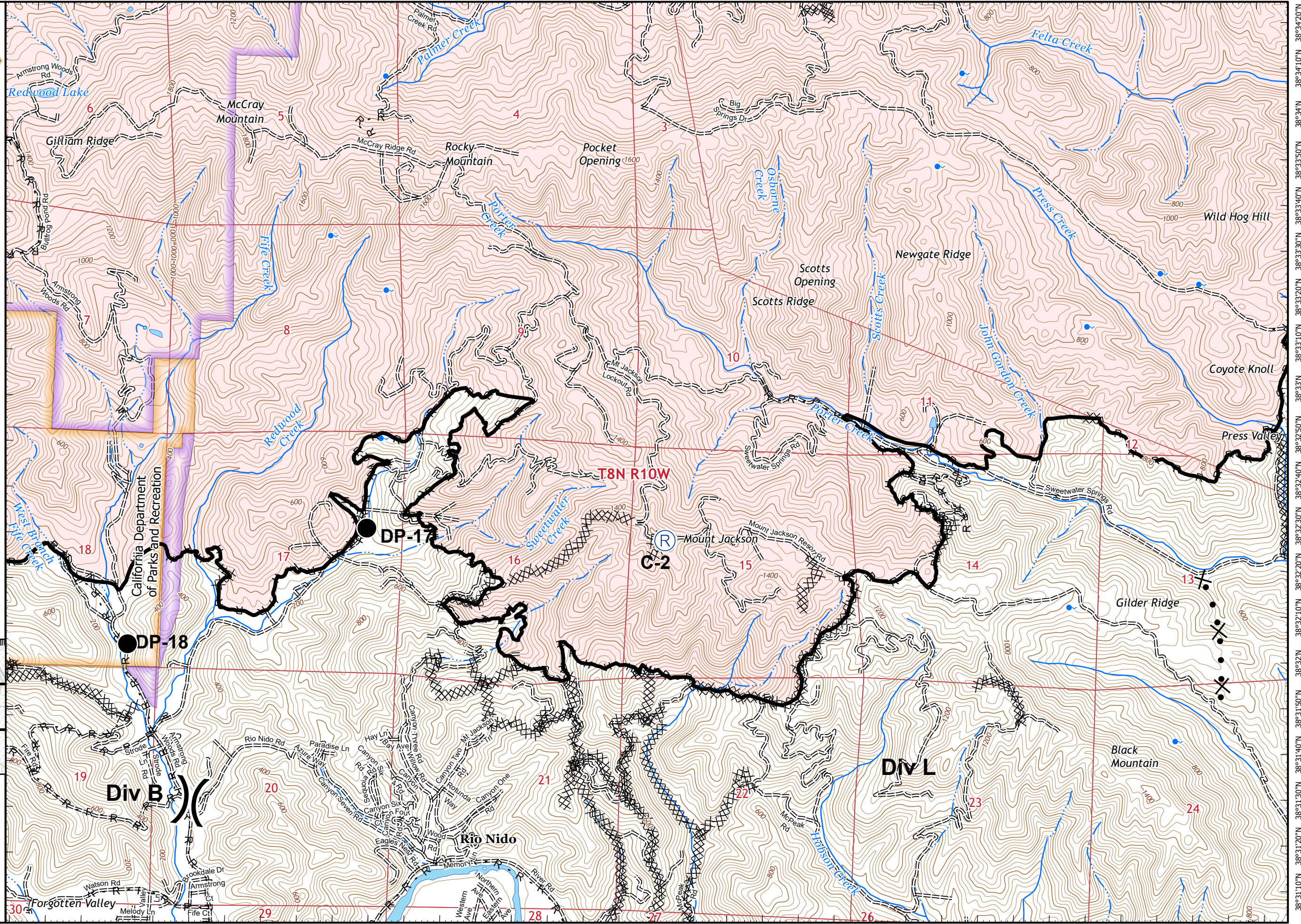
CA-LNU-013407
September 9, 2020
0700 - 0700 NAD 83
Page 23 of 31
Branch 10
Div B/L

- Drop Point
- Ⓡ Repeater
-) Division Break
- ▬ Contained Line
- XX XX Completed Dozer Line
- H - Completed Hand Line
- R - Road as Completed Line
- X • Proposed Dozer Line
- ▭ Wildfire Daily Fire Perimeter
- ▭ ARMSTRONG REDWOODS
- ▭ AUSTIN CREEK STATE PARK

Adjacent Pages



Miles
0 0.25 0.5
1:24,000
IMT 2
9/8/2020
20:18 hrs





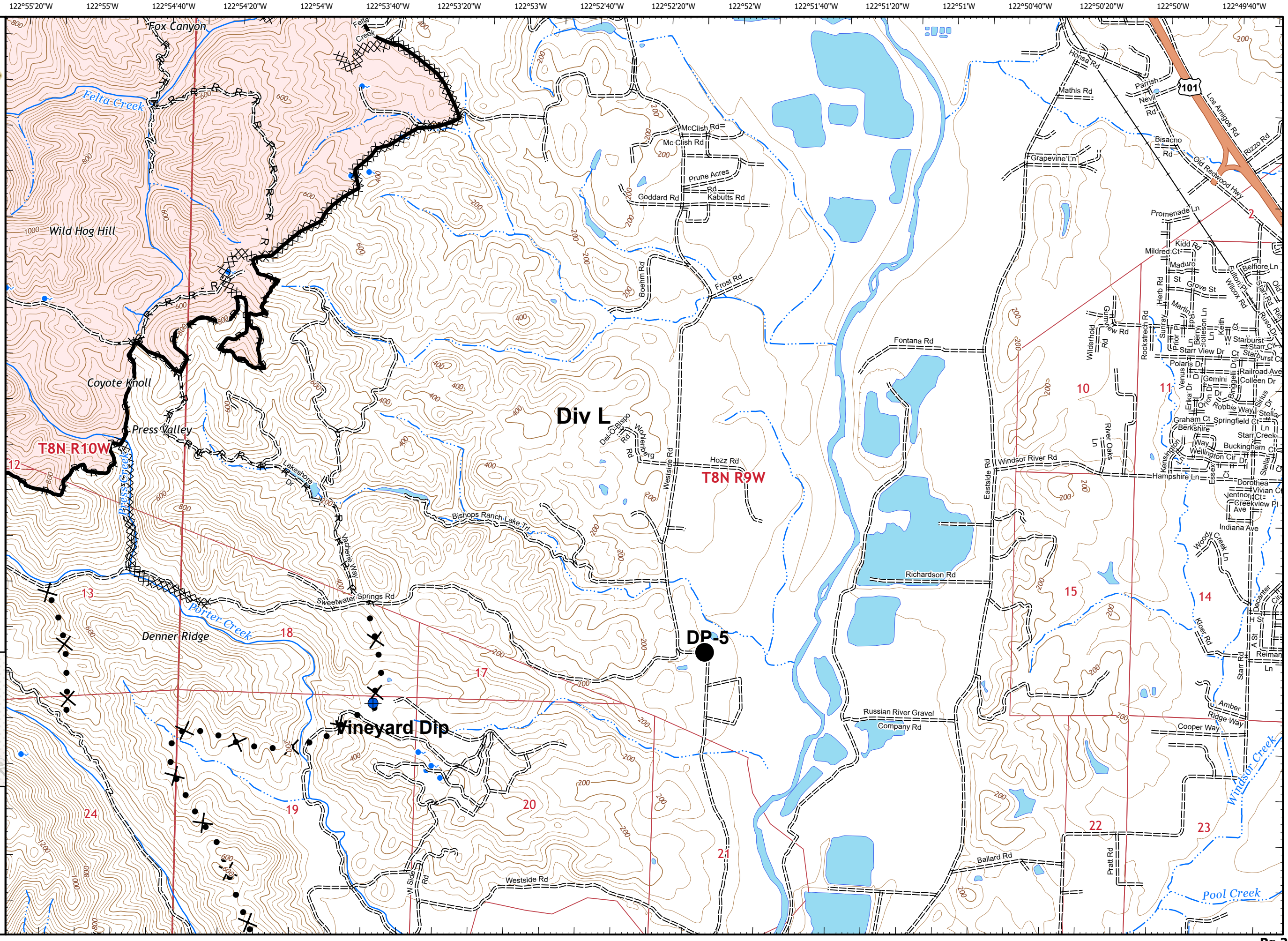

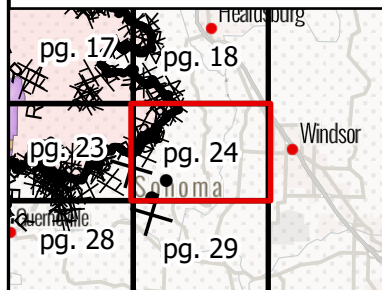
IAP MAP

LNU Lightning Complex

CA-LNU-013407
September 9, 2020
0700 - 0700 NAD 83
Page 24 of 31
Branch 10
Div L

- Dip Site
- Drop Point
- Contained Line
- Completed Dozer Line
- Completed Hand Line
- Road as Completed Line
- Proposed Dozer Line
- Wildfire Daily Fire Perimeter

Adjacent Pages










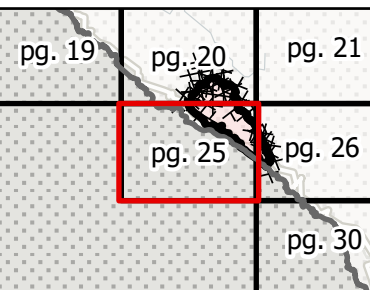

IAP MAP

LNU Lightning Complex

CA-LNU-013407
September 9, 2020
0700 - 0700 NAD 83
Page 25 of 31
Branch 10
Div A

-  Contained Line
-  Completed Dozer Line
-  Completed Hand Line
-  Road as Completed Line
-  Wildfire Daily Fire Perimeter

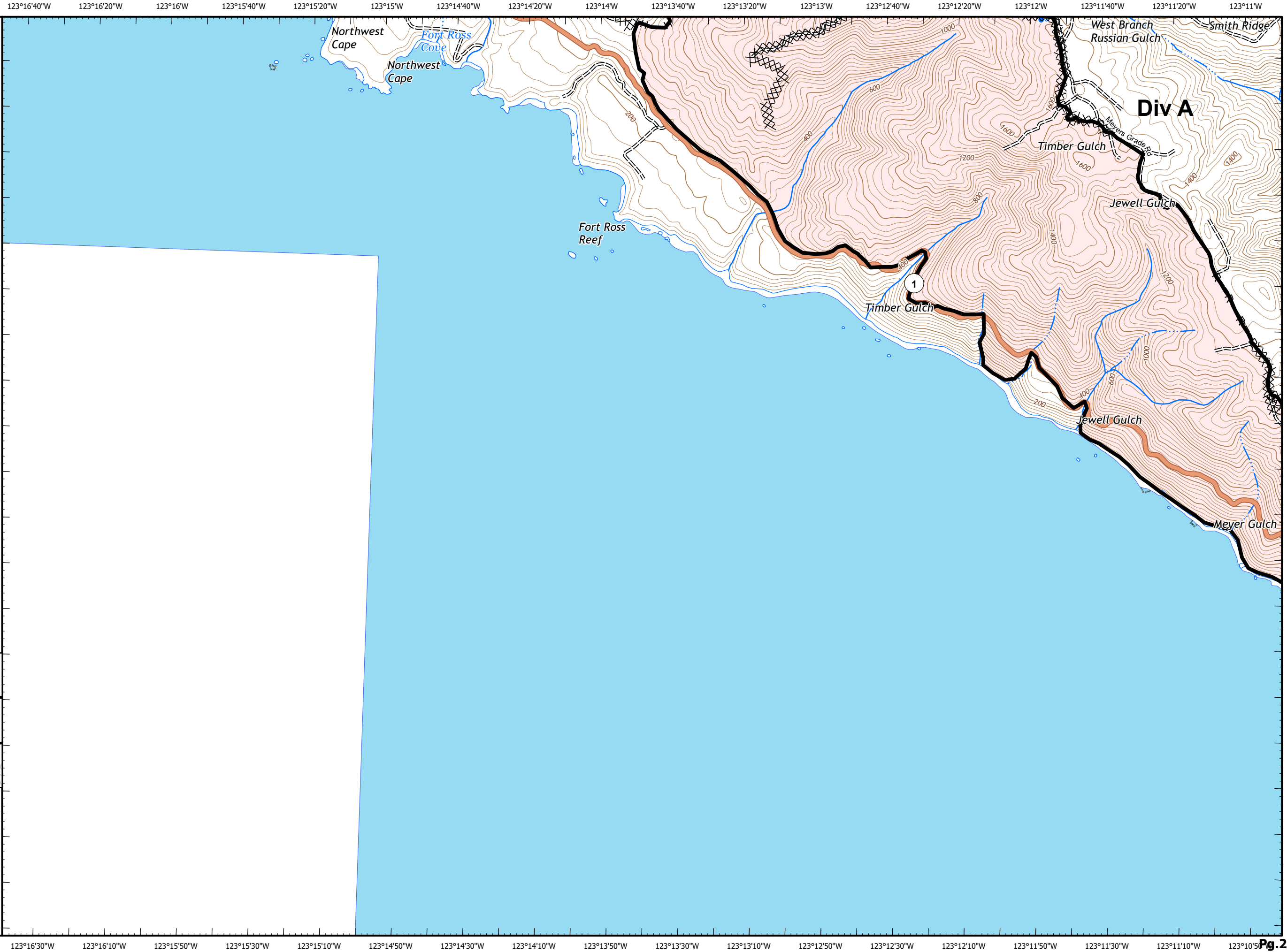
Adjacent Pages

Miles
0 0.25 0.5

1:24,000

IMT 2
9/8/2020
20:19 hrs









IAP MAP



LNU Lightning Complex

CA-LNU-013407
September 9, 2020
0700 - 0700 NAD 83
Page 26 of 31
Branch 10
Div A

-  Contained Line
-  Completed Dozer Line
-  Road as Completed Line
-  Wildfire Daily Fire Perimeter

Adjacent Pages

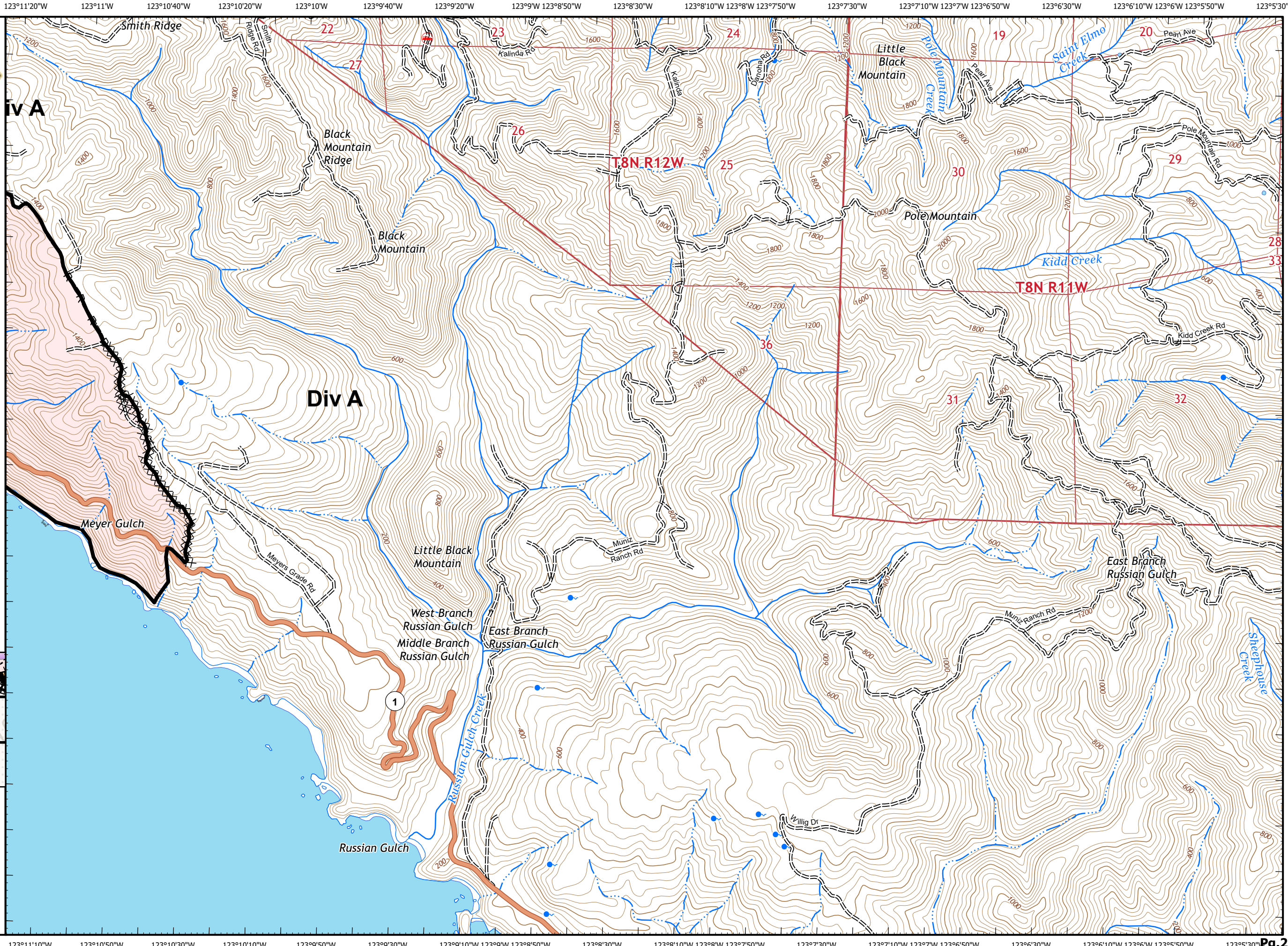
pg. 20	pg. 21	pg. 22
pg. 25	pg. 26	pg. 27
pg. 30	pg. 31	

Miles
0 0.25 0.5

1:24,000

IMT 2
9/8/2020
20:19 hrs





IAP MAP


LNU Lightning Complex

CA-LNU-013407
 September 9, 2020
 0700 - 0700 NAD 83
 Page 27 of 31
 Branch 10
 Div B

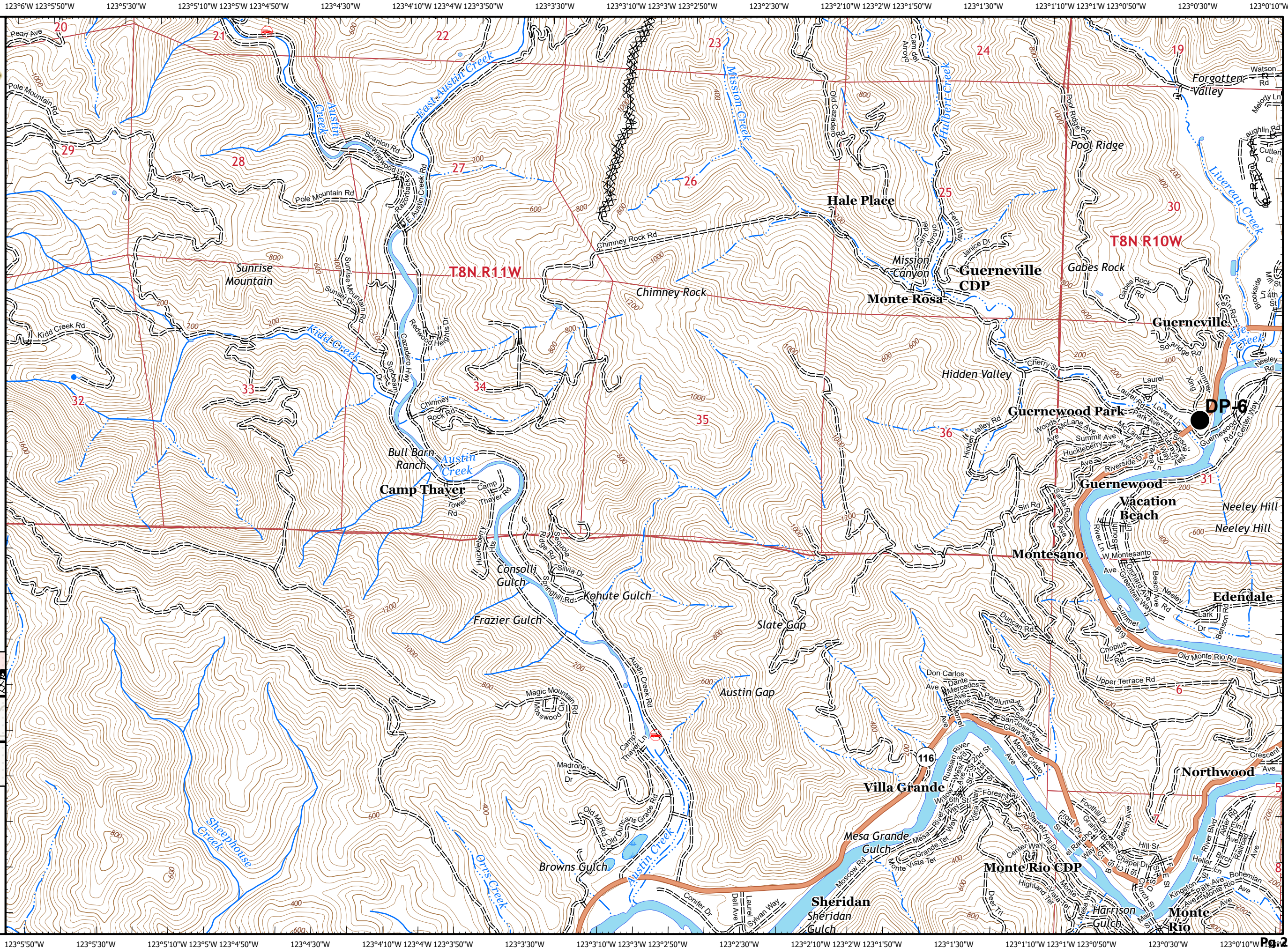
- Drop Point
- XX XX Completed Dozer Line
- R Road as Completed Line

Adjacent Pages

pg. 21	pg. 22	pg. 23
pg. 26	pg. 27	pg. 28
pg. 30	pg. 31	



Miles
 0 0.25 0.5
 1:24,000
 IMT 2
 9/8/2020
 20:20 hrs





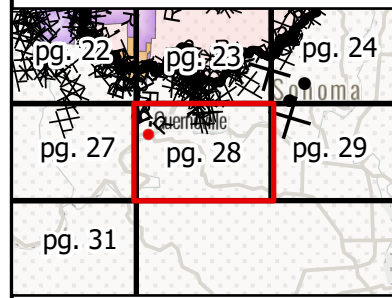
IAP MAP

LNU Lightning Complex

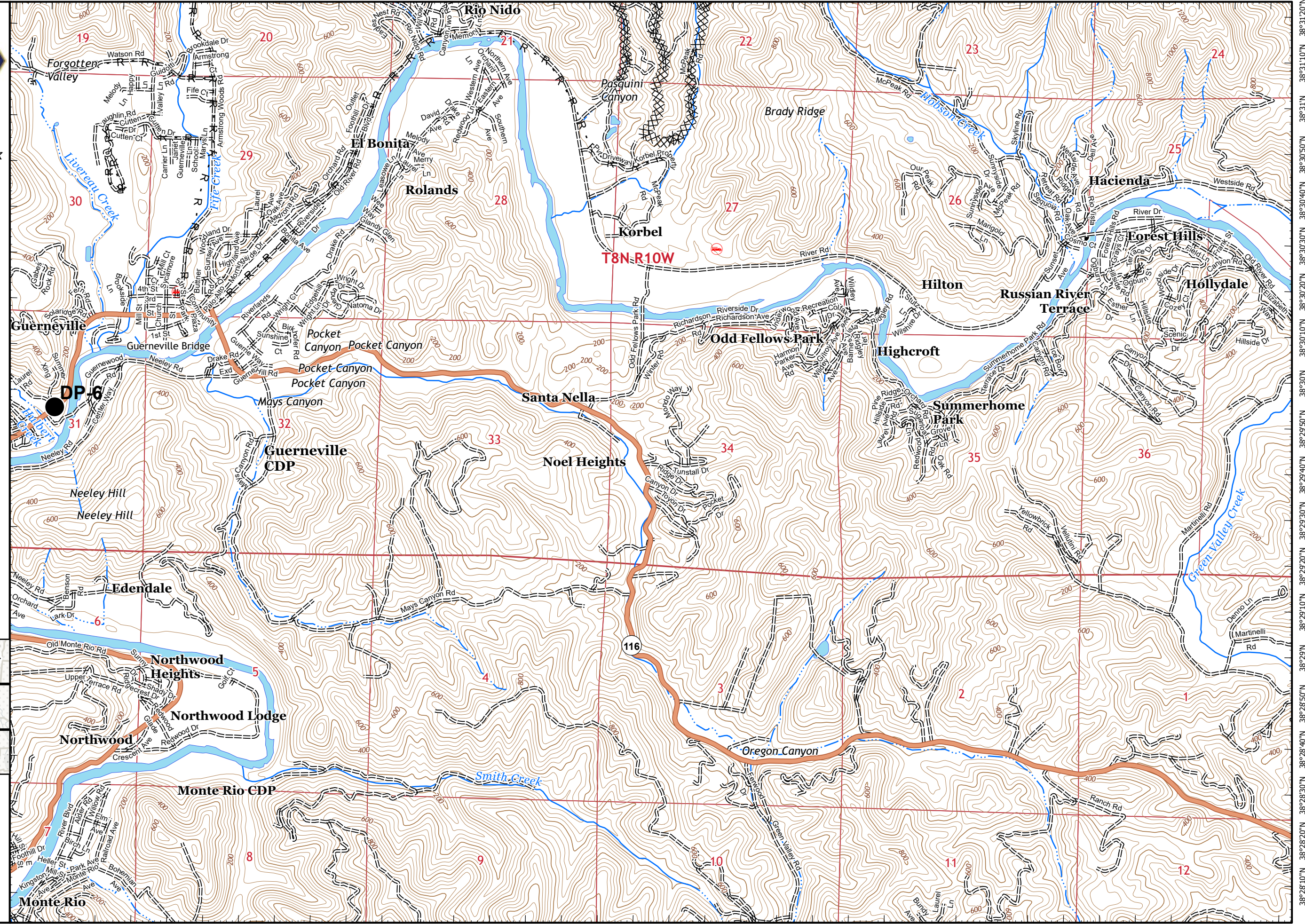
CA-LNU-013407
September 9, 2020
0700 - 0700 NAD 83
Page 28 of 31
Branch 10
Div B

- Drop Point
- XX XX Completed Dozer Line
- R Road as Completed Line

Adjacent Pages



Miles
0 0.25 0.5
1:24,000
IMT 2
9/8/2020
20:21 hrs





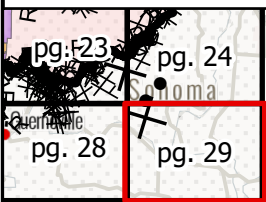
IAP MAP

LNU Lightning Complex

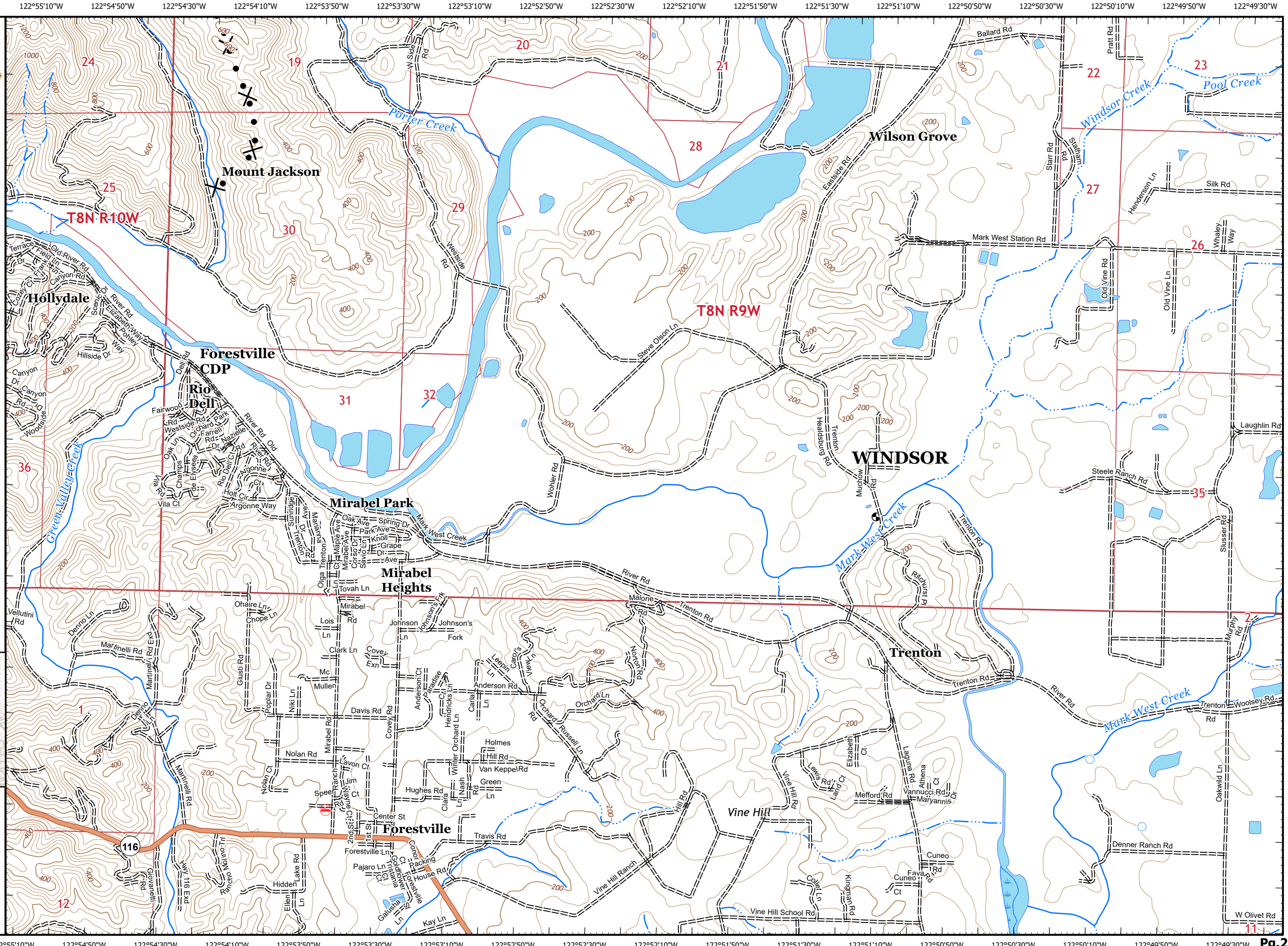
CA-LNU-013407
 September 9, 2020
 0700 - 0700 NAD 83
 Page 29 of 31
 Branch 10
 Div B/L

Proposed Dozer Line

Adjacent Pages



Miles
 0 0.25 0.5
 1:24,000
 IMT 2
 9/8/2020
 20:21 hrs



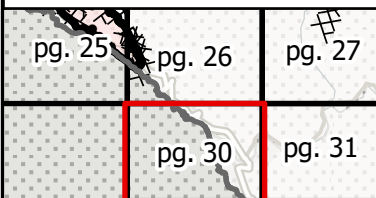



IAP MAP

LNU Lightning Complex

CA-LNU-013407
September 9, 2020
0700 - 0700 NAD 83
Page 30 of 31
Branch 10
Div A

Adjacent Pages

Miles
0 0.25 0.5

1:24,000

IMT 2
9/8/2020
20:21 hrs





IAP MAP


LNU Lightning Complex

CA-LNU-013407
September 9, 2020
0700 - 0700 NAD 83
Page 31 of 31
Branch 10
Div A

© Camp

Adjacent Pages

pg. 26	pg. 27	pg. 28
pg. 30	pg. 31	



Miles
0 0.25 0.5

1:24,000

IMT 2
9/8/2020
20:22 hrs

