



IAP MAP

LNU Lightning Complex

CA-LNU-013407

September 9, 2020

0700 - 0700 NAD 83

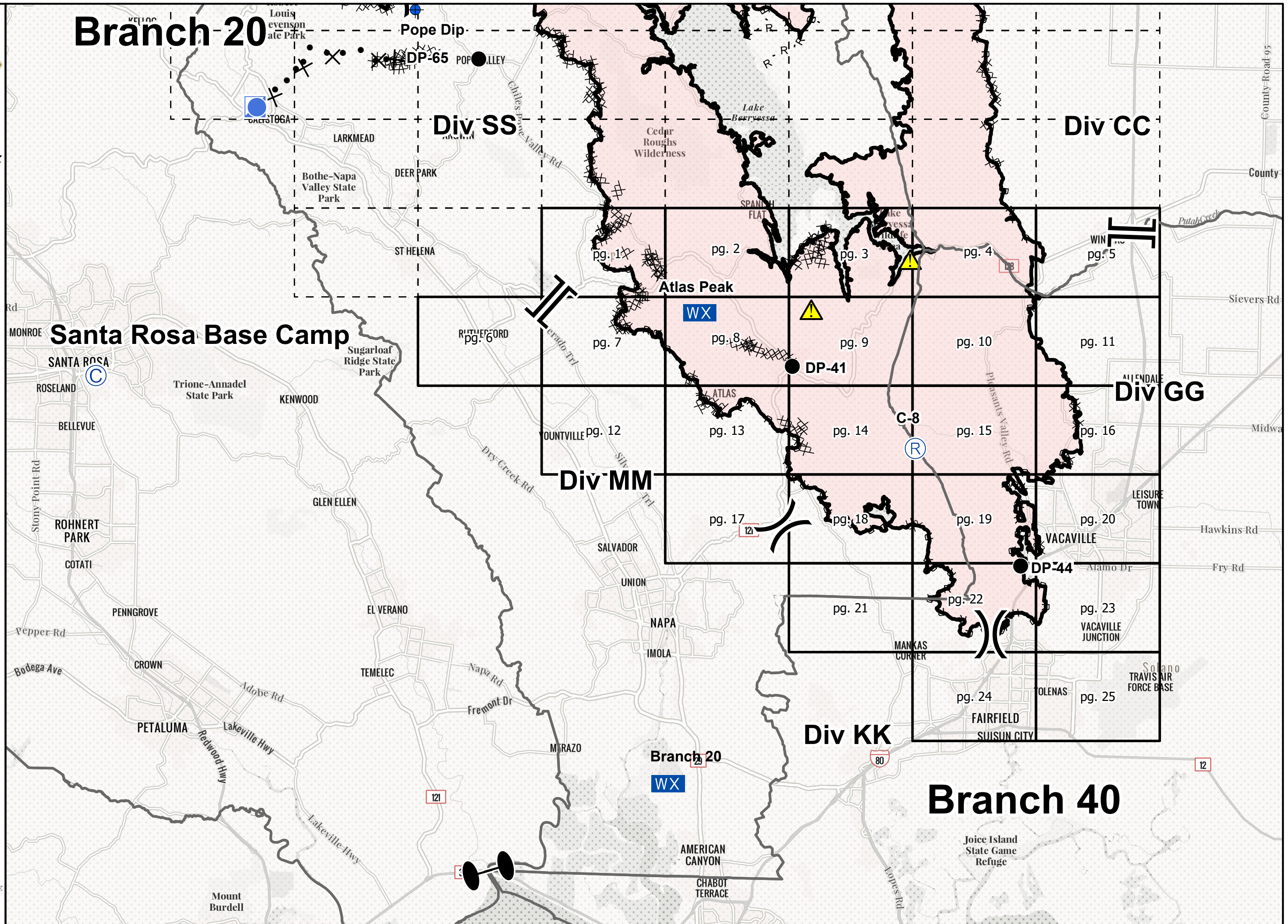
Overview

- ⊙ Camp
- ⚡ Dip Site
- Drop Point
- Helispot
- 📍 Incident Command Post
- 📡 Mobile Weather Unit
- Ⓜ Repeater
- ⚡ Zone Break
-) (Division Break
- ⌋ ⌋ Branch Break
- ⚠ Hazardous Road Conditions
- ▬ Contained Line
- ⌘⌘ Completed Dozer Line
- H - Completed Hand Line
- Ⓜ Road as Completed Line
- ✂ Proposed Dozer Line
- 🔴 Wildfire Daily Fire Perimeter
- ▭ California Counties

Branch 40



IMT 2
9/8/2020
20:43 hrs








Branch 40



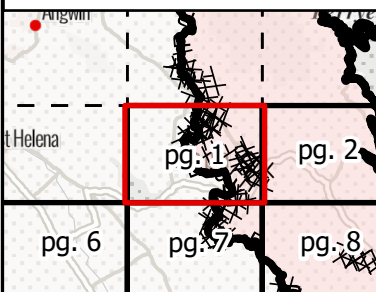


IAP MAP

LNU Lightning Complex

CA-LNU-013407
September 9, 2020
0700 - 0700 NAD 83
Page 1 of 25
Branch 40
Div MM/SS

-  Branch Break
-  Contained Line
-  Completed Dozer Line
-  Road as Completed Line
-  Wildfire Daily Fire Perimeter

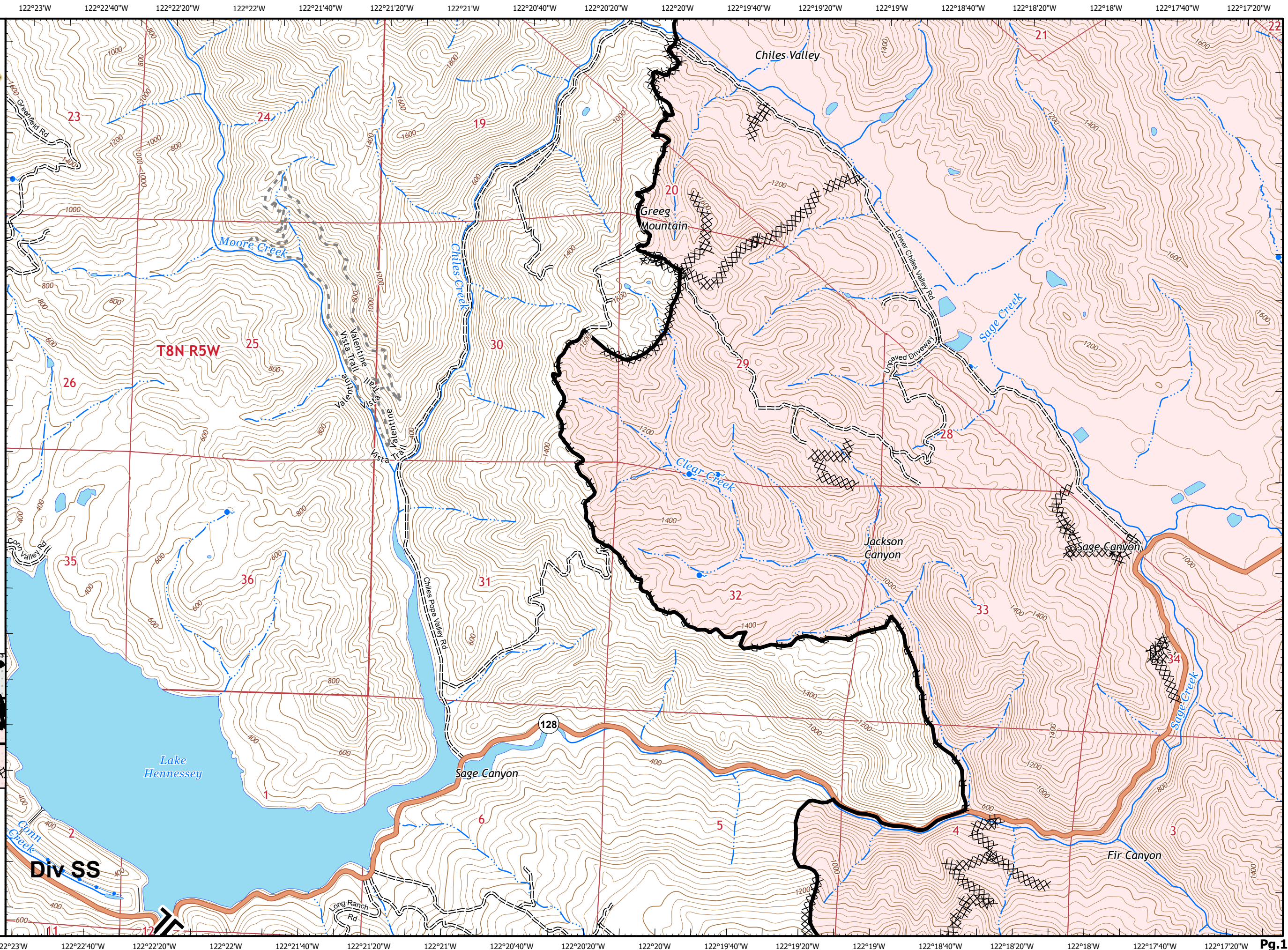
Adjacent Pages

Miles
0 0.25 0.5

1:24,000

IMT 2
9/8/2020
20:11 hrs









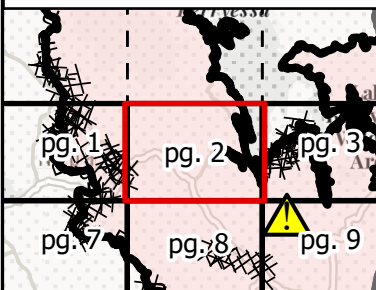
IAP MAP

LNU Lightning Complex

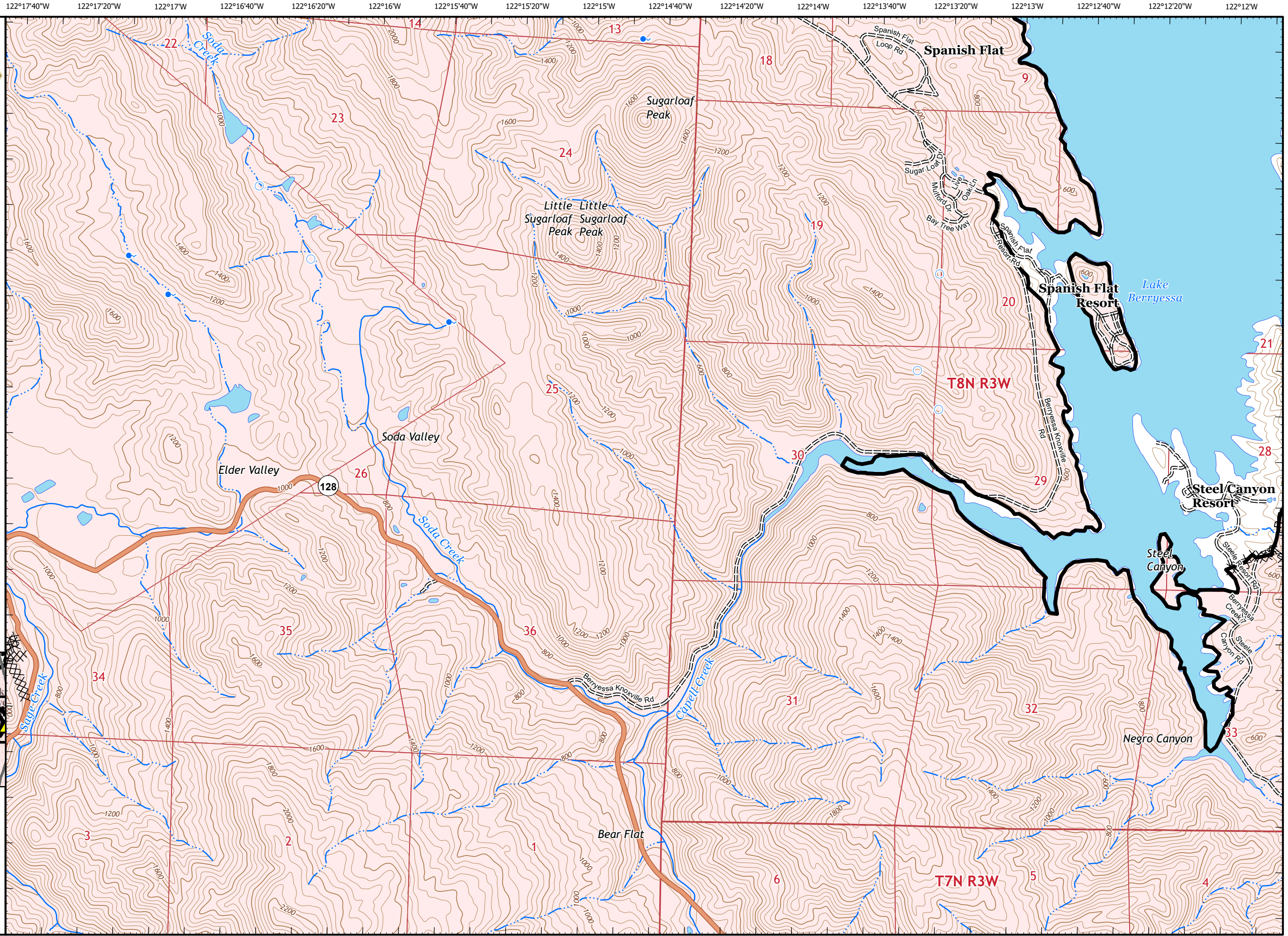
CA-LNU-013407
 September 9, 2020
 0700 - 0700 NAD 83
 Page 2 of 25
 Branch 40
 Div MM

-  Contained Line
-  Completed Dozer Line
-  Road as Completed Line
-  Wildfire Daily Fire Perimeter

Adjacent Pages



Miles
 0 0.25 0.5
1:24,000
 IMT 2
 9/8/2020
 20:12 hrs








122°12'20"W 122°12'W 122°11'40"W 122°11'20"W 122°11'W 122°10'40"W 122°10'20"W 122°10'W 122°9'40"W 122°9'20"W 122°9'W 122°8'50"W 122°8'30"W 122°8'10"W 122°8'W 122°7'50"W 122°7'30"W 122°7'10"W 122°7'W 122°6'50"W 122°6'30"W



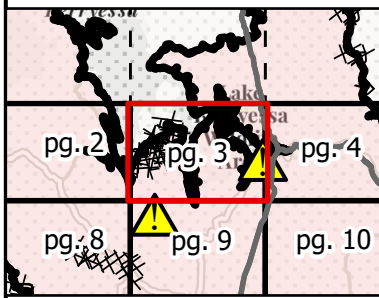
IAP MAP

LNU Lightning Complex

CA-LNU-013407
September 9, 2020
0700 - 0700 NAD 83
Page 3 of 25
Branch 40
Div CC/GG

-  Hazardous Road Conditions
-  Contained Line
-  Completed Dozer Line
-  Road as Completed Line
-  Wildfire Daily Fire Perimeter

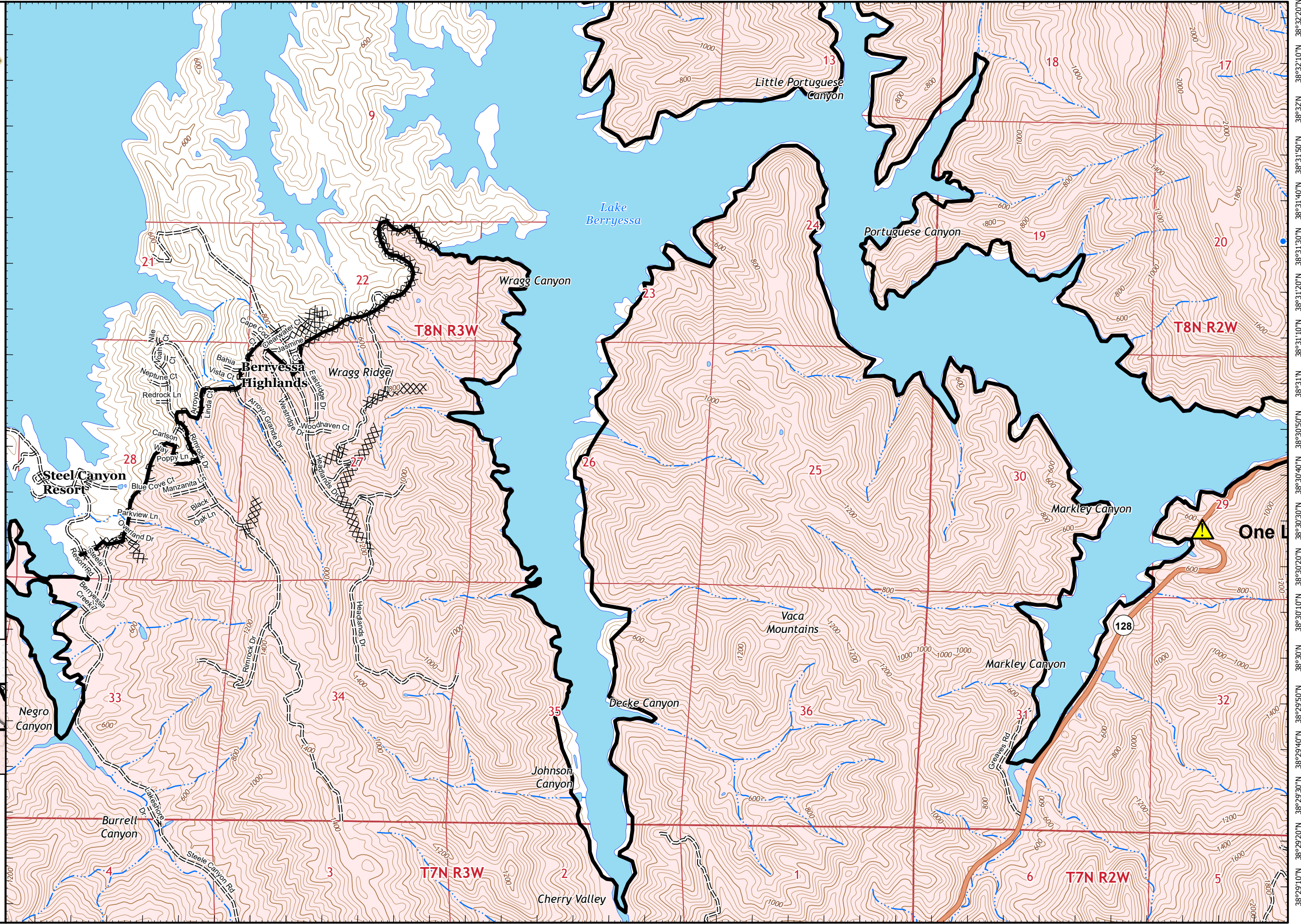
Adjacent Pages



North arrow, scale bar (0 to 0.5 miles), and QR code.

1:24,000

IMT 2
9/8/2020
20:12 hrs



122°12'10"W 122°11'50"W 122°11'30"W 122°11'10"W 122°10'50"W 122°10'30"W 122°10'10"W 122°9'50"W 122°9'30"W 122°9'10"W 122°8'50"W 122°8'30"W 122°8'10"W 122°8'W 122°7'50"W 122°7'30"W 122°7'10"W 122°7'W 122°6'50"W 122°6'30"W

122°7'W 122°6'50"W 122°6'30"W 122°6'10"W 122°6'W 122°5'50"W 122°5'30"W 122°5'10"W 122°5'W 122°4'50"W 122°4'30"W 122°4'10"W 122°4'W 122°3'50"W 122°3'30"W 122°3'10"W 122°3'W 122°2'50"W 122°2'30"W 122°2'10"W 122°2'W 122°1'50"W 122°1'30"W 122°1'10"W



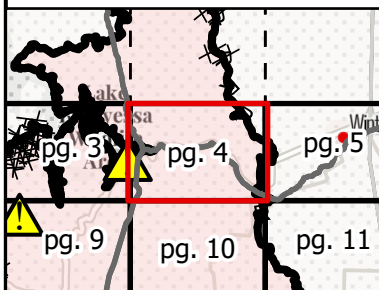
IAP MAP

LNU Lightning Complex

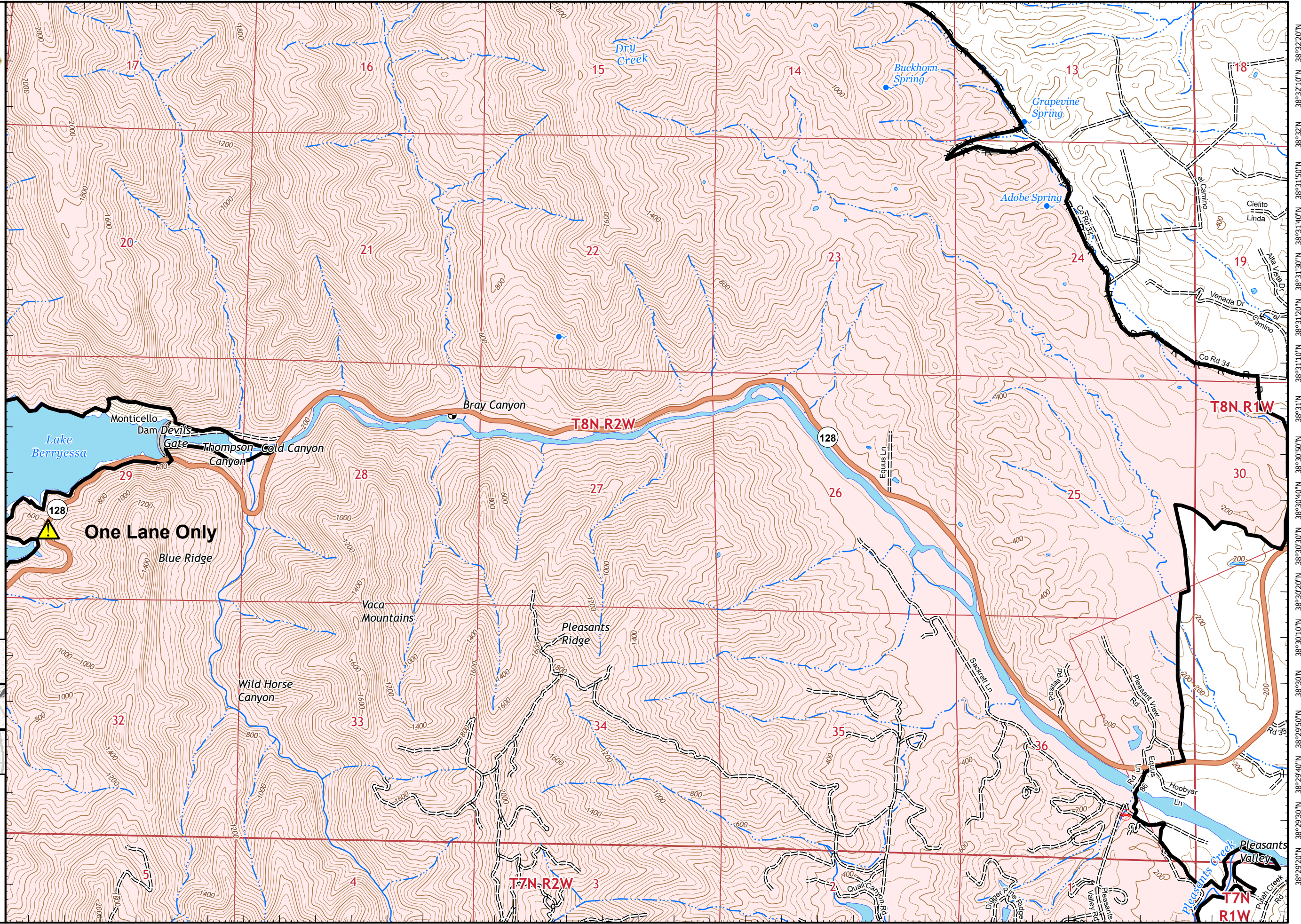
CA-LNU-013407
September 9, 2020
0700 - 0700 NAD 83
Page 4 of 25
Branch 40
Div CC/GG

- Hazardous Road Conditions
- Contained Line
- Road as Completed Line
- Wildfire Daily Fire Perimeter

Adjacent Pages



Miles
0 0.25 0.5
1:24,000
IMT 2
9/8/2020
20:13 hrs



122°6'50"W 122°6'30"W 122°6'10"W 122°6'W 122°5'50"W 122°5'30"W 122°5'10"W 122°5'W 122°4'50"W 122°4'30"W 122°4'10"W 122°4'W 122°3'50"W 122°3'30"W 122°3'10"W 122°3'W 122°2'50"W 122°2'30"W 122°2'10"W 122°2'W 122°1'50"W 122°1'30"W 122°1'10"W

38°32'20"N 38°32'10"N 38°32'N 38°31'50"N 38°31'40"N 38°31'30"N 38°31'20"N 38°31'10"N 38°31'N 38°30'50"N 38°30'40"N 38°30'30"N 38°30'20"N 38°30'10"N 38°30'N 38°29'50"N 38°29'40"N 38°29'30"N 38°29'20"N





122°1'40"W 122°1'20"W 122°1'0"W 122°0'50"W 122°0'30"W 122°0'10"W 122°W 121°59'50"W 121°59'30"W 121°59'10"W 121°58'50"W 121°58'30"W 121°58'10"W 121°57'50"W 121°57'30"W 121°57'10"W 121°56'50"W 121°56'30"W 121°56'10"W 121°55'50"W



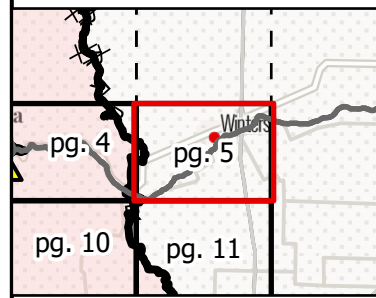

IAP MAP

LNU Lightning Complex

CA-LNU-013407
September 9, 2020
0700 - 0700 NAD 83
Page 5 of 25
Branch 40
Div CC/GG

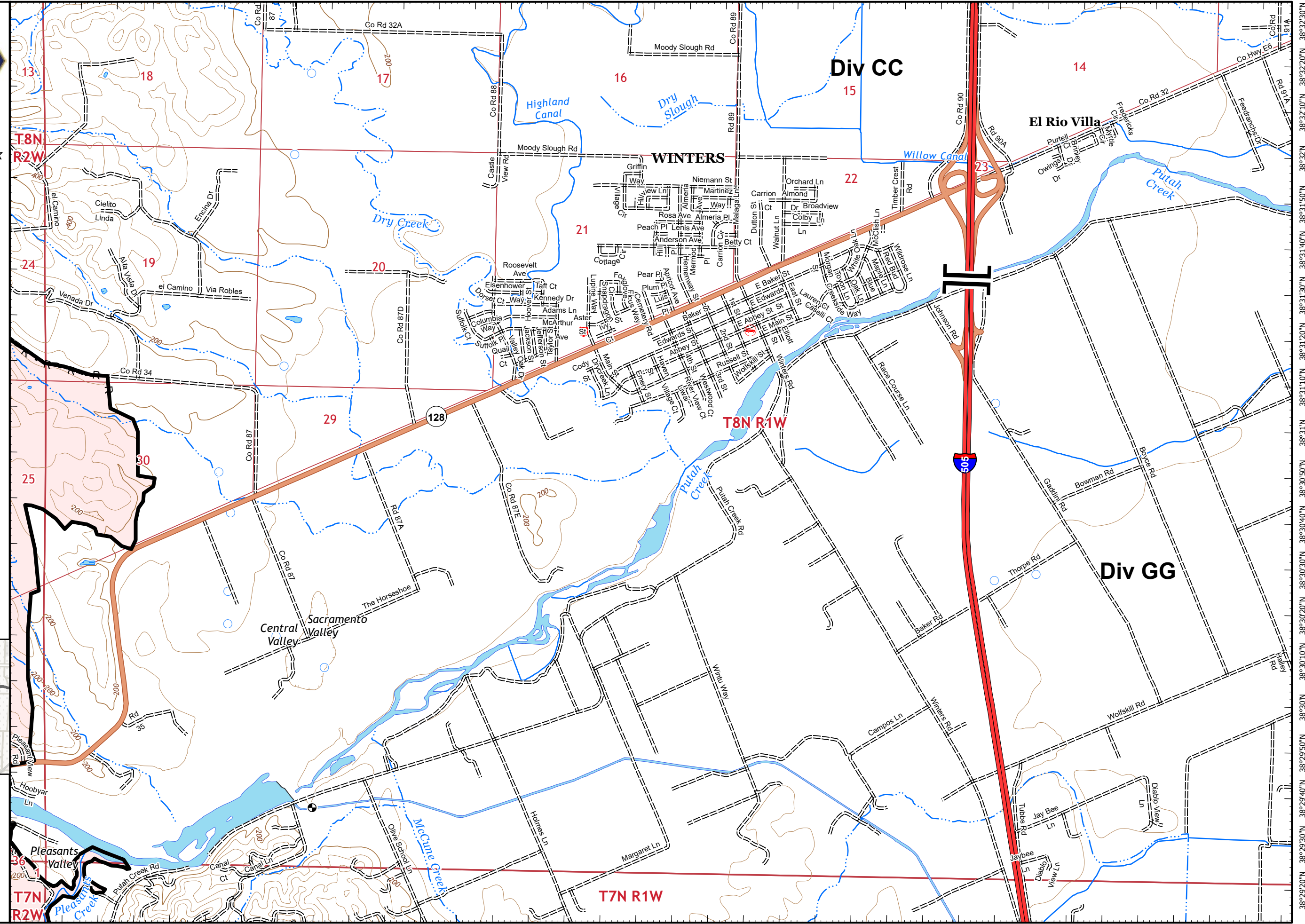
-  Branch Break
-  Contained Line
-  Road as Completed Line
-  Wildfire Daily Fire Perimeter

Adjacent Pages

Miles
0 0.25 0.5

1:24,000
IMT 2
9/8/2020
20:13 hrs



122°1'30"W 122°1'10"W 122°1'0"W 122°0'50"W 122°0'30"W 122°0'10"W 122°W 121°59'50"W 121°59'30"W 121°59'10"W 121°58'50"W 121°58'30"W 121°58'10"W 121°57'50"W 121°57'30"W 121°57'10"W 121°56'50"W 121°56'30"W 121°56'10"W 121°55'50"W Pg.5

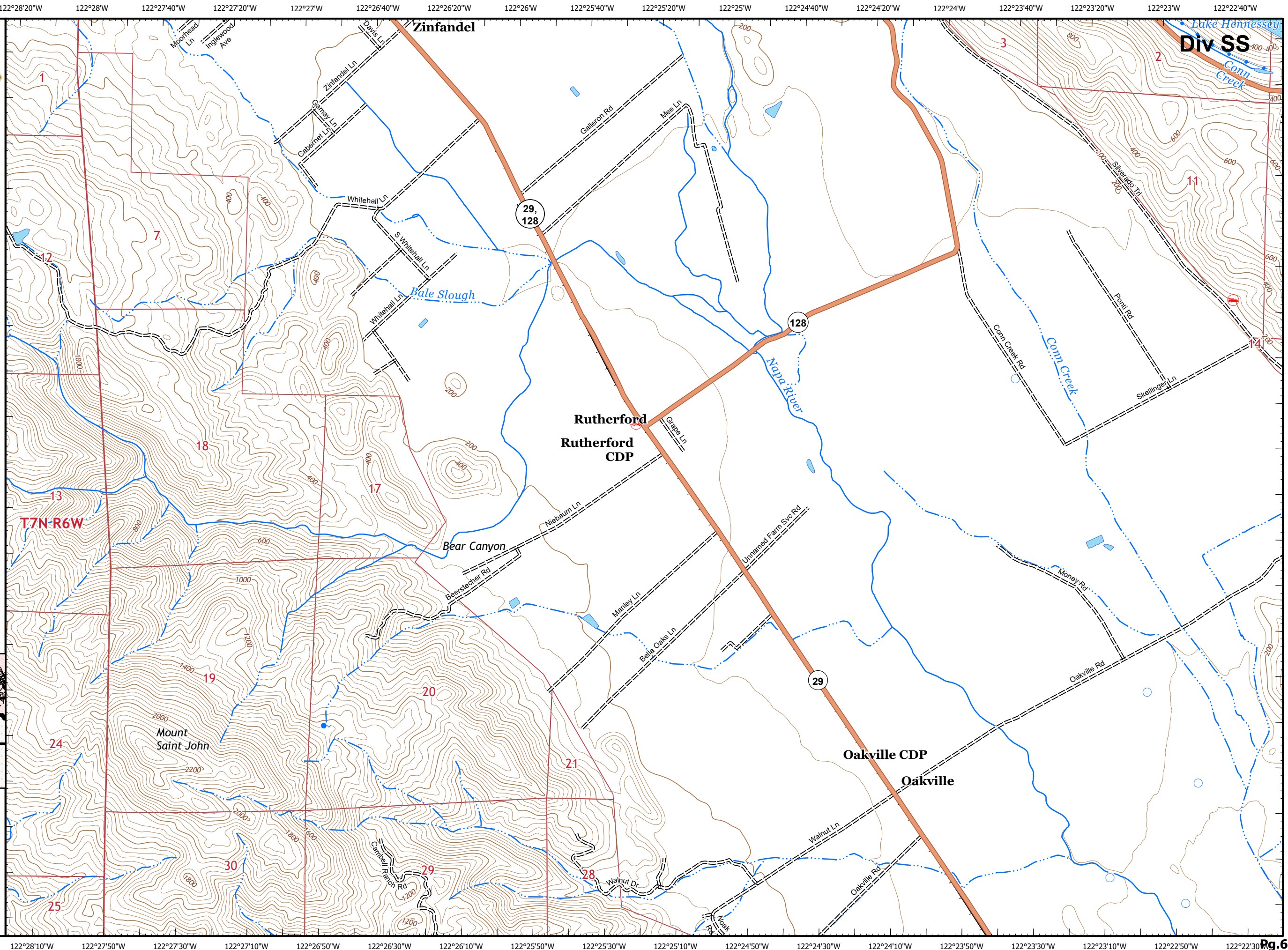
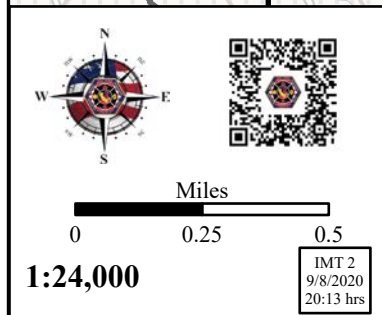
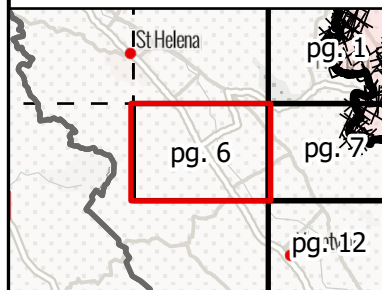


IAP MAP

LNU Lightning Complex

CA-LNU-013407
September 9, 2020
0700 - 0700 NAD 83
Page 6 of 25
Branch 40
Div MM/SS

Adjacent Pages





IAP MAP

LNU Lightning Complex

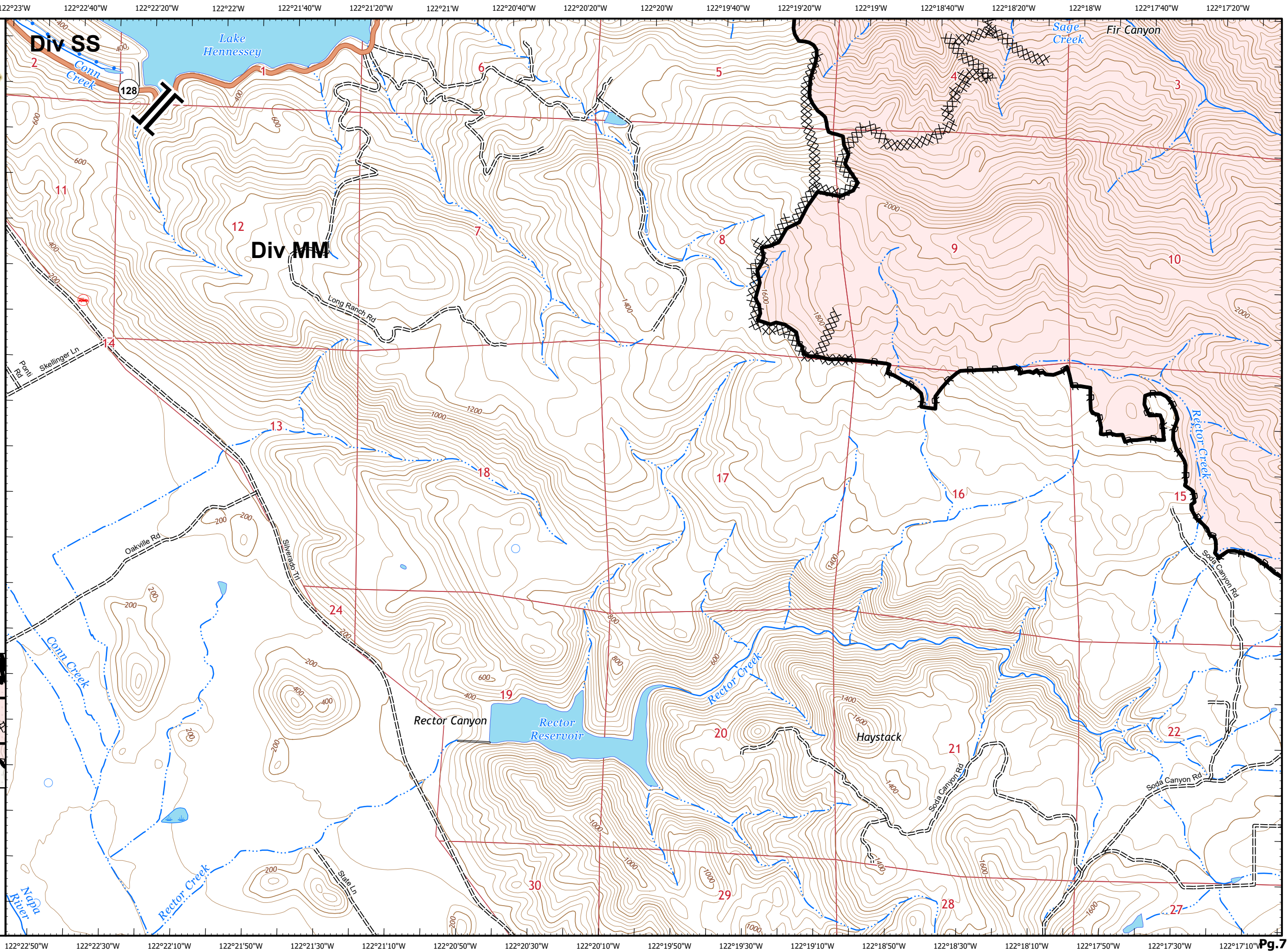
CA-LNU-013407
September 9, 2020
0700 - 0700 NAD 83
Page 7 of 25
Branch 40
Div MM/SS

- Branch Break
- Contained Line
- Completed Dozer Line
- Road as Completed Line
- Wildfire Daily Fire Perimeter

Adjacent Pages

Helena	pg. 1	pg. 2
pg. 6	pg. 7	pg. 8
pg. 11	pg. 12	pg. 13

Miles
0 0.25 0.5
1:24,000
IMT 2
9/8/2020
20:14 hrs



122°17'40"W 122°17'20"W 122°17"W 122°16'40"W 122°16'20"W 122°16"W 122°15'40"W 122°15'20"W 122°15"W 122°14'40"W 122°14'20"W 122°14"W 122°13'40"W 122°13'20"W 122°13"W 122°12'40"W 122°12'20"W 122°12"W



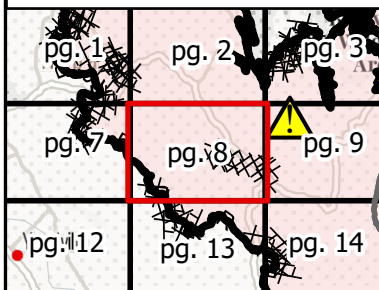
IAP MAP

LNU Lightning Complex

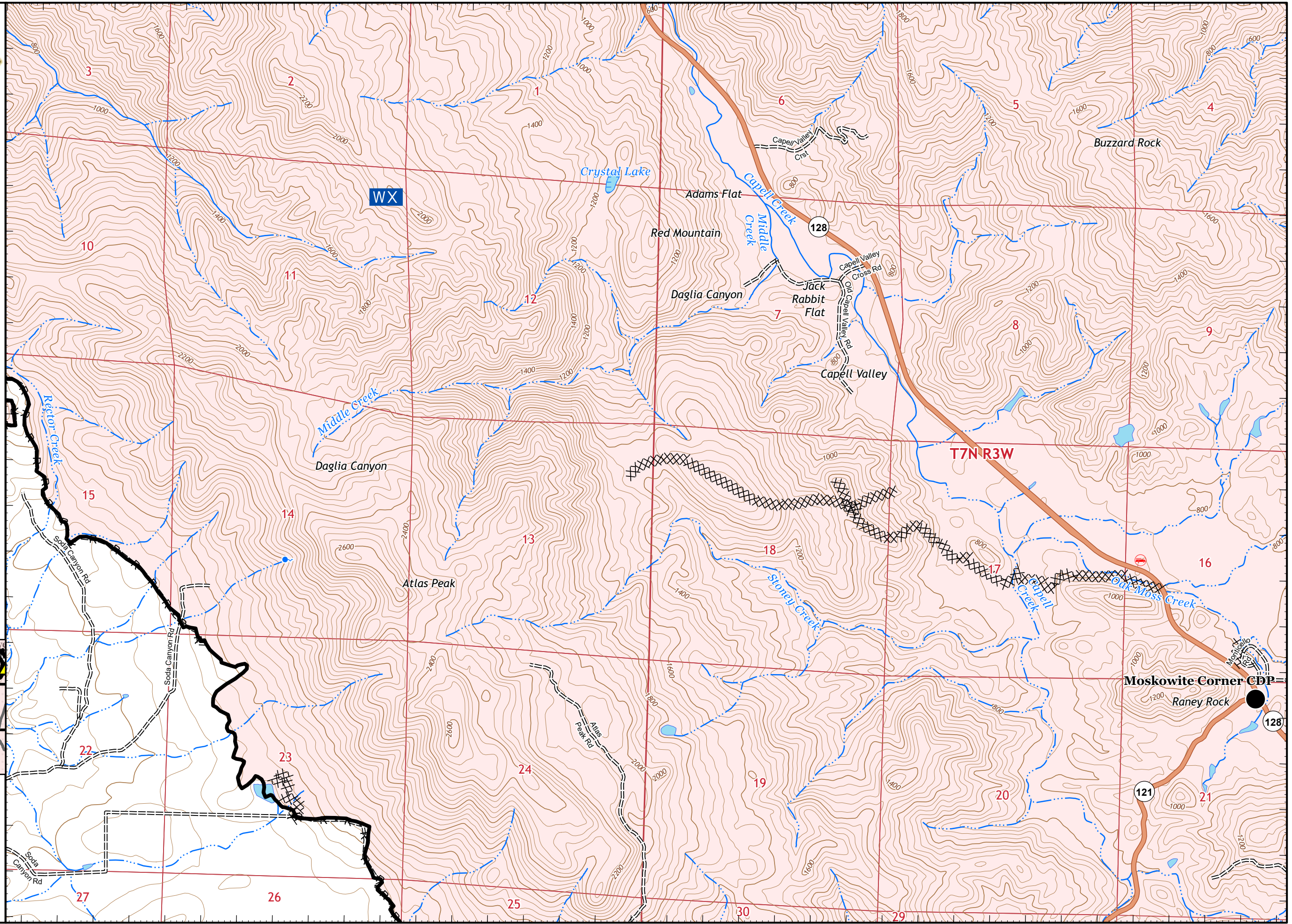
CA-LNU-013407
September 9, 2020
0700 - 0700 NAD 83
Page 8 of 25
Branch 40
Div MM

- Drop Point
- Mobile Weather Unit
- Contained Line
- Completed Dozer Line
- Road as Completed Line
- Wildfire Daily Fire Perimeter

Adjacent Pages



Miles
0 0.25 0.5
1:24,000
IMT 2
9/8/2020
20:15 hrs



122°17'30"W 122°17'10"W 122°16'50"W 122°16'30"W 122°16'10"W 122°15'50"W 122°15'30"W 122°15'10"W 122°14'50"W 122°14'30"W 122°14'10"W 122°13'50"W 122°13'30"W 122°13'10"W 122°12'50"W 122°12'30"W 122°12'10"W 122°11'50"W Pg.8



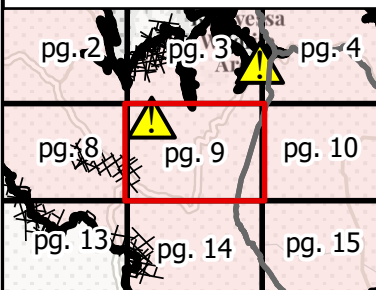
IAP MAP

LNU Lightning Complex

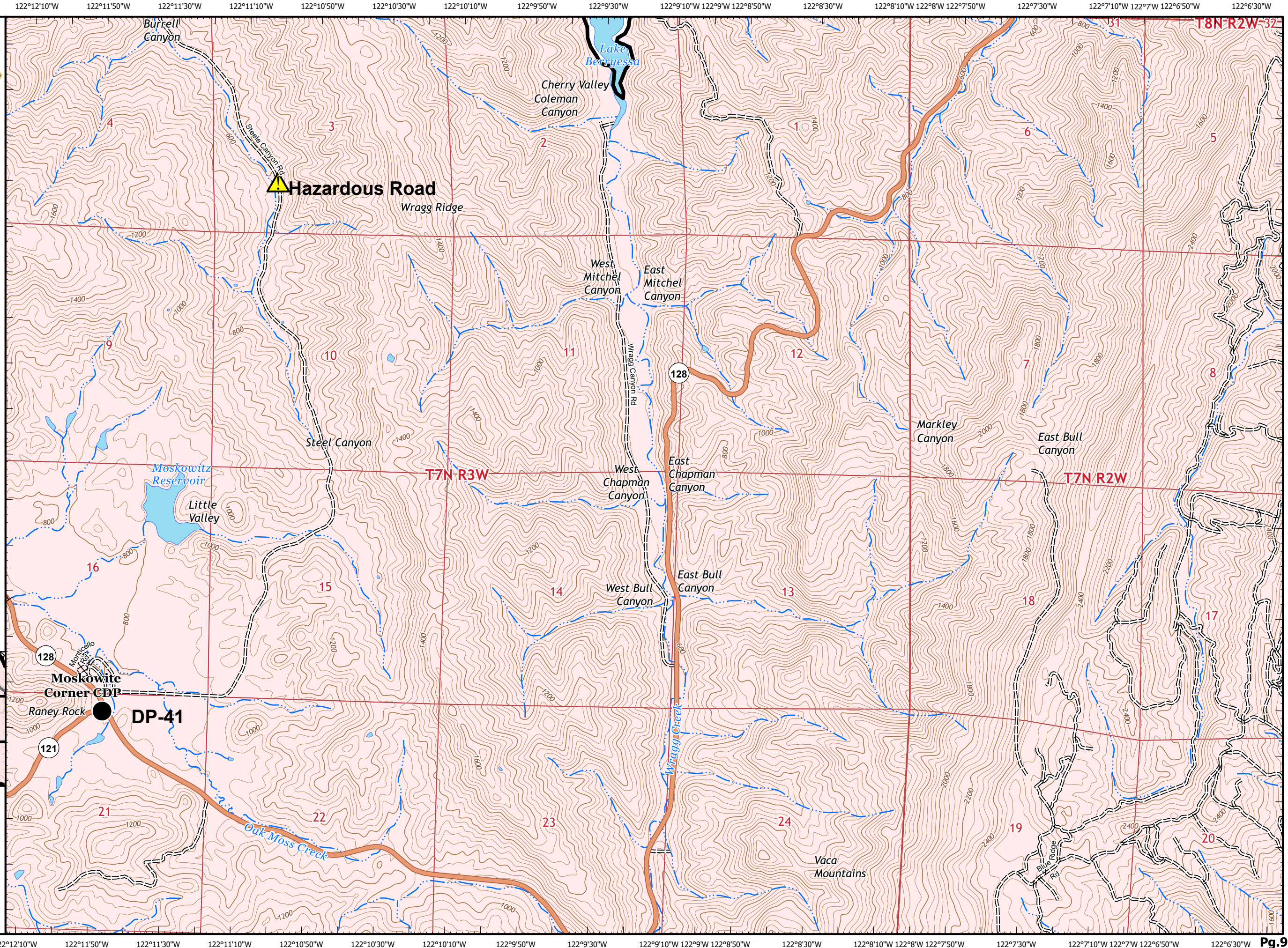
CA-LNU-013407
 September 9, 2020
 0700 - 0700 NAD 83
 Page 9 of 25
 Branch 40
 Div MM

- Drop Point
- Hazardous Road Conditions
- Contained Line
- Completed Dozer Line
- Wildfire Daily Fire Perimeter

Adjacent Pages



Miles
 0 0.25 0.5
 1:24,000
 IMT 2
 9/8/2020
 20:15 hrs





IAP MAP

LNU Lightning Complex

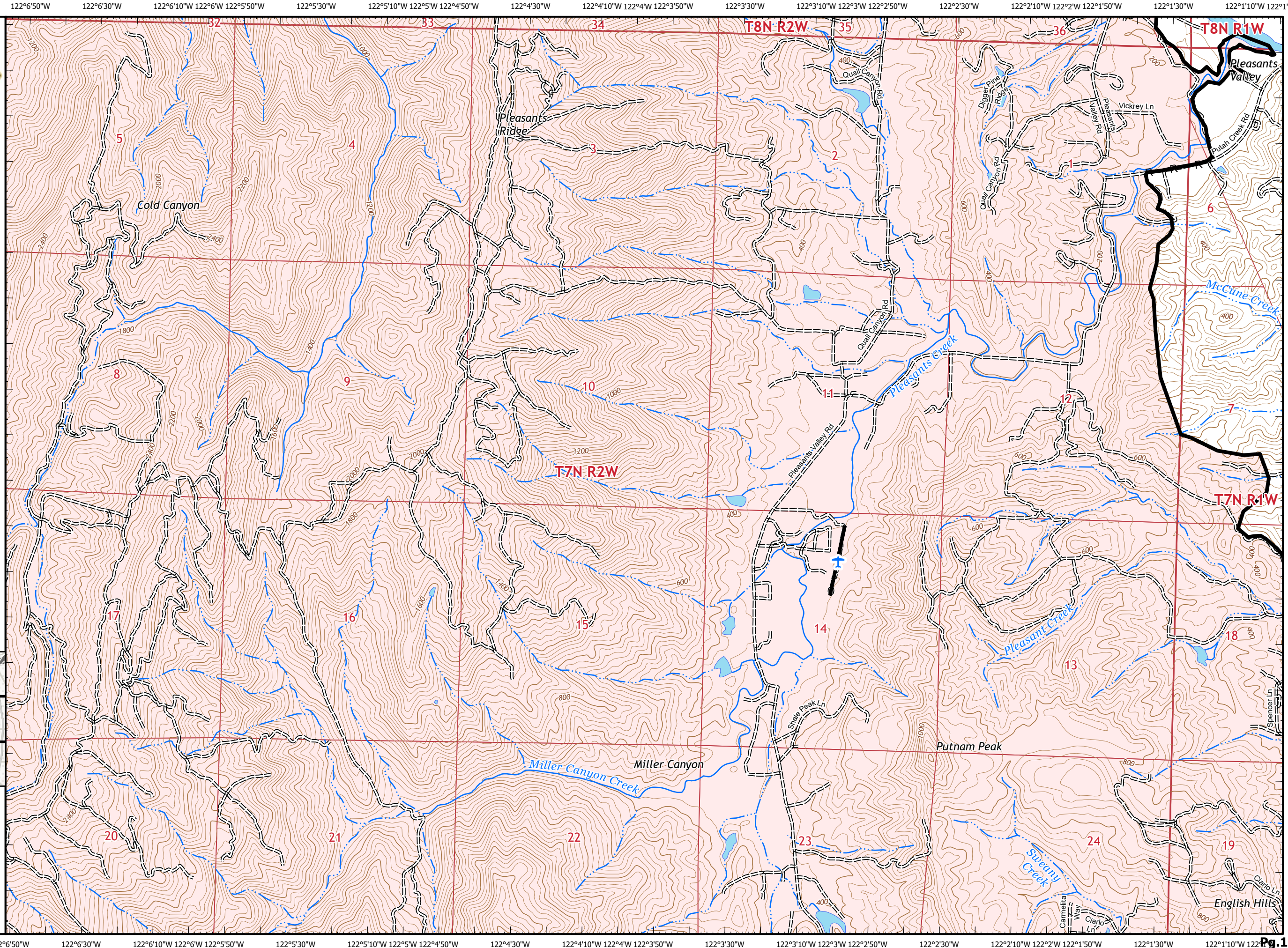
CA-LNU-013407
September 9, 2020
0700 - 0700 NAD 83
Page 10 of 25
Branch 40
Div GG

- Contained Line
- Road as Completed Line
- Wildfire Daily Fire Perimeter

Adjacent Pages

pg. 3	pg. 4	pg. 5
pg. 9	pg. 10	pg. 11
pg. 14	pg. 15	pg. 16

Miles
0 0.25 0.5
1:24,000
IMT 2
9/8/2020
20:15 hrs





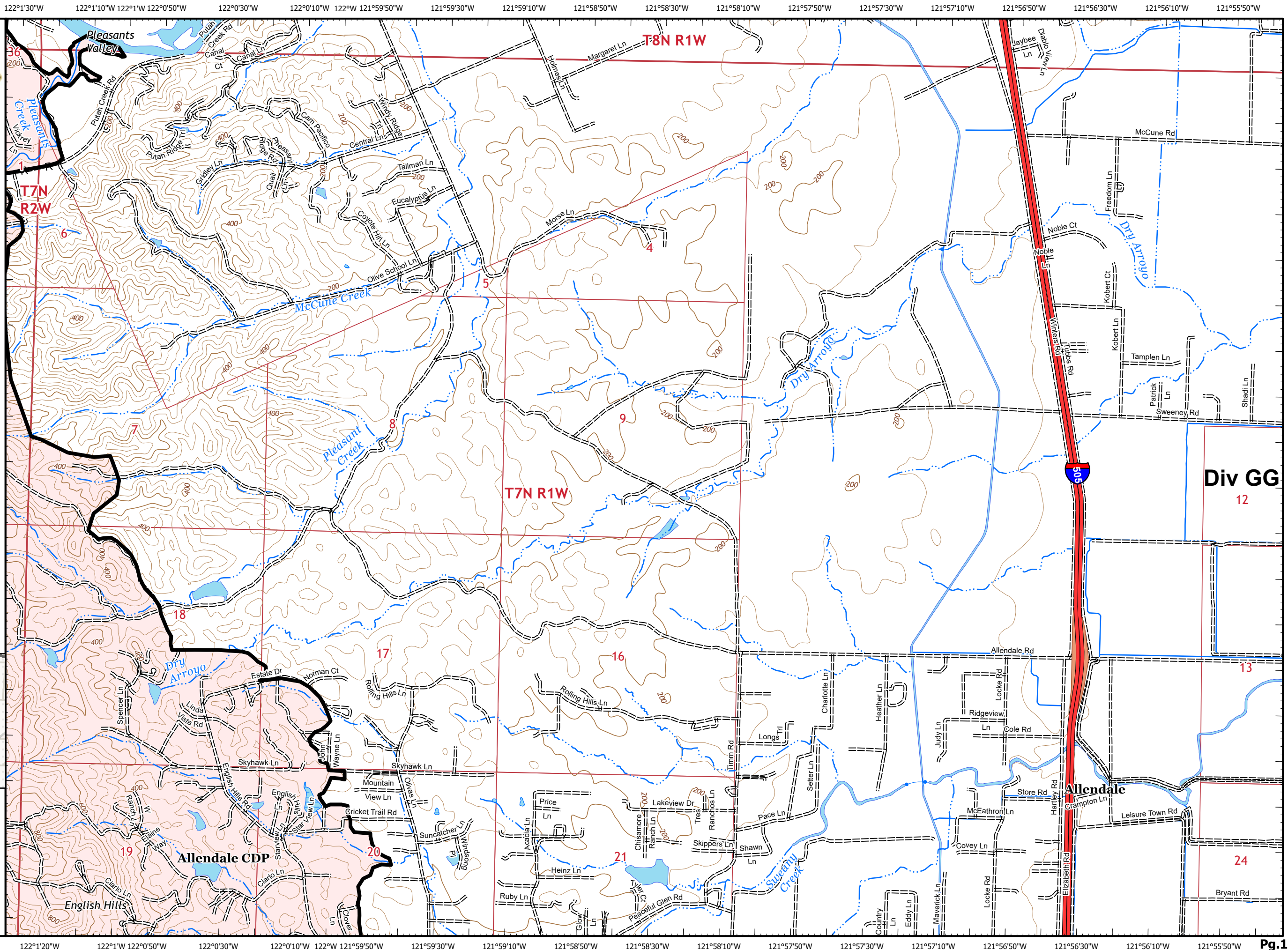

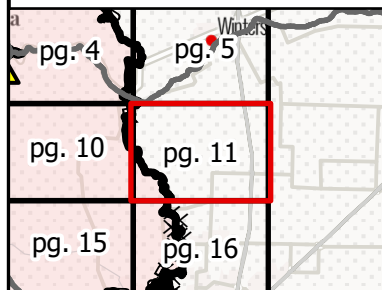
IAP MAP

LNU Lightning Complex

CA-LNU-013407
September 9, 2020
0700 - 0700 NAD 83
Page 11 of 25
Branch 40
Div GG

- Contained Line
- Road as Completed Line
- Wildfire Daily Fire Perimeter

Adjacent Pages



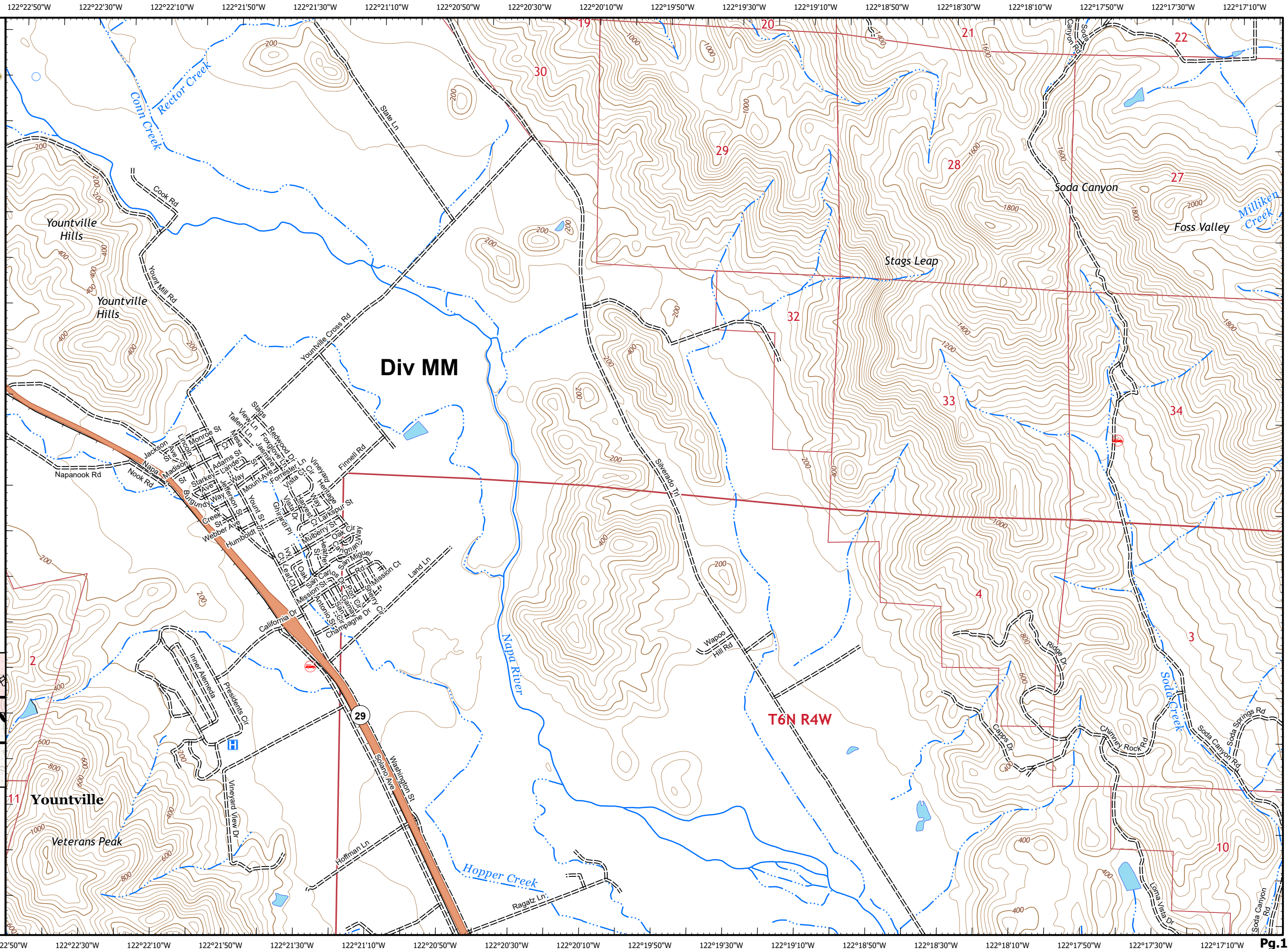
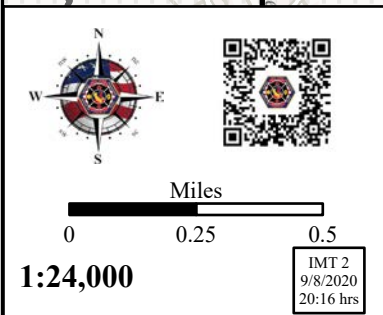
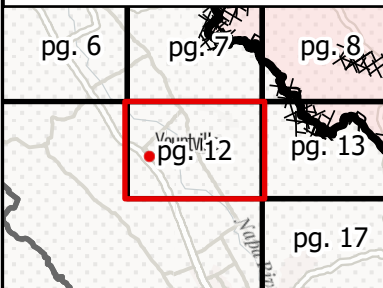


IAP MAP

LNU Lightning Complex

CA-LNU-013407
 September 9, 2020
 0700 - 0700 NAD 83
 Page 12 of 25
 Branch 40
 Div MM

Adjacent Pages









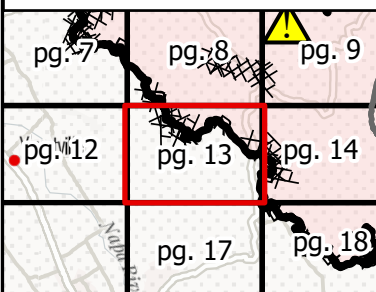

IAP MAP

LNU Lightning Complex

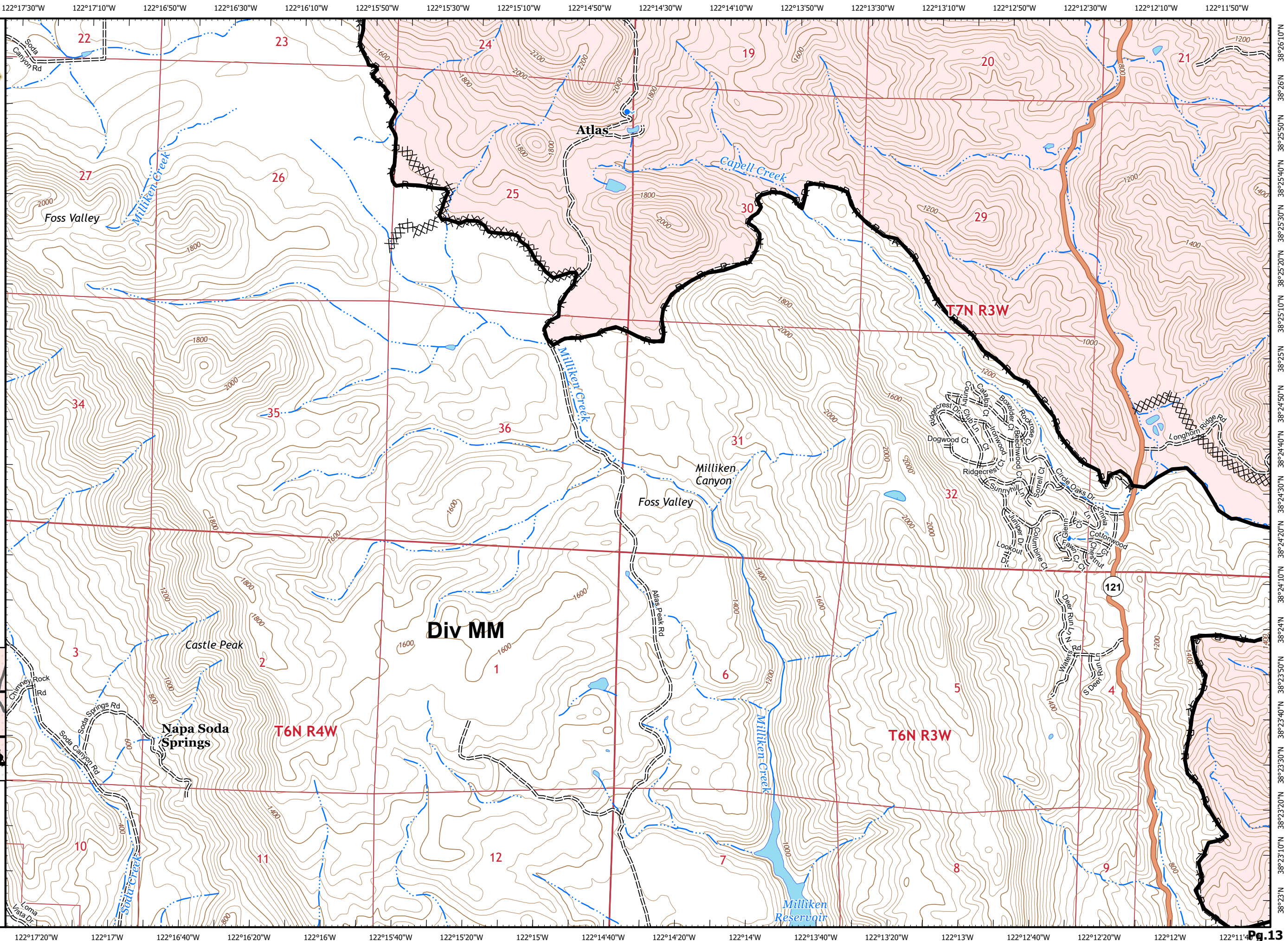
CA-LNU-013407
September 9, 2020
0700 - 0700 NAD 83
Page 13 of 25
Branch 40
Div MM

-  Contained Line
-  Completed Dozer Line
-  Road as Completed Line
-  Wildfire Daily Fire Perimeter

Adjacent Pages

Miles
0 0.25 0.5
1:24,000
IMT 2
9/8/2020
20:17 hrs





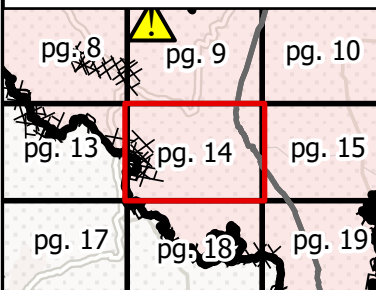

IAP MAP

LNU Lightning Complex

CA-LNU-013407
September 9, 2020
0700 - 0700 NAD 83
Page 14 of 25
Branch 40
Div MM

- Repeater
- Contained Line
- Completed Dozer Line
- Road as Completed Line
- Wildfire Daily Fire Perimeter

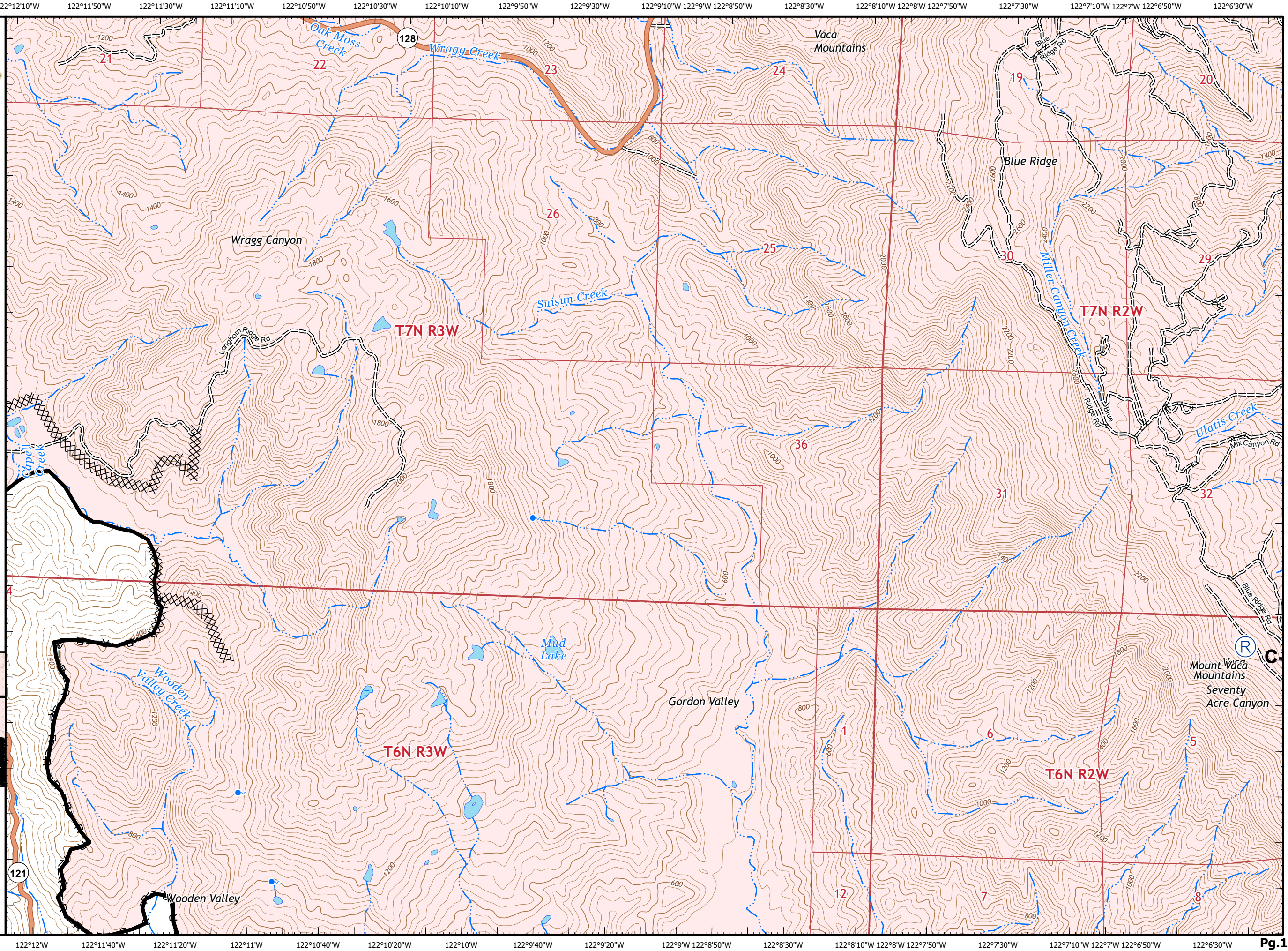
Adjacent Pages

Miles
0 0.25 0.5

1:24,000

IMT 2
9/8/2020
20:17 hrs



122°6'50"W 122°6'30"W 122°6'10"W 122°6'W 122°5'50"W 122°5'30"W 122°5'10"W 122°5'W 122°4'50"W 122°4'30"W 122°4'10"W 122°4'W 122°3'50"W 122°3'30"W 122°3'10"W 122°3'W 122°2'50"W 122°2'30"W 122°2'10"W 122°2'W 122°1'50"W 122°1'30"W 122°1'10"W 122°1'W



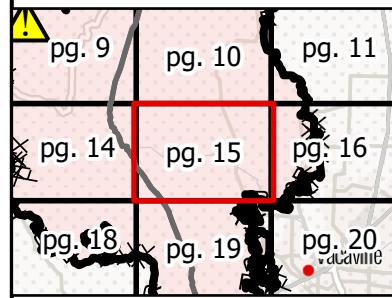
IAP MAP

LNU Lightning Complex

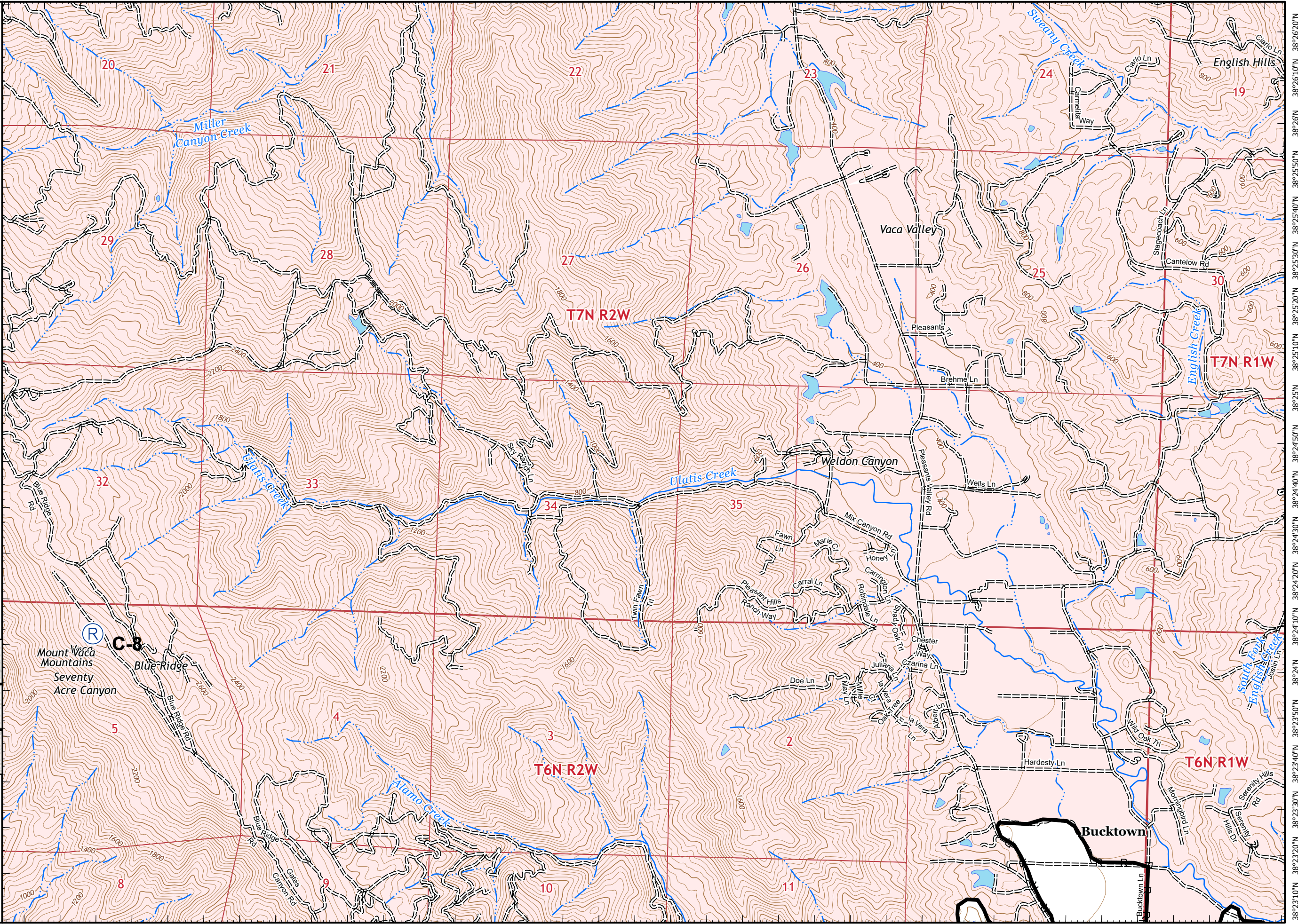
CA-LNU-013407
September 9, 2020
0700 - 0700 NAD 83
Page 15 of 25
Branch 40
Div GG

- Repeater
- Contained Line
- Road as Completed Line
- Wildfire Daily Fire Perimeter

Adjacent Pages



Miles
0 0.25 0.5
1:24,000
IMT 2
9/8/2020
20:17 hrs



122°6'40"W 122°6'20"W 122°6'W 122°5'50"W 122°5'30"W 122°5'10"W 122°5'W 122°4'50"W 122°4'30"W 122°4'10"W 122°4'W 122°3'50"W 122°3'30"W 122°3'10"W 122°3'W 122°2'50"W 122°2'30"W 122°2'10"W 122°2'W 122°1'50"W 122°1'30"W 122°1'10"W 122°1'W



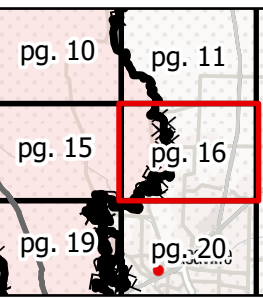
IAP MAP

LNU Lightning Complex

CA-LNU-013407
September 9, 2020
0700 - 0700 NAD 83
Page 16 of 25
Branch 40
Div GG

- Contained Line
- Completed Dozer Line
- Completed Hand Line
- Road as Completed Line
- Wildfire Daily Fire Perimeter

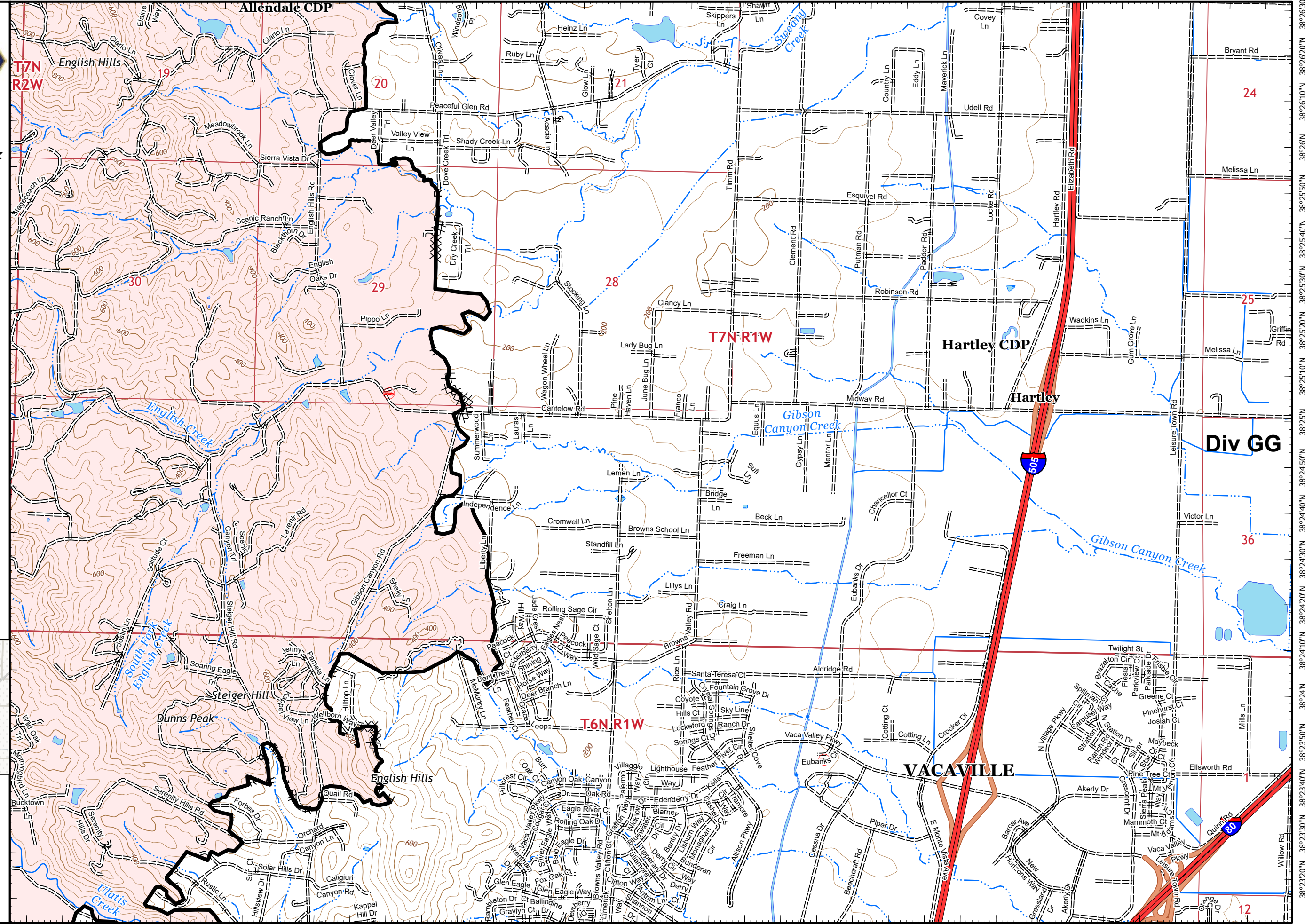
Adjacent Pages



Miles
0 0.25 0.5

1:24,000

IMT 2
9/8/2020
20:18 hrs





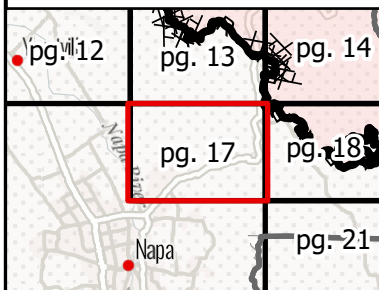
IAP MAP

LNU Lightning Complex

CA-LNU-013407
September 9, 2020
0700 - 0700 NAD 83
Page 17 of 25
Branch 40
Div KK/MM

- () Division Break
- Contained Line
- R Road as Completed Line
- Wildfire Daily Fire Perimeter

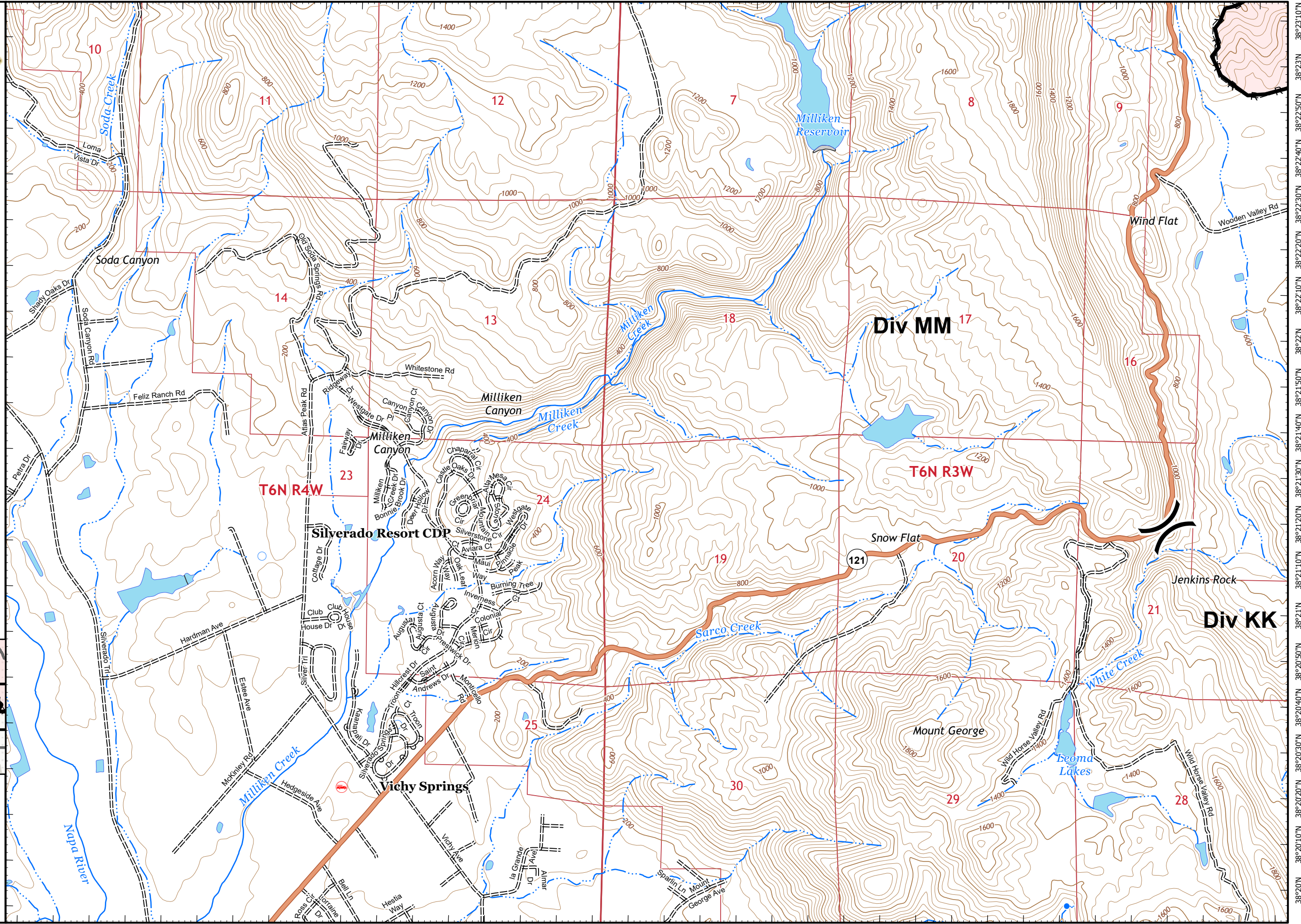
Adjacent Pages



0 0.25 0.5 Miles

1:24,000

IMT 2
9/8/2020
20:19 hrs





IAP MAP

LNU Lightning Complex

CA-LNU-013407
 September 9, 2020
 0700 - 0700 NAD 83
 Page 18 of 25
 Branch 40
 Div KK/MM

- Division Break
- Contained Line
- Completed Dozer Line
- Road as Completed Line
- Wildfire Daily Fire Perimeter

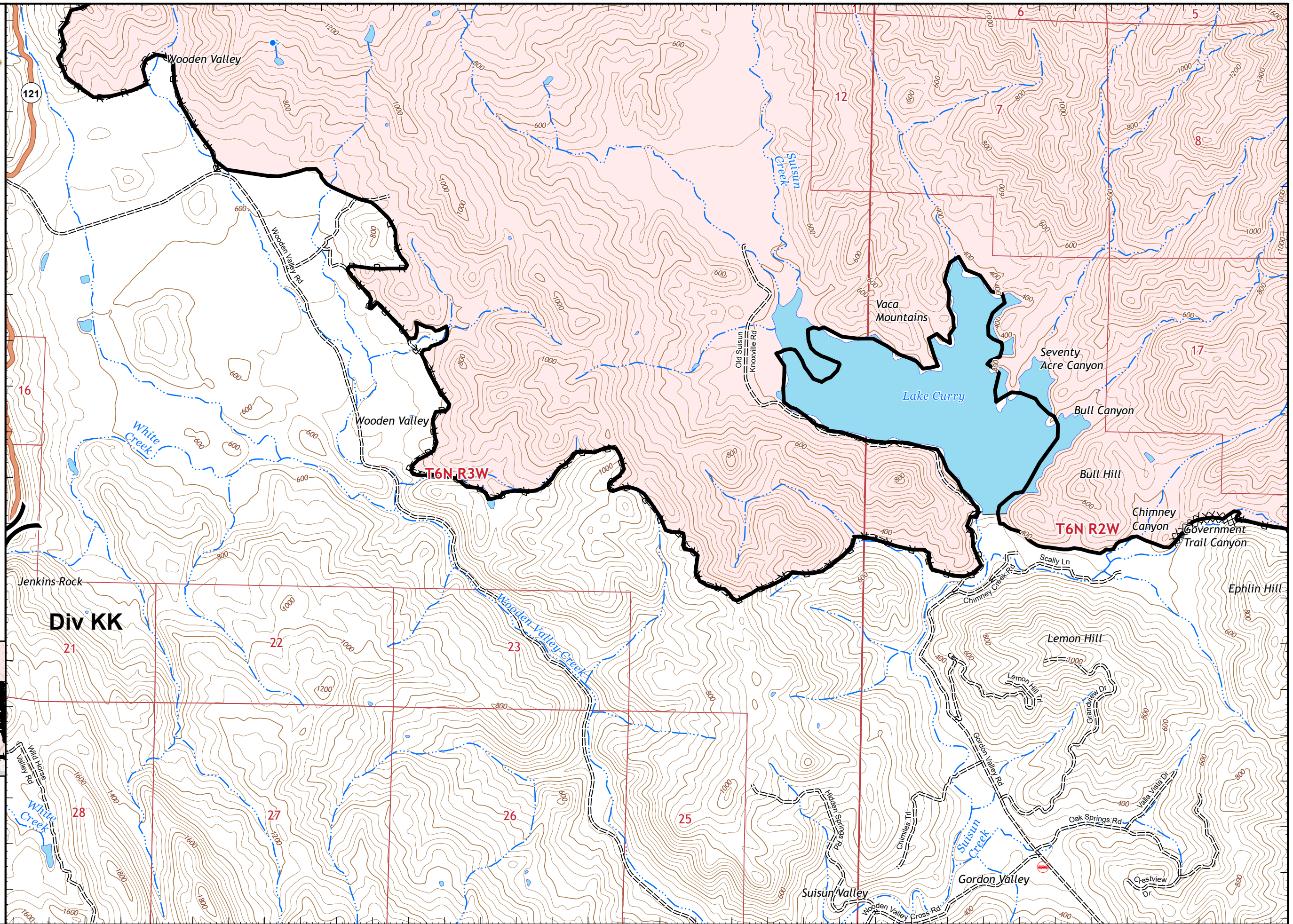
Adjacent Pages

pg. 13	pg. 14	pg. 15
pg. 17	pg. 18	pg. 19
map	pg. 21	pg. 22

Miles
0 0.25 0.5

1:24,000

IMT 2
9/8/2020
20:19 hrs





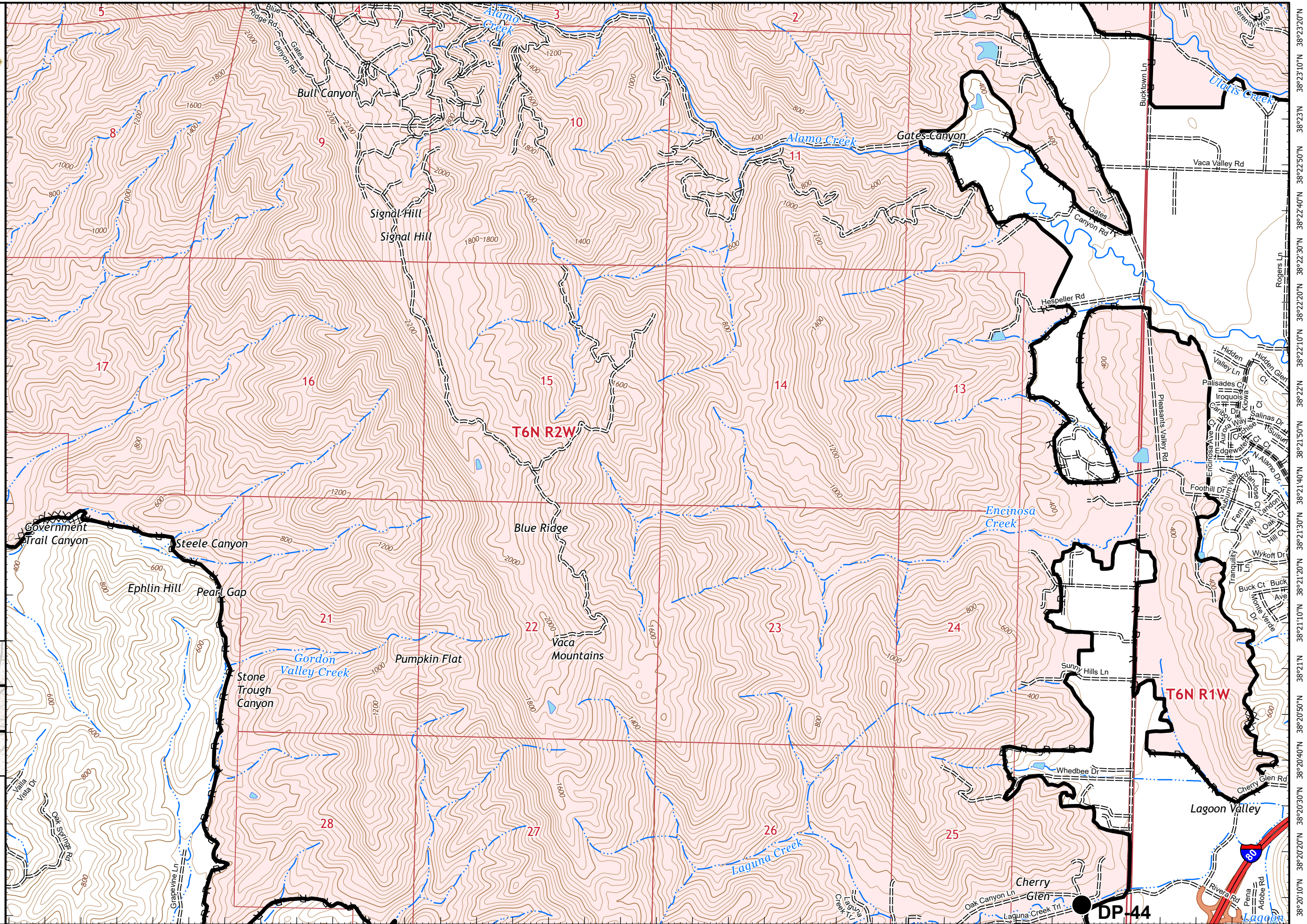
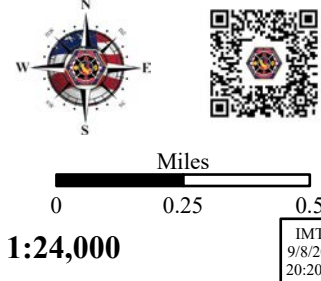
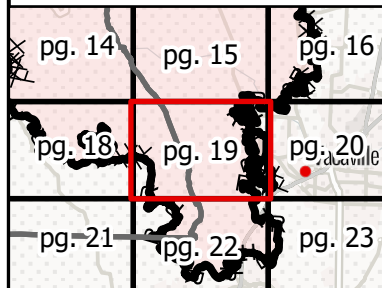
IAP MAP

LNU Lightning Complex

CA-LNU-013407
September 9, 2020
0700 - 0700 NAD 83
Page 19 of 25
Branch 40
Div GG/KK

- Drop Point
- Contained Line
- Completed Dozer Line
- Road as Completed Line
- Wildfire Daily Fire Perimeter

Adjacent Pages





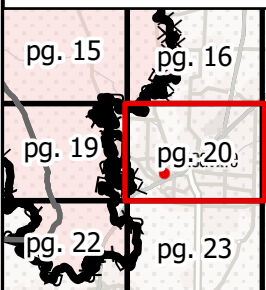
IAP MAP

LNU Lightning Complex

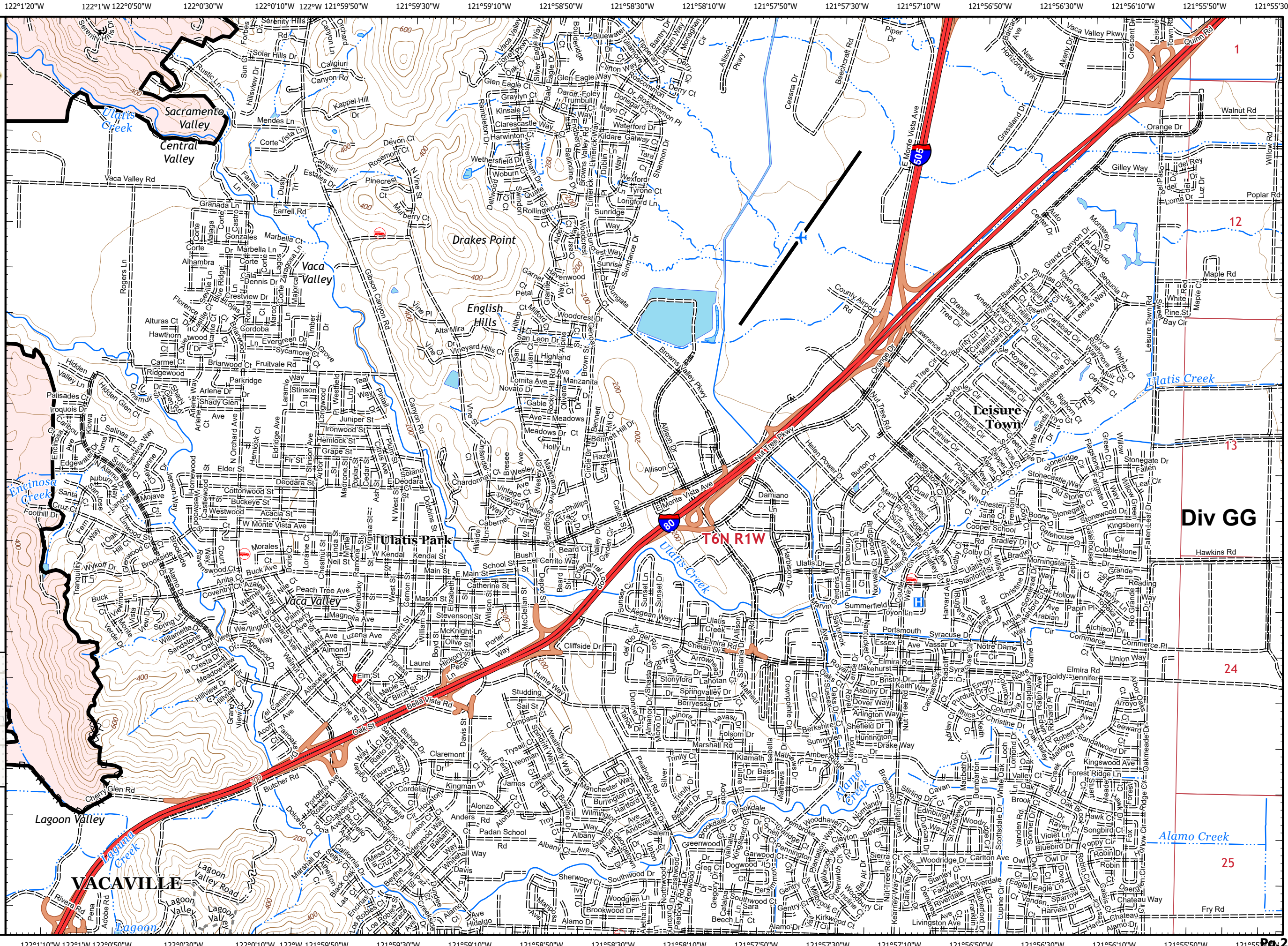
CA-LNU-013407
 September 9, 2020
 0700 - 0700 NAD 83
 Page 20 of 25
 Branch 40
 Div GG

- Contained Line
- Completed Dozer Line
- Road as Completed Line
- Wildfire Daily Fire Perimeter

Adjacent Pages



Miles
 0 0.25 0.5
 1:24,000
 IMT 2
 9/8/2020
 20:22 hrs



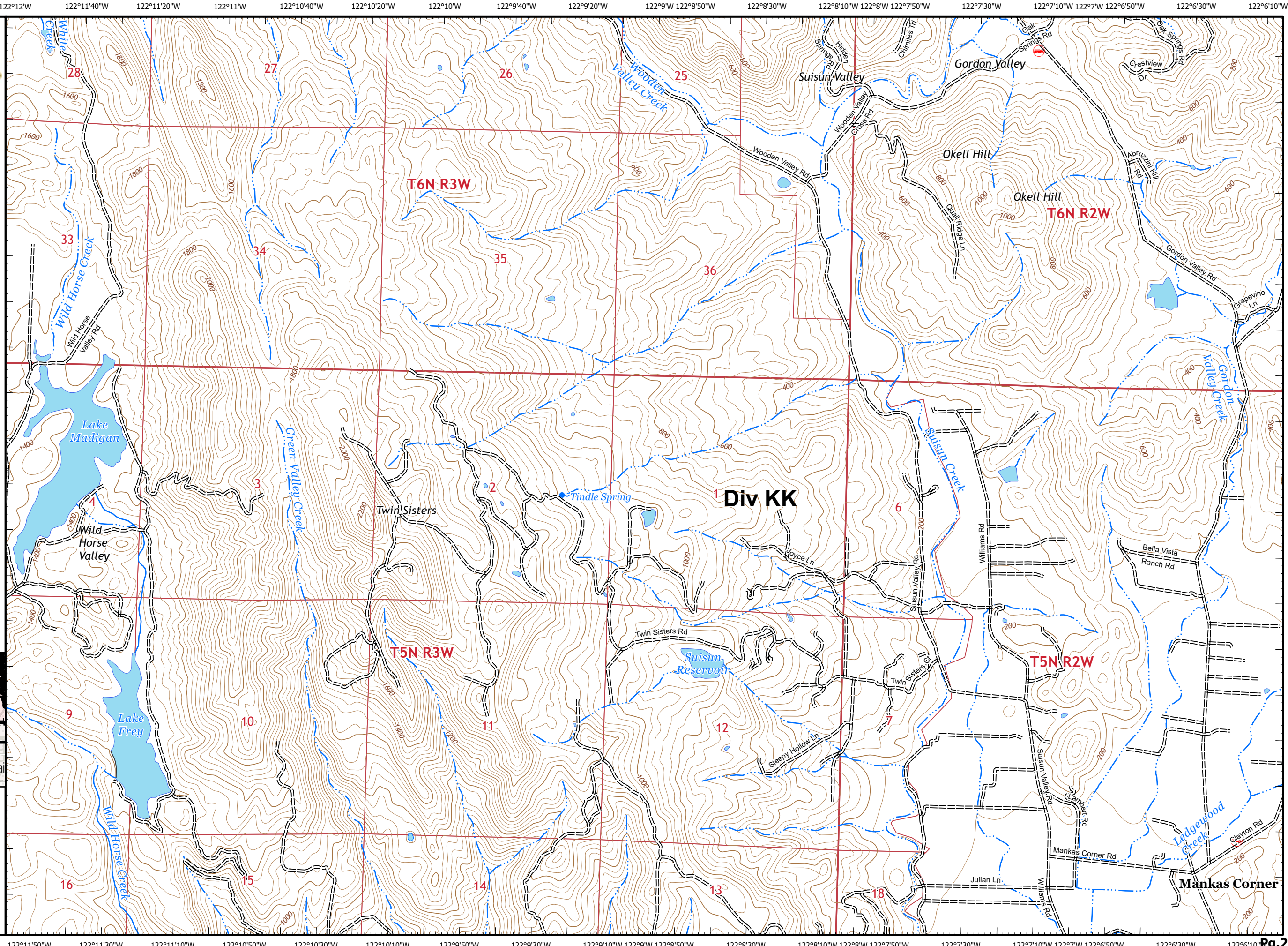
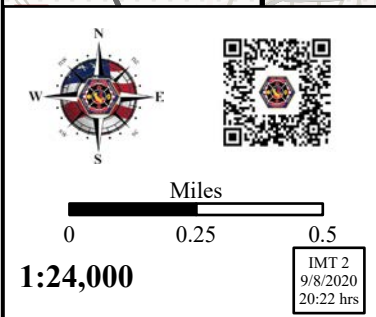
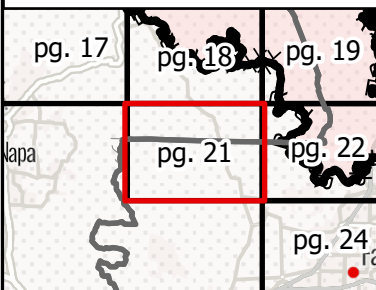


IAP MAP

LNU Lightning Complex

CA-LNU-013407
September 9, 2020
0700 - 0700 NAD 83
Page 21 of 25
Branch 40
Div KK

Adjacent Pages





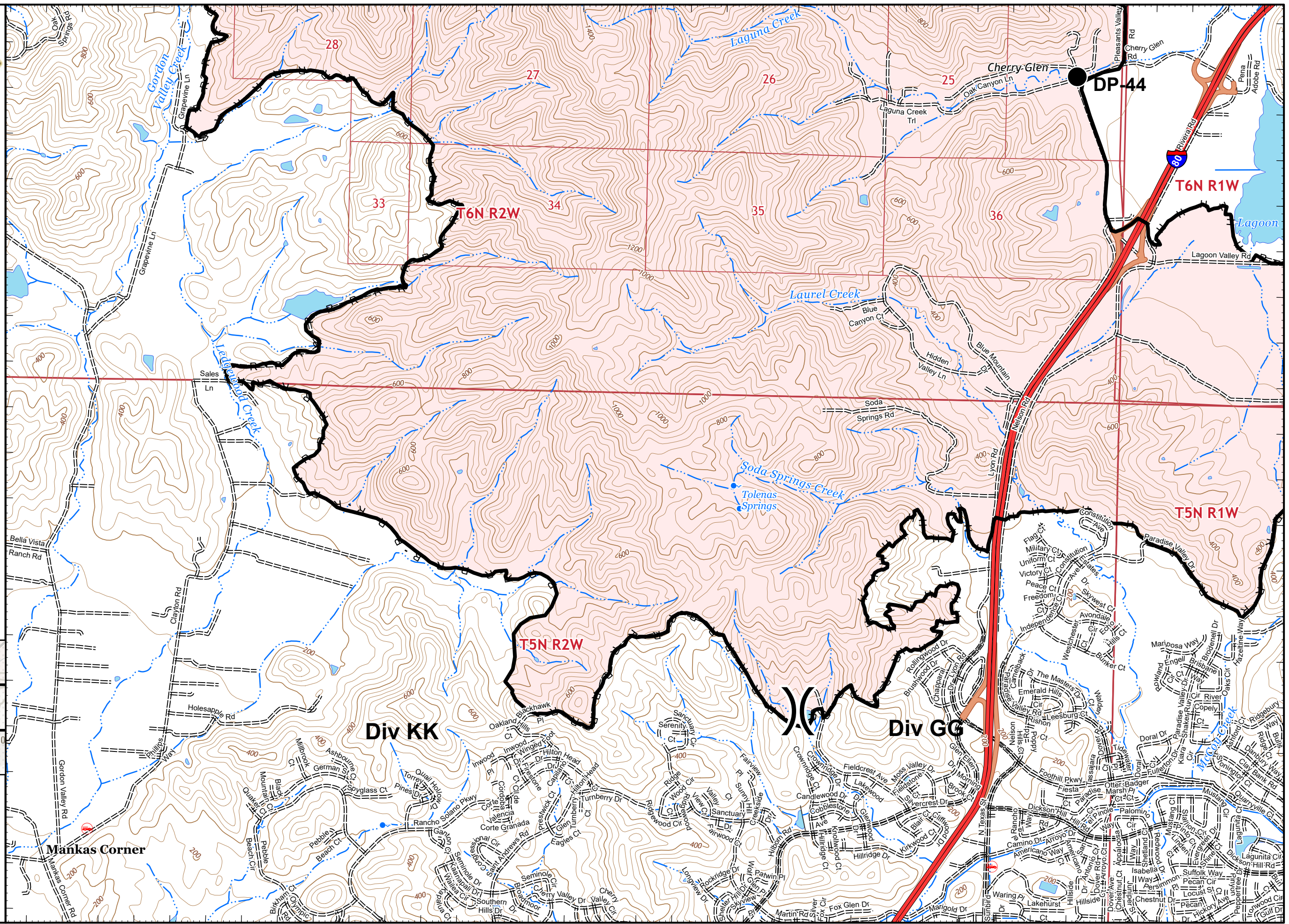

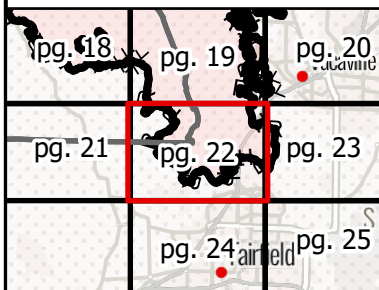
IAP MAP

LNU Lightning Complex

CA-LNU-013407
September 9, 2020
0700 - 0700 NAD 83
Page 22 of 25
Branch 40
Div GG/KK

- Drop Point
-) Division Break
- Contained Line
- H - Completed Hand Line
- R - Road as Completed Line
- Wildfire Daily Fire Perimeter

Adjacent Pages





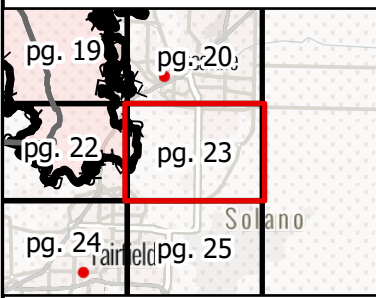
IAP MAP

LNU Lightning Complex

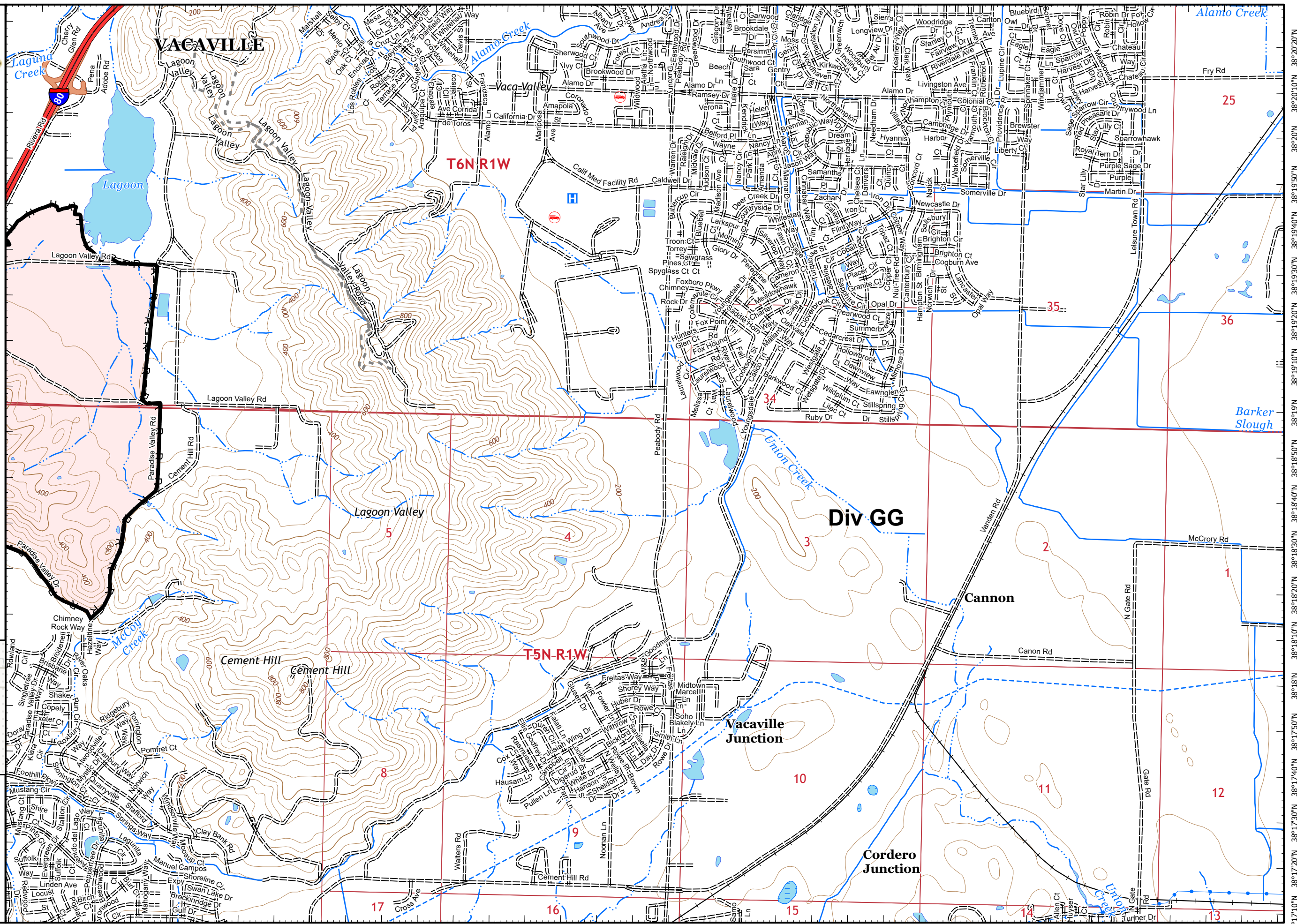
CA-LNU-013407
September 9, 2020
0700 - 0700 NAD 83
Page 23 of 25
Branch 40
Div GG

- Contained Line
- Completed Hand Line
- Road as Completed Line
- Wildfire Daily Fire Perimeter

Adjacent Pages



Miles
0 0.25 0.5
1:24,000
IMT 2
9/8/2020
20:24 hrs



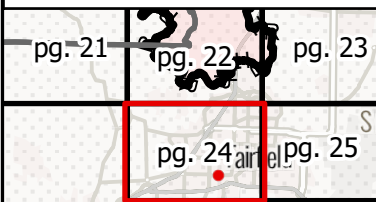


IAP MAP

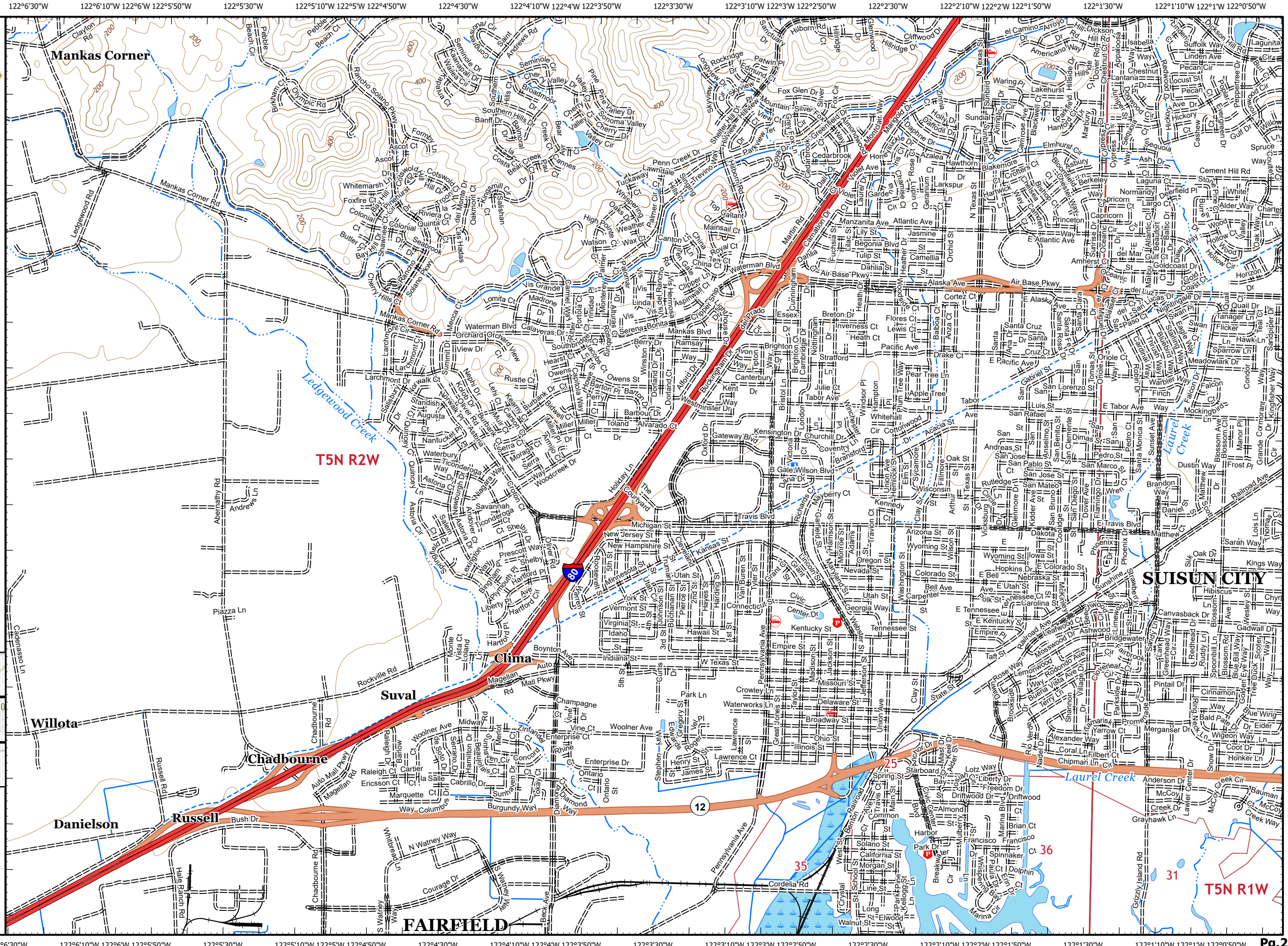
LNU Lightning Complex

CA-LNU-013407
 September 9, 2020
 0700 - 0700 NAD 83
 Page 24 of 25
 Branch 40
 Div GG/KK

Adjacent Pages



Miles
 0 0.25 0.5
 1:24,000
 IMT 2
 9/8/2020
 20:26 hrs





IAP MAP

LNU Lightning Complex

CA-LNU-013407
September 9, 2020
0700 - 0700 NAD 83
Page 25 of 25
Branch 40
Div GG

Adjacent Pages

