



IAP MAP

LNU Lightning Complex

CA-LNU-013407

Sep. 11, 2020 @ 0700 to

Sep. 16, 2020 @ 0700

NAD 83

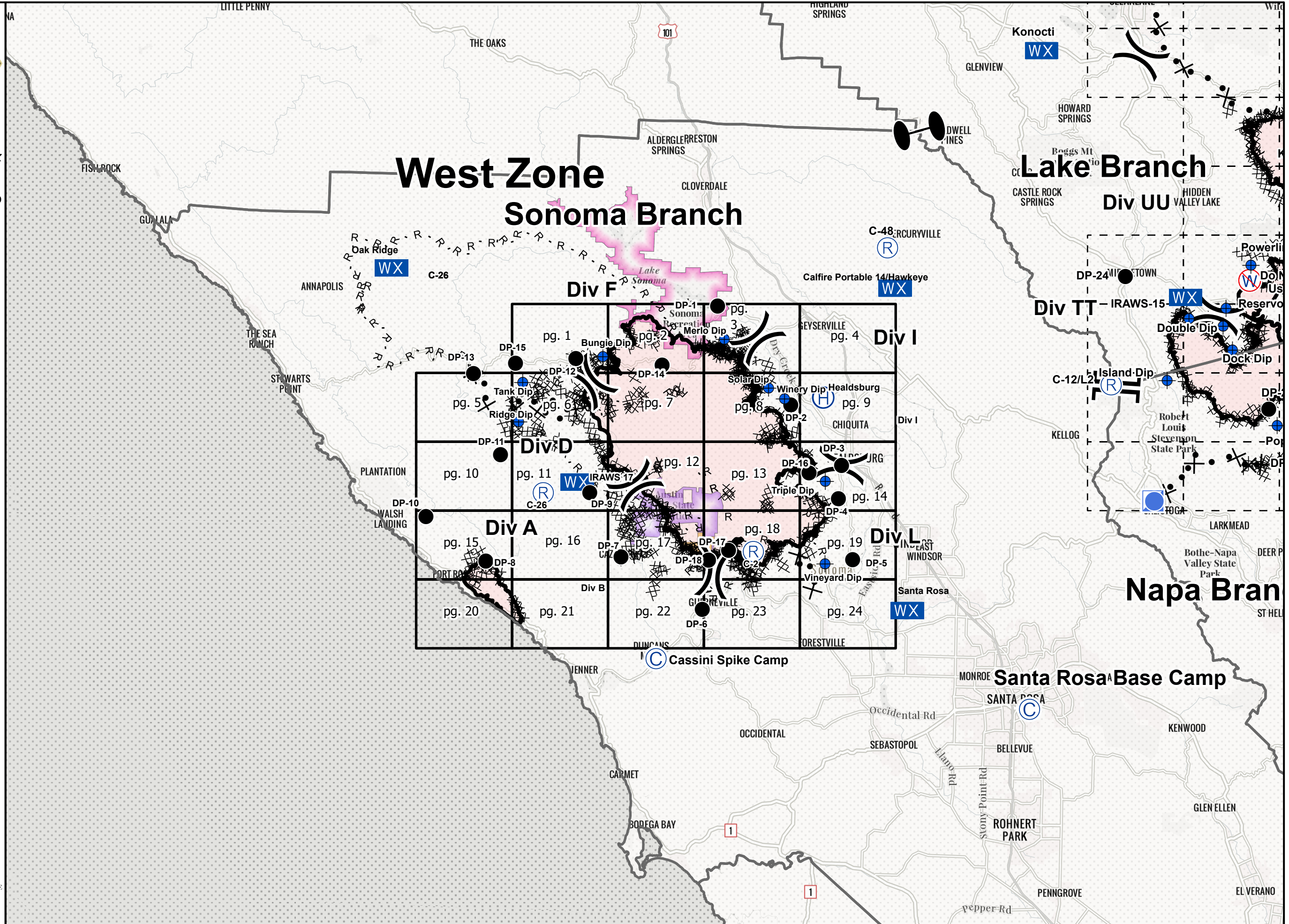
Overview

- Camp
- Dip Site
- Drop Point
- Helibase
- Helispot
- Incident Command Post
- Mobile Weather Unit
- Repeater
- Restricted Water Source
- Zone Break
- Division Break
- Branch Break
- Contained Line
- Completed Dozer Line
- Completed Hand Line
- Road as Completed Line
- Proposed Dozer Line
- Wildfire Daily Fire Perimeter
- ARMSTRONG REDWOODS
- AUSTIN CREEK STATE PARK
- LAKE SONOMA- USACE
- California Counties

Sonoma



IMT 2
9/9/2020
20:51 hrs



123°11'50"W 123°11'30"W 123°11'10"W 123°10'50"W 123°10'30"W 123°10'10"W 123°9'50"W 123°9'30"W 123°9'10"W 123°8'50"W 123°8'30"W 123°8'10"W 123°7'50"W 123°7'30"W 123°7'10"W 123°6'50"W 123°6'30"W 123°6'10"W 123°6'W



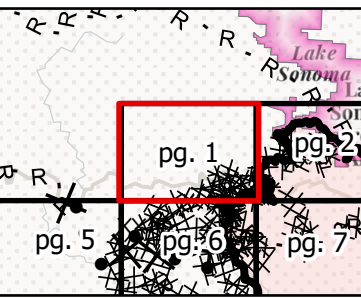
IAP MAP

LNU Lightning Complex

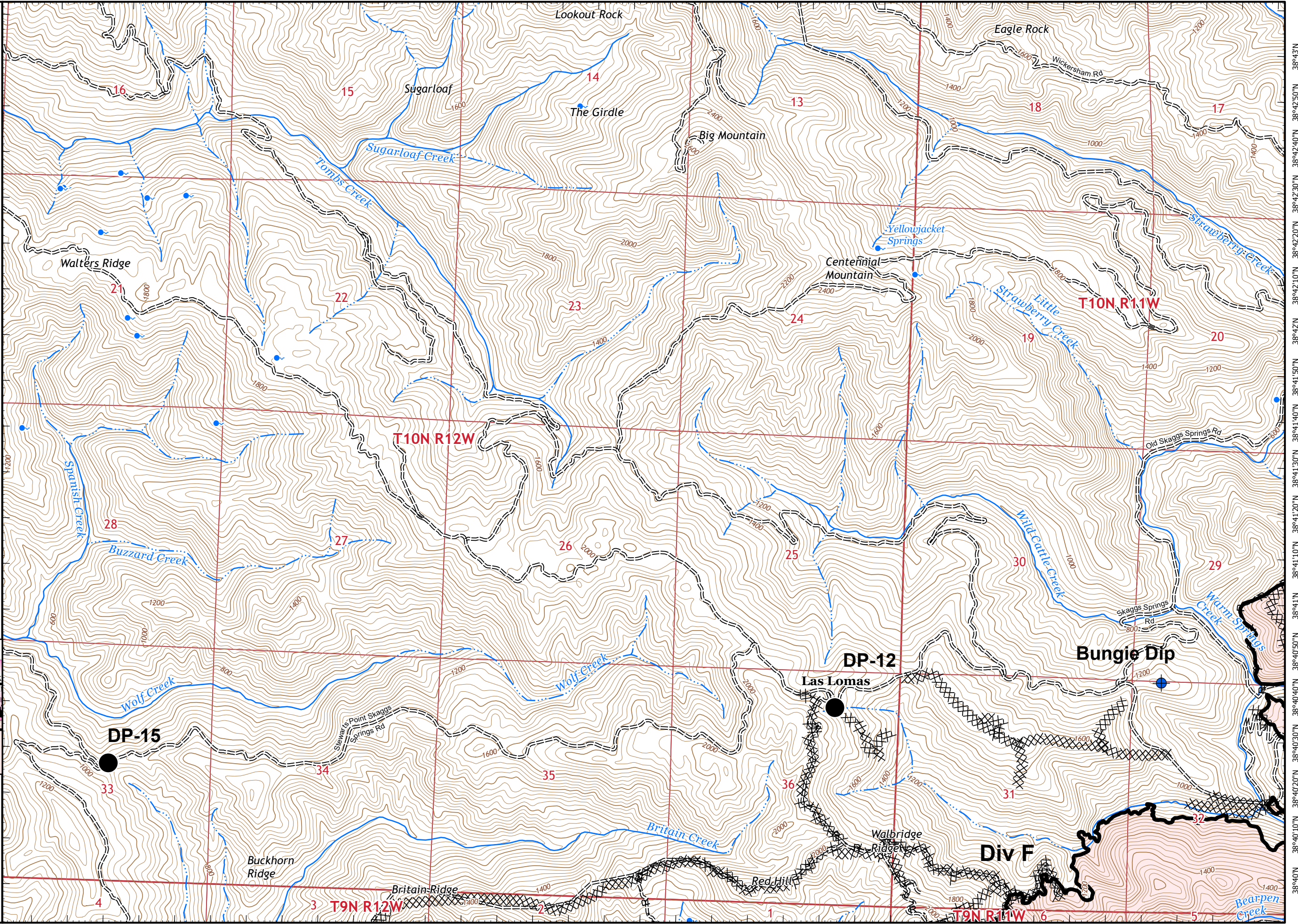
CA-LNU-013407
Sep. 11, 2020 @ 0700 to
Sep. 16, 2020 @0700
NAD 83
Page 1 of 24
Sonoma
Div F

- Dip Site
- Drop Point
- Contained Line
- Completed Dozer Line
- Road as Completed Line
- Wildfire Daily Fire Perimeter

Adjacent Pages



Miles
0 0.25 0.5
1:24,000
IMT 2
9/9/2020
19:59 hrs



123°11'40"W 123°11'20"W 123°11'W 123°10'40"W 123°10'20"W 123°10'W 123°9'40"W 123°9'20"W 123°9'W 123°8'50"W 123°8'30"W 123°8'10"W 123°7'50"W 123°7'30"W 123°7'10"W 123°6'50"W 123°6'30"W 123°6'10"W 123°6'W



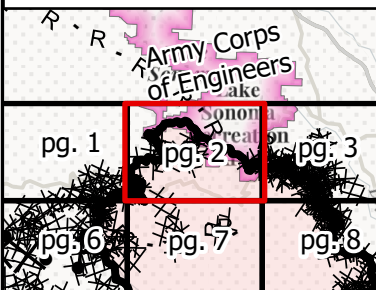
IAP MAP

LNU Lightning Complex

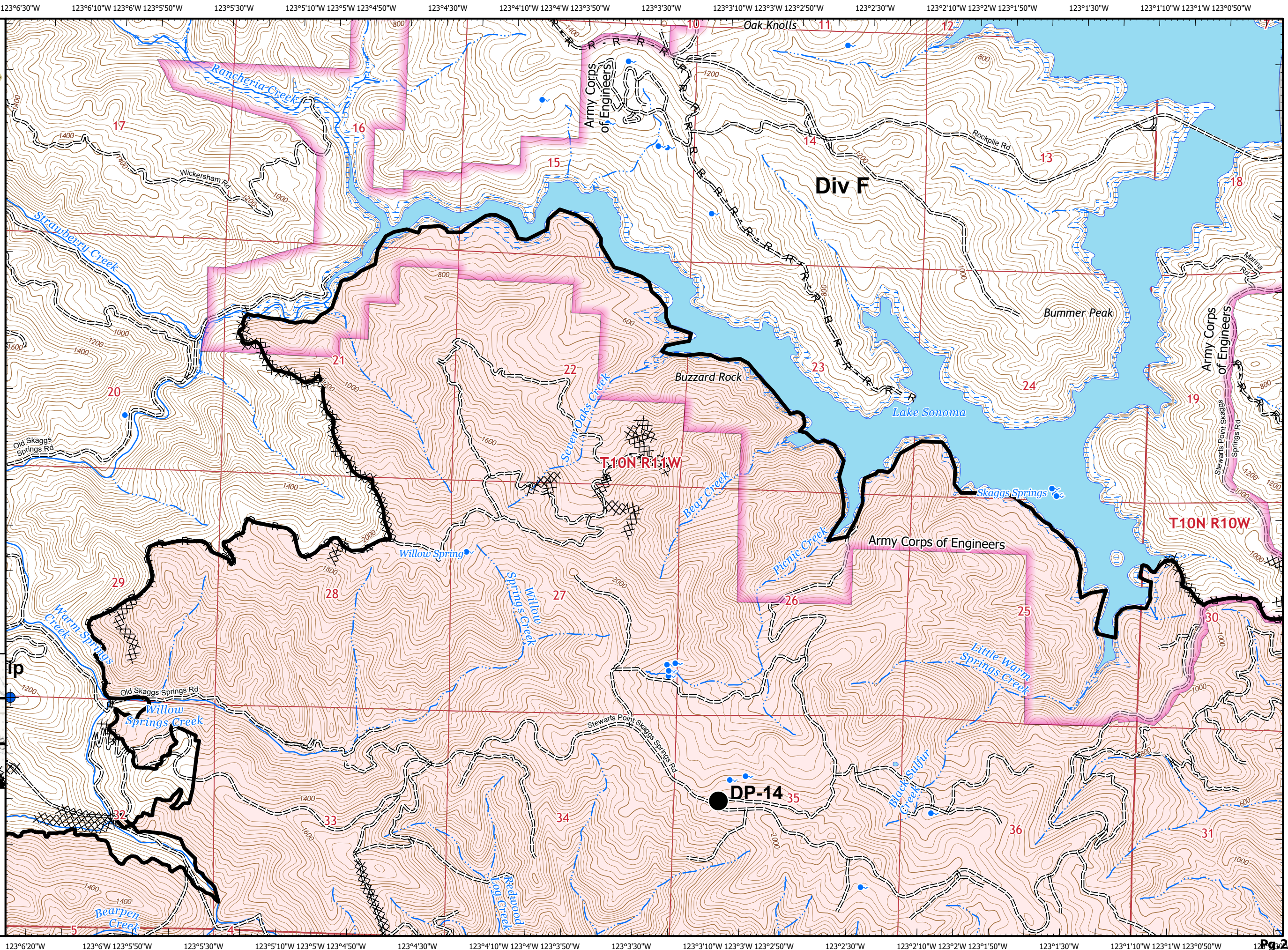
CA-LNU-013407
 Sep. 11, 2020 @ 0700 to
 Sep. 16, 2020 @ 0700
 NAD 83
 Page 2 of 24
 Sonoma
 Div F

- Dip Site
- Drop Point
- Contained Line
- Completed Dozer Line
- Road as Completed Line
- Wildfire Daily Fire Perimeter
- LAKE SONOMA-USACE

Adjacent Pages



Miles
 0 0.25 0.5
 1:24,000
 IMT 2
 9/9/2020
 20:00 hrs






IAP MAP

LNU Lightning Complex

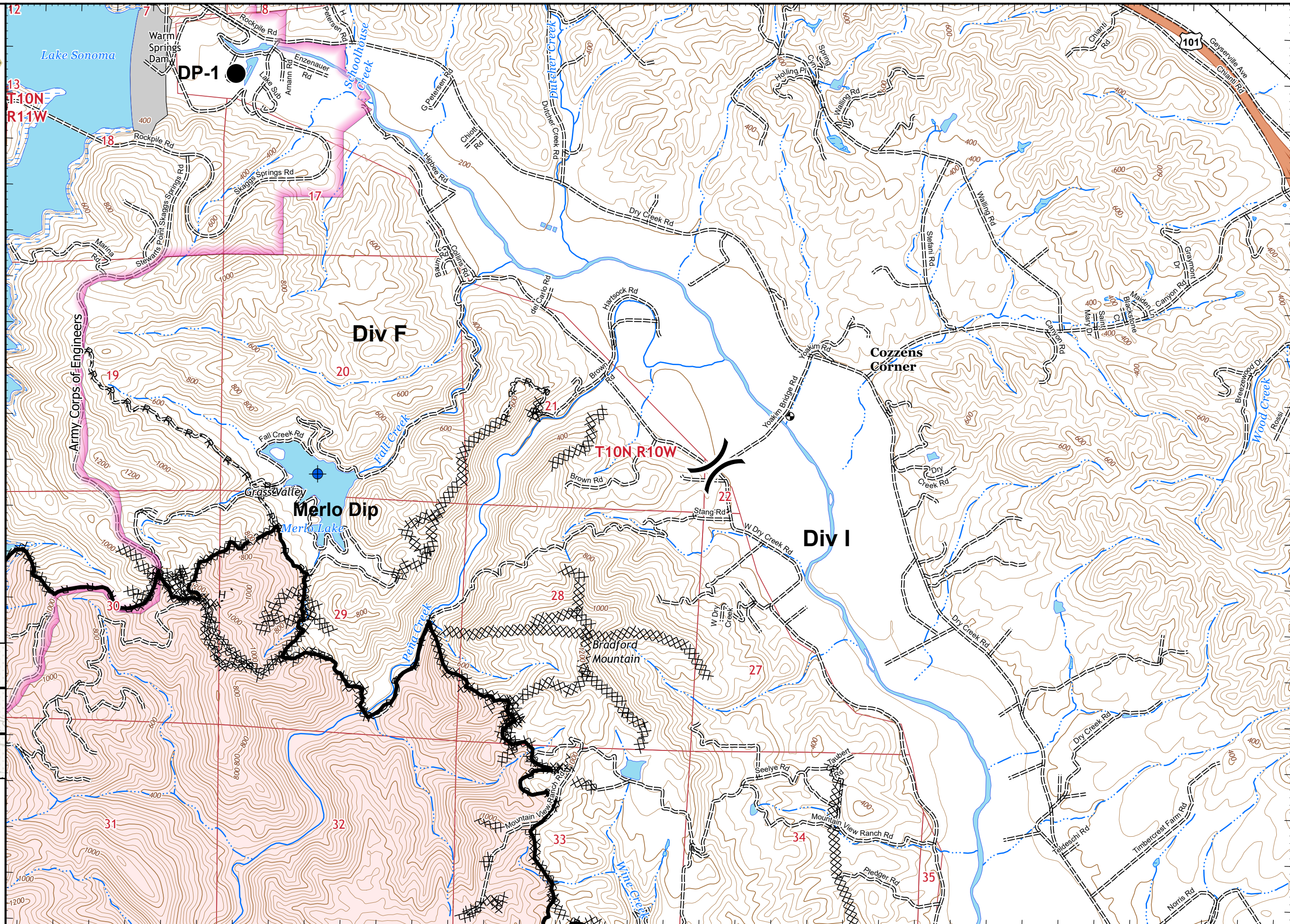
CA-LNU-013407
Sep. 11, 2020 @ 0700 to
Sep. 16, 2020 @ 0700
NAD 83
Page 3 of 24
Sonoma
Div F

- Dip Site
- Drop Point
- Division Break
- Contained Line
- Completed Dozer Line
- Completed Hand Line
- Road as Completed Line
- Wildfire Daily Fire Perimeter
- LAKE SONOMA-USACE

Adjacent Pages



Miles
0 0.25 0.5
1:24,000
IMT 2
9/9/2020
20:00 hrs



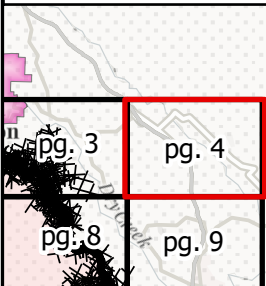


IAP MAP

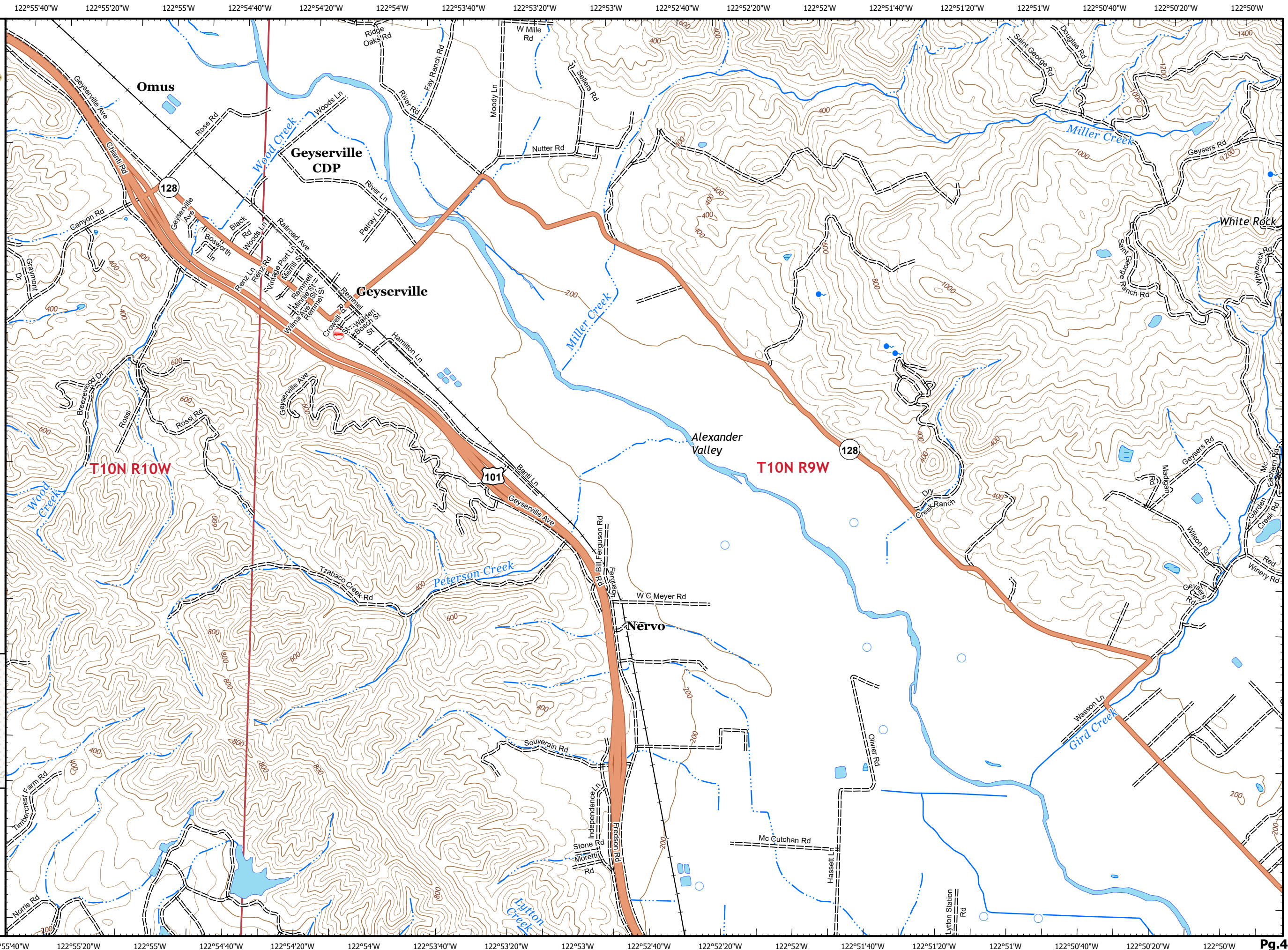
LNU Lightning Complex

CA-LNU-013407
 Sep. 11, 2020 @ 0700 to
 Sep. 16, 2020 @ 0700
 NAD 83
 Page 4 of 24
 Sonoma
 Div I

Adjacent Pages



Miles
 0 0.25 0.5
 1:24,000
 IMT 2
 9/9/2020
 20:00 hrs



123°17'10"W 123°16'50"W 123°16'30"W 123°16'10"W 123°15'50"W 123°15'30"W 123°15'10"W 123°14'50"W 123°14'30"W 123°14'10"W 123°13'50"W 123°13'30"W 123°13'10"W 123°12'50"W 123°12'30"W 123°12'10"W 123°11'50"W 123°11'30"W



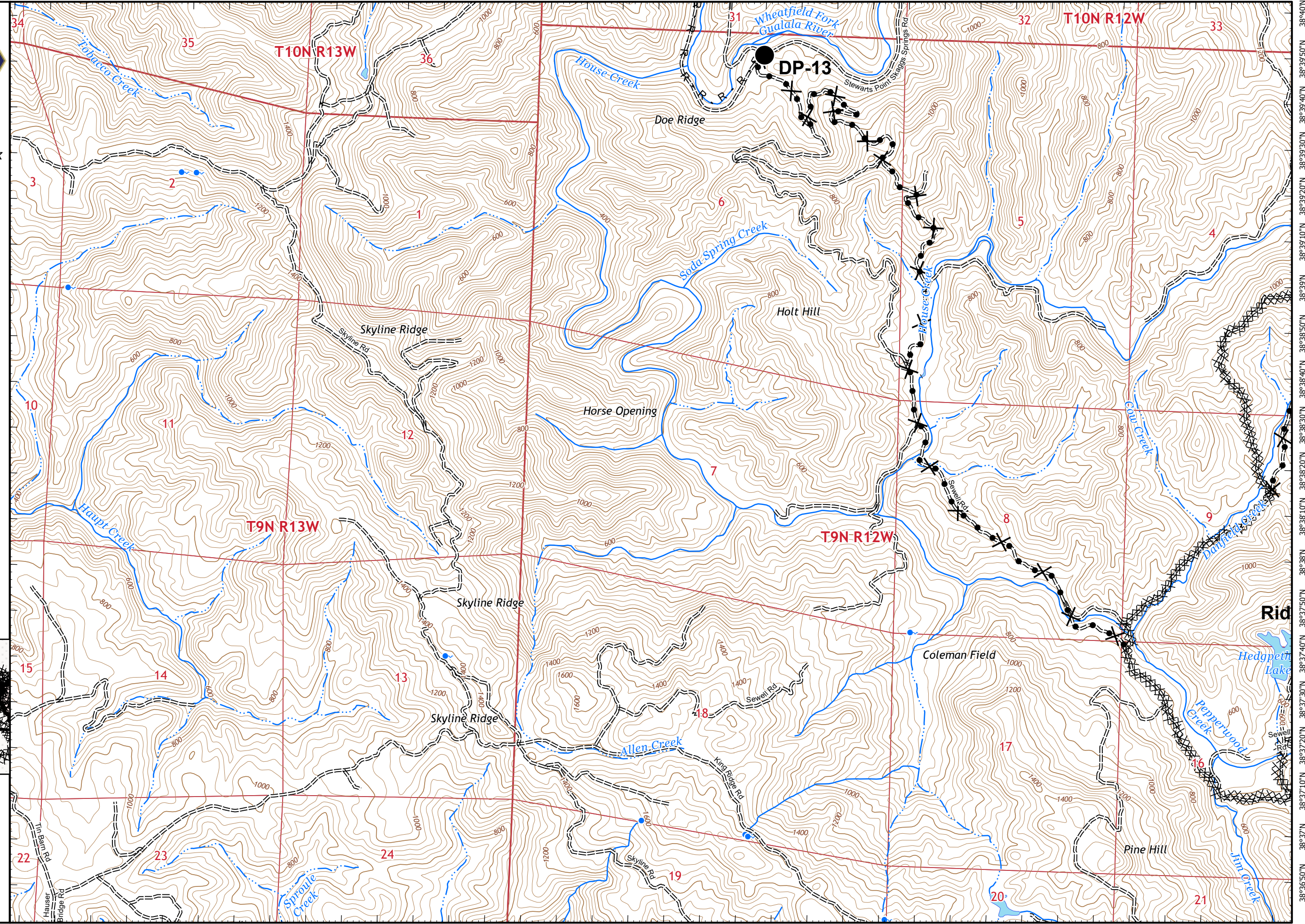
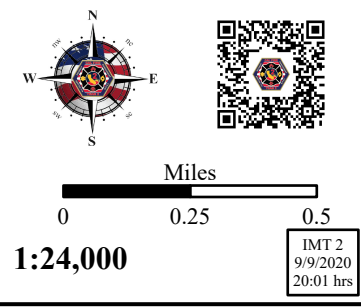
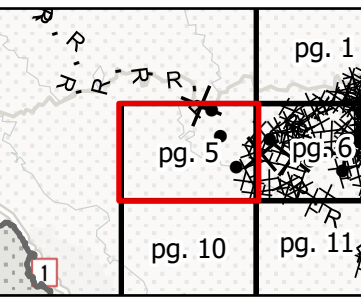
IAP MAP

LNU Lightning Complex

CA-LNU-013407
Sep. 11, 2020 @ 0700 to
Sep. 16, 2020 @ 0700
NAD 83
Page 5 of 24
Sonoma
Div D

- Dip Site
- Drop Point
- Completed Dozer Line
- Road as Completed Line
- Proposed Dozer Line

Adjacent Pages



123°17'W 123°16'40"W 123°16'20"W 123°16'W 123°15'40"W 123°15'20"W 123°15'W 123°14'40"W 123°14'20"W 123°14'W 123°13'40"W 123°13'20"W 123°13'W 123°12'40"W 123°12'20"W 123°12'W 123°11'40"W 123°11'20"W Pg.5



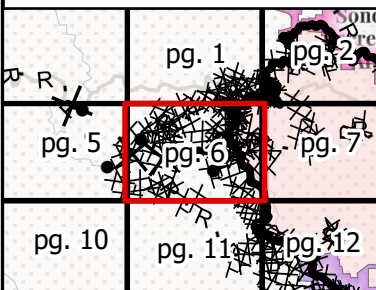
IAP MAP

LNU Lightning Complex

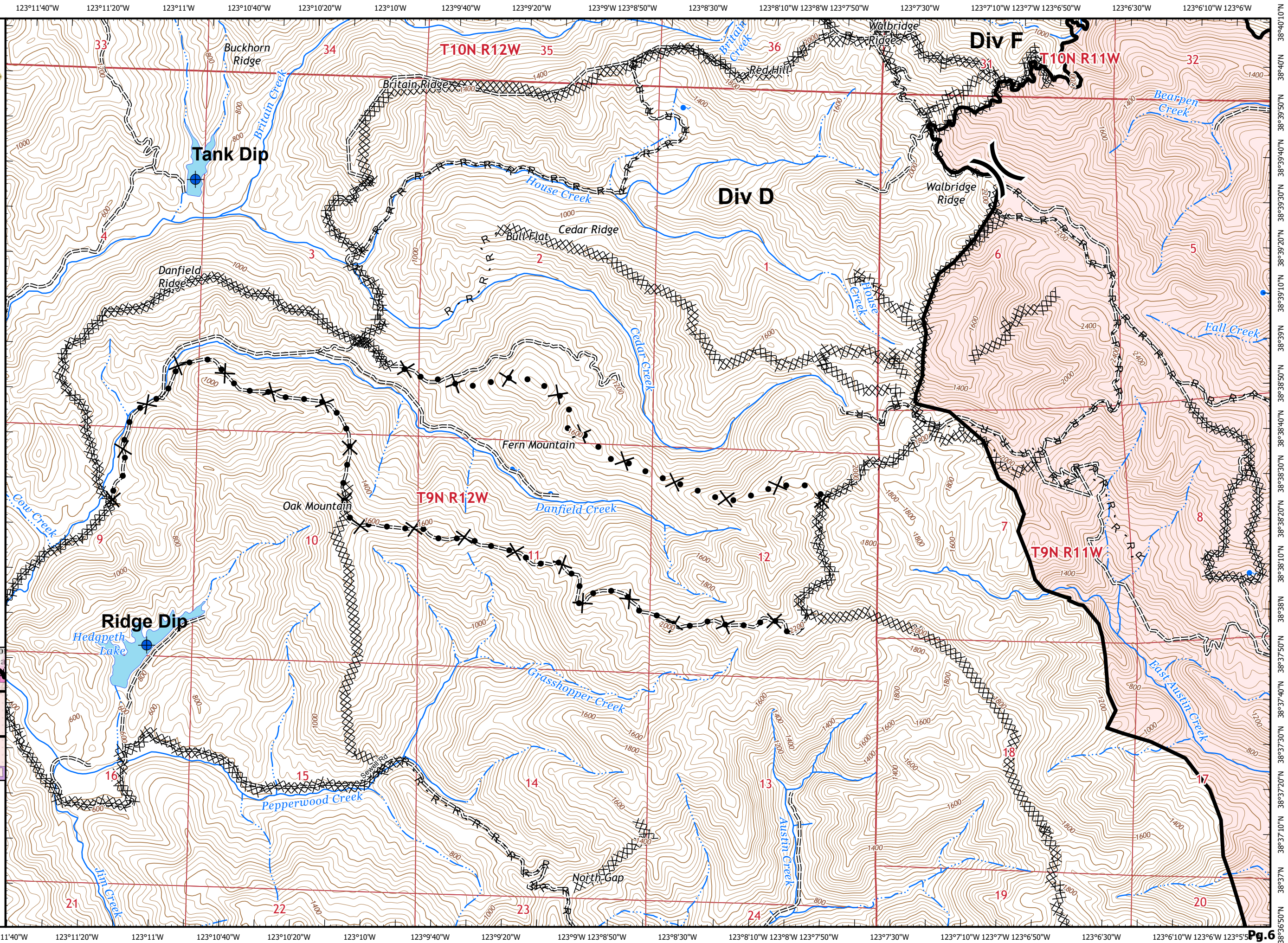
CA-LNU-013407
 Sep. 11, 2020 @ 0700 to
 Sep. 16, 2020 @ 0700
 NAD 83
 Page 6 of 24
 Sonoma
 Div A

- Dip Site
- Division Break
- Contained Line
- Completed Dozer Line
- Completed Hand Line
- Road as Completed Line
- Proposed Dozer Line
- Wildfire Daily Fire Perimeter

Adjacent Pages



Miles
 0 0.25 0.5
 1:24,000
 IMT 2
 9/9/2020
 20:01 hrs









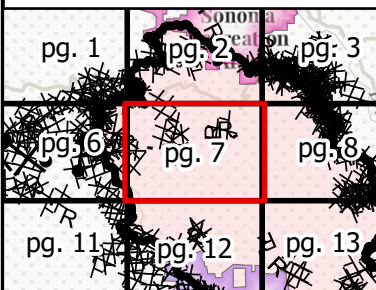


IAP MAP

LNU Lightning Complex

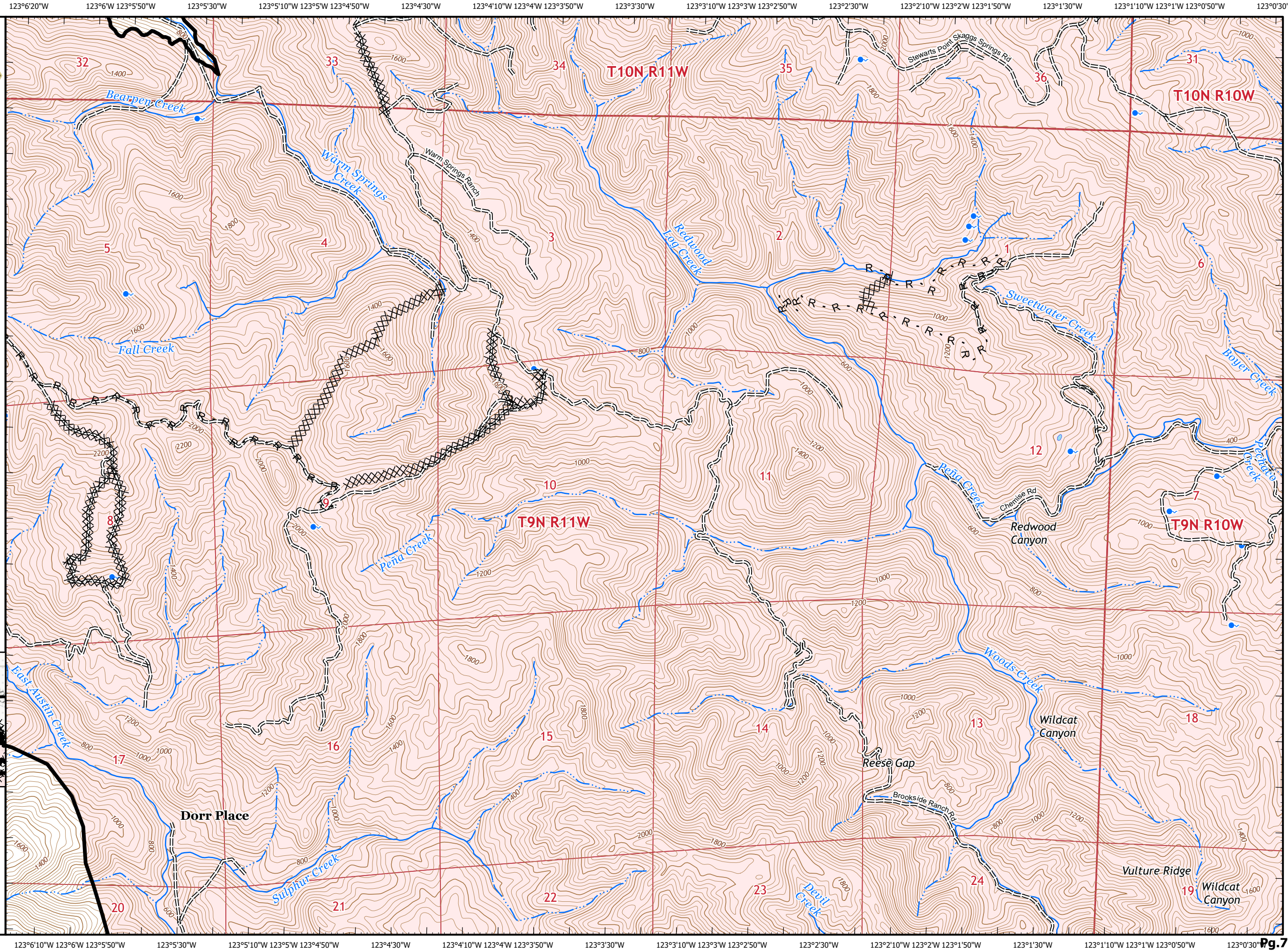
CA-LNU-013407
 Sep. 11, 2020 @ 0700 to
 Sep. 16, 2020 @ 0700
 NAD 83
 Page 7 of 24
 Sonoma
 Div D/F

-  Contained Line
-  Completed Dozer Line
-  Road as Completed Line
-  Wildfire Daily Fire Perimeter

Adjacent Pages

Miles
 0 0.25 0.5
 1:24,000
 IMT 2
 9/9/2020
 20:01 hrs





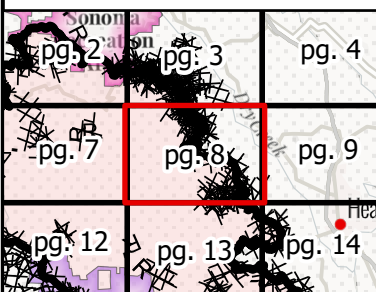
IAP MAP

LNU Lightning Complex

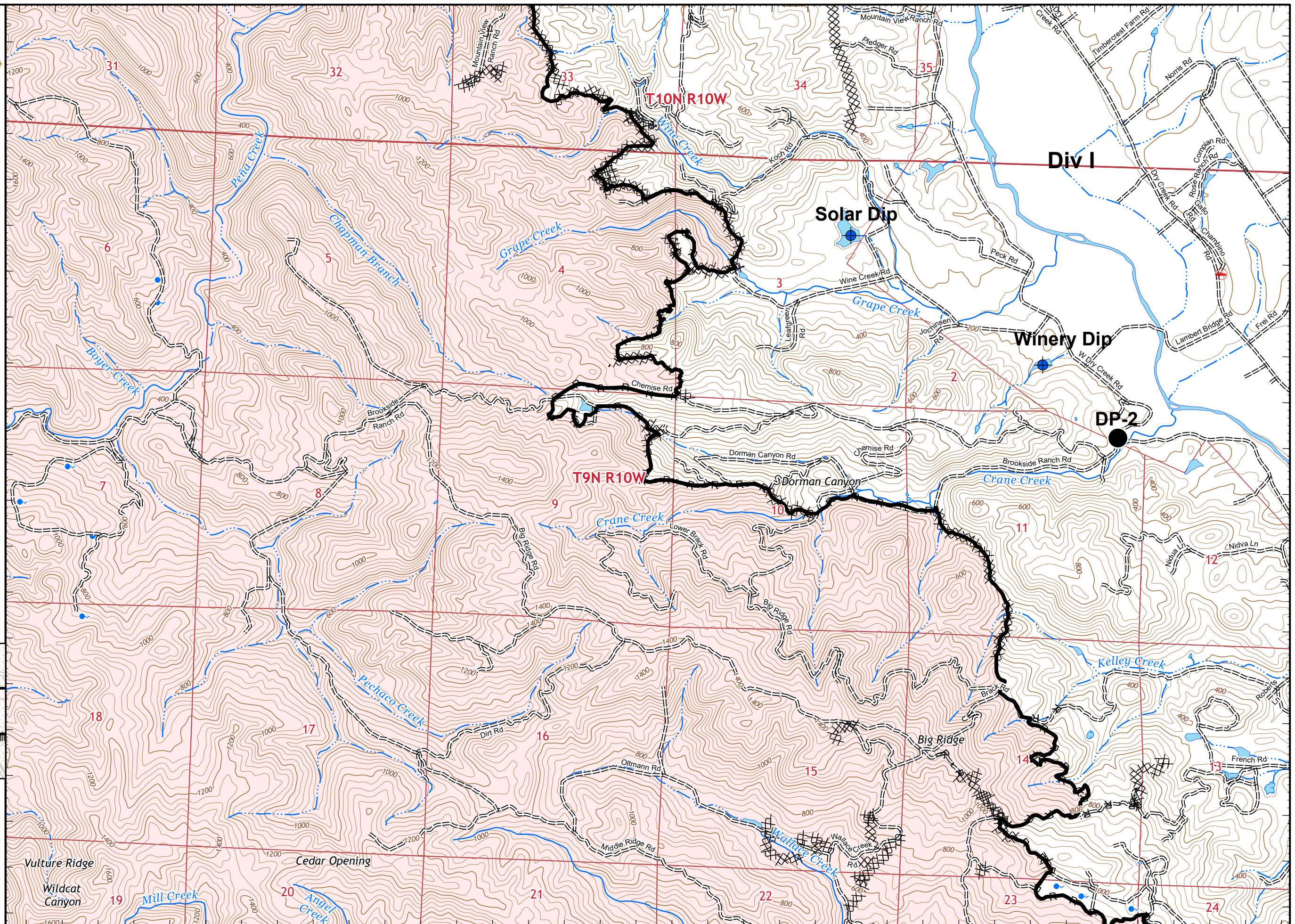
CA-LNU-013407
Sep. 11, 2020 @ 0700 to
Sep. 16, 2020 @0700
NAD 83
Page 8 of 24
Sonoma
Div F/ I

- Dip Site
- Drop Point
- Contained Line
- Completed Dozer Line
- Completed Hand Line
- Road as Completed Line
- Wildfire Daily Fire Perimeter

Adjacent Pages



Miles
0 0.25 0.5
1:24,000
IMT 2
9/9/2020
20:02 hrs





IAP MAP

LNU Lightning Complex

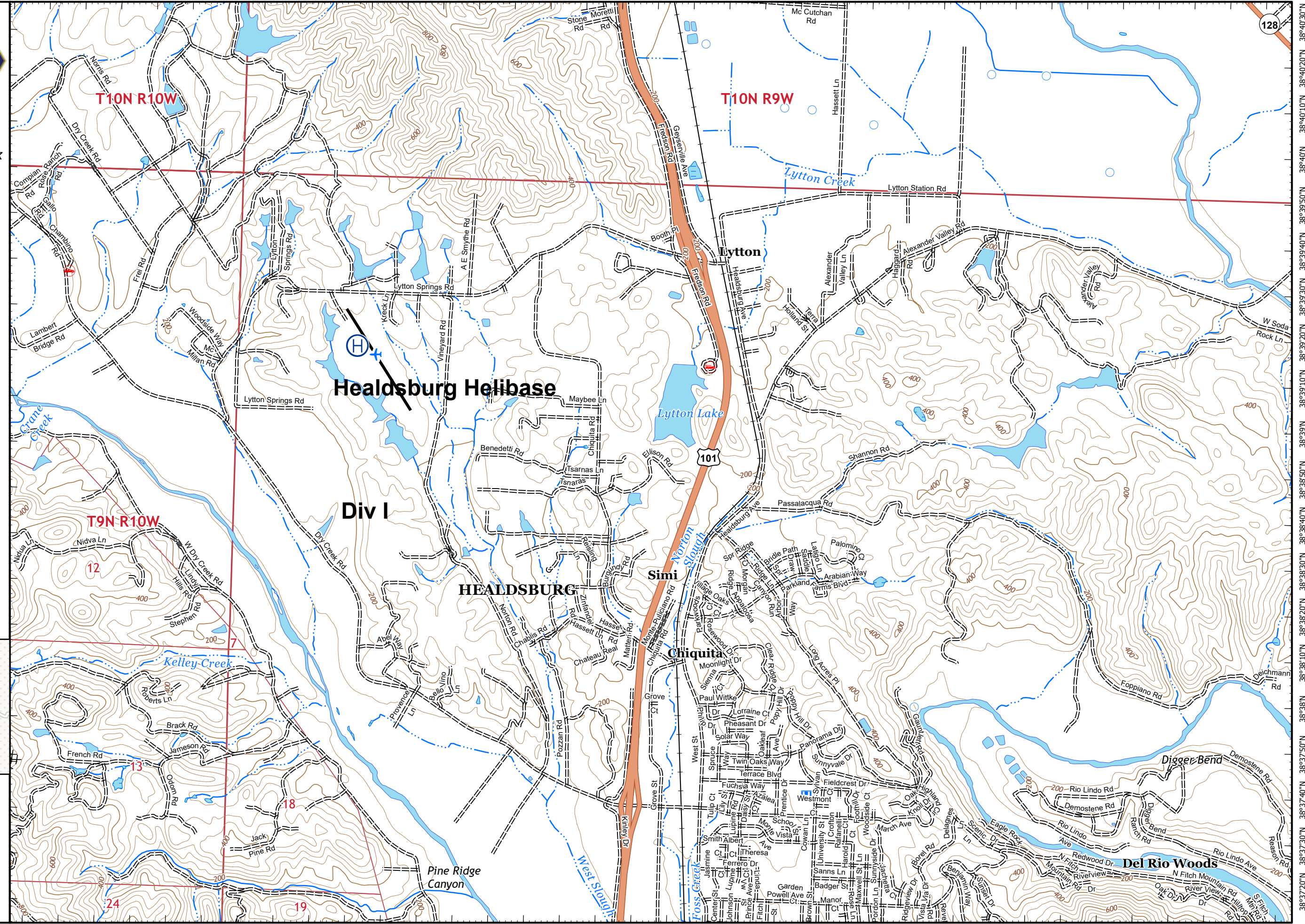
CA-LNU-013407
Sep. 11, 2020 @ 0700 to
Sep. 16, 2020 @ 0700
NAD 83
Page 9 of 24
Sonoma
Div I

- Helibase
- Contained Line
- Completed Dozer Line
- Road as Completed Line
- Wildfire Daily Fire Perimeter

Adjacent Pages

pg. 3	pg. 4
pg. 8	pg. 9
pg. 13	pg. 14

Miles
0 0.25 0.5
1:24,000
IMT 2
9/9/2020
20:02 hrs





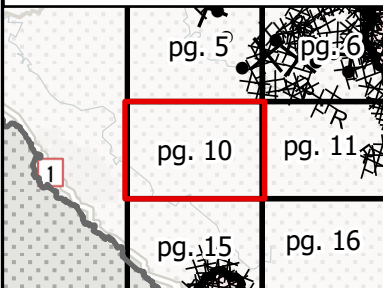

IAP MAP

LNU Lightning Complex

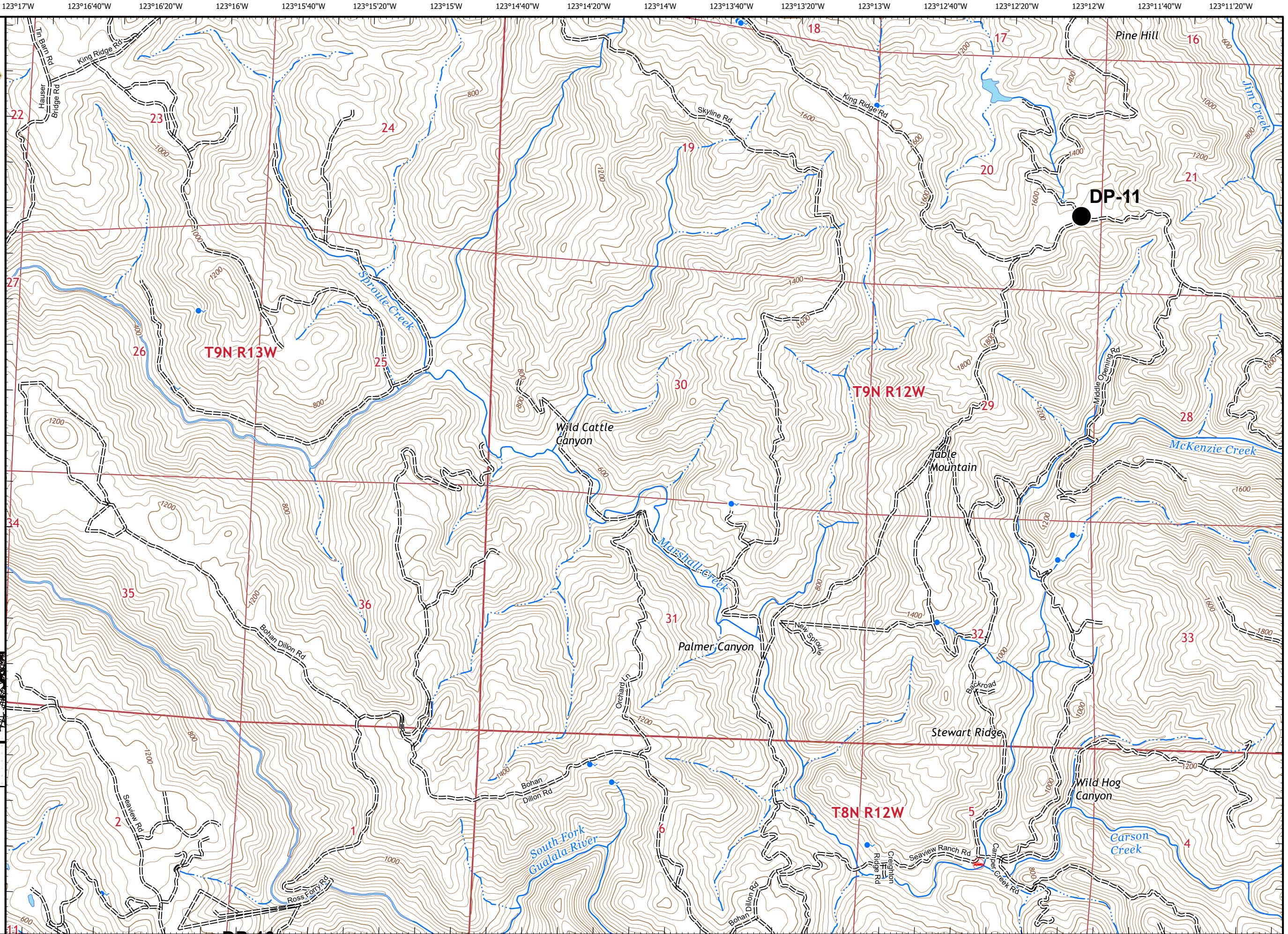
CA-LNU-013407
Sep. 11, 2020 @ 0700 to
Sep. 16, 2020 @0700
NAD 83
Page 10 of 24
Sonoma
Div A

● Drop Point

Adjacent Pages

Miles
0 0.25 0.5
1:24,000
IMT 2
9/9/2020
20:03 hrs





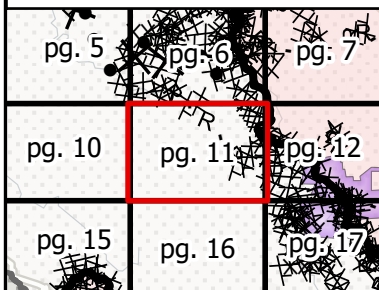
IAP MAP

LNU Lightning Complex

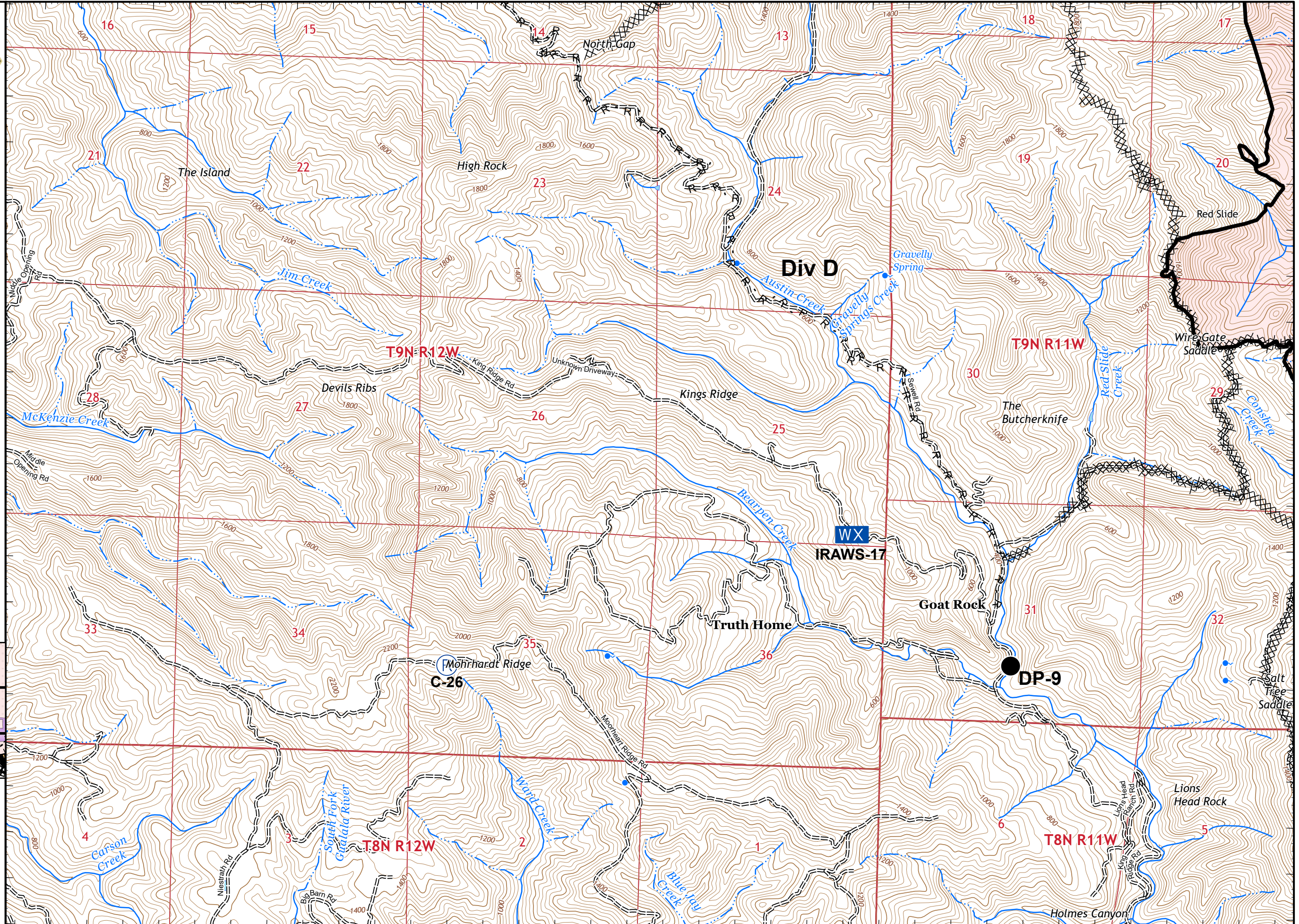
CA-LNU-013407
Sep. 11, 2020 @ 0700 to
Sep. 16, 2020 @0700
NAD 83
Page 11 of 24
Sonoma
Div D

- Drop Point
- Mobile Weather Unit
- Repeater
- Contained Line
- Completed Dozer Line
- Road as Completed Line
- Wildfire Daily Fire Perimeter

Adjacent Pages



Miles
0 0.25 0.5
1:24,000
IMT 2
9/9/2020
20:03 hrs











IAP MAP

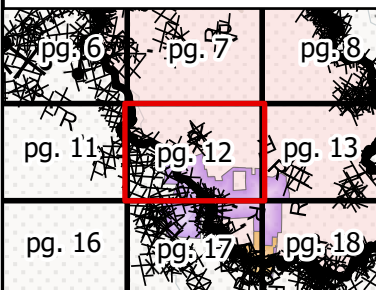


LNU Lightning Complex

CA-LNU-013407
Sep. 11, 2020 @ 0700 to
Sep. 16, 2020 @ 0700

NAD 83
Page 12 of 24
Sonoma
Div B/D

-  Division Break
-  Contained Line
-  Completed Dozer Line
-  Road as Completed Line
-  Wildfire Daily Fire Perimeter
-  AUSTIN CREEK STATE PARK

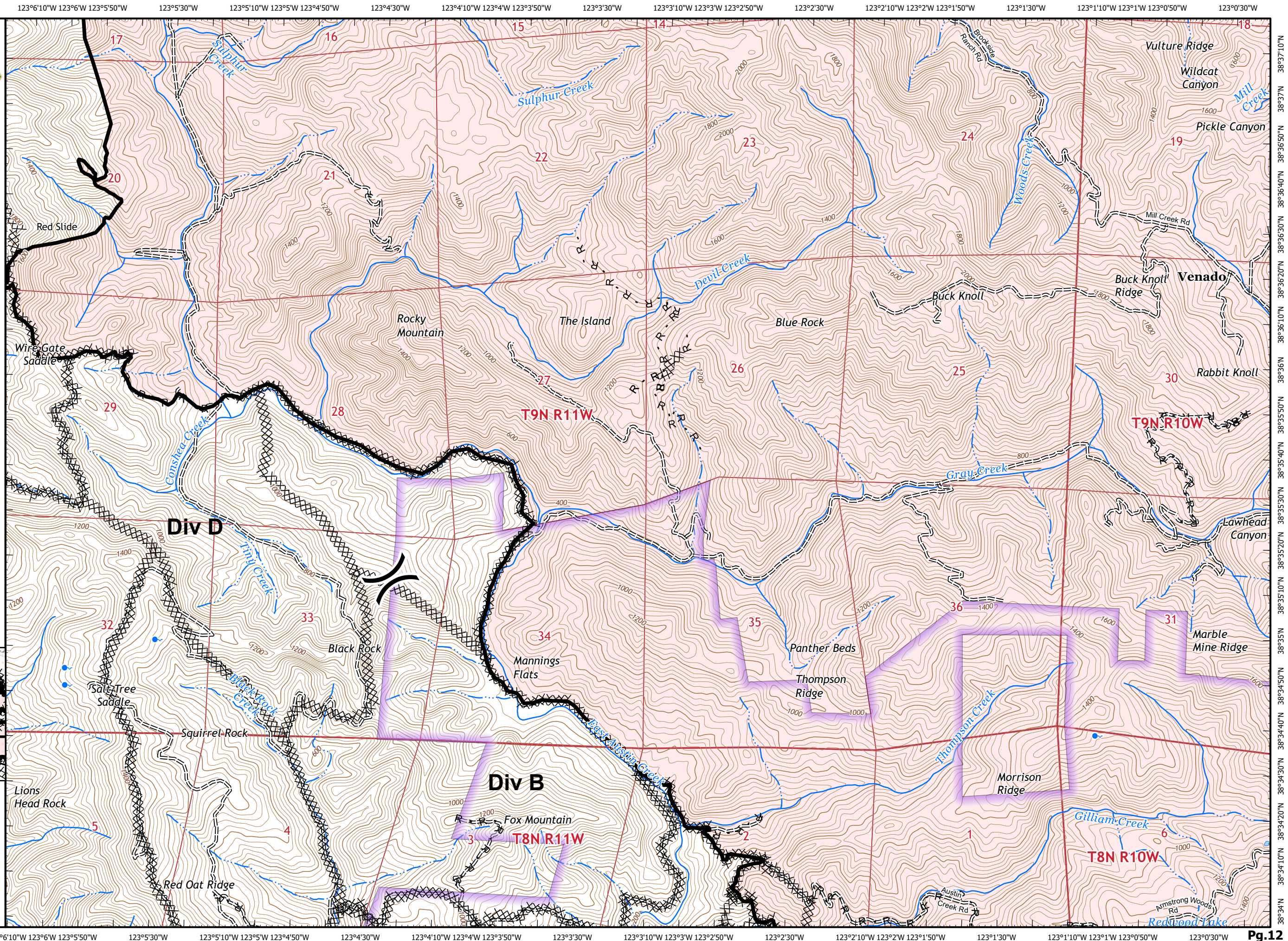
Adjacent Pages

Miles
0 0.25 0.5

1:24,000

IMT 2
9/9/2020
20:03 hrs











IAP MAP

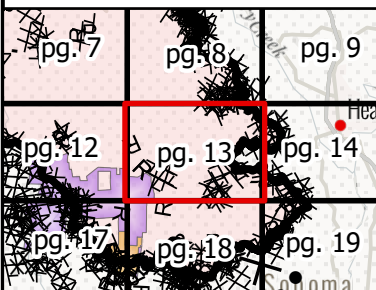


LNU Lightning Complex

CA-LNU-013407
Sep. 11, 2020 @ 0700 to
Sep. 16, 2020 @ 0700

NAD 83
Page 13 of 24
Sonoma
Div I/L

-  Contained Line
-  Completed Dozer Line
-  Completed Hand Line
-  Road as Completed Line
-  Wildfire Daily Fire Perimeter
-  AUSTIN CREEK STATE PARK

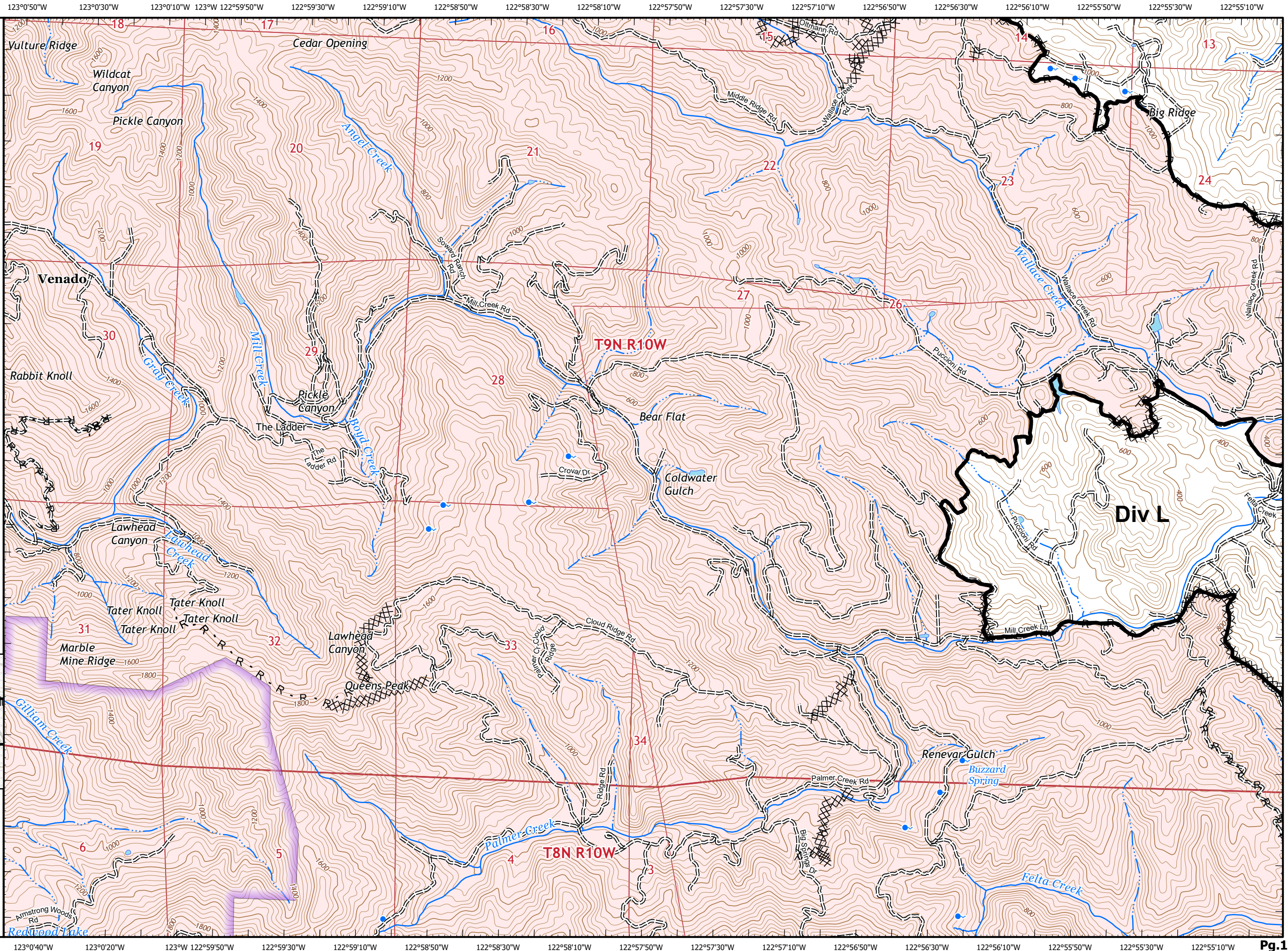
Adjacent Pages

Miles
0 0.25 0.5

1:24,000

IMT 2
9/9/2020
20:04 hrs





IAP MAP

LNU Lightning Complex

CA-LNU-013407
Sep. 11, 2020 @ 0700 to
Sep. 16, 2020 @ 0700
NAD 83
Page 14 of 24
Sonoma
Div I/L

- Dip Site
- Drop Point
- Division Break
- Contained Line
- Completed Dozer Line
- Road as Completed Line
- Wildfire Daily Fire Perimeter

Adjacent Pages

pg. 8 pg. 9

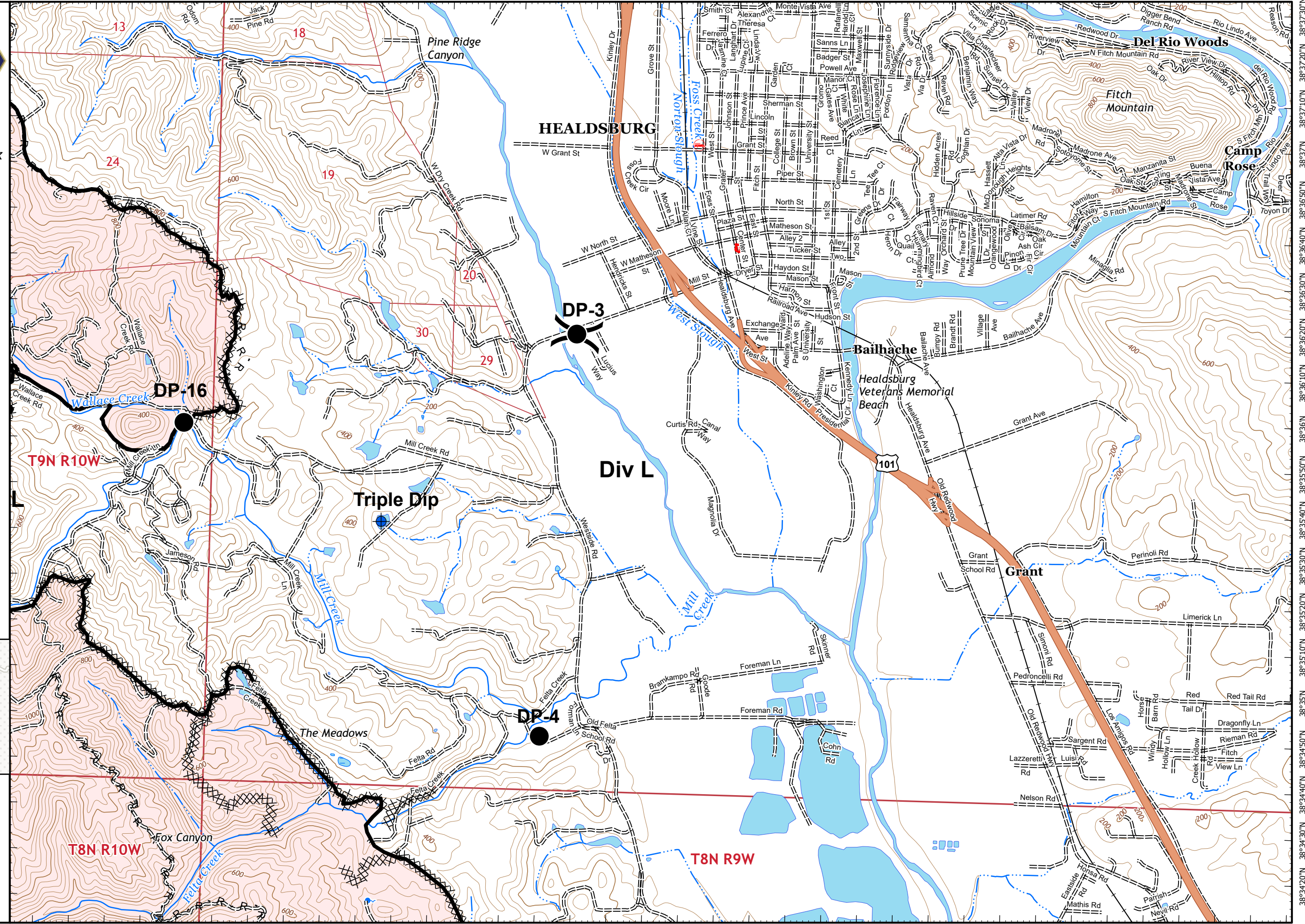
pg. 13 pg. 14

pg. 18 pg. 19

Miles
0 0.25 0.5

1:24,000

IMT 2
9/9/2020
20:05 hrs





IAP MAP

LNU Lightning Complex

CA-LNU-013407
Sep. 11, 2020 @ 0700 to
Sep. 16, 2020 @ 0700

NAD 83
Page 15 of 24
Sonoma
Div A

- Drop Point
- Contained Line
- Completed Dozer Line
- Completed Hand Line
- Wildfire Daily Fire Perimeter

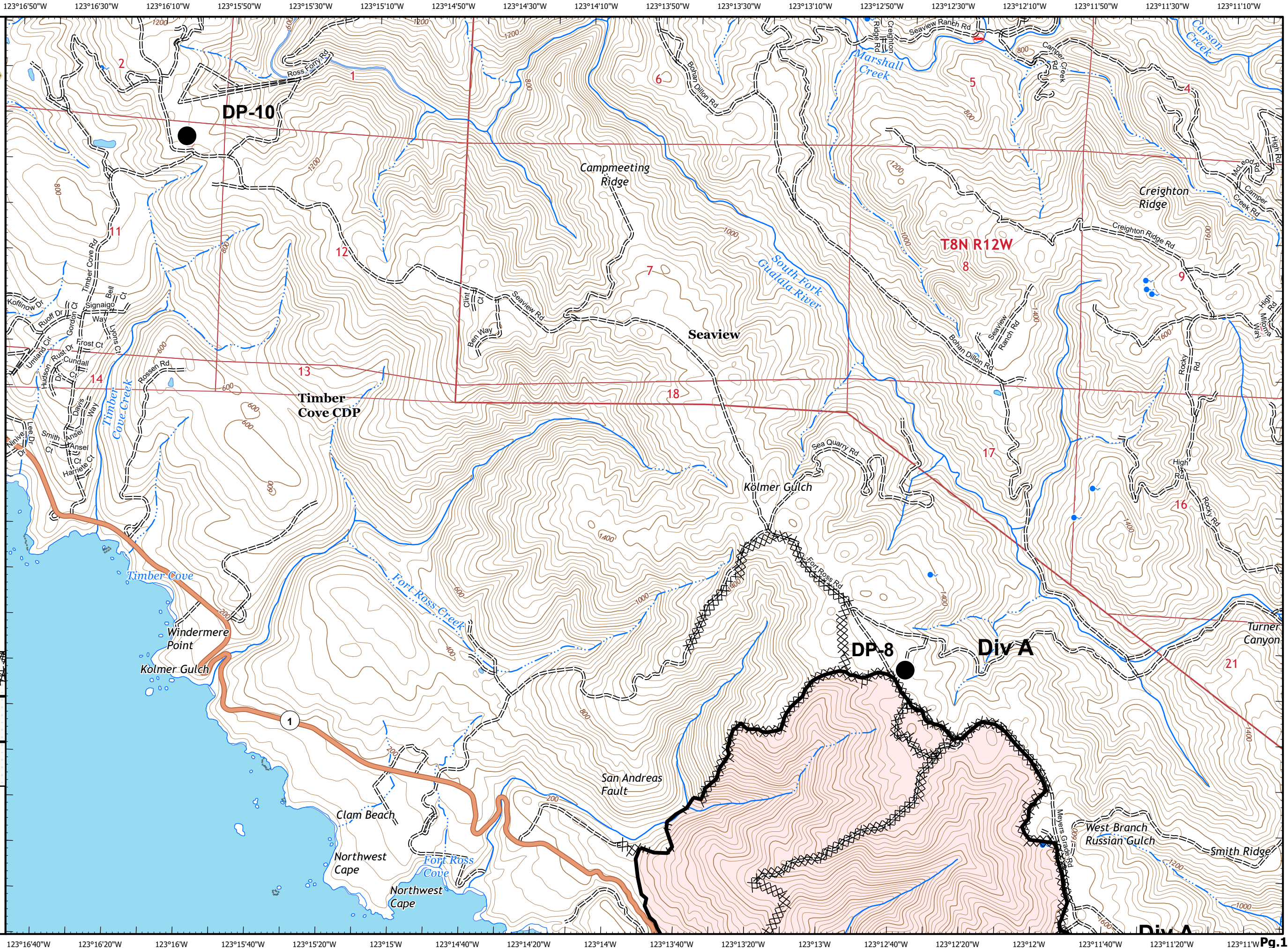
Adjacent Pages

	pg. 10	pg. 11
	pg. 15	pg. 16
	pg. 20	pg. 21

Miles
0 0.25 0.5

1:24,000

IMT 2
9/9/2020
20:05 hrs





IAP MAP

LNU Lightning Complex

CA-LNU-013407
Sep. 11, 2020 @ 0700 to
Sep. 16, 2020 @0700

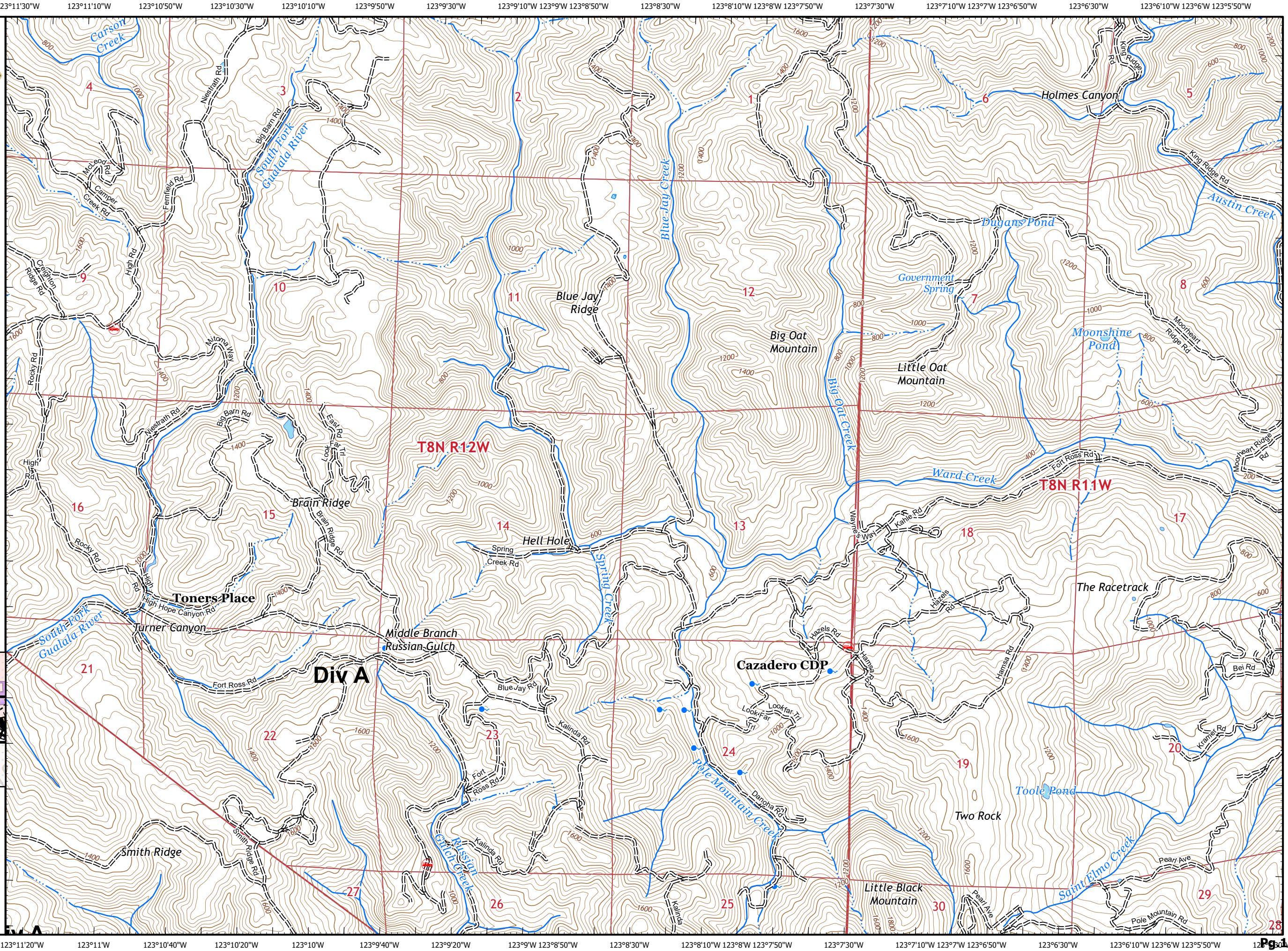
NAD 83
Page 16 of 24
Sonoma
Div A

XX XX Completed Dozer Line

Adjacent Pages

pg. 10	pg. 11	pg. 12
pg. 15	pg. 16	pg. 17
pg. 20	pg. 21	pg. 22

Miles
0 0.25 0.5
1:24,000
IMT 2
9/9/2020
20:05 hrs





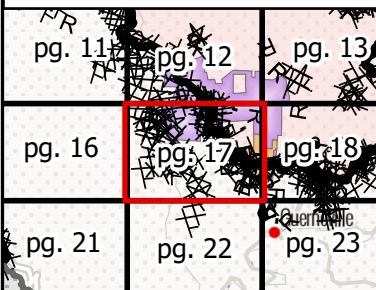
IAP MAP

LNU Lightning Complex

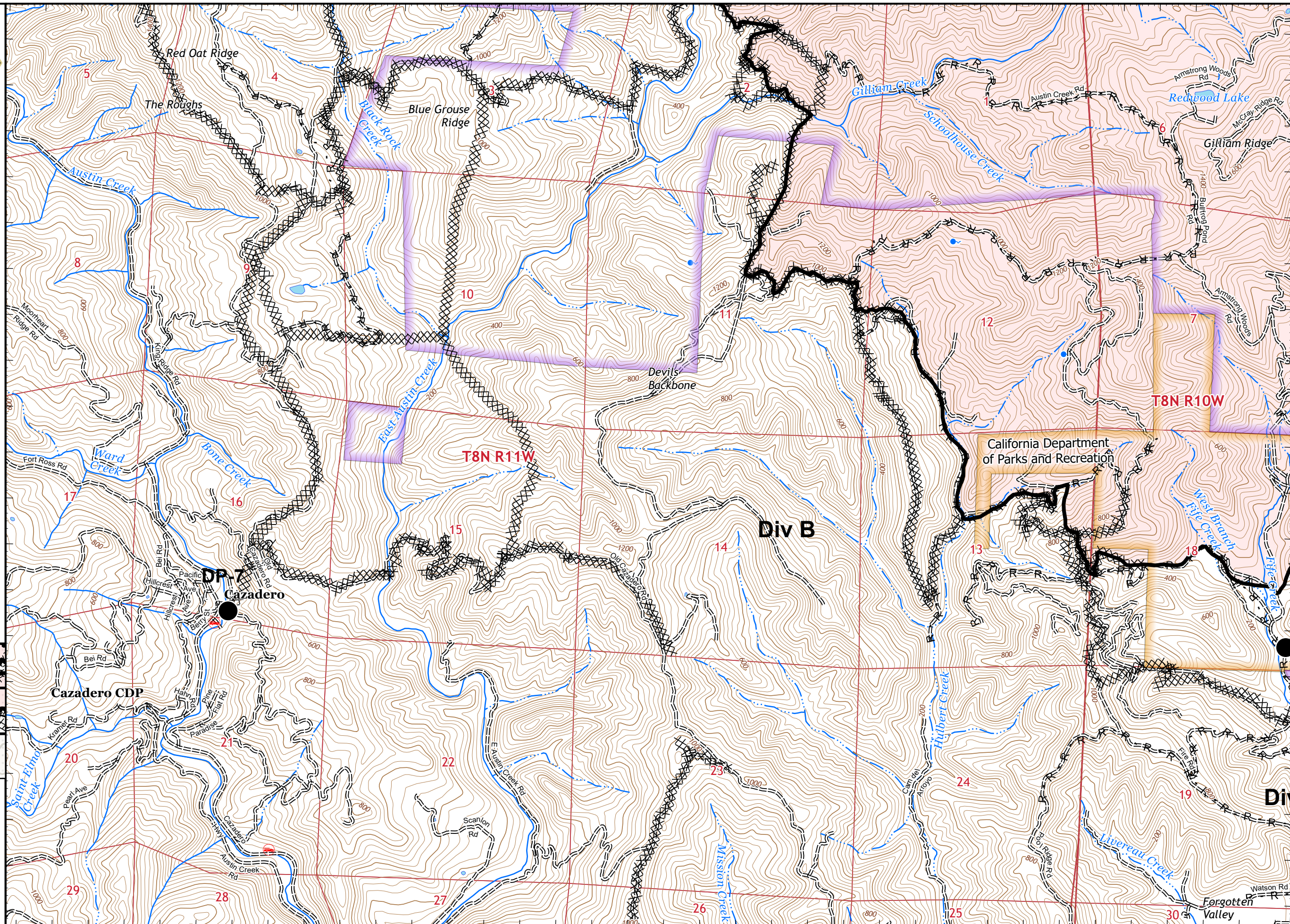
CA-LNU-013407
Sep. 11, 2020 @ 0700 to
Sep. 16, 2020 @0700
NAD 83
Page 17 of 24
Sonoma
Div B

- Drop Point
- Contained Line
- XX XX Completed Dozer Line
- H - Completed Hand Line
- R - Road as Completed Line
- Wildfire Daily Fire Perimeter
- ARMSTRONG REDWOODS
- AUSTIN CREEK STATE PARK

Adjacent Pages



Miles
0 0.25 0.5
1:24,000
IMT 2
9/9/2020
20:06 hrs





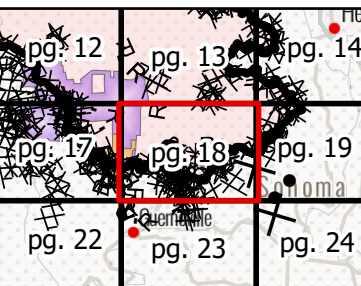
IAP MAP

LNU Lightning Complex

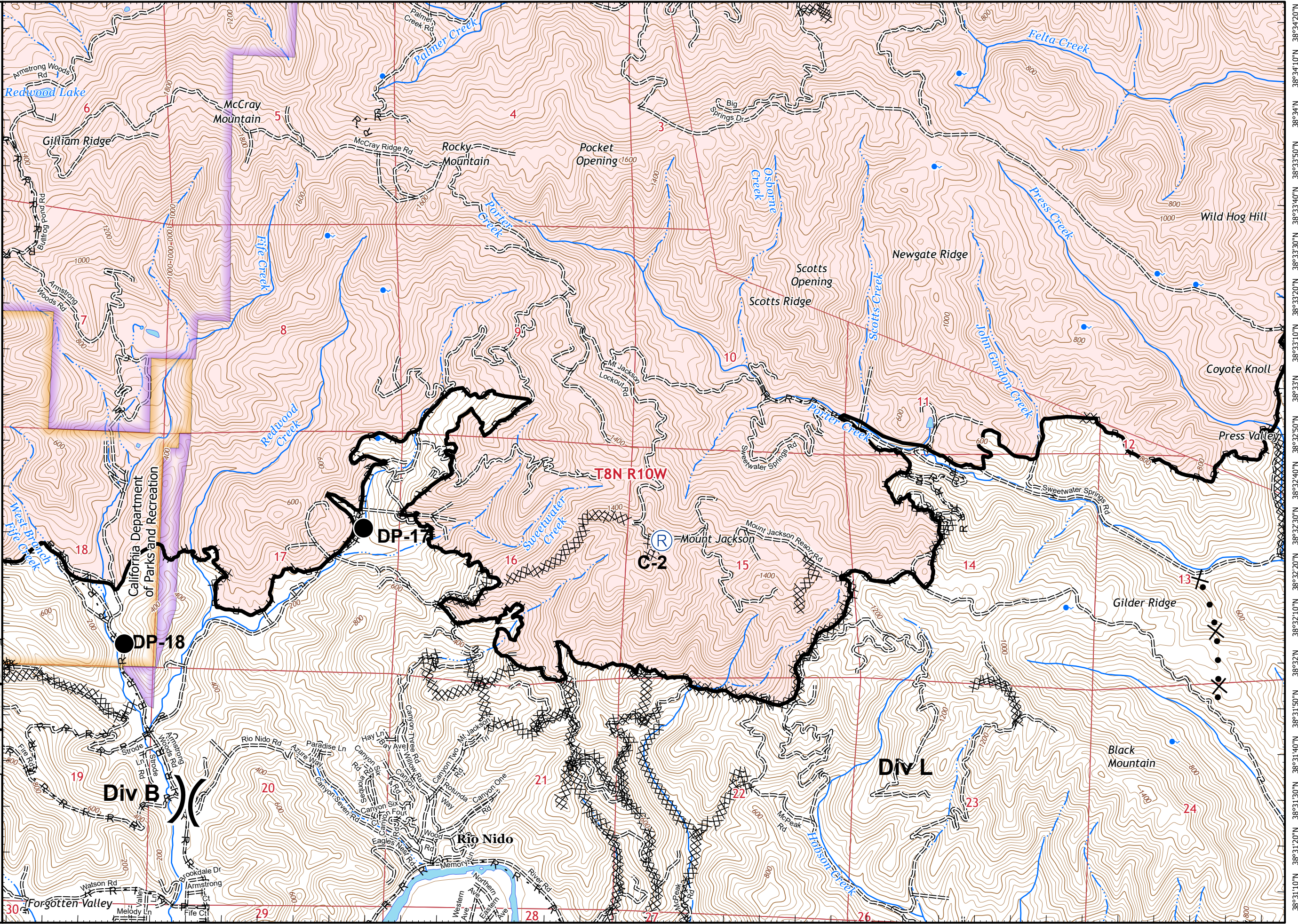
CA-LNU-013407
Sep. 11, 2020 @ 0700 to
Sep. 16, 2020 @0700
NAD 83
Page 18 of 24
Sonoma
Div B/L

- Drop Point
- Ⓡ Repeater
-) Division Break
- ▬ Contained Line
- XX XX Completed Dozer Line
- H - Completed Hand Line
- R - Road as Completed Line
- X • Proposed Dozer Line
- ▭ Wildfire Daily Fire Perimeter
- ▭ ARMSTRONG REDWOODS
- ▭ AUSTIN CREEK STATE PARK

Adjacent Pages



Miles
0 0.25 0.5
1:24,000
IMT 2
9/9/2020
20:06 hrs





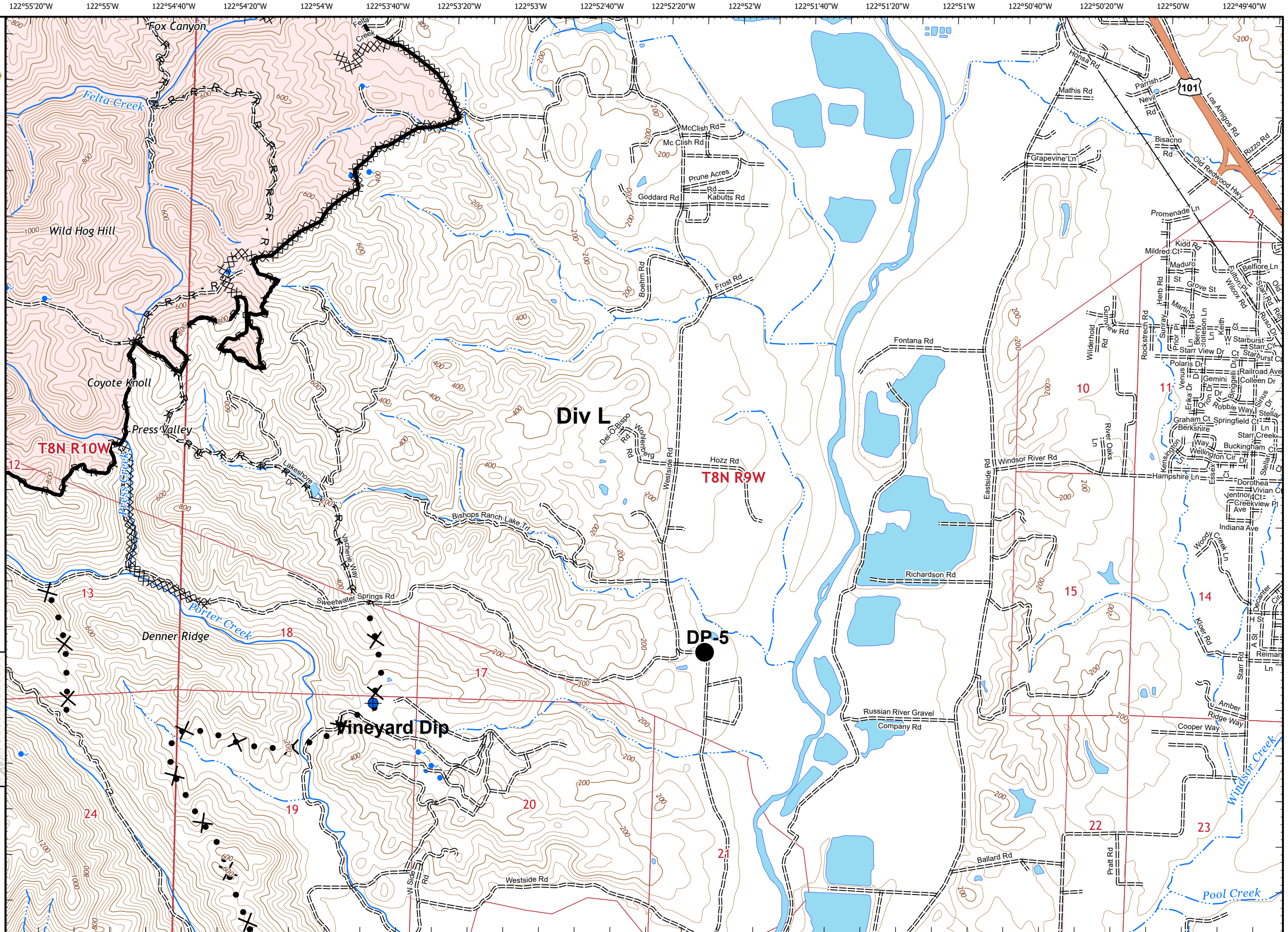

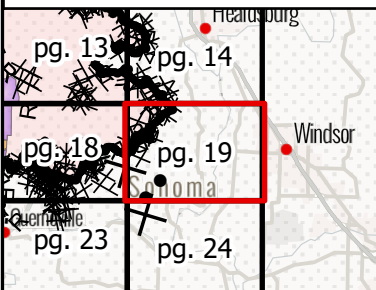
IAP MAP

LNU Lightning Complex

CA-LNU-013407
 Sep. 11, 2020 @ 0700 to
 Sep. 16, 2020 @ 0700
 NAD 83
 Page 19 of 24
 Sonoma
 Div L

- Dip Site
- Drop Point
- Contained Line
- Completed Dozer Line
- Completed Hand Line
- Road as Completed Line
- Proposed Dozer Line
- Wildfire Daily Fire Perimeter

Adjacent Pages










IAP MAP

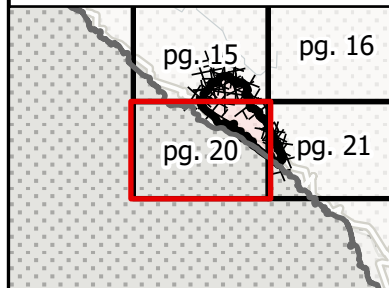
LNU Lightning Complex

CA-LNU-013407
Sep. 11, 2020 @ 0700 to
Sep. 16, 2020 @0700

NAD 83
Page 20 of 24
Sonoma
Div A

-  Contained Line
-  Completed Dozer Line
-  Completed Hand Line
-  Road as Completed Line
-  Wildfire Daily Fire Perimeter

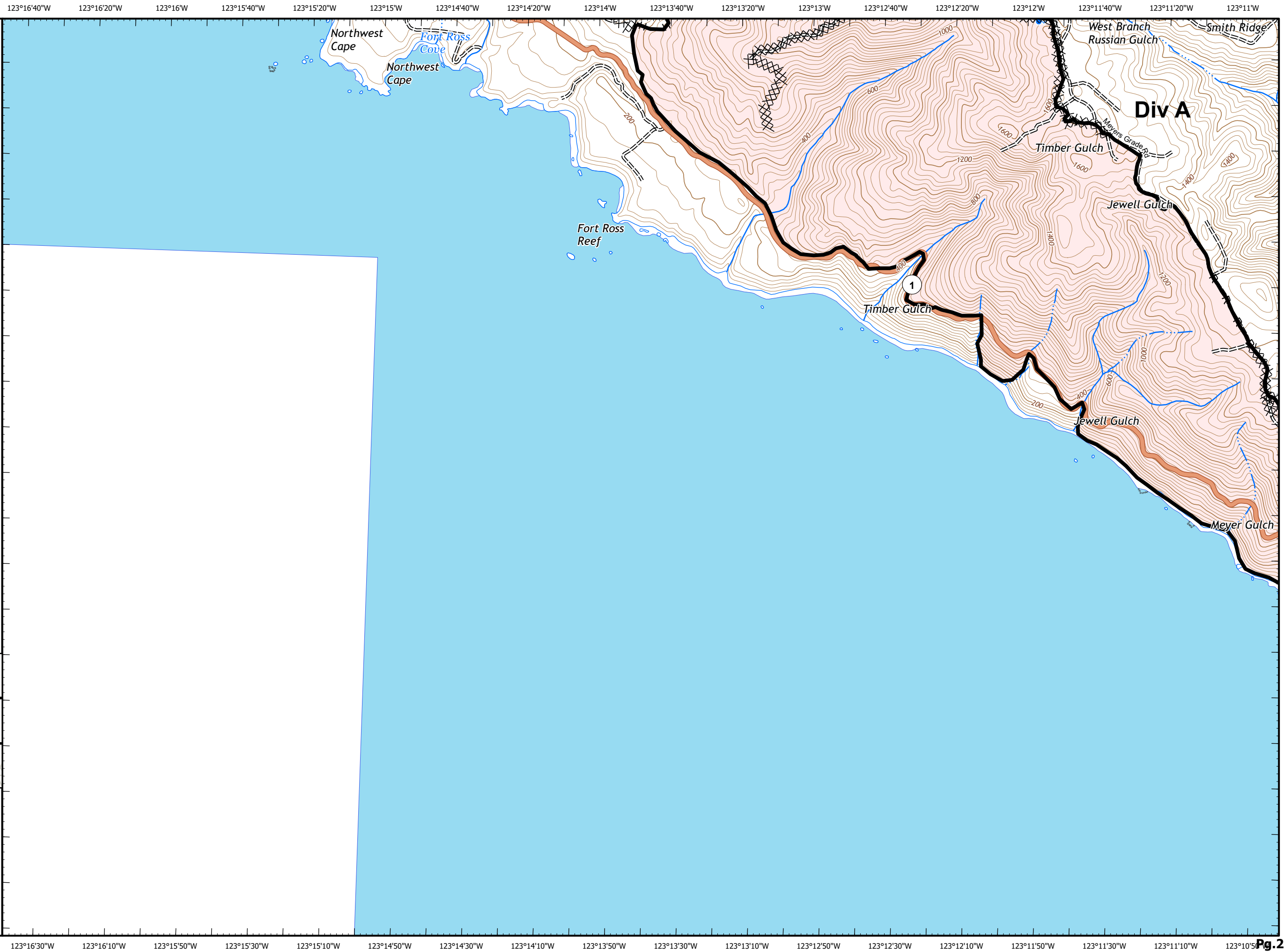
Adjacent Pages



Miles
0 0.25 0.5

1:24,000

IMT 2
9/9/2020
20:07 hrs





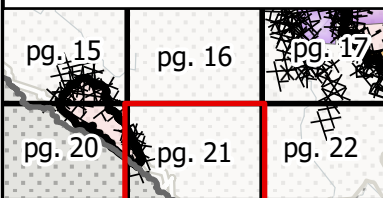
IAP MAP

LNU Lightning Complex

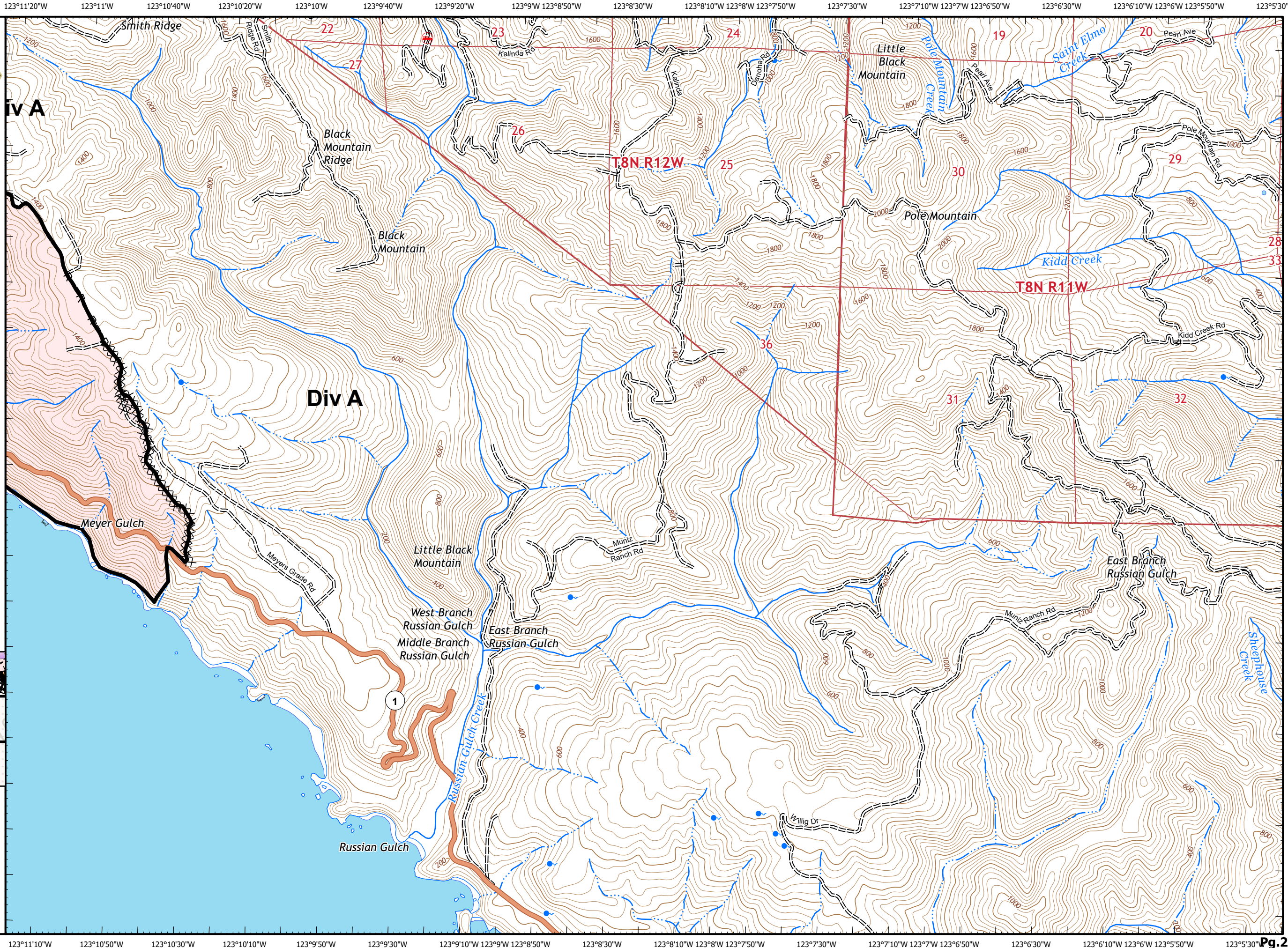
CA-LNU-013407
 Sep. 11, 2020 @ 0700 to
 Sep. 16, 2020 @ 0700
 NAD 83
 Page 21 of 24
 Sonoma
 Div A

- Contained Line
- Completed Dozer Line
- Road as Completed Line
- Wildfire Daily Fire Perimeter

Adjacent Pages



Miles
 0 0.25 0.5
 1:24,000
 IMT 2
 9/9/2020
 20:07 hrs





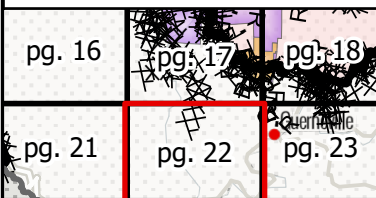
IAP MAP

LNU Lightning Complex

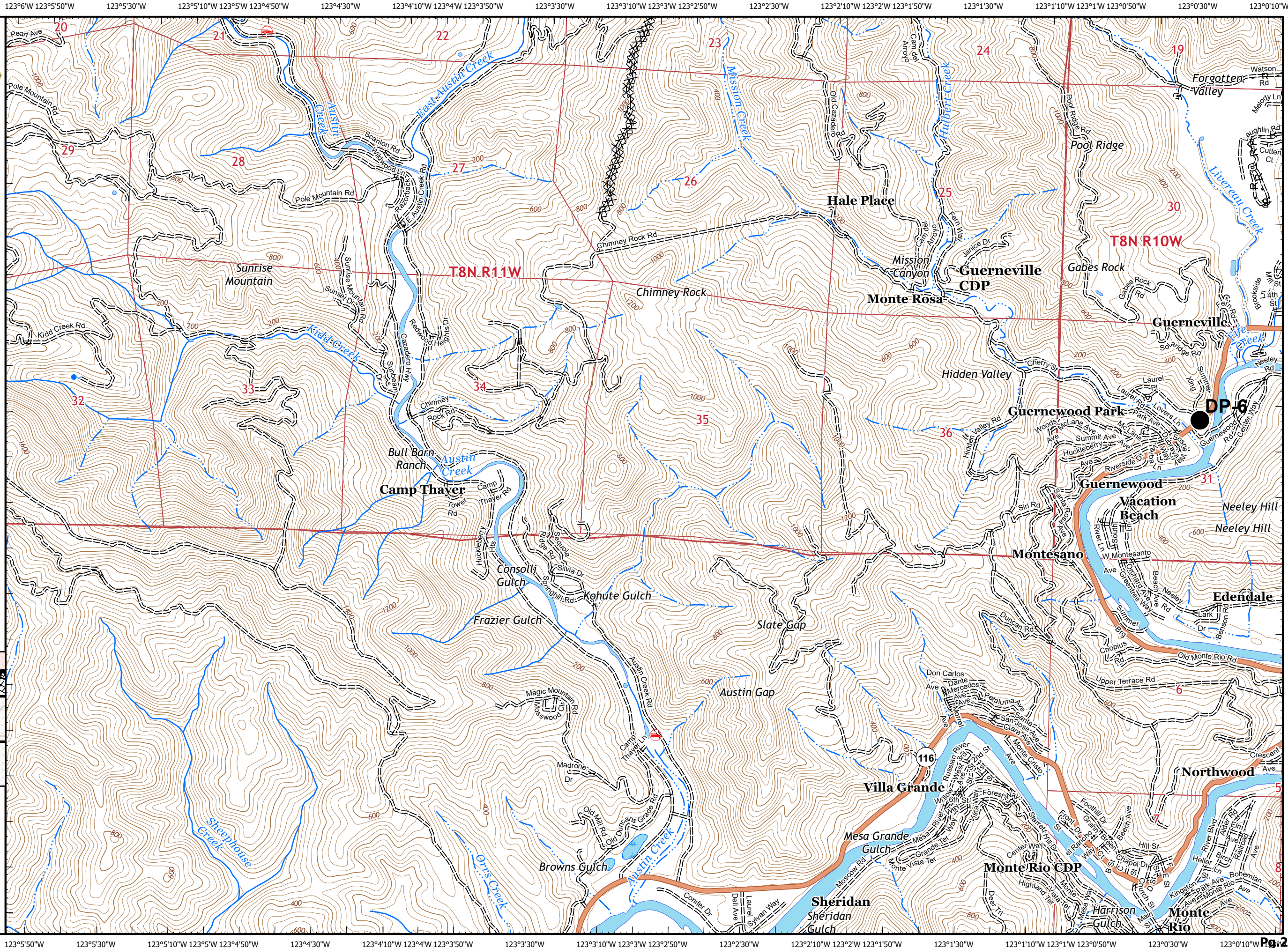
CA-LNU-013407
 Sep. 11, 2020 @ 0700 to
 Sep. 16, 2020 @ 0700
 NAD 83
 Page 22 of 24
 Sonoma
 Div B

- Drop Point
- XX XX Completed Dozer Line
- R Road as Completed Line

Adjacent Pages



Miles
 0 0.25 0.5
 1:24,000
 IMT 2
 9/9/2020
 20:08 hrs





IAP MAP

LNU Lightning Complex

CA-LNU-013407

Sep. 11, 2020 @ 0700 to

Sep. 16, 2020 @ 0700

NAD 83

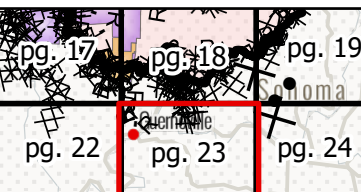
Page 23 of 24

Sonoma

Div B

- Drop Point
- XX XX Completed Dozer Line
- R Road as Completed Line

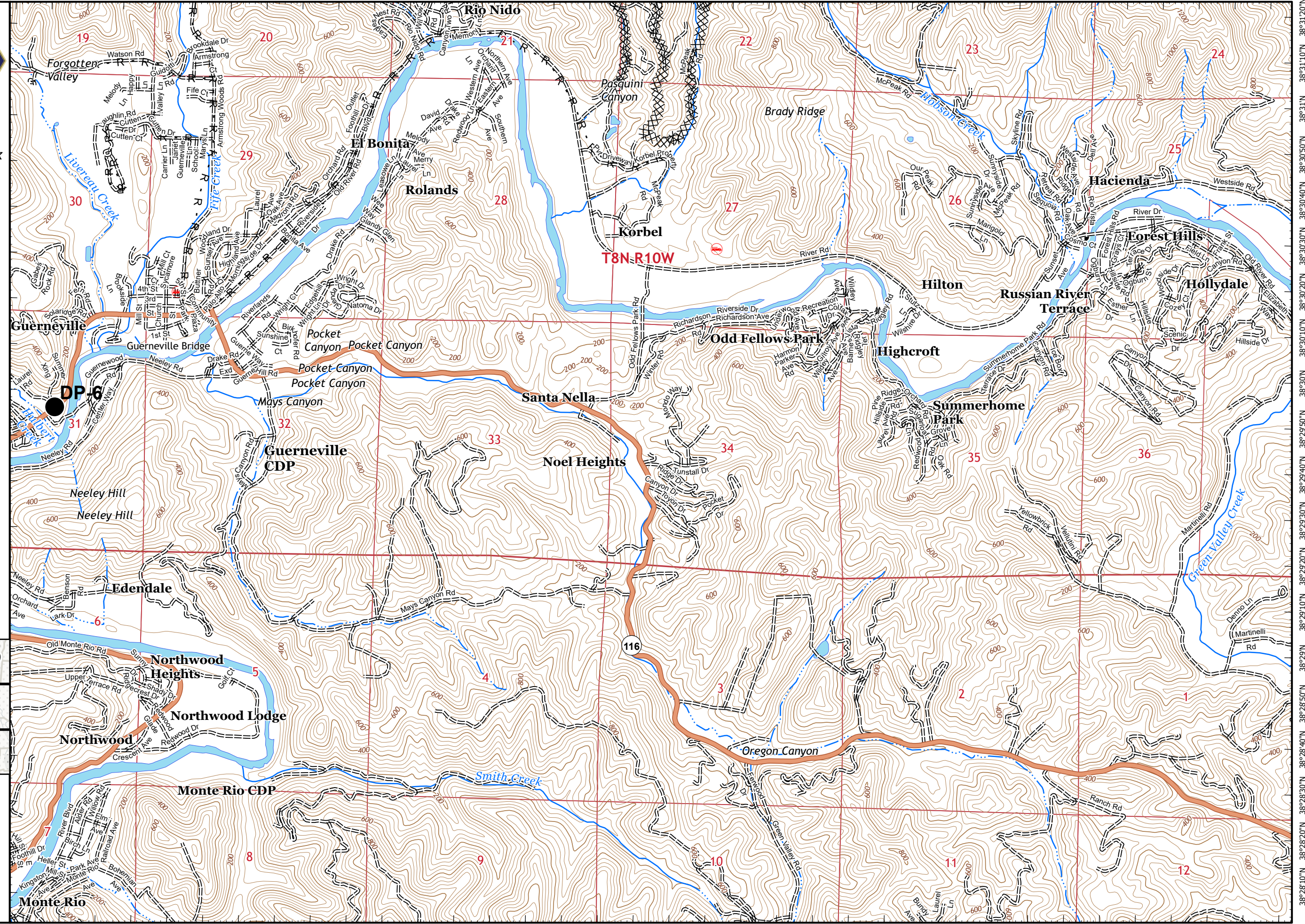
Adjacent Pages



Miles
0 0.25 0.5

1:24,000

IMT 2
9/9/2020
20:09 hrs





IAP MAP

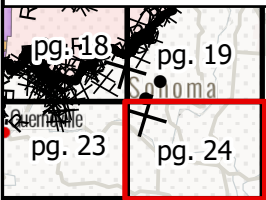
LNU Lightning Complex

CA-LNU-013407
Sep. 11, 2020 @ 0700 to
Sep. 16, 2020 @ 0700

NAD 83
Page 24 of 24
Sonoma
Div B/L

✕ Proposed Dozer Line

Adjacent Pages



Miles
0 0.25 0.5
1:24,000
IMT 2
9/9/2020
20:10 hrs

