



# IAP MAP

## LNU Lightning Complex

CA-LNU-013407

Sep. 11, 2020 @ 0700 to

Sep. 16, 2020 @ 0700

NAD 83

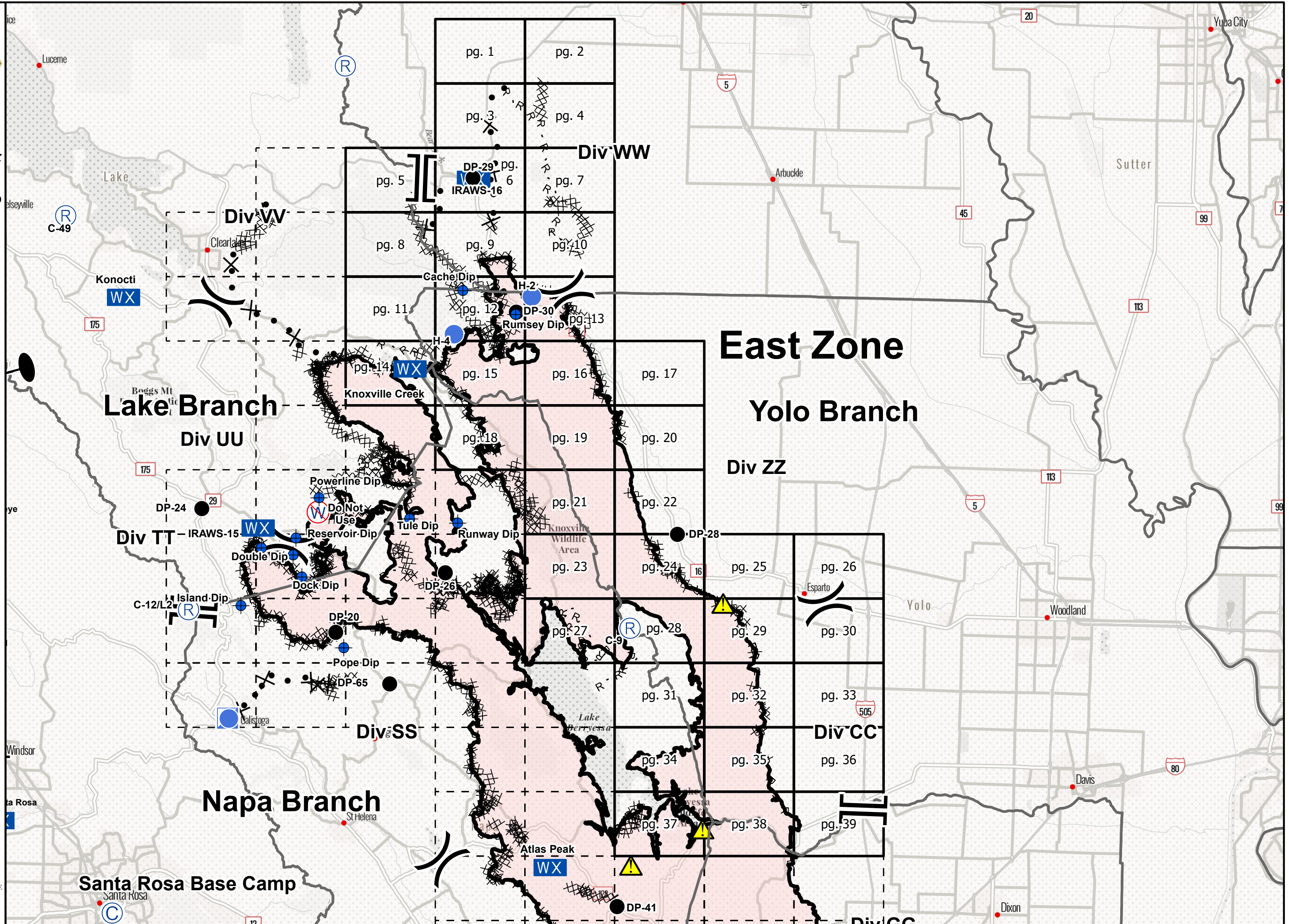
Overview

- Camp
- ◆ Dip Site
- Drop Point
- Helispot
- Incident Command Post
- WX Mobile Weather Unit
- Ⓡ Repeater
- Ⓡ Restricted Water Source
- ⊖ Zone Break
- ) Division Break
- ]] Branch Break
- ▲ Hazardous Road Conditions
- Contained Line
- XX Completed Dozer Line
- H Completed Hand Line
- R Road as Completed Line
- X Proposed Dozer Line
- ▭ Wildfire Daily Fire Perimeter
- ▭ California Counties

# Yolo



IMT 2  
9/9/2020  
20:51 hrs



### Santa Rosa Base Camp

## East Zone Yolo Branch

### Lake Branch

### Napa Branch

Div TT

Div UU

Div SS

Div WW

Div ZZ

Div CC

Div CC

Konocti WX

Div WW

Lake Branch

Div TT

Napa Branch

Div SS

Div WW

East Zone  
Yolo Branch

Div ZZ

Div CC

Div CC

Konocti WX

Div WW

Lake Branch

Div TT

Napa Branch

Div SS

Div WW

East Zone  
Yolo Branch

Div ZZ

Div CC

Div CC

Konocti WX

Div WW

Lake Branch

Div TT

Napa Branch

Div SS

Div WW

East Zone  
Yolo Branch

Div ZZ

Div CC

Div CC

Konocti WX

Div WW

Lake Branch

Div TT

Napa Branch

Div SS

Div WW

East Zone  
Yolo Branch

Div ZZ

Div CC

Div CC

Konocti WX

Div WW

Lake Branch

Div TT

Napa Branch

Div SS

Div WW

East Zone  
Yolo Branch

Div ZZ

Div CC

Div CC

Konocti WX

Div WW

Lake Branch

Div TT

Napa Branch

Div SS

Div WW

East Zone  
Yolo Branch

Div ZZ

Div CC

Div CC

Konocti WX

Div WW

Lake Branch

Div TT

Napa Branch

Div SS

Div WW

East Zone  
Yolo Branch

Div ZZ

Div CC

Div CC

Konocti WX

Div WW

Lake Branch

Div TT

Napa Branch

Div SS

Div WW

East Zone  
Yolo Branch

Div ZZ

Div CC

Div CC

Konocti WX

Div WW

Lake Branch

Div TT

Napa Branch

Div SS

Div WW

East Zone  
Yolo Branch

Div ZZ

Div CC

Div CC

Konocti WX

Div WW

Lake Branch

Div TT

Napa Branch

Div SS

Div WW

East Zone  
Yolo Branch

Div ZZ

Div CC

Div CC

Konocti WX

Div WW

Lake Branch

Div TT

Napa Branch

Div SS

Div WW

East Zone  
Yolo Branch

Div ZZ

Div CC

Div CC

Konocti WX

Div WW

Lake Branch

Div TT

Napa Branch

Div SS

Div WW

East Zone  
Yolo Branch

Div ZZ

Div CC

Div CC

Konocti WX

Div WW

Lake Branch

Div TT

Napa Branch

Div SS

Div WW

East Zone  
Yolo Branch

Div ZZ

Div CC

Div CC

Konocti WX

Div WW

Lake Branch

Div TT

Napa Branch

Div SS

Div WW

East Zone  
Yolo Branch

Div ZZ

Div CC

Div CC

Konocti WX

Div WW

Lake Branch

Div TT

Napa Branch

Div SS

Div WW

East Zone  
Yolo Branch

Div ZZ

Div CC

Div CC

Konocti WX

Div WW

Lake Branch

Div TT

Napa Branch

Div SS

Div WW

East Zone  
Yolo Branch

Div ZZ

Div CC

Div CC

Konocti WX

Div WW

Lake Branch

Div TT

Napa Branch

Div SS

Div WW

East Zone  
Yolo Branch

Div ZZ

Div CC

Div CC

Konocti WX

Div WW

Lake Branch

Div TT

Napa Branch

Div SS

Div WW

East Zone  
Yolo Branch

Div ZZ

Div CC

Div CC

Konocti WX

Div WW

Lake Branch

Div TT

Napa Branch

Div SS

Div WW

East Zone  
Yolo Branch

Div ZZ

Div CC

Div CC

Konocti WX

Div WW

Lake Branch

Div TT

Napa Branch

Div SS

Div WW

East Zone  
Yolo Branch

Div ZZ

Div CC

Div CC

Konocti WX

Div WW

Lake Branch

Div TT

Napa Branch

Div SS

Div WW

East Zone  
Yolo Branch

Div ZZ

Div CC

Div CC

Konocti WX

Div WW

Lake Branch

Div TT

Napa Branch

Div SS

Div WW

East Zone  
Yolo Branch

Div ZZ

Div CC

Div CC

Konocti WX

Div WW

Lake Branch

Div TT

Napa Branch

Div SS

Div WW

East Zone  
Yolo Branch

Div ZZ

Div CC

Div CC

Konocti WX

Div WW

Lake Branch

Div TT

Napa Branch

Div SS

Div WW

East Zone  
Yolo Branch

Div ZZ

Div CC

Div CC

Konocti WX

Div WW

Lake Branch

Div TT

Napa Branch

Div SS

Div WW

East Zone  
Yolo Branch

Div ZZ

Div CC

Div CC

Konocti WX

Div WW

Lake Branch

Div TT

Napa Branch

Div SS

Div WW

East Zone  
Yolo Branch

Div ZZ

Div CC

Div CC

Konocti WX

Div WW

Lake Branch

Div TT

Napa Branch

Div SS

Div WW

East Zone  
Yolo Branch

Div ZZ

Div CC

Div CC

Konocti WX

Div WW

Lake Branch



# IAP MAP

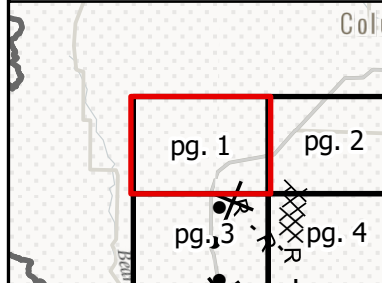
## LNU Lightning Complex

CA-LNU-013407  
 Sep. 11, 2020 @ 0700 to  
 Sep. 16, 2020 @ 0700  
 NAD 83  
 Page 1 of 39  
 Yolo  
 Div WW/ZZ



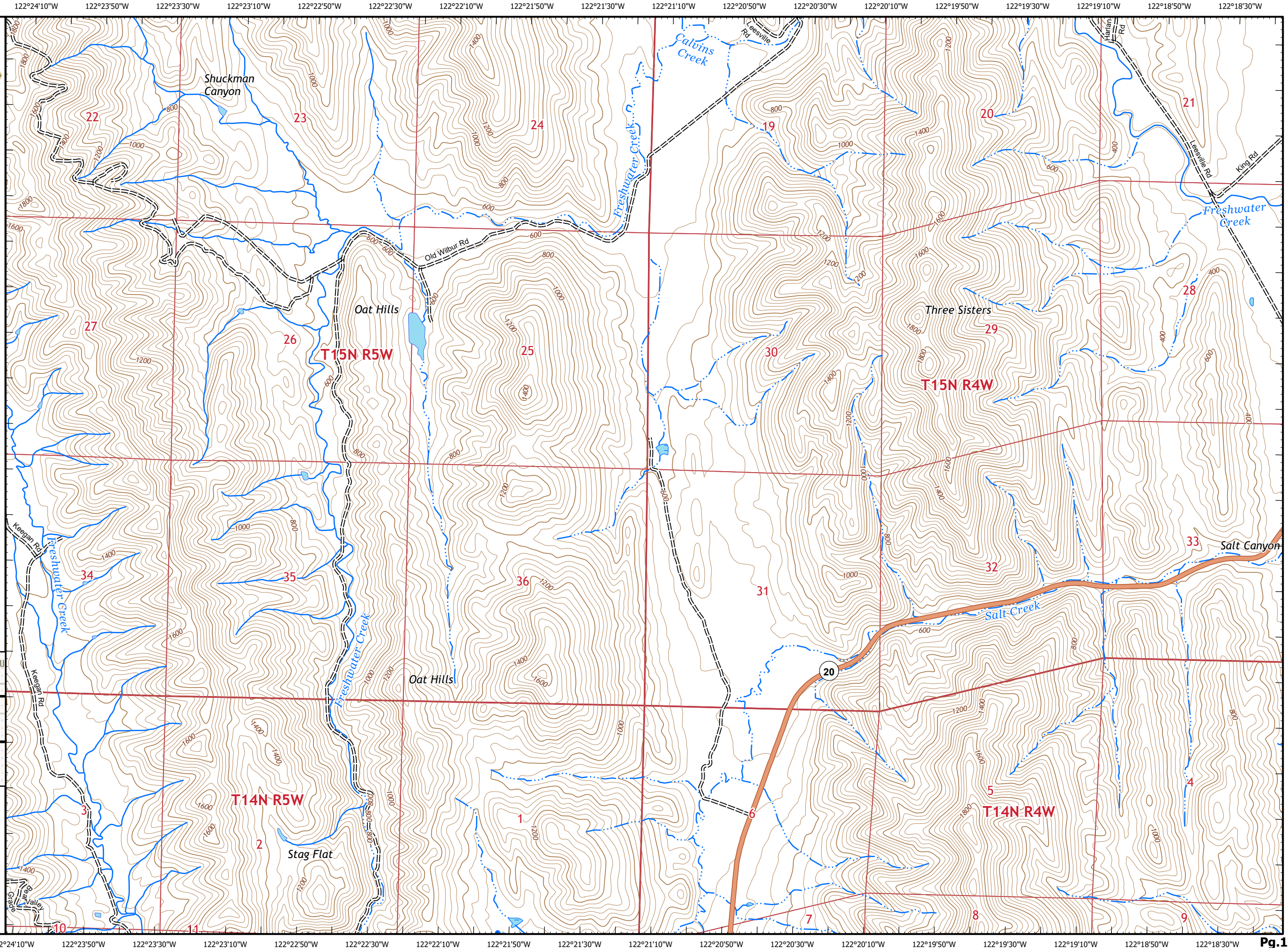
Proposed Dozer Line

### Adjacent Pages



1:24,000

IMT 2  
9/9/2020  
19:54 hrs





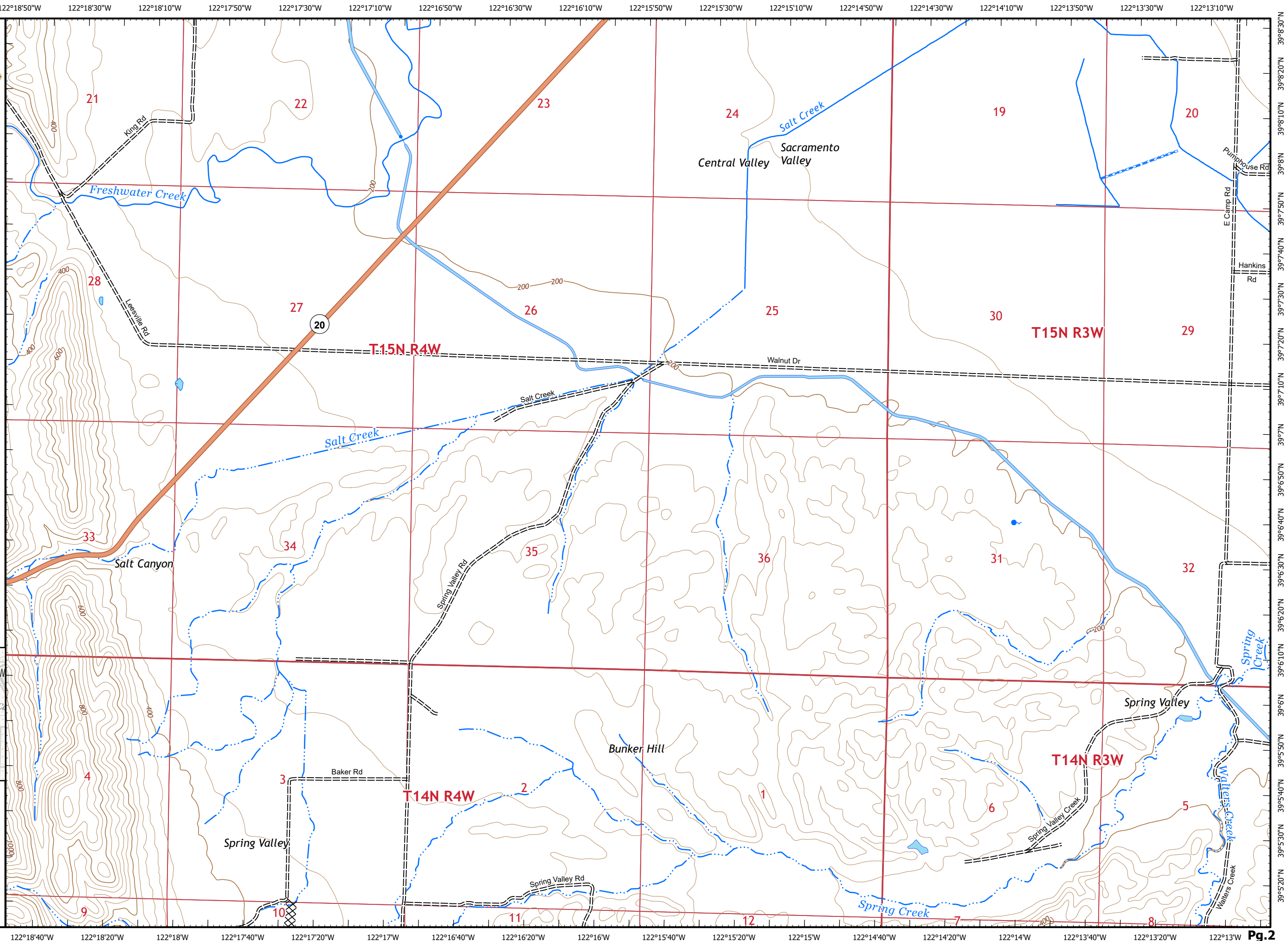

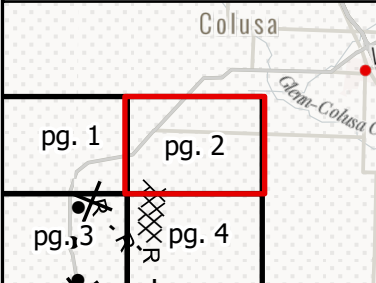
# IAP MAP

## LNU Lightning Complex

CA-LNU-013407  
 Sep. 11, 2020 @ 0700 to  
 Sep. 16, 2020 @0700  
 NAD 83  
 Page 2 of 39  
 Yolo  
 Div WW/ZZ

XX XX Completed Dozer Line

### Adjacent Pages



122°24'10"W 122°23'50"W 122°23'30"W 122°23'10"W 122°22'50"W 122°22'30"W 122°22'10"W 122°21'50"W 122°21'30"W 122°21'10"W 122°20'50"W 122°20'30"W 122°20'10"W 122°19'50"W 122°19'30"W 122°19'10"W 122°18'50"W 122°18'30"W

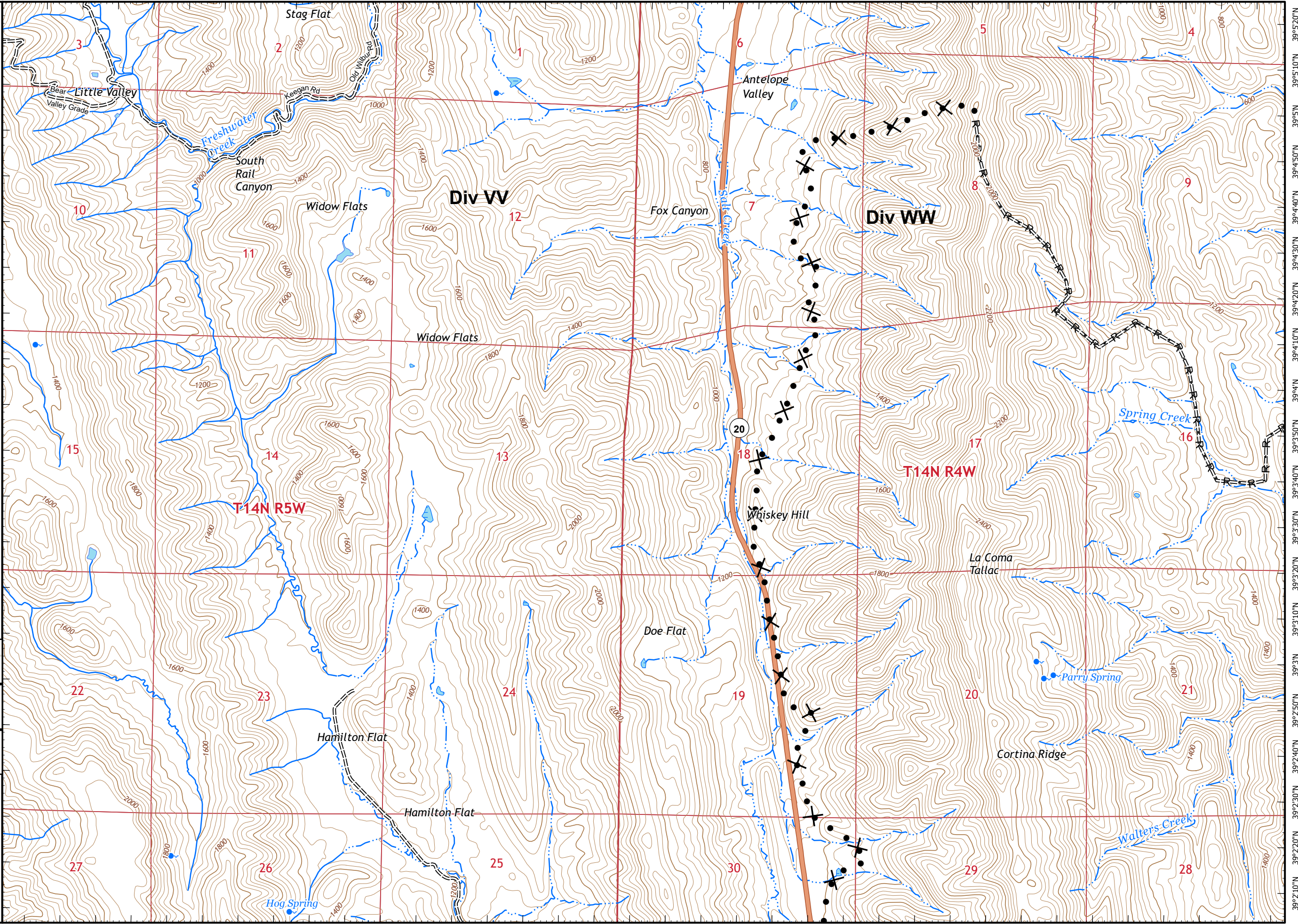


# IAP MAP

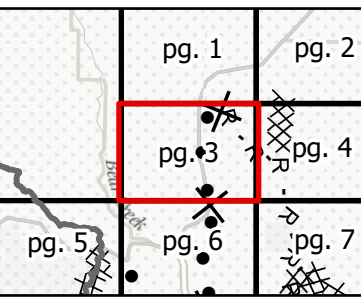
## LNU Lightning Complex

CA-LNU-013407  
Sep. 11, 2020 @ 0700 to  
Sep. 16, 2020 @ 0700  
NAD 83  
Page 3 of 39  
Yolo  
Div WW/ZZ

R Road as Completed Line  
X Proposed Dozer Line



### Adjacent Pages



Scale bar: 0, 0.25, 0.5 Miles  
1:24,000  
IMT 2  
9/9/2020  
19:54 hrs

122°24'W 122°23'40"W 122°23'20"W 122°23'W 122°22'40"W 122°22'20"W 122°22'W 122°21'40"W 122°21'20"W 122°21'W 122°20'40"W 122°20'20"W 122°20'W 122°19'40"W 122°19'20"W 122°19'W 122°18'40"W 122°18'20"W **Pg.3**



# IAP MAP


## LNU Lightning Complex

CA-LNU-013407  
 Sep. 11, 2020 @ 0700 to  
 Sep. 16, 2020 @ 0700  
 NAD 83  
 Page 4 of 39  
 Yolo  
 Div WW/ZZ

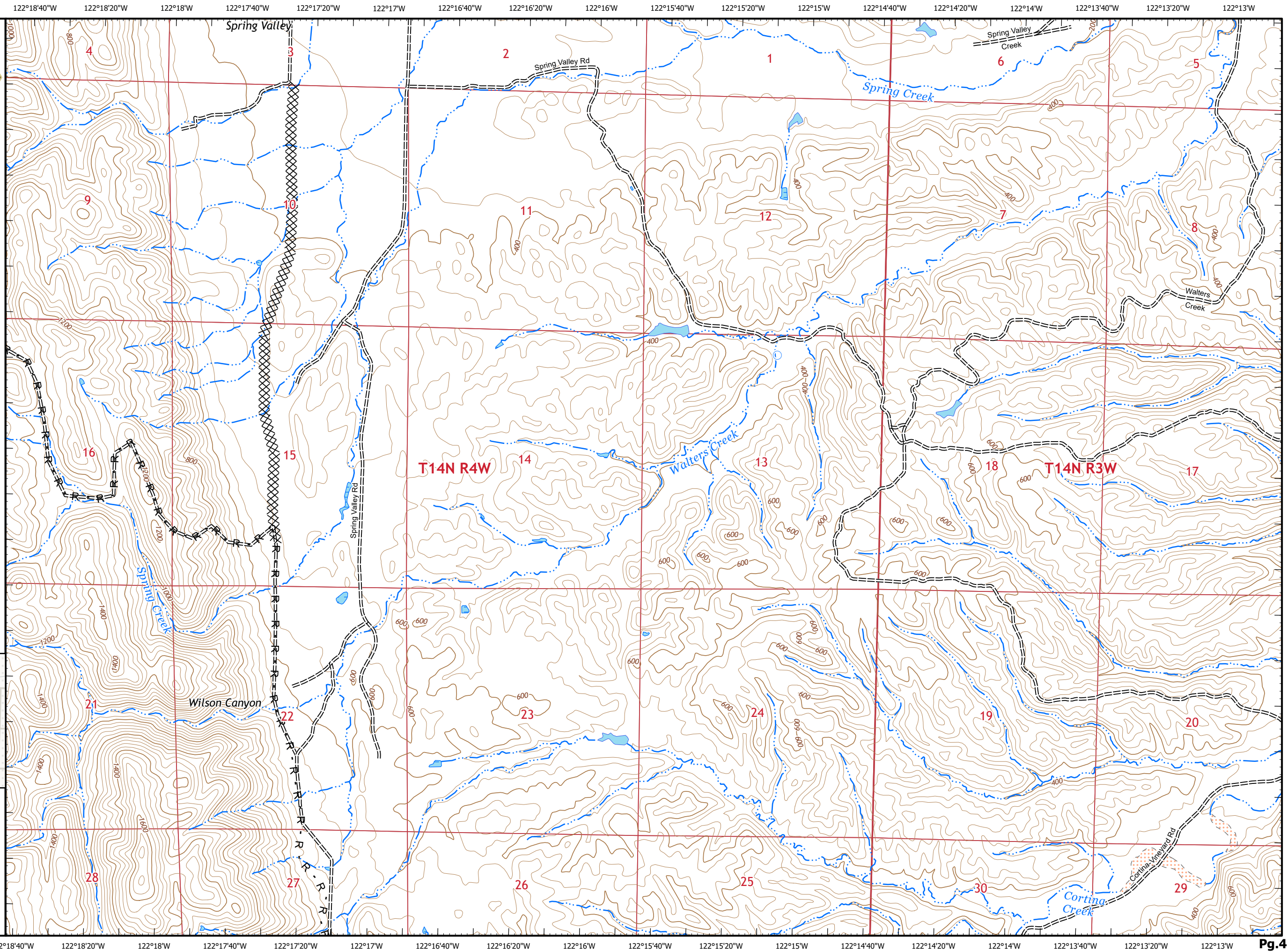
XX XX Completed Dozer Line  
 R - Road as Completed Line

### Adjacent Pages

pg. 1	pg. 2
pg. 3	pg. 4
pg. 6	pg. 7



Miles  
 0 0.25 0.5  
**1:24,000**  
 IMT 2  
 9/9/2020  
 19:54 hrs



122°29'30"W 122°29'10"W 122°28'50"W 122°28'30"W 122°28'10"W 122°27'50"W 122°27'30"W 122°27'10"W 122°26'50"W 122°26'30"W 122°26'10"W 122°25'50"W 122°25'30"W 122°25'10"W 122°24'50"W 122°24'30"W 122°24'10"W 122°23'50"W



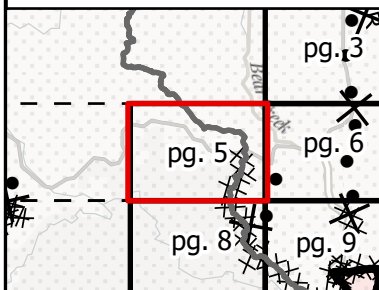
# IAP MAP

## LNU Lightning Complex

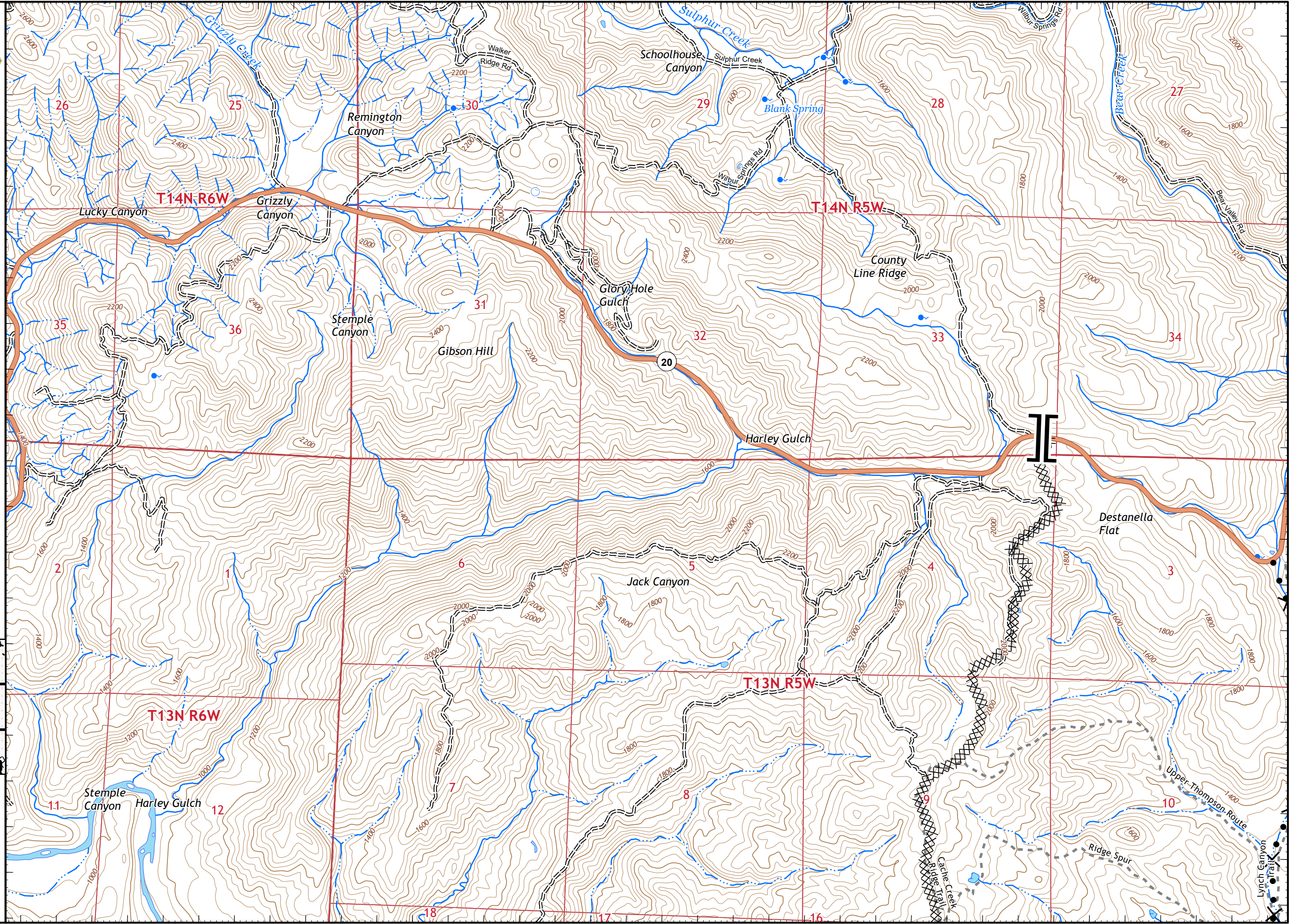
CA-LNU-013407  
Sep. 11, 2020 @ 0700 to  
Sep. 16, 2020 @ 0700  
NAD 83  
Page 5 of 39  
Yolo  
Div WW

- Branch Break
- Completed Dozer Line
- Proposed Dozer Line

### Adjacent Pages



Miles  
0 0.25 0.5  
1:24,000  
IMT 2  
9/9/2020  
19:55 hrs



122°29'20"W 122°29'W 122°28'40"W 122°28'20"W 122°28'W 122°27'40"W 122°27'20"W 122°27'W 122°26'40"W 122°26'20"W 122°26'W 122°25'40"W 122°25'20"W 122°25'W 122°24'40"W 122°24'20"W 122°24'W 122°23'40"W **Pg.5**



# IAP MAP

## LNU Lightning Complex

CA-LNU-013407  
Sep. 11, 2020 @ 0700 to  
Sep. 16, 2020 @ 0700

NAD 83

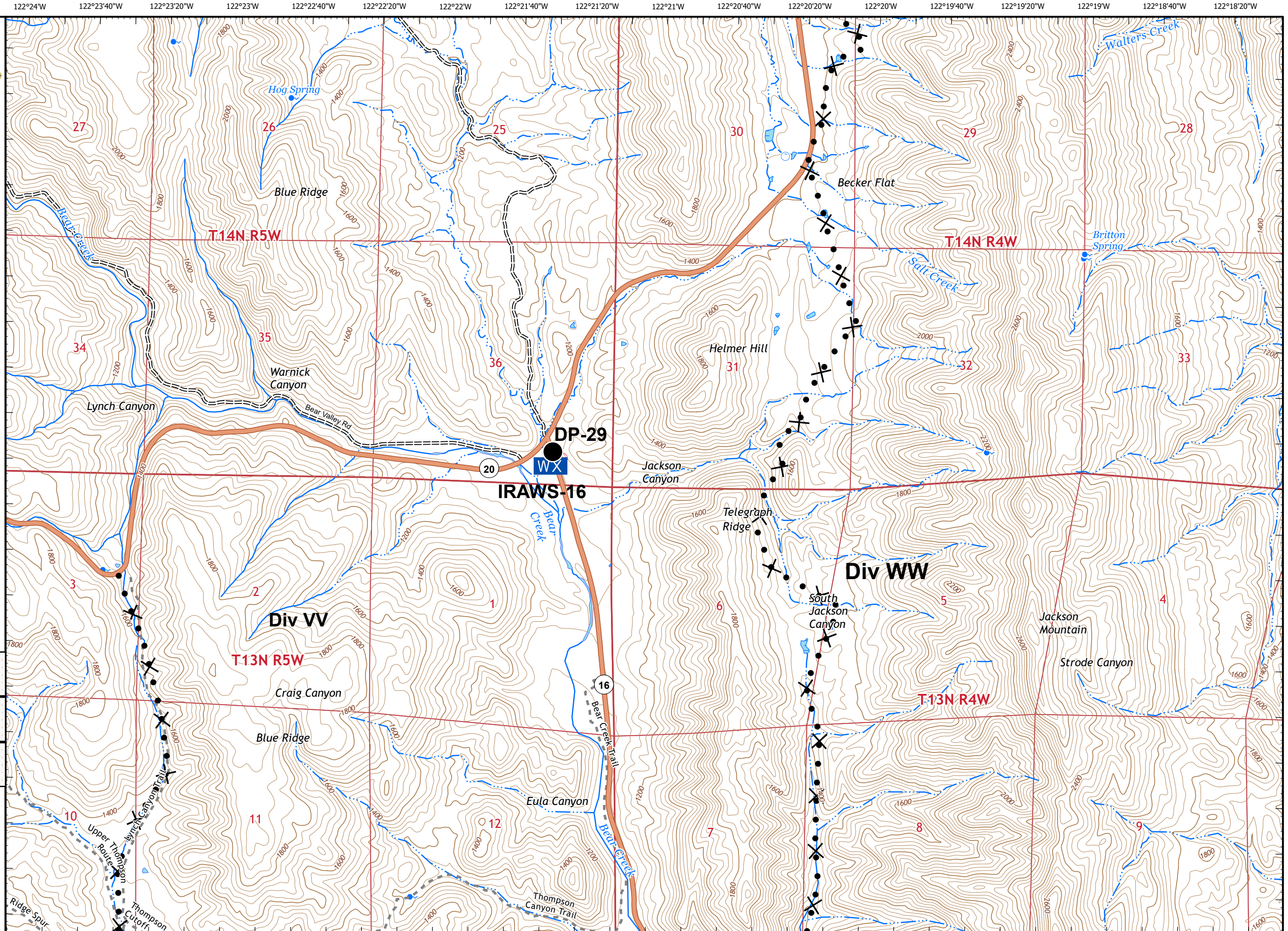
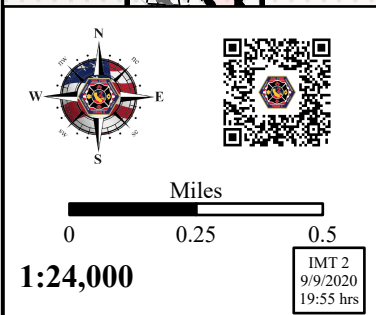
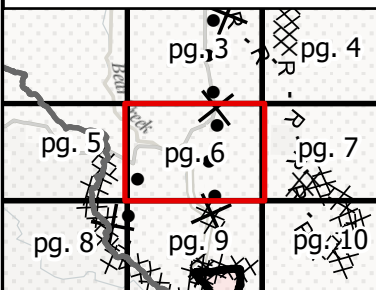
Page 6 of 39

Yolo

Div WW/ZZ

- Drop Point
- Mobile Weather Unit
- Proposed Dozer Line

### Adjacent Pages



122°18'40"W 122°18'20"W 122°18'W 122°17'40"W 122°17'20"W 122°17'W 122°16'40"W 122°16'20"W 122°16'W 122°15'40"W 122°15'20"W 122°15'W 122°14'40"W 122°14'20"W 122°14'W 122°13'40"W 122°13'20"W 122°13'W



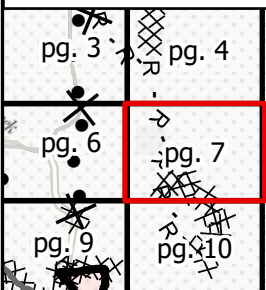
# IAP MAP

## LNU Lightning Complex

CA-LNU-013407  
Sep. 11, 2020 @ 0700 to  
Sep. 16, 2020 @ 0700  
NAD 83  
Page 7 of 39  
Yolo  
Div WW/ZZ

XX XX Completed Dozer Line  
R Road as Completed Line

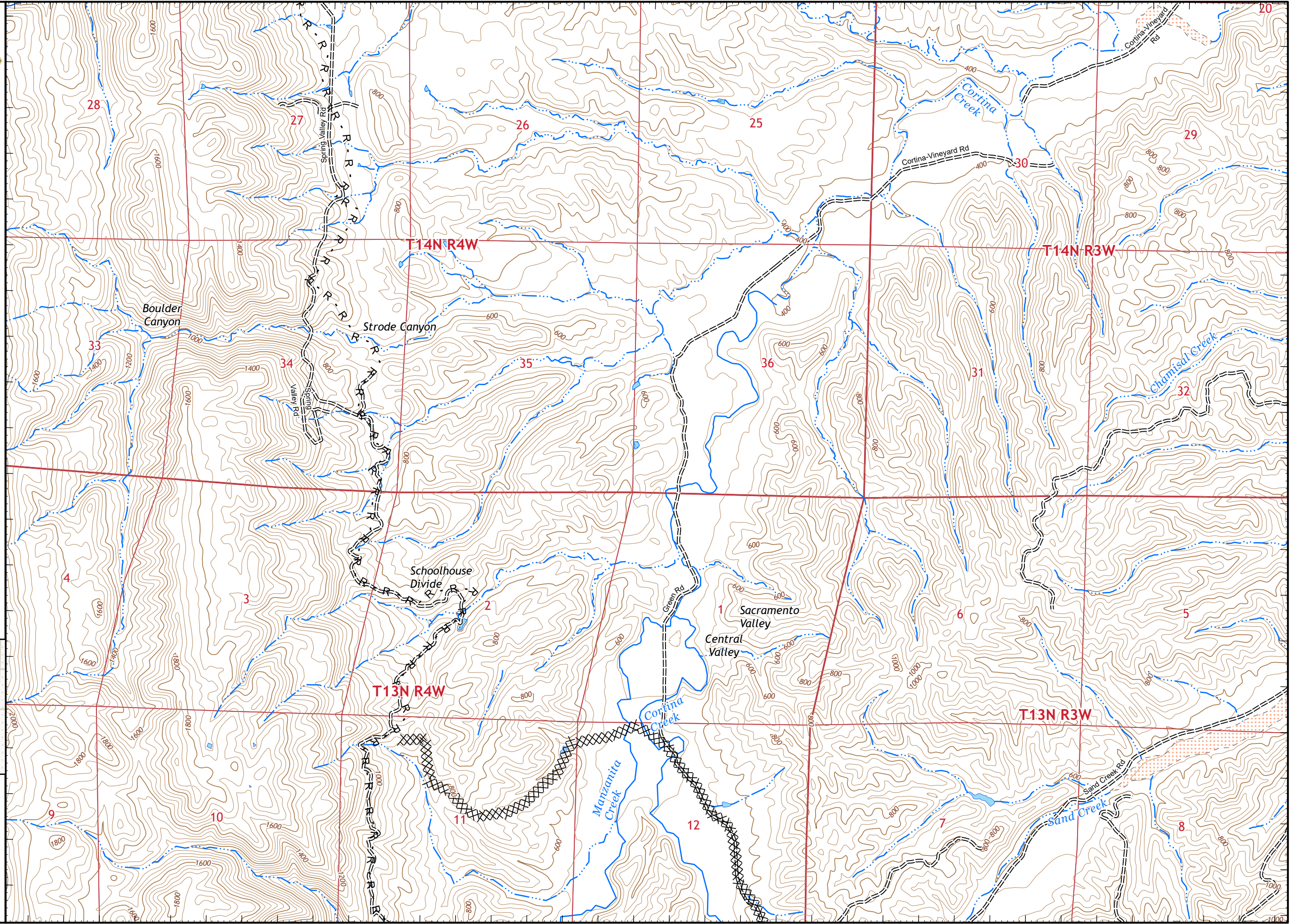
### Adjacent Pages



Compass rose, scale bar (0 to 0.5 miles), and QR code.

1:24,000

IMT 2  
9/9/2020  
19:55 hrs



122°18'30"W 122°18'10"W 122°17'50"W 122°17'30"W 122°17'10"W 122°16'50"W 122°16'30"W 122°16'10"W 122°15'50"W 122°15'30"W 122°15'10"W 122°14'50"W 122°14'30"W 122°14'10"W 122°13'50"W 122°13'30"W 122°13'10"W 122°12'50"W Pg. 7

39°2'20"N 39°2'N 39°1'50"N 39°1'40"N 39°1'30"N 39°1'20"N 39°1'10"N 39°1'N 39°0'50"N 39°0'40"N 39°0'30"N 39°0'20"N 39°0'10"N 39°0'N 38°59'50"N 38°59'40"N 38°59'30"N 38°59'20"N 38°59'10"N





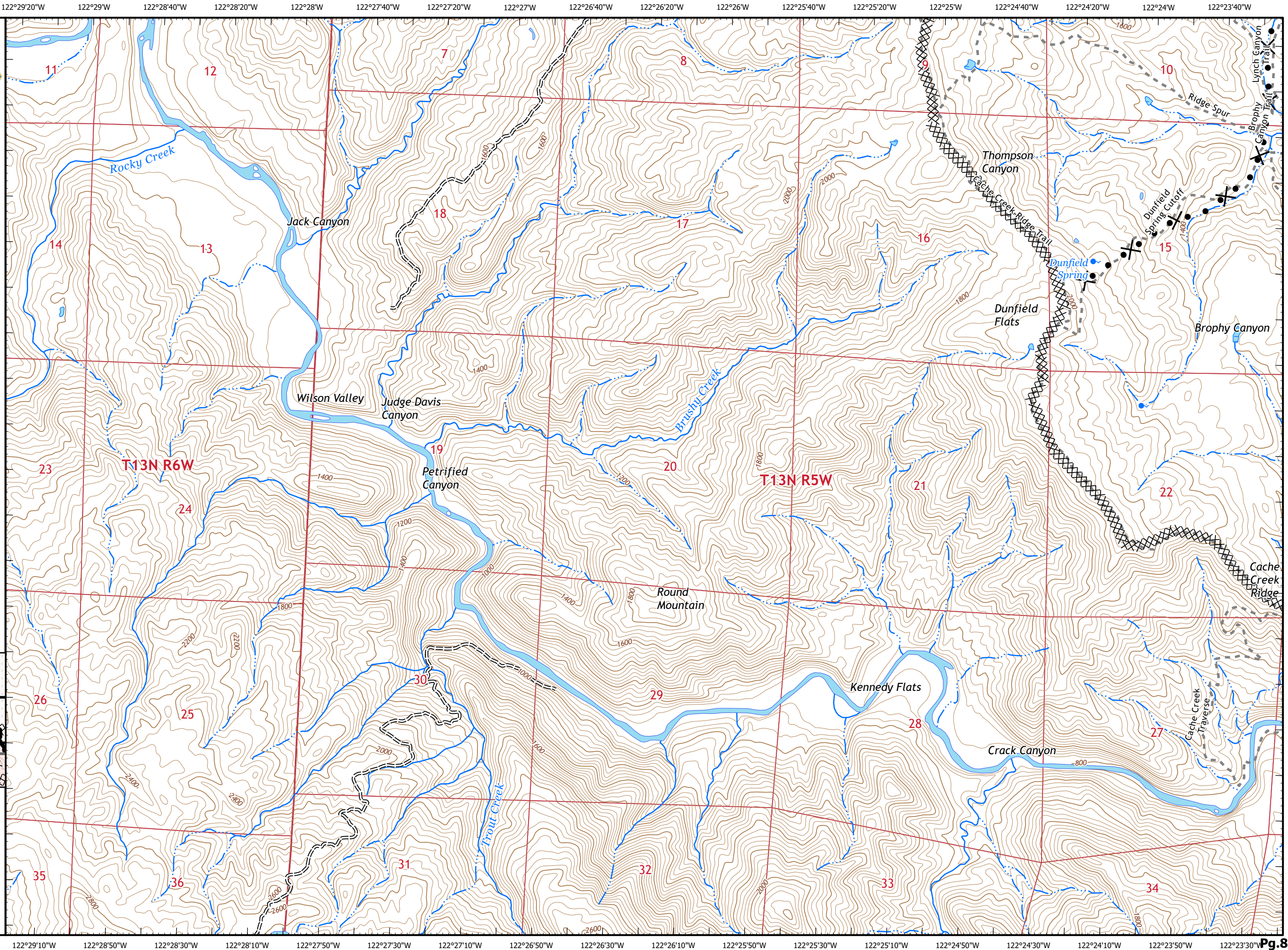
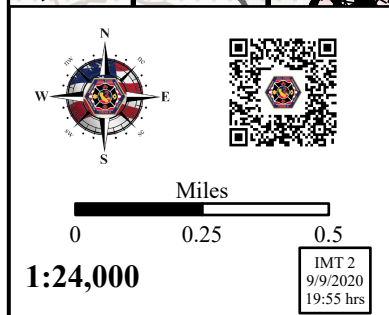
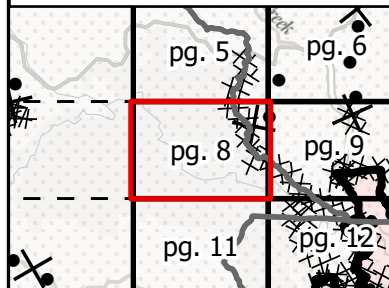
# IAP MAP

## LNU Lightning Complex

CA-LNU-013407  
 Sep. 11, 2020 @ 0700 to  
 Sep. 16, 2020 @ 0700  
 NAD 83  
 Page 8 of 39  
 Yolo  
 Div WW

- ⊗⊗ Completed Dozer Line
- ⊗ Proposed Dozer Line

### Adjacent Pages



122°24'W 122°23'40"W 122°23'20"W 122°23'W 122°22'40"W 122°22'20"W 122°22'W 122°21'40"W 122°21'20"W 122°21'W 122°20'40"W 122°20'20"W 122°20'W 122°19'40"W 122°19'20"W 122°19'W 122°18'40"W 122°18'20"W



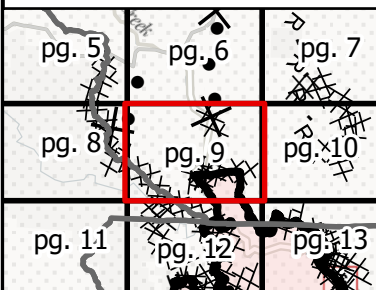
# IAP MAP

## LNU Lightning Complex

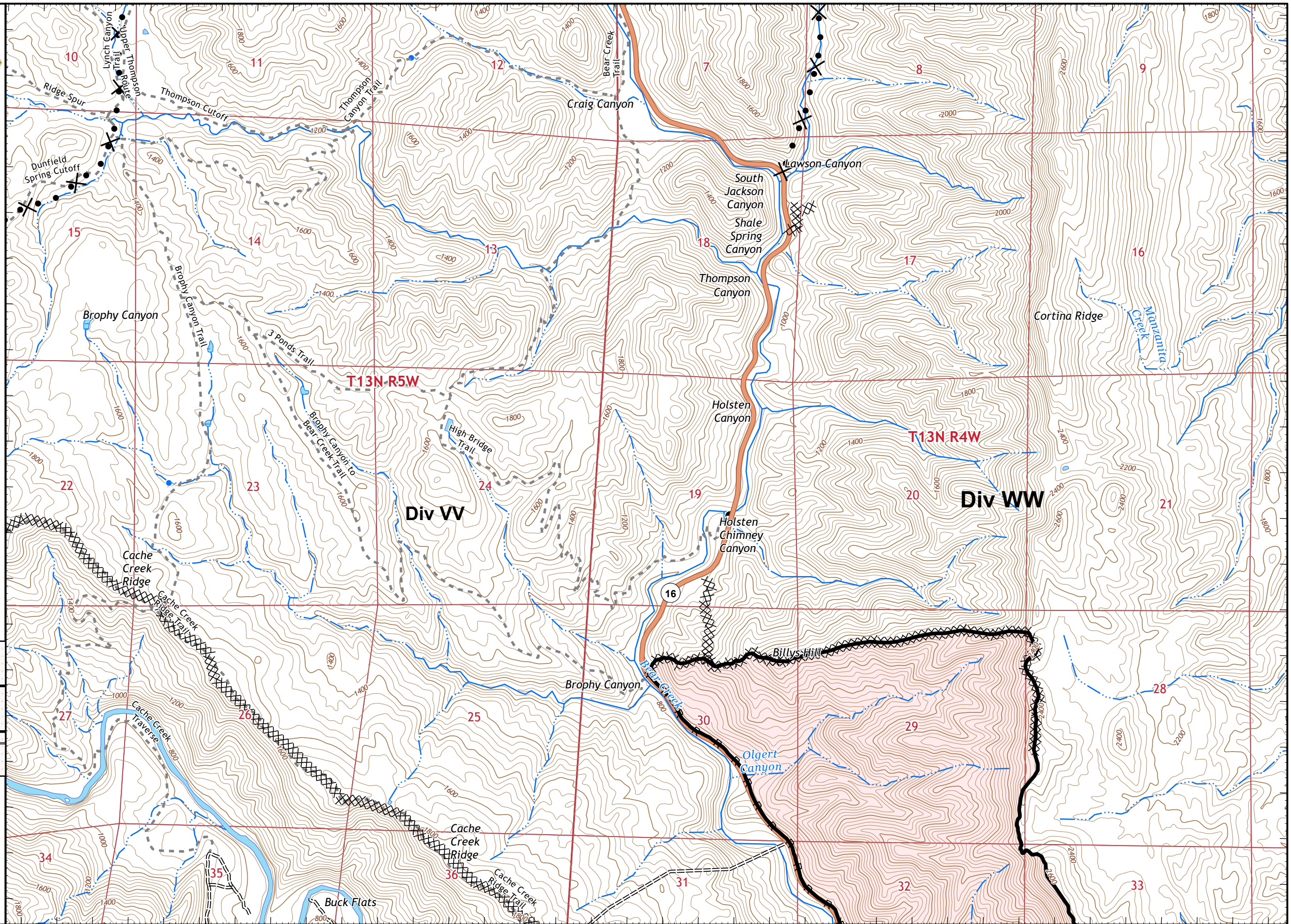
CA-LNU-013407  
Sep. 11, 2020 @ 0700 to  
Sep. 16, 2020 @ 0700  
NAD 83  
Page 9 of 39  
Yolo  
Div WW/ZZ

- Contained Line
- Completed Dozer Line
- Road as Completed Line
- Proposed Dozer Line
- Wildfire Daily Fire Perimeter

### Adjacent Pages



Miles  
0 0.25 0.5  
1:24,000  
IMT 2  
9/9/2020  
19:56 hrs



122°23'50"W 122°23'30"W 122°23'10"W 122°22'50"W 122°22'30"W 122°22'10"W 122°21'50"W 122°21'30"W 122°21'10"W 122°20'50"W 122°20'30"W 122°20'10"W 122°19'50"W 122°19'30"W 122°19'10"W 122°18'50"W 122°18'30"W 122°18'10"W **Pg.9**



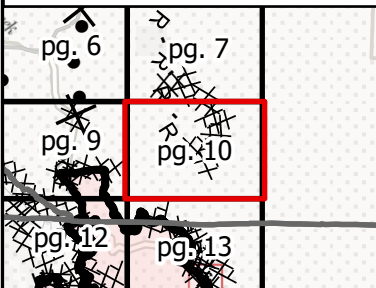
# IAP MAP

## LNU Lightning Complex

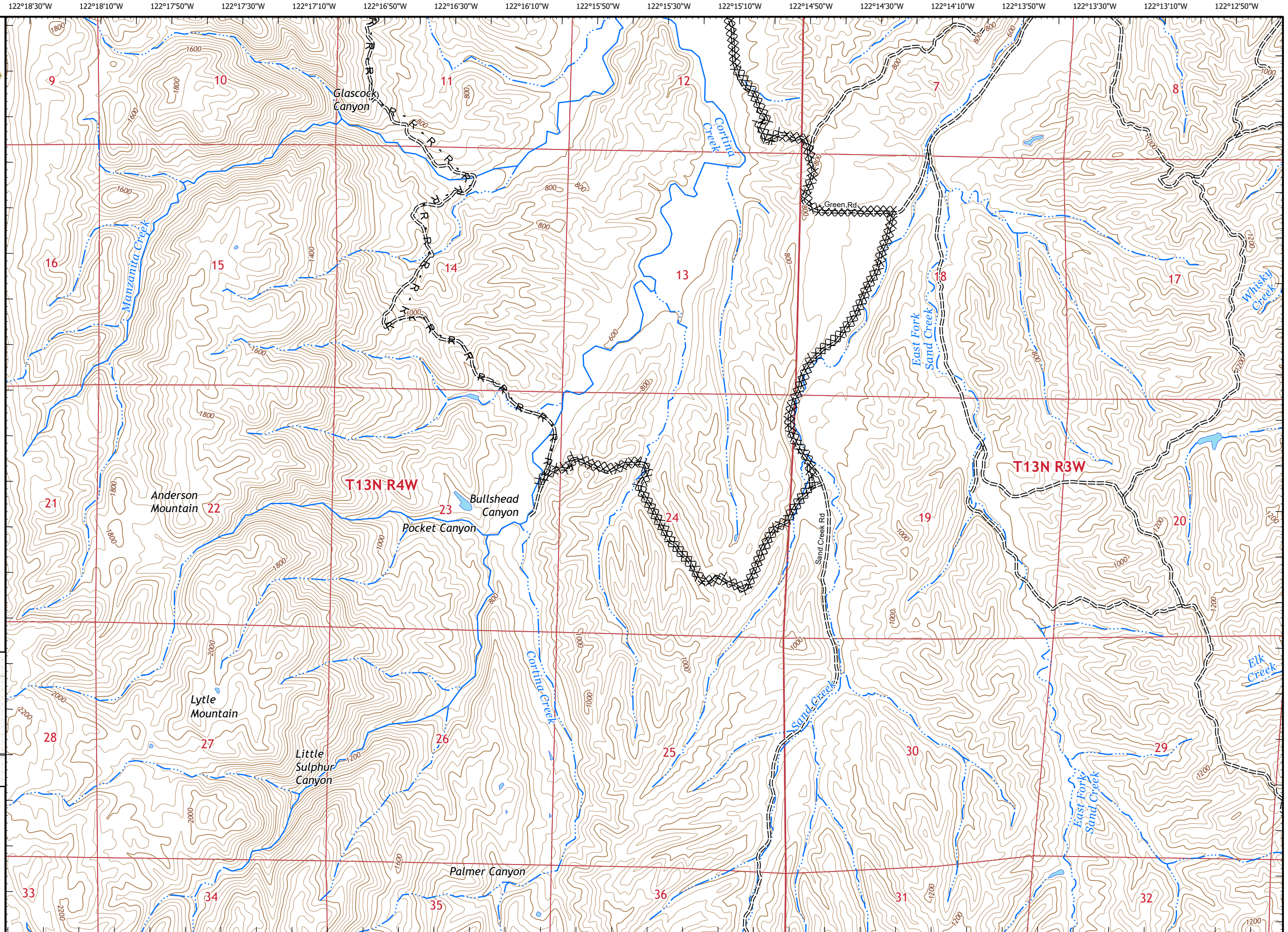
CA-LNU-013407  
 Sep. 11, 2020 @ 0700 to  
 Sep. 16, 2020 @ 0700  
 NAD 83  
 Page 10 of 39  
 Yolo  
 Div WW/ZZ

XX XX Completed Dozer Line  
 R Road as Completed Line

### Adjacent Pages



Miles  
 0 0.25 0.5  
 1:24,000  
 IMT 2  
 9/9/2020  
 19:56 hrs





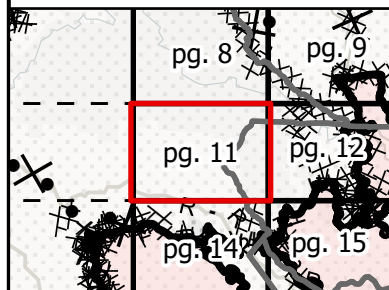
# IAP MAP

## LNU Lightning Complex

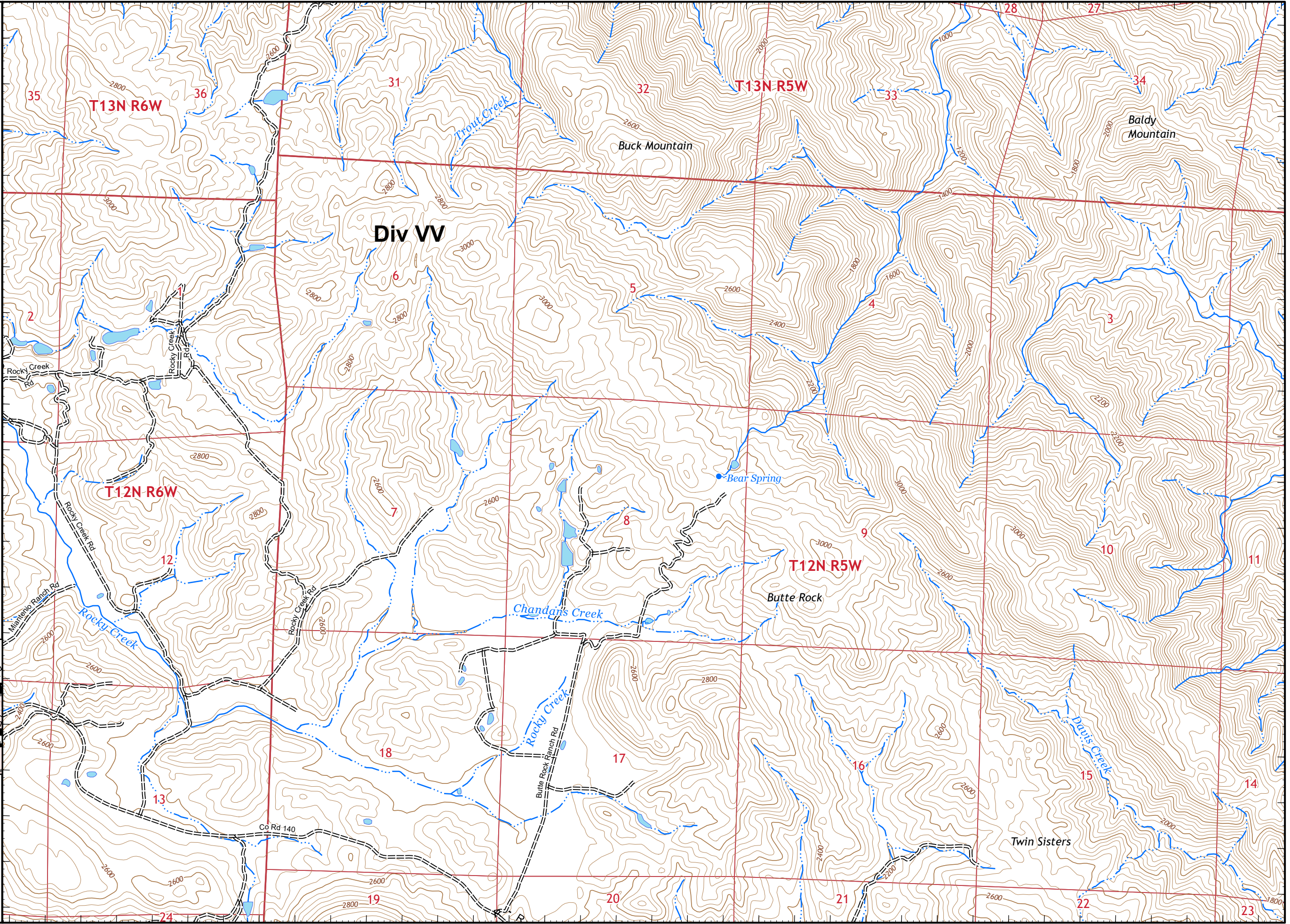
CA-LNU-013407  
 Sep. 11, 2020 @ 0700 to  
 Sep. 16, 2020 @ 0700  
 NAD 83  
 Page 11 of 39  
 Yolo  
 Div WW

R Road as Completed Line

### Adjacent Pages



Miles  
 0 0.25 0.5  
 1:24,000  
 IMT 2  
 9/9/2020  
 19:56 hrs





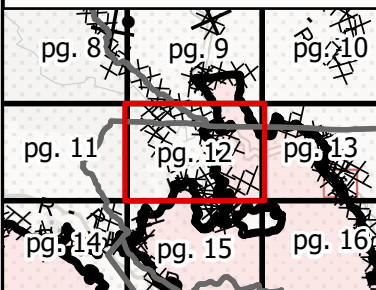
# IAP MAP

## LNU Lightning Complex

CA-LNU-013407  
 Sep. 11, 2020 @ 0700 to  
 Sep. 16, 2020 @ 0700  
 NAD 83  
 Page 12 of 39  
 Yolo  
 Div ZZ

- Dip Site
- Drop Point
- Helispot
- Contained Line
- Completed Dozer Line
- Completed Hand Line
- Road as Completed Line
- Wildfire Daily Fire Perimeter

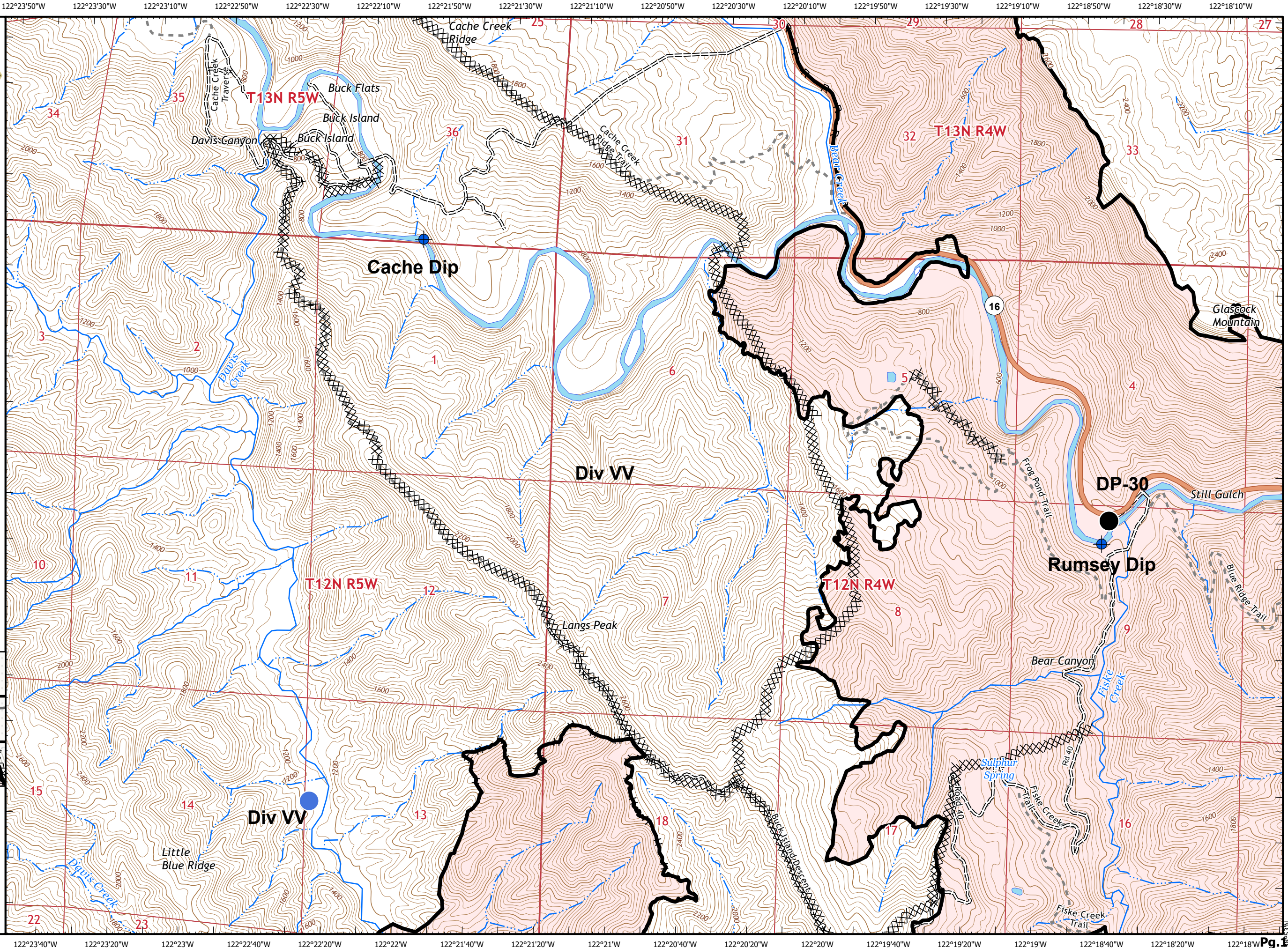
### Adjacent Pages



Miles  
0 0.25 0.5

1:24,000

IMT 2  
9/9/2020  
19:56 hrs





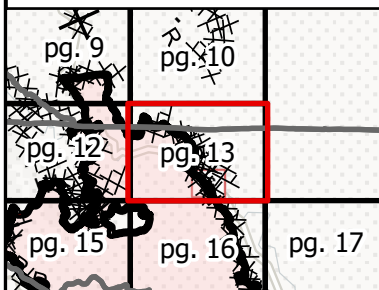
# IAP MAP

## LNU Lightning Complex

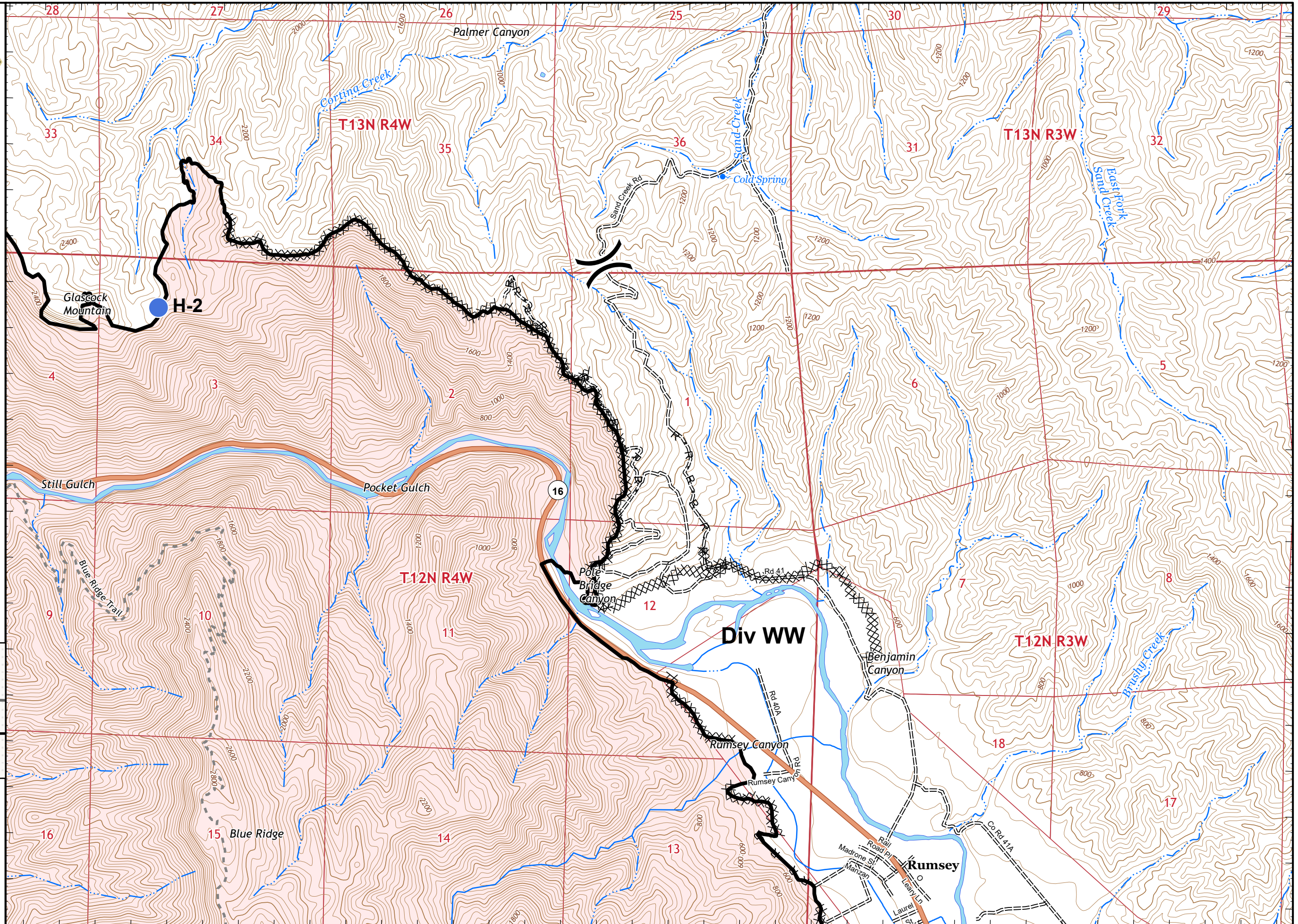
CA-LNU-013407  
Sep. 11, 2020 @ 0700 to  
Sep. 16, 2020 @ 0700  
NAD 83  
Page 13 of 39  
Yolo  
Div ZZ

- Helispot
- ) Division Break
- Contained Line
- Completed Dozer Line
- Road as Completed Line
- Wildfire Daily Fire Perimeter

### Adjacent Pages



Miles  
0 0.25 0.5  
1:24,000  
IMT 2  
9/9/2020  
19:56 hrs





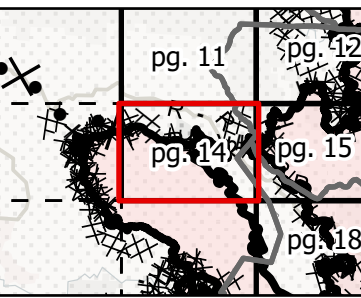
# IAP MAP

## LNU Lightning Complex

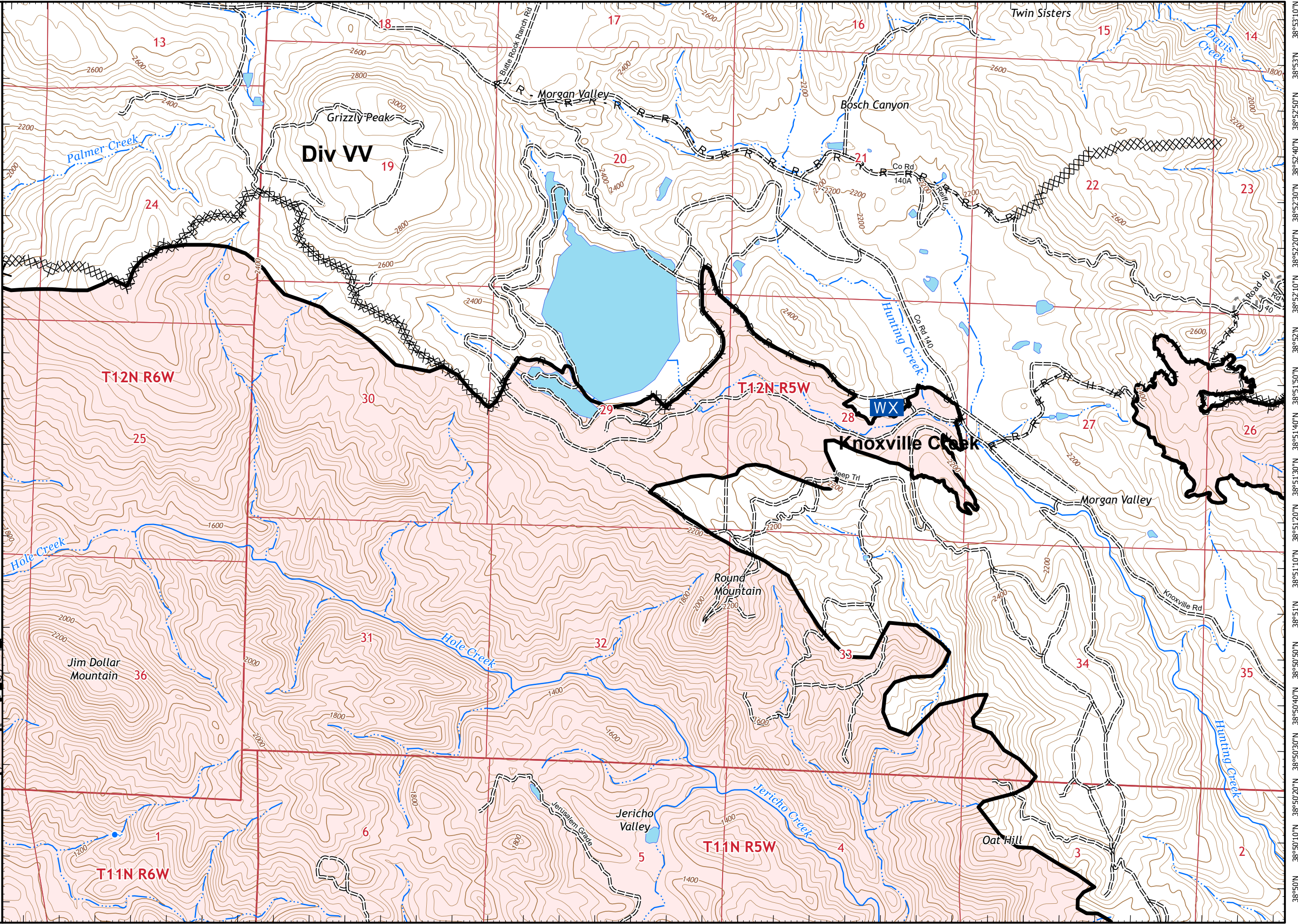
CA-LNU-013407  
Sep. 11, 2020 @ 0700 to  
Sep. 16, 2020 @ 0700  
NAD 83  
Page 14 of 39  
Yolo  
Div WW

- Mobile Weather Unit
- Contained Line
- Completed Dozer Line
- Completed Hand Line
- Road as Completed Line
- Proposed Dozer Line
- Wildfire Daily Fire Perimeter

### Adjacent Pages



Miles  
0 0.25 0.5  
1:24,000  
IMT 2  
9/9/2020  
19:57 hrs



122°23'40"W 122°23'20"W 122°23'W 122°22'40"W 122°22'20"W 122°22'W 122°21'40"W 122°21'20"W 122°21'W 122°20'40"W 122°20'20"W 122°20'W 122°19'40"W 122°19'20"W 122°19'W 122°18'40"W 122°18'20"W 122°18'W



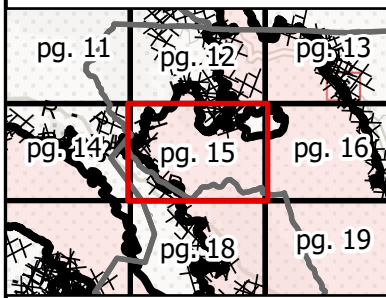
# IAP MAP

## LNU Lightning Complex

CA-LNU-013407  
Sep. 11, 2020 @ 0700 to  
Sep. 16, 2020 @ 0700  
NAD 83  
Page 15 of 39  
Yolo  
Div ZZ

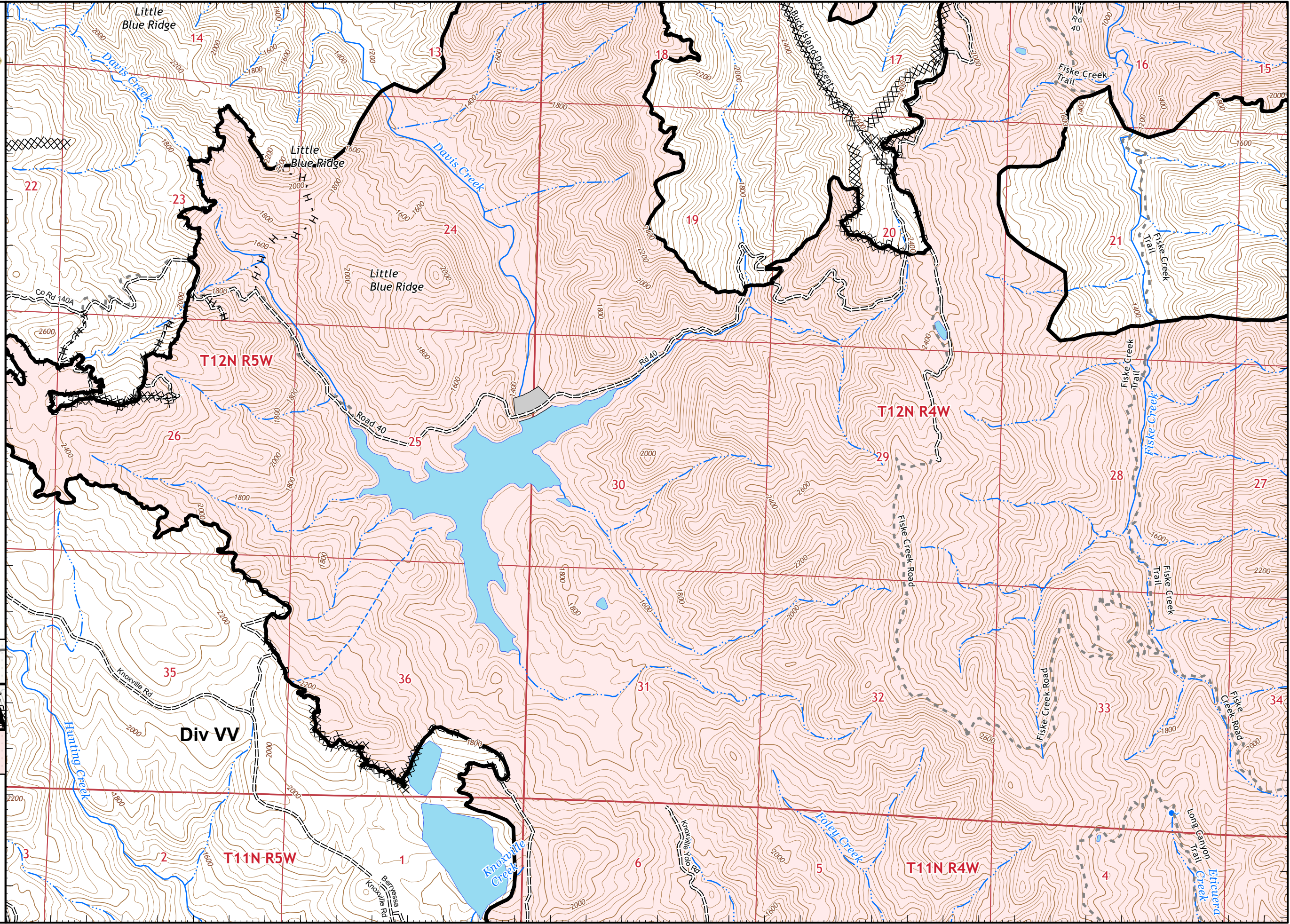
- Contained Line
- Completed Dozer Line
- Completed Hand Line
- Road as Completed Line
- Wildfire Daily Fire Perimeter

### Adjacent Pages



Miles  
0 0.25 0.5

1:24,000  
IMT 2  
9/9/2020  
19:57 hrs







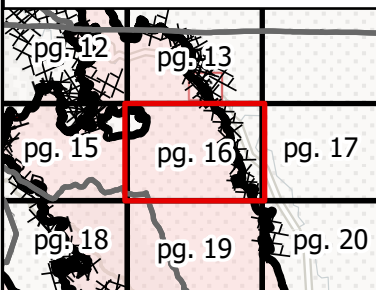
# IAP MAP

## LNU Lightning Complex

CA-LNU-013407  
Sep. 11, 2020 @ 0700 to  
Sep. 16, 2020 @ 0700  
NAD 83  
Page 16 of 39  
Yolo  
Div ZZ

- Contained Line
- Completed Dozer Line
- Road as Completed Line
- Wildfire Daily Fire Perimeter

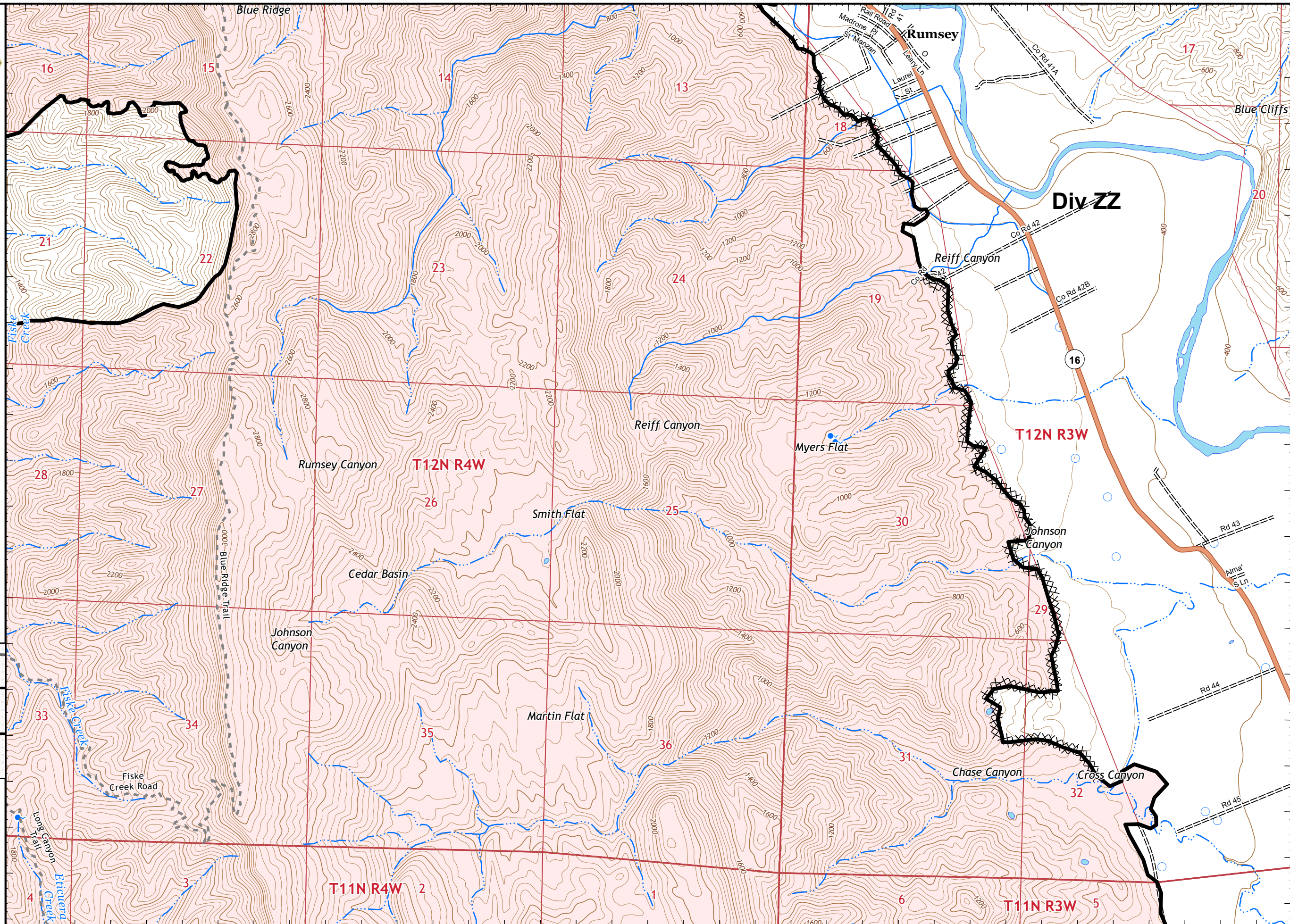
### Adjacent Pages



Miles  
0 0.25 0.5

1:24,000

IMT 2  
9/9/2020  
19:57 hrs





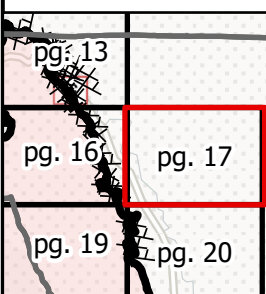
# IAP MAP

## LNU Lightning Complex

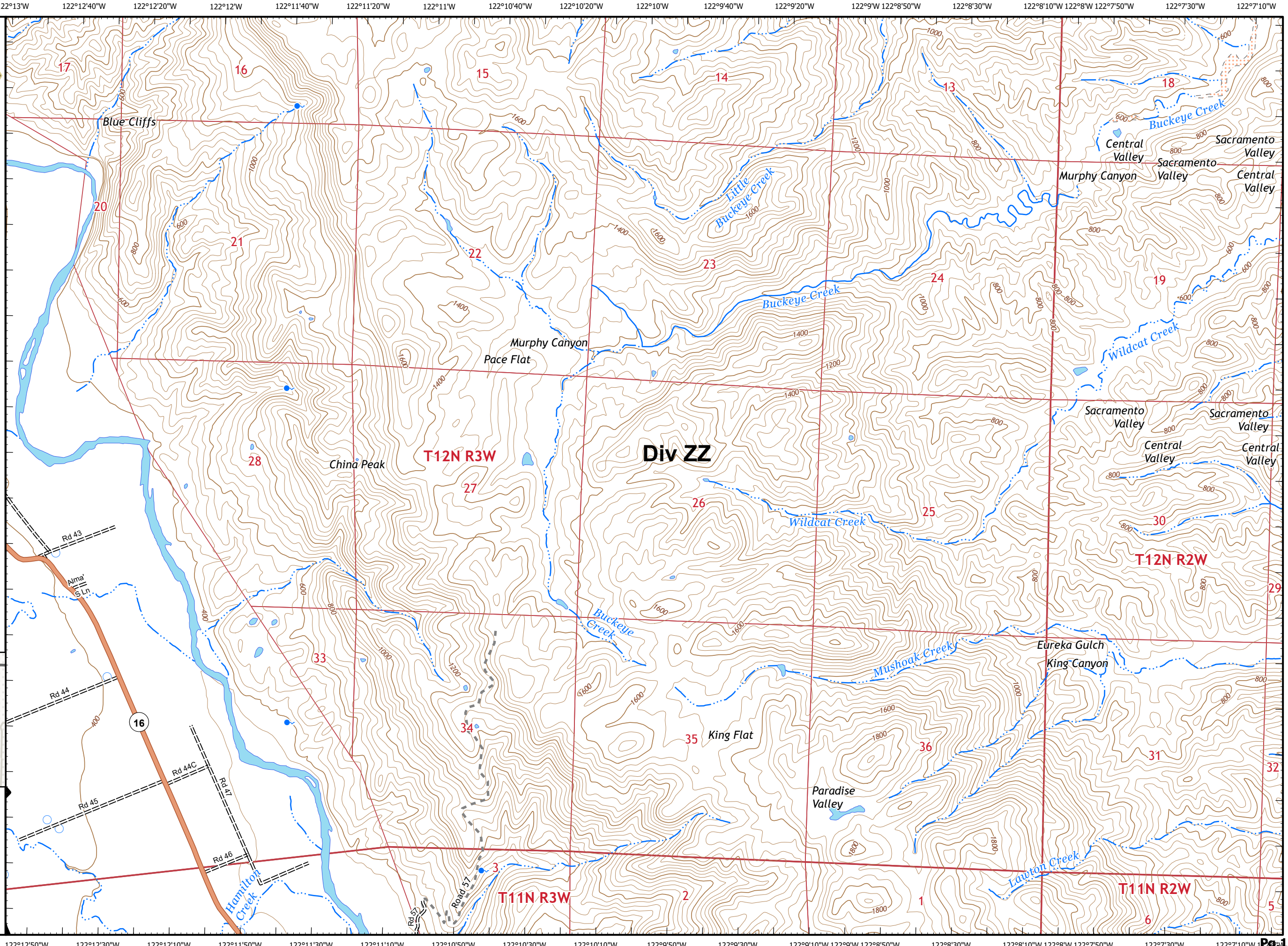
CA-LNU-013407  
 Sep. 11, 2020 @ 0700 to  
 Sep. 16, 2020 @ 0700  
 NAD 83  
 Page 17 of 39  
 Yolo  
 Div ZZ

- Contained Line
- Wildfire Daily Fire Perimeter

### Adjacent Pages



Miles  
 0 0.25 0.5  
 1:24,000  
 IMT 2  
 9/9/2020  
 19:57 hrs





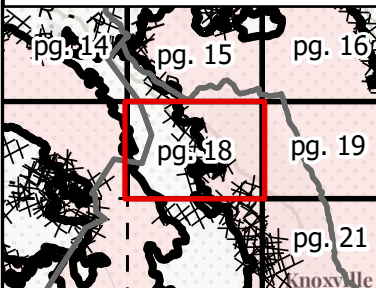
# IAP MAP

## LNU Lightning Complex

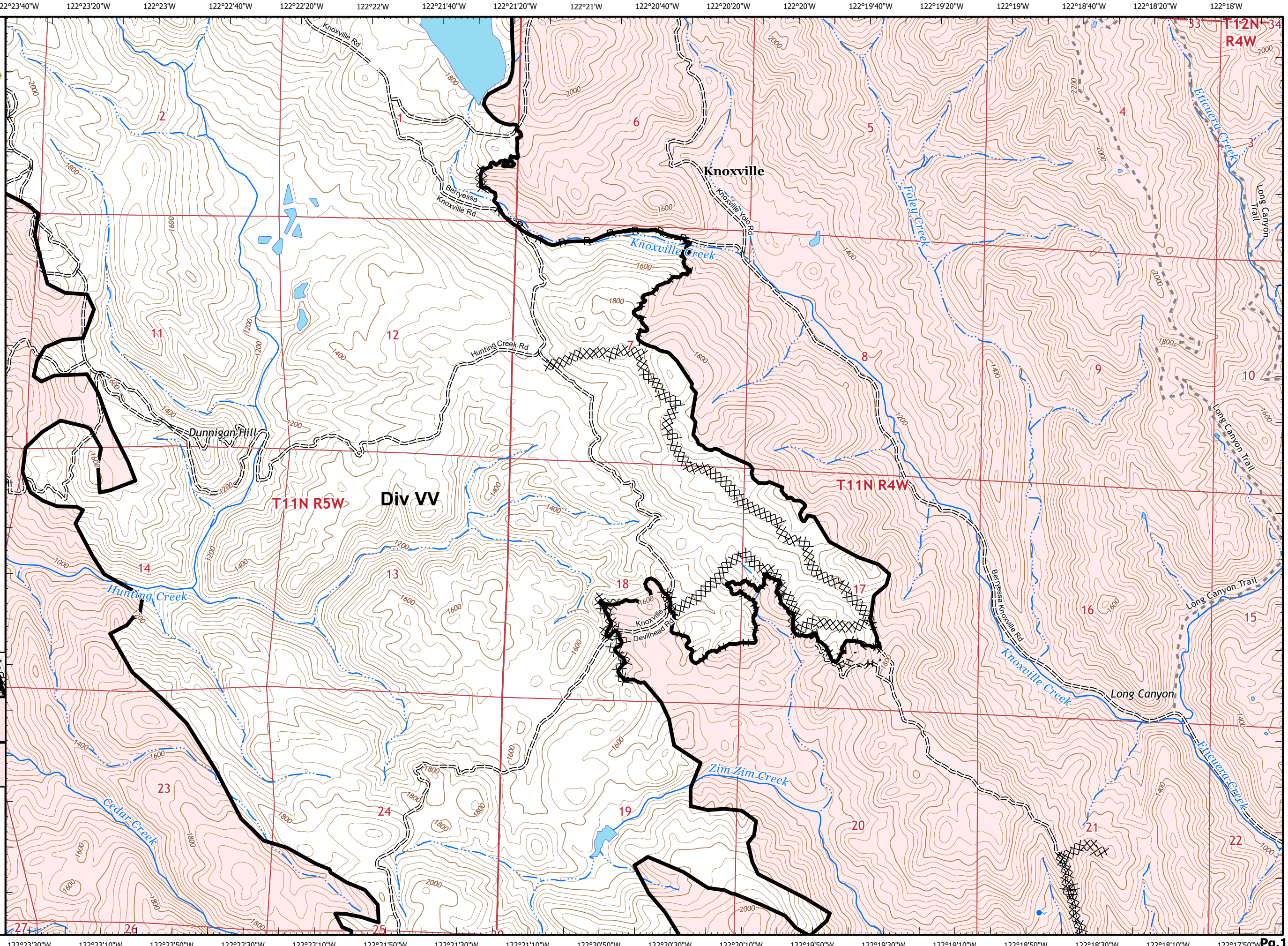
CA-LNU-013407  
 Sep. 11, 2020 @ 0700 to  
 Sep. 16, 2020 @ 0700  
 NAD 83  
 Page 18 of 39  
 Yolo  
 Div ZZ

- Contained Line
- Completed Dozer Line
- Completed Hand Line
- Road as Completed Line
- Wildfire Daily Fire Perimeter

### Adjacent Pages



Miles  
 0 0.25 0.5  
**1:24,000**  
 IMT 2  
 9/9/2020  
 19:58 hrs





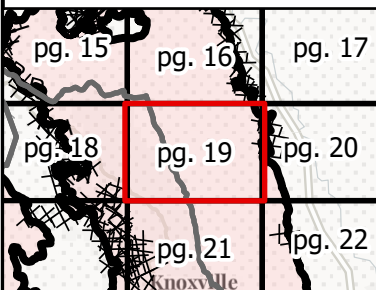
# IAP MAP

## LNU Lightning Complex

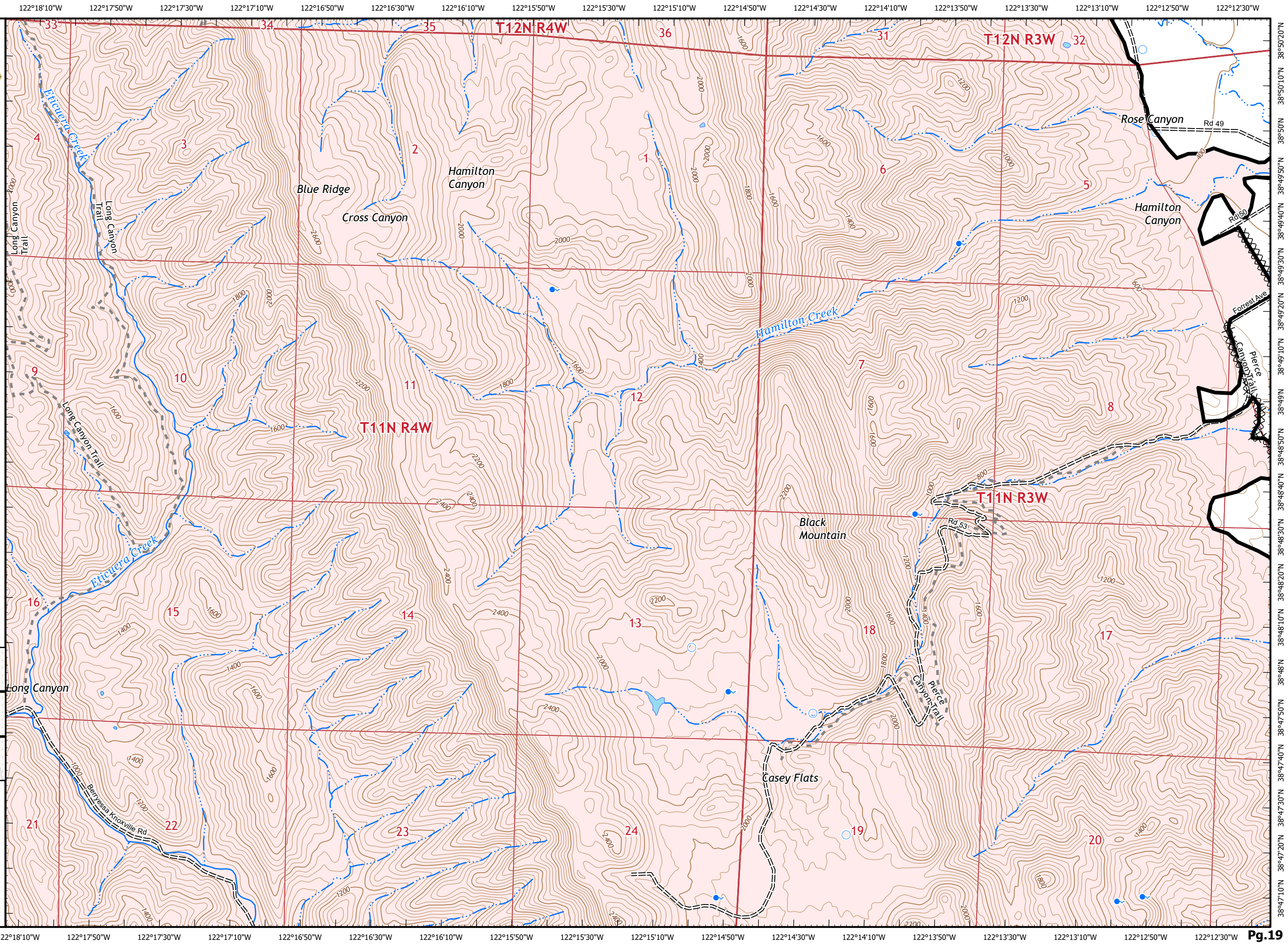
CA-LNU-013407  
Sep. 11, 2020 @ 0700 to  
Sep. 16, 2020 @0700  
NAD 83  
Page 19 of 39  
Yolo  
Div ZZ

- Contained Line
- Completed Dozer Line
- Wildfire Daily Fire Perimeter

### Adjacent Pages



Miles  
0 0.25 0.5  
1:24,000  
IMT 2  
9/9/2020  
19:58 hrs





# IAP MAP

## LNU Lightning Complex

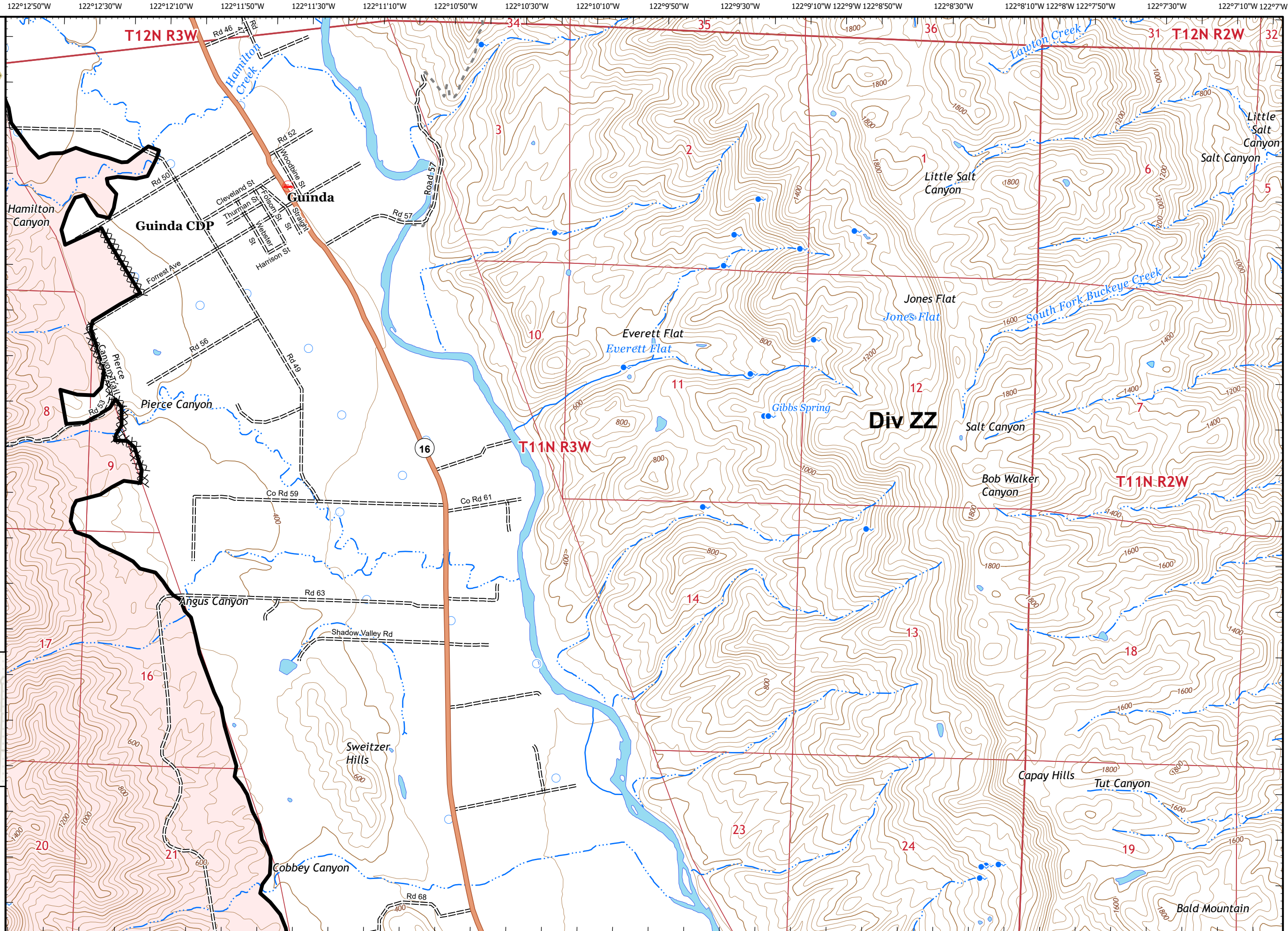
CA-LNU-013407  
 Sep. 11, 2020 @ 0700 to  
 Sep. 16, 2020 @ 0700  
 NAD 83  
 Page 20 of 39  
 Yolo  
 Div ZZ

- Contained Line
- Completed Dozer Line
- Wildfire Daily Fire Perimeter

### Adjacent Pages

pg. 16	pg. 17
pg. 19	pg. 20
pg. 21	pg. 22

Miles  
 0 0.25 0.5  
 1:24,000  
 IMT 2  
 9/9/2020  
 19:58 hrs





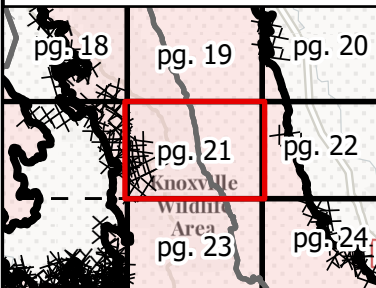
# IAP MAP

## LNU Lightning Complex

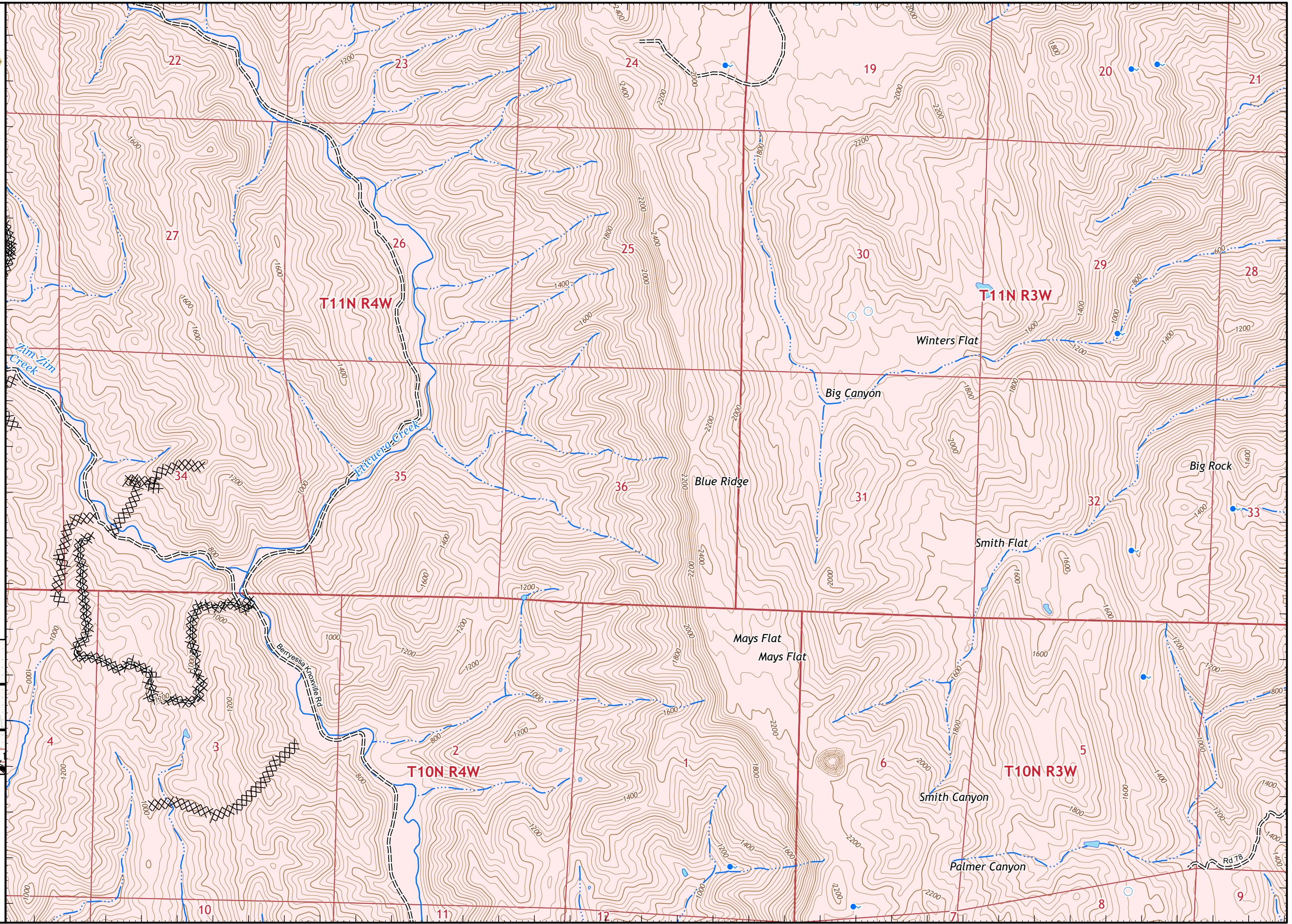
CA-LNU-013407  
Sep. 11, 2020 @ 0700 to  
Sep. 16, 2020 @ 0700  
NAD 83  
Page 21 of 39  
Yolo  
Div ZZ

- Contained Line
- Completed Dozer Line
- Wildfire Daily Fire Perimeter

### Adjacent Pages



Miles  
0 0.25 0.5  
1:24,000  
IMT 2  
9/9/2020  
19:58 hrs





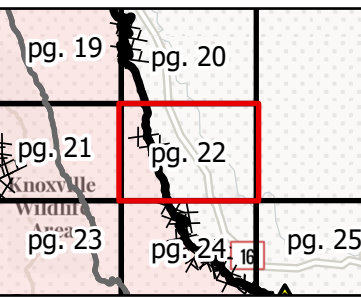
# IAP MAP

## LNU Lightning Complex

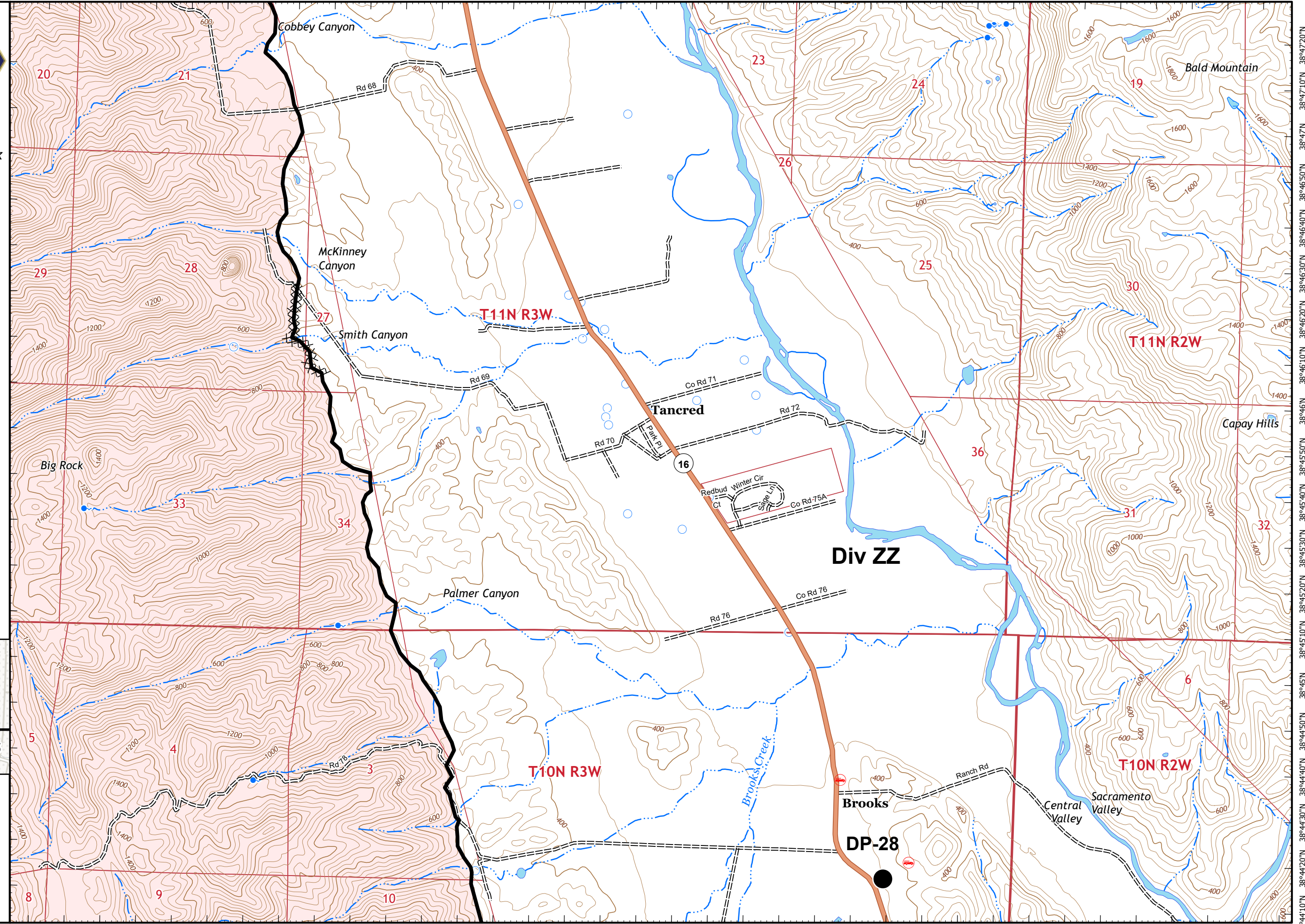
CA-LNU-013407  
Sep. 11, 2020 @ 0700 to  
Sep. 16, 2020 @0700  
NAD 83  
Page 22 of 39  
Yolo  
Div ZZ

- Drop Point
- Contained Line
- XX XX Completed Dozer Line
- Wildfire Daily Fire Perimeter

### Adjacent Pages



Miles  
0 0.25 0.5  
1:24,000  
IMT 2  
9/9/2020  
19:59 hrs





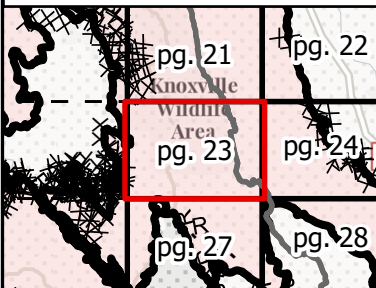
# IAP MAP

## LNU Lightning Complex

CA-LNU-013407  
 Sep. 11, 2020 @ 0700 to  
 Sep. 16, 2020 @ 0700  
 NAD 83  
 Page 23 of 39  
 Yolo  
 Div ZZ

- Contained Line
- Completed Dozer Line
- Wildfire Daily Fire Perimeter

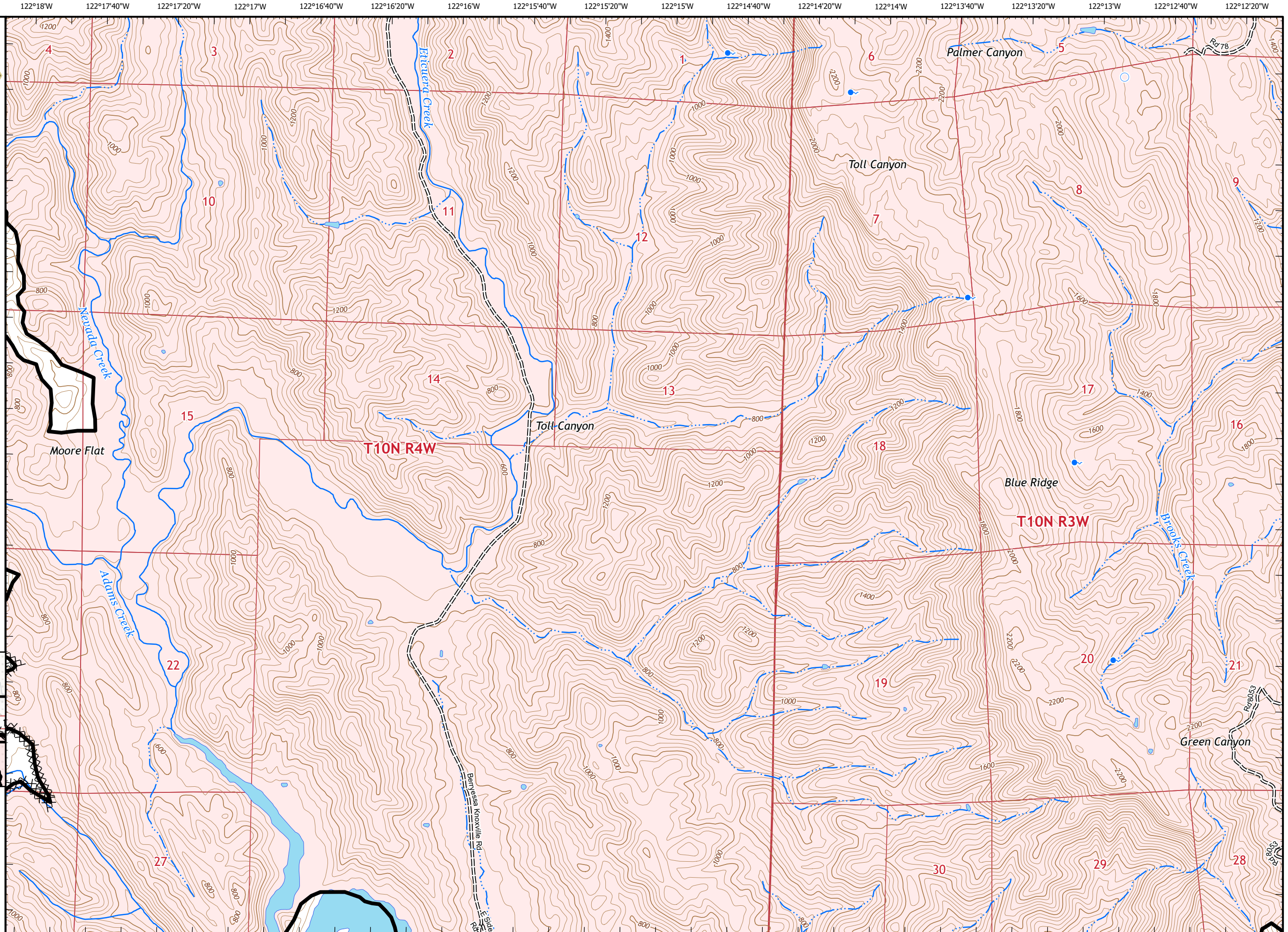
### Adjacent Pages



Miles  
 0 0.25 0.5

1:24,000

IMT 2  
 9/9/2020  
 19:59 hrs







# IAP MAP

## LNU Lightning Complex

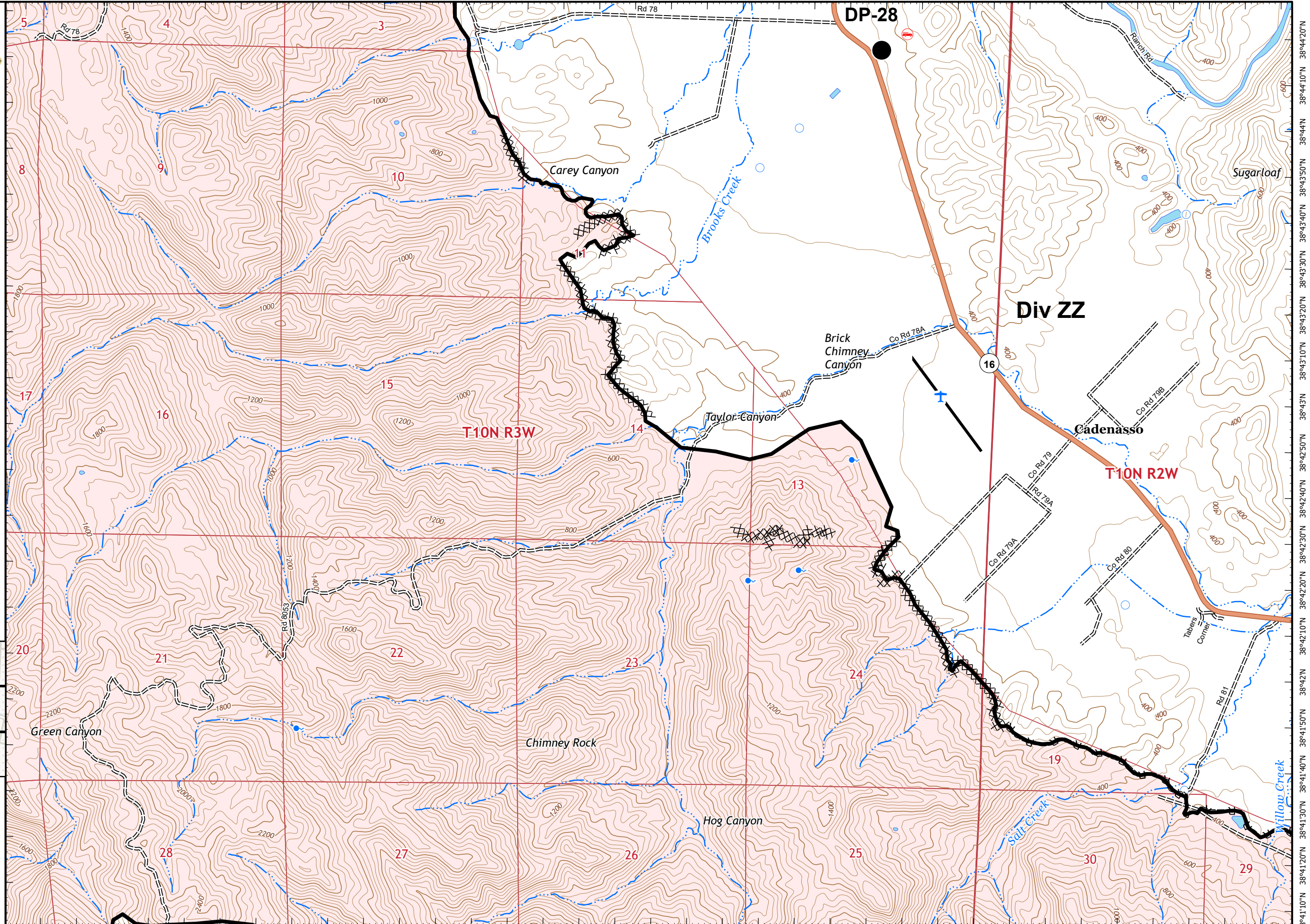
CA-LNU-013407  
Sep. 11, 2020 @ 0700 to  
Sep. 16, 2020 @ 0700  
NAD 83  
Page 24 of 39  
Yolo  
Div ZZ

- Drop Point
- Contained Line
- Completed Dozer Line
- Road as Completed Line
- Wildfire Daily Fire Perimeter

### Adjacent Pages

pg. 21	pg. 22
pg. 23	pg. 24
pg. 27	pg. 28

Miles  
0 0.25 0.5  
1:24,000  
IMT 2  
9/9/2020  
19:59 hrs





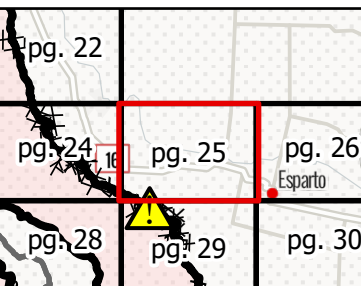
# IAP MAP

## LNU Lightning Complex

CA-LNU-013407  
Sep. 11, 2020 @ 0700 to  
Sep. 16, 2020 @0700  
NAD 83  
Page 25 of 39  
Yolo  
Div ZZ

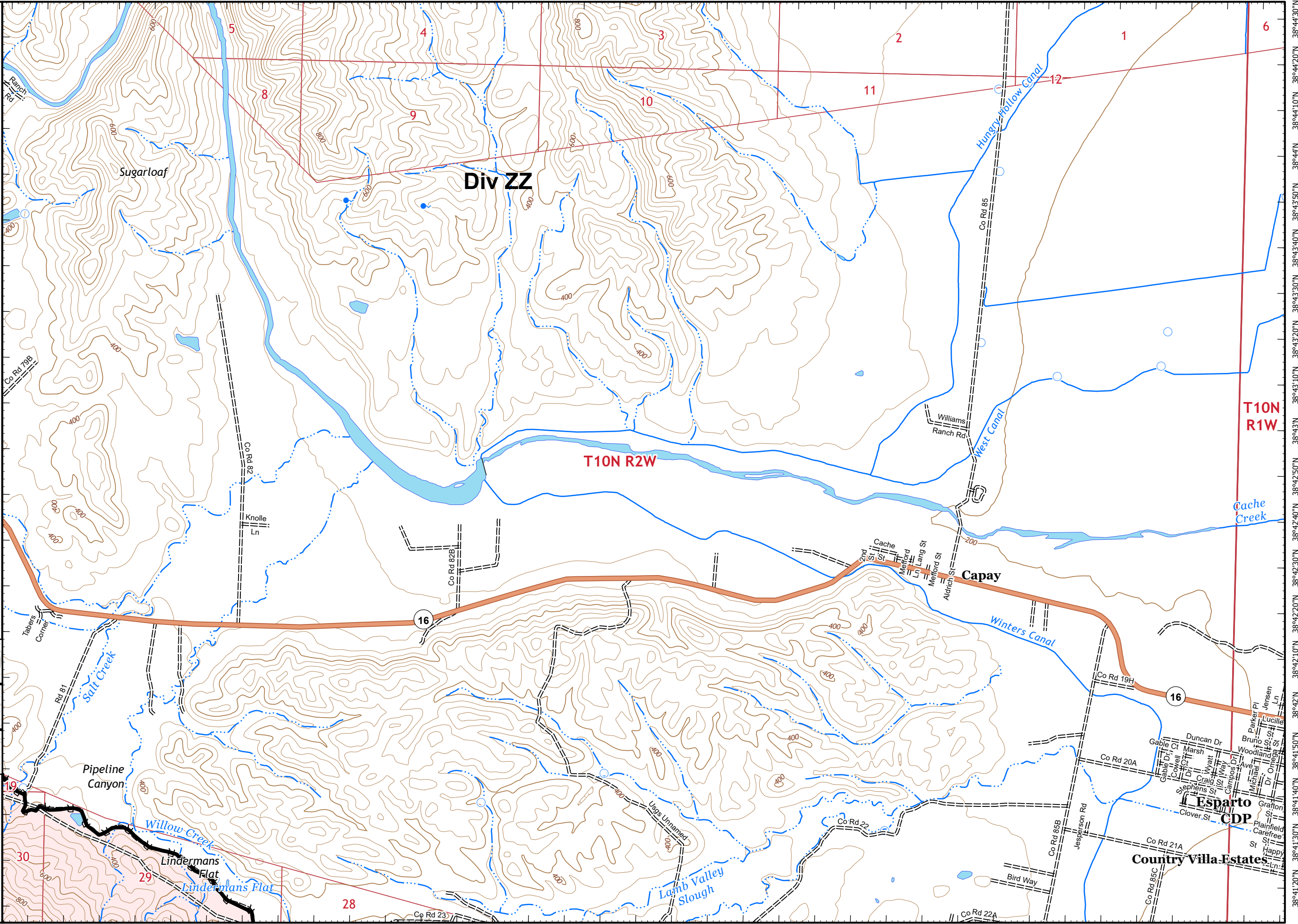
- Contained Line
- Completed Dozer Line
- Road as Completed Line
- Wildfire Daily Fire Perimeter

### Adjacent Pages



Miles  
0 0.25 0.5

1:24,000  
IMT 2  
9/9/2020  
20:00 hrs



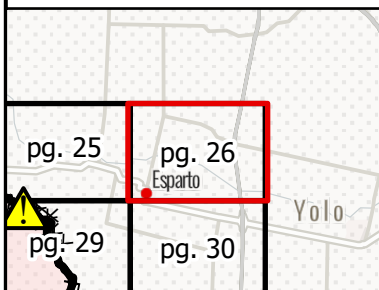


# IAP MAP

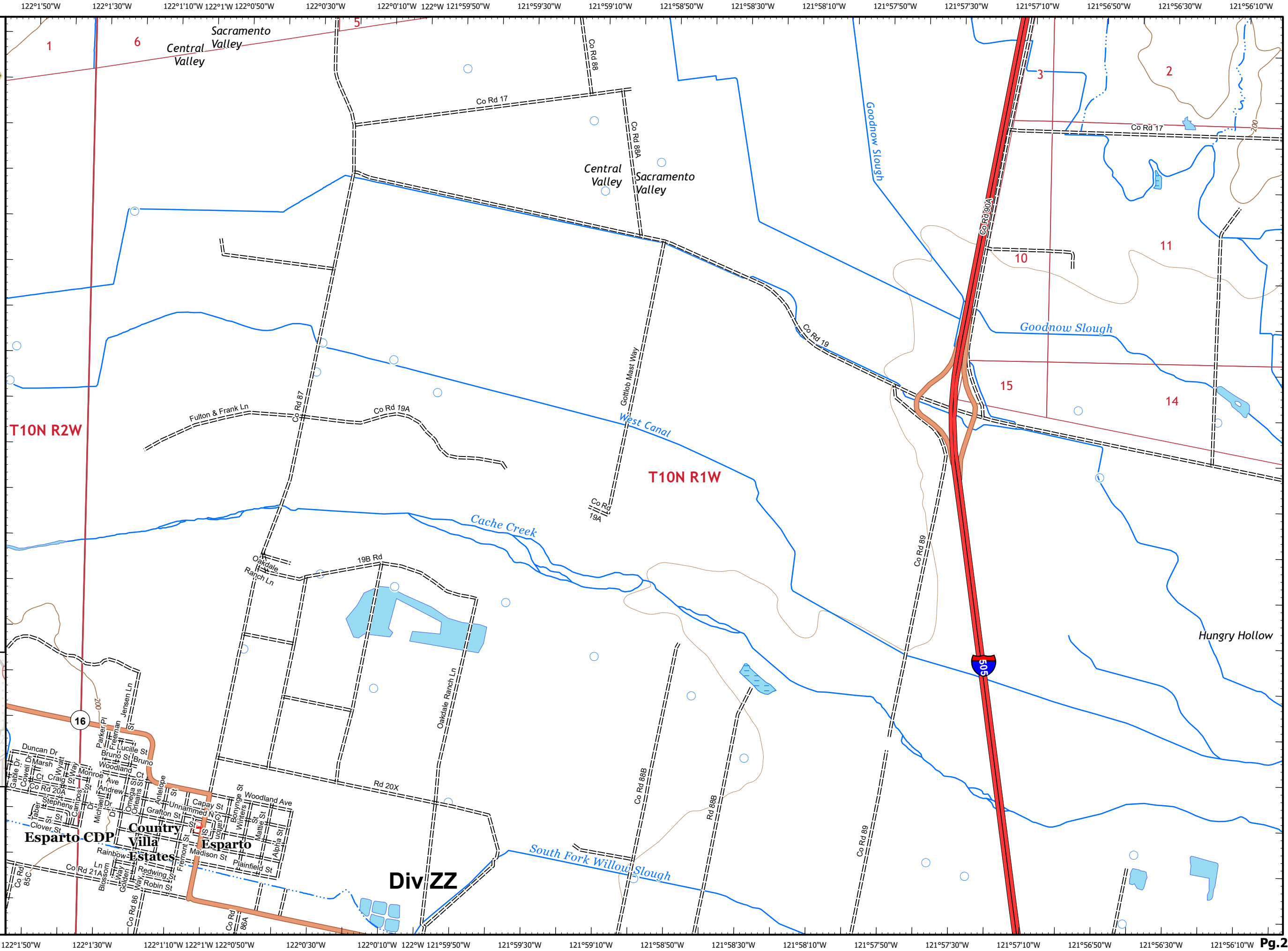
## LNU Lightning Complex

CA-LNU-013407  
Sep. 11, 2020 @ 0700 to  
Sep. 16, 2020 @0700  
NAD 83  
Page 26 of 39  
Yolo  
Div ZZ

### Adjacent Pages



Scale: 1:24,000  
IMT 2  
9/9/2020  
20:00 hrs





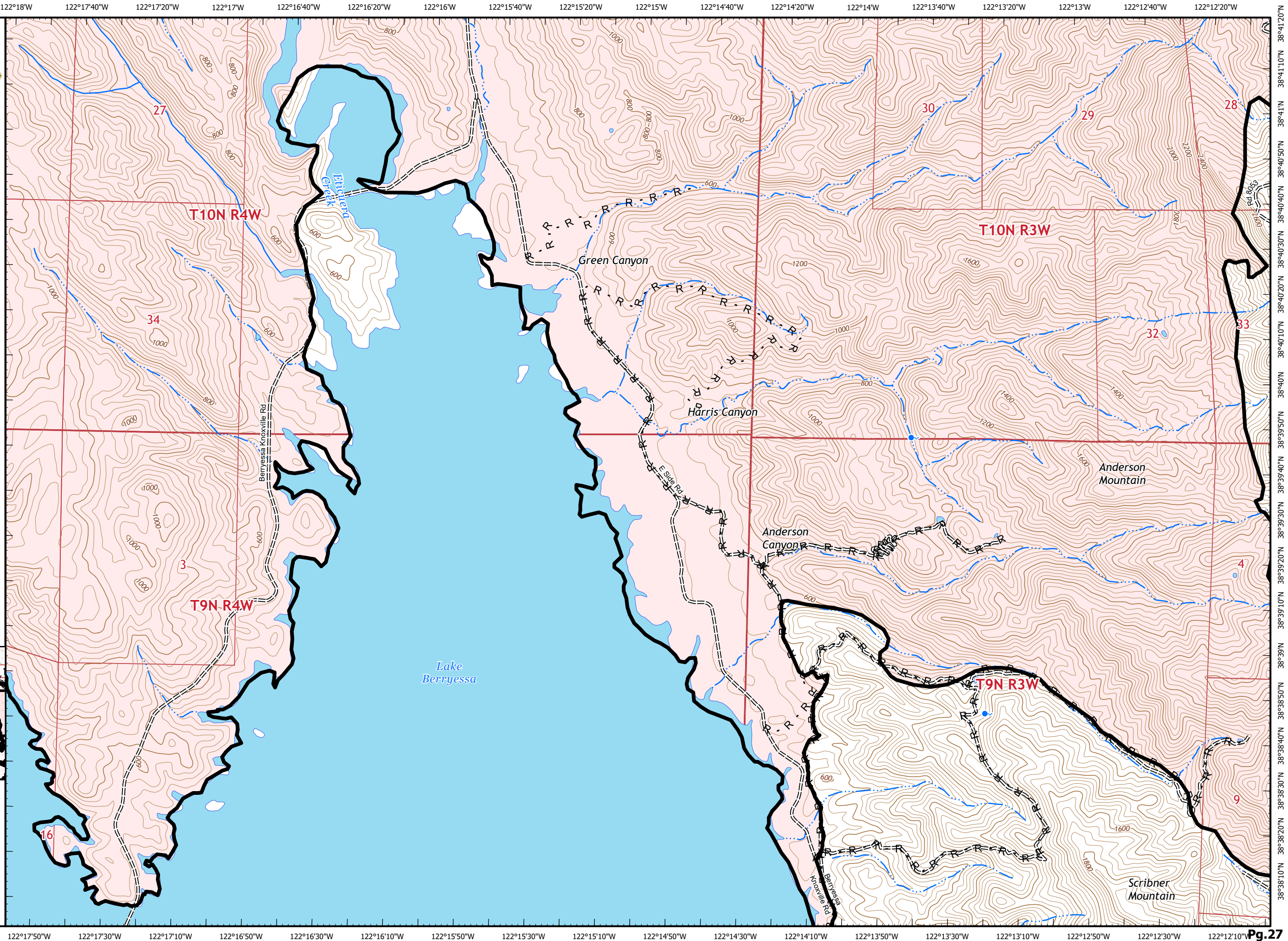


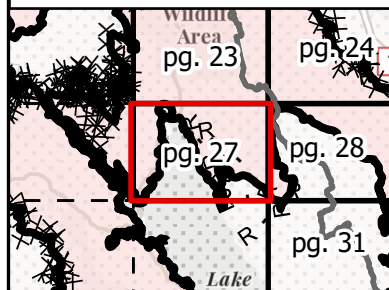
# IAP MAP

## LNU Lightning Complex

CA-LNU-013407  
 Sep. 11, 2020 @ 0700 to  
 Sep. 16, 2020 @ 0700  
 NAD 83  
 Page 27 of 39  
 Yolo  
 Div ZZ

- Contained Line
- Road as Completed Line
- Wildfire Daily Fire Perimeter

### Adjacent Pages





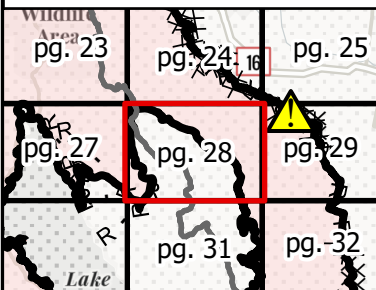
# IAP MAP

## LNU Lightning Complex

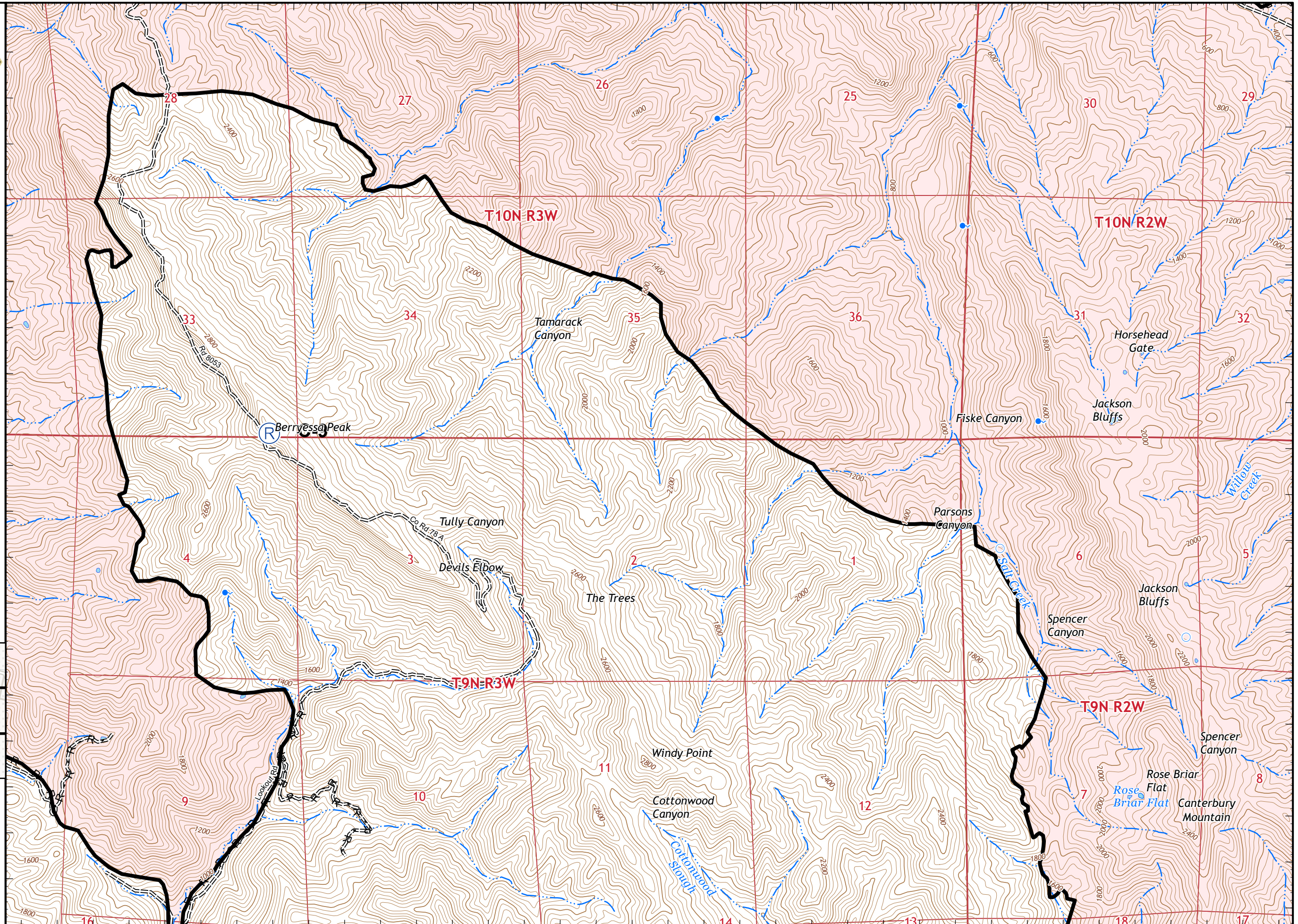
CA-LNU-013407  
Sep. 11, 2020 @ 0700 to  
Sep. 16, 2020 @ 0700  
NAD 83  
Page 28 of 39  
Yolo  
Div ZZ

- Repeater
- Contained Line
- Road as Completed Line
- Wildfire Daily Fire Perimeter

### Adjacent Pages



Miles  
0 0.25 0.5  
1:24,000  
IMT 2  
9/9/2020  
20:00 hrs





# IAP MAP

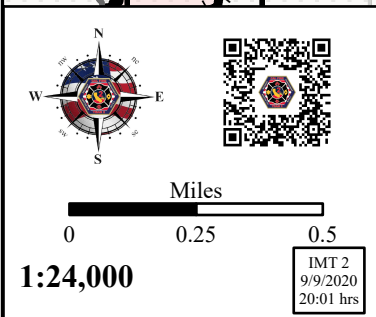
## LNU Lightning Complex

CA-LNU-013407  
 Sep. 11, 2020 @ 0700 to  
 Sep. 16, 2020 @ 0700  
 NAD 83  
 Page 29 of 39  
 Yolo  
 Div ZZ/CC

- Hazardous Road Conditions
- Contained Line
- Completed Dozer Line
- Road as Completed Line
- Wildfire Daily Fire Perimeter

### Adjacent Pages

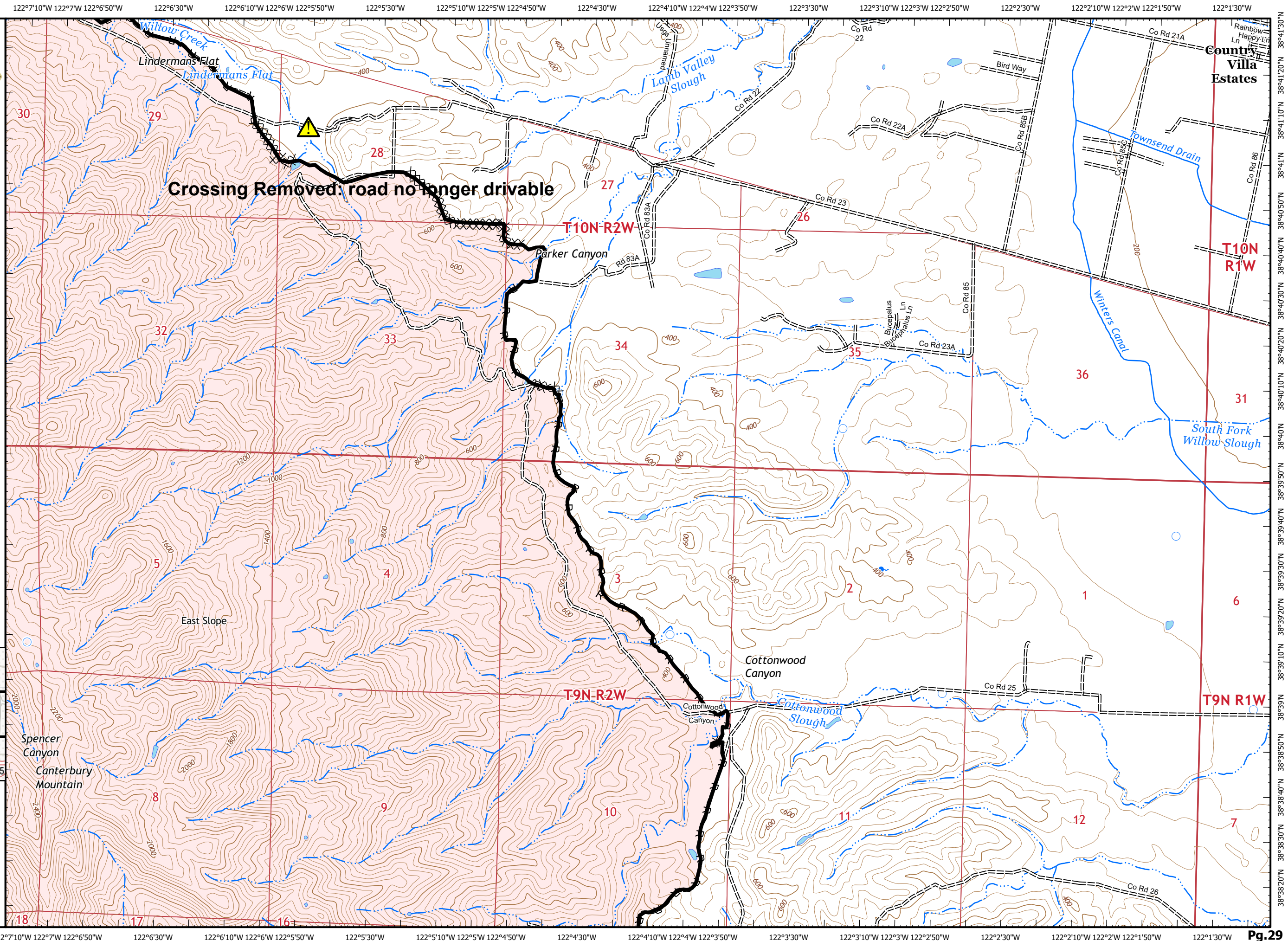
pg. 24	pg. 25	pg. 26
pg. 28	pg. 29	pg. 30
pg. 31	pg. 32	pg. 33



Miles  
0 0.25 0.5

1:24,000

IMT 2  
9/9/2020  
20:01 hrs





# IAP MAP

LNU Lightning Complex

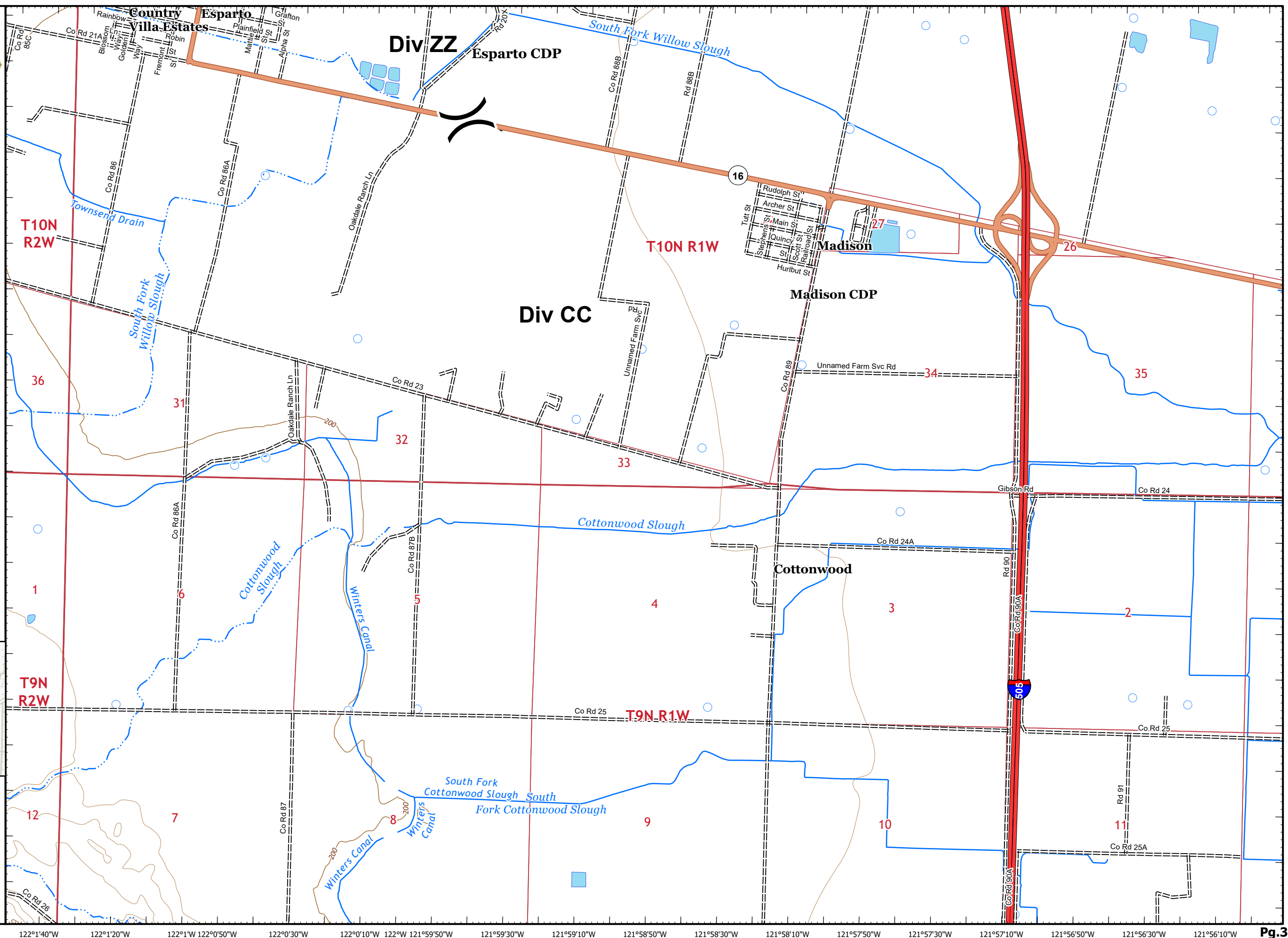
CA-LNU-013407  
Sep. 11, 2020 @ 0700 to  
Sep. 16, 2020 @0700  
NAD 83  
Page 30 of 39  
Yolo  
Div ZZ/CC

)( Division Break

### Adjacent Pages

pg. 25	pg. 26
pg. 29	pg. 30
pg. 32	pg. 33

Miles  
0 0.25 0.5  
1:24,000  
IMT 2  
9/9/2020  
20:01 hrs



122°12'30"W 122°12'10"W 122°11'50"W 122°11'30"W 122°11'10"W 122°10'50"W 122°10'30"W 122°10'10"W 122°9'50"W 122°9'30"W 122°9'10"W 122°8'50"W 122°8'30"W 122°8'10"W 122°7'50"W 122°7'30"W 122°7'10"W 122°6'50"W



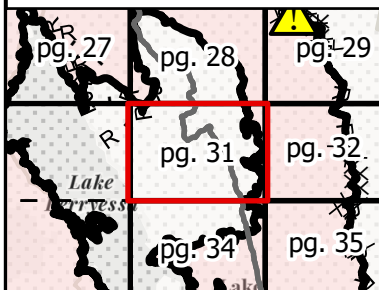
# IAP MAP

## LNU Lightning Complex

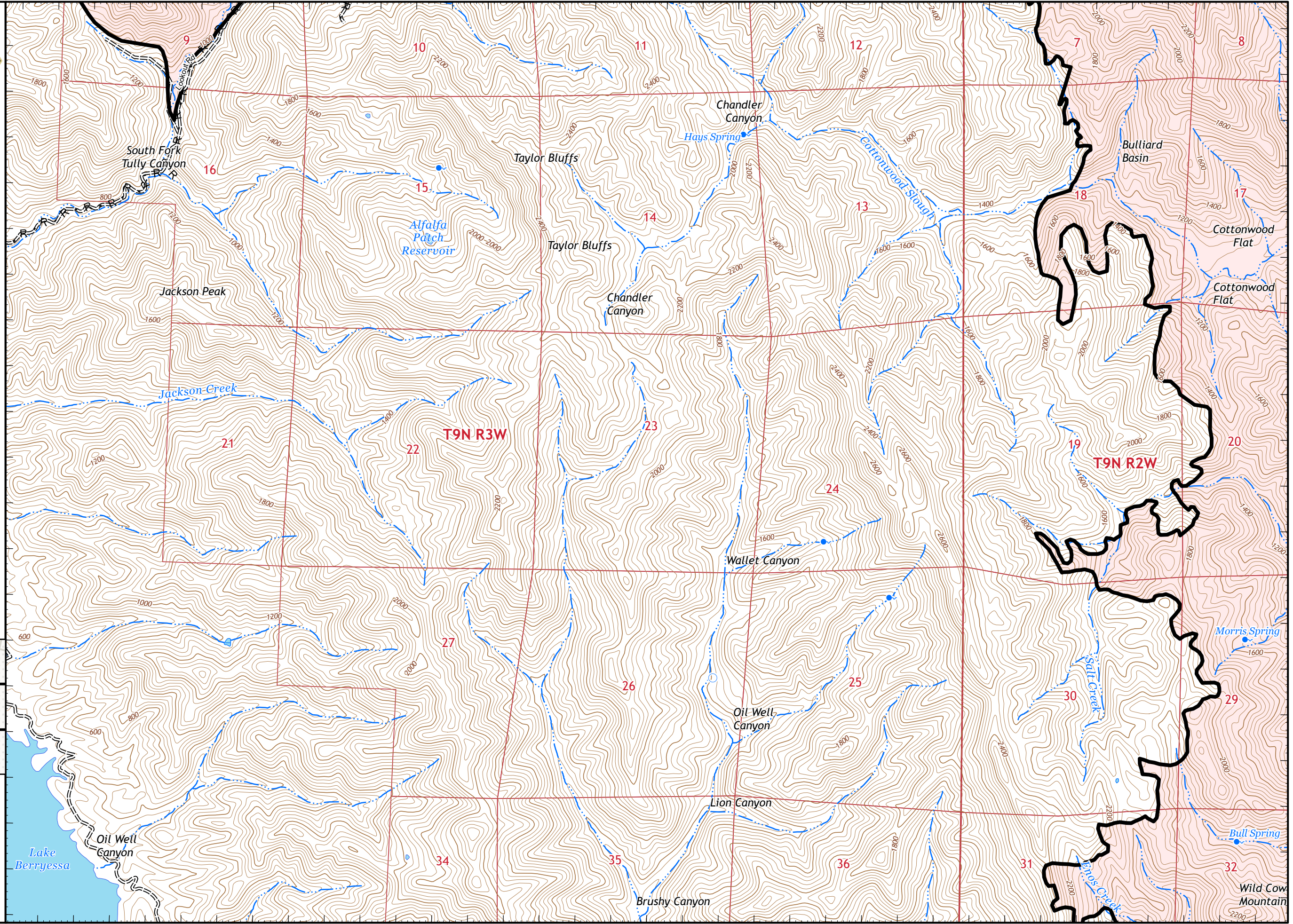
CA-LNU-013407  
Sep. 11, 2020 @ 0700 to  
Sep. 16, 2020 @ 0700  
NAD 83  
Page 31 of 39  
Yolo  
Div CC

- Contained Line
- Road as Completed Line
- Wildfire Daily Fire Perimeter

### Adjacent Pages



Miles  
0 0.25 0.5  
**1:24,000**  
IMT 2  
9/9/2020  
20:01 hrs



122°12'20"W 122°12'W 122°11'40"W 122°11'20"W 122°11'W 122°10'40"W 122°10'20"W 122°10'W 122°9'40"W 122°9'20"W 122°9'W 122°8'50"W 122°8'30"W 122°8'10"W 122°7'50"W 122°7'30"W 122°7'10"W 122°6'50"W







122°7'10"W 122°7'W 122°6'50"W 122°6'30"W 122°6'10"W 122°6'W 122°5'50"W 122°5'30"W 122°5'10"W 122°5'W 122°4'50"W 122°4'30"W 122°4'10"W 122°4'W 122°3'50"W 122°3'30"W 122°3'10"W 122°3'W 122°2'50"W 122°2'30"W 122°2'10"W 122°2'W 122°1'50"W 122°1'30"W



# IAP MAP



## LNU Lightning Complex

CA-LNU-013407  
Sep. 11, 2020 @ 0700 to  
Sep. 16, 2020 @0700  
NAD 83  
Page 32 of 39  
Yolo  
Div CC

-  Contained Line
-  Completed Dozer Line
-  Road as Completed Line
-  Wildfire Daily Fire Perimeter

### Adjacent Pages

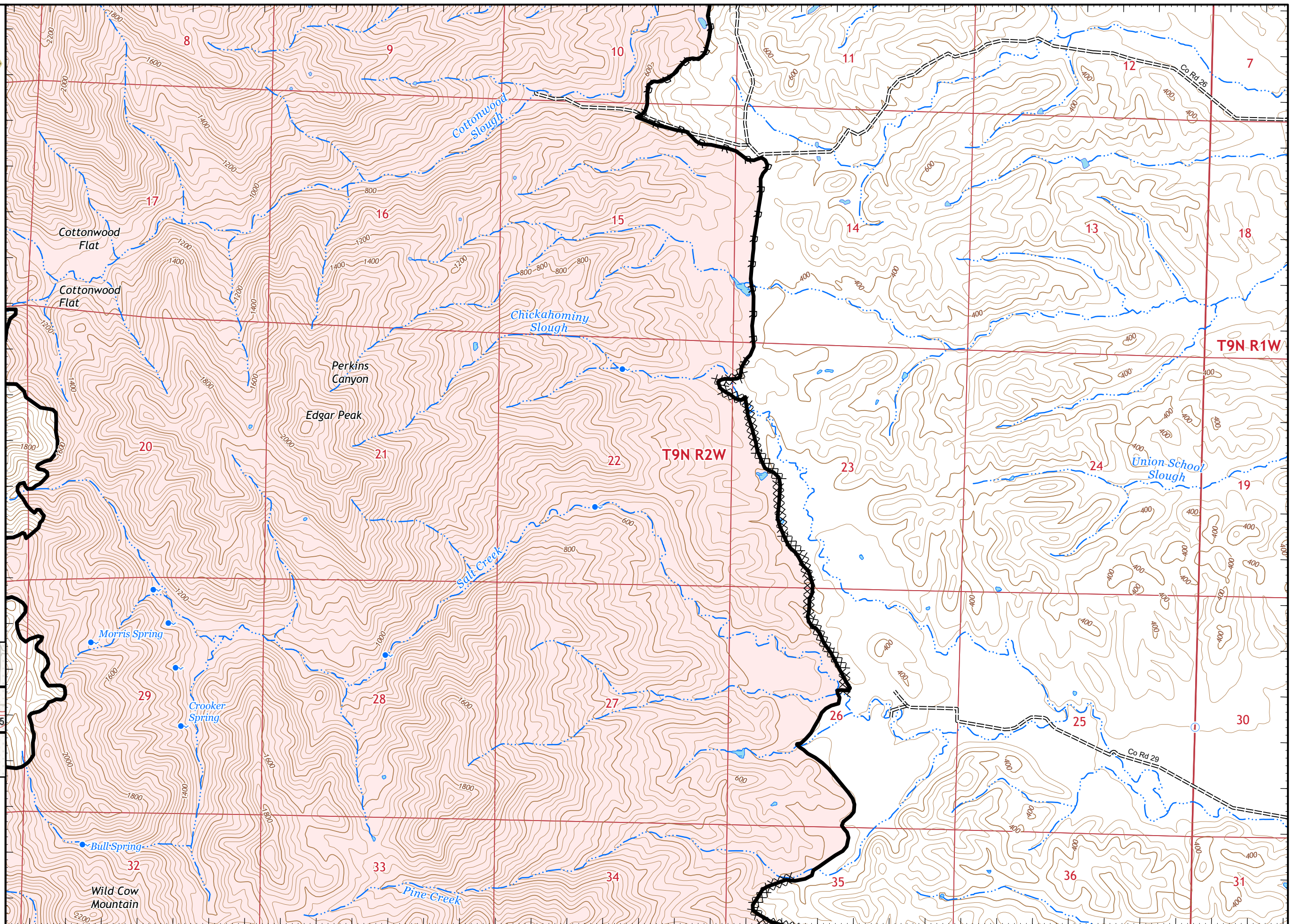
pg. 28	pg. 29	pg. 30
pg. 31	pg. 32	pg. 33
pg. 34	pg. 35	pg. 36

Miles  
0 0.25 0.5

1:24,000

IMT 2  
9/9/2020  
20:02 hrs



122°7'W 122°6'50"W 122°6'30"W 122°6'10"W 122°6'W 122°5'50"W 122°5'30"W 122°5'10"W 122°5'W 122°4'50"W 122°4'30"W 122°4'10"W 122°4'W 122°3'50"W 122°3'30"W 122°3'10"W 122°3'W 122°2'50"W 122°2'30"W 122°2'10"W 122°2'W 122°1'50"W 122°1'30"W



# IAP MAP

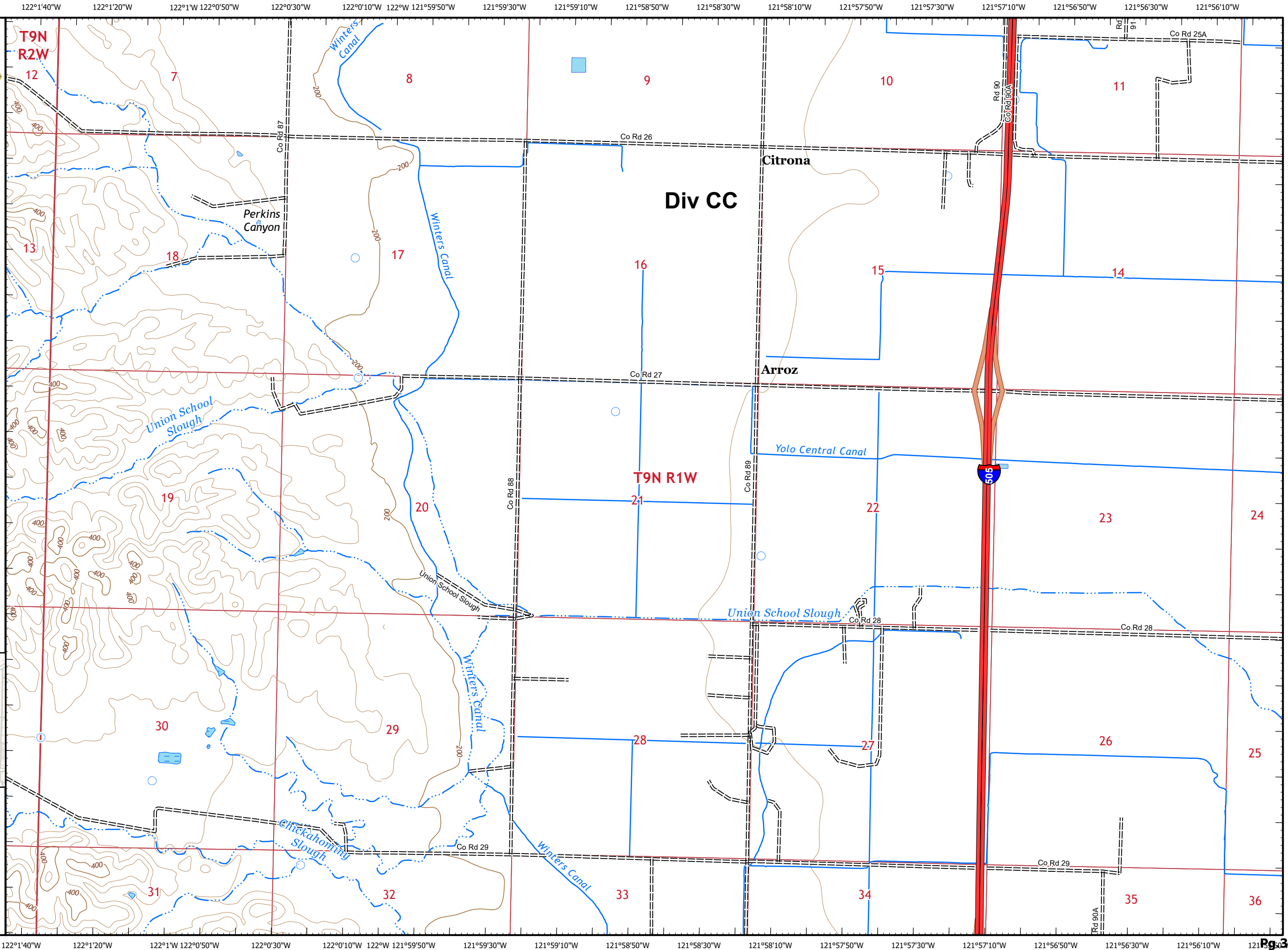
## LNU Lightning Complex

CA-LNU-013407  
 Sep. 11, 2020 @ 0700 to  
 Sep. 16, 2020 @0700  
 NAD 83  
 Page 33 of 39  
 Yolo  
 Div CC

### Adjacent Pages

pg. 29	pg. 30
pg. 32	pg. 33
pg. 35	pg. 36

Miles  
 0 0.25 0.5  
 1:24,000  
 IMT 2  
 9/9/2020  
 20:02 hrs



122°12'20"W 122°12'W 122°11'40"W 122°11'20"W 122°11'W 122°10'40"W 122°10'20"W 122°10'W 122°9'40"W 122°9'20"W 122°9'W 122°8'50"W 122°8'30"W 122°8'10"W 122°8'W 122°7'50"W 122°7'30"W 122°7'10"W 122°7'W 122°6'50"W



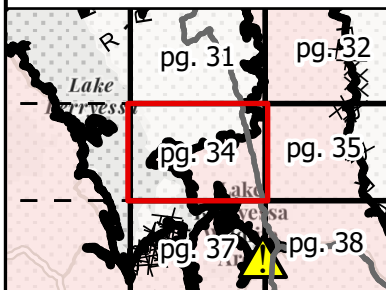
# IAP MAP

## LNU Lightning Complex

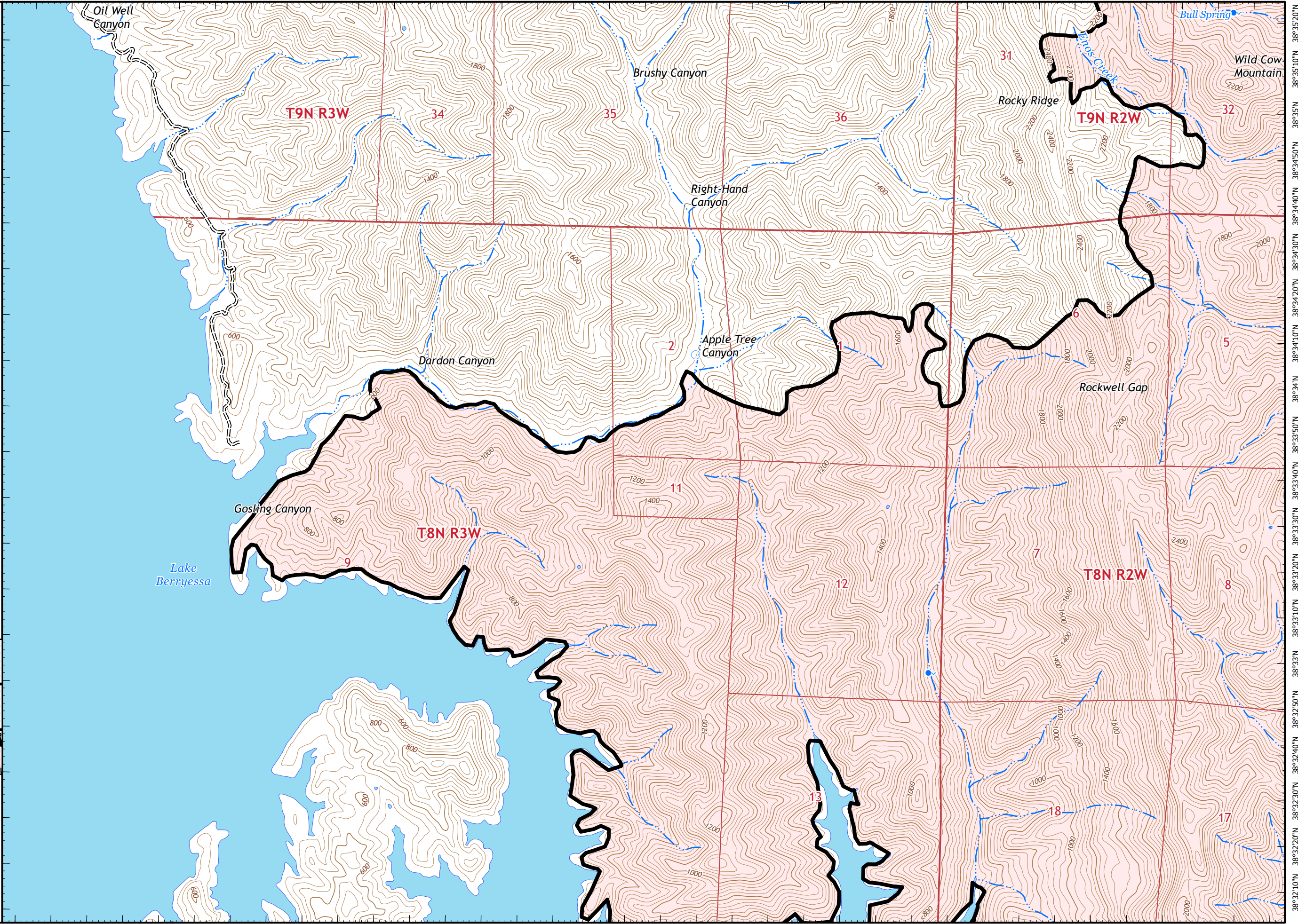
CA-LNU-013407  
Sep. 11, 2020 @ 0700 to  
Sep. 16, 2020 @0700  
NAD 83  
Page 34 of 39  
Yolo  
Div CC

- Contained Line
- Wildfire Daily Fire Perimeter

### Adjacent Pages



Miles  
0 0.25 0.5  
1:24,000  
IMT 2  
9/9/2020  
20:02 hrs



122°12'20"W 122°12'W 122°11'40"W 122°11'20"W 122°11'W 122°10'40"W 122°10'20"W 122°10'W 122°9'40"W 122°9'20"W 122°9'W 122°8'50"W 122°8'30"W 122°8'10"W 122°8'W 122°7'50"W 122°7'30"W 122°7'10"W 122°7'W 122°6'50"W **pg. 34**

122°7'W 122°6'50"W 122°6'30"W 122°6'10"W 122°6'W 122°5'50"W 122°5'30"W 122°5'10"W 122°5'W 122°4'50"W 122°4'30"W 122°4'10"W 122°4'W 122°3'50"W 122°3'30"W 122°3'10"W 122°3'W 122°2'50"W 122°2'30"W 122°2'10"W 122°2'W 122°1'50"W 122°1'30"W 122°1'10"W



# IAP MAP

## LNU Lightning Complex

CA-LNU-013407  
Sep. 11, 2020 @ 0700 to  
Sep. 16, 2020 @ 0700  
NAD 83  
Page 35 of 39  
Yolo  
Div CC

- Contained Line
- Completed Dozer Line
- Road as Completed Line
- Wildfire Daily Fire Perimeter

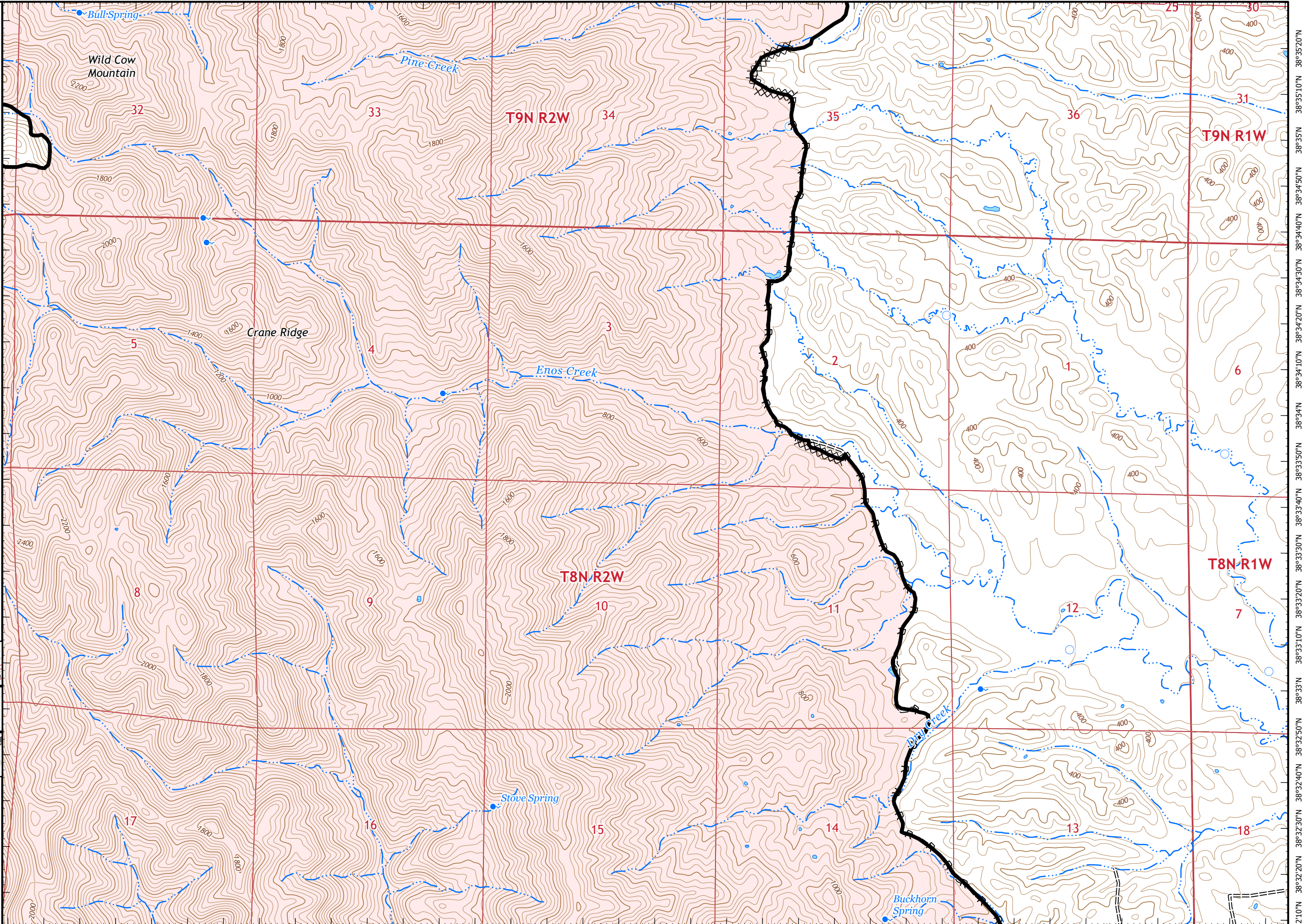
### Adjacent Pages

pg. 31	pg. 32	pg. 33
pg. 34	pg. 35	pg. 36
pg. 37	pg. 38	pg. 39

Miles

0 0.25 0.5

IMT 2  
9/9/2020  
20:02 hrs



122°7'W 122°6'50"W 122°6'30"W 122°6'10"W 122°6'W 122°5'50"W 122°5'30"W 122°5'10"W 122°5'W 122°4'50"W 122°4'30"W 122°4'10"W 122°4'W 122°3'50"W 122°3'30"W 122°3'10"W 122°3'W 122°2'50"W 122°2'30"W 122°2'10"W 122°2'W 122°1'50"W 122°1'30"W 122°1'10"W

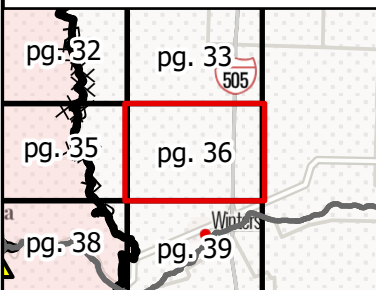


# IAP MAP

## LNU Lightning Complex

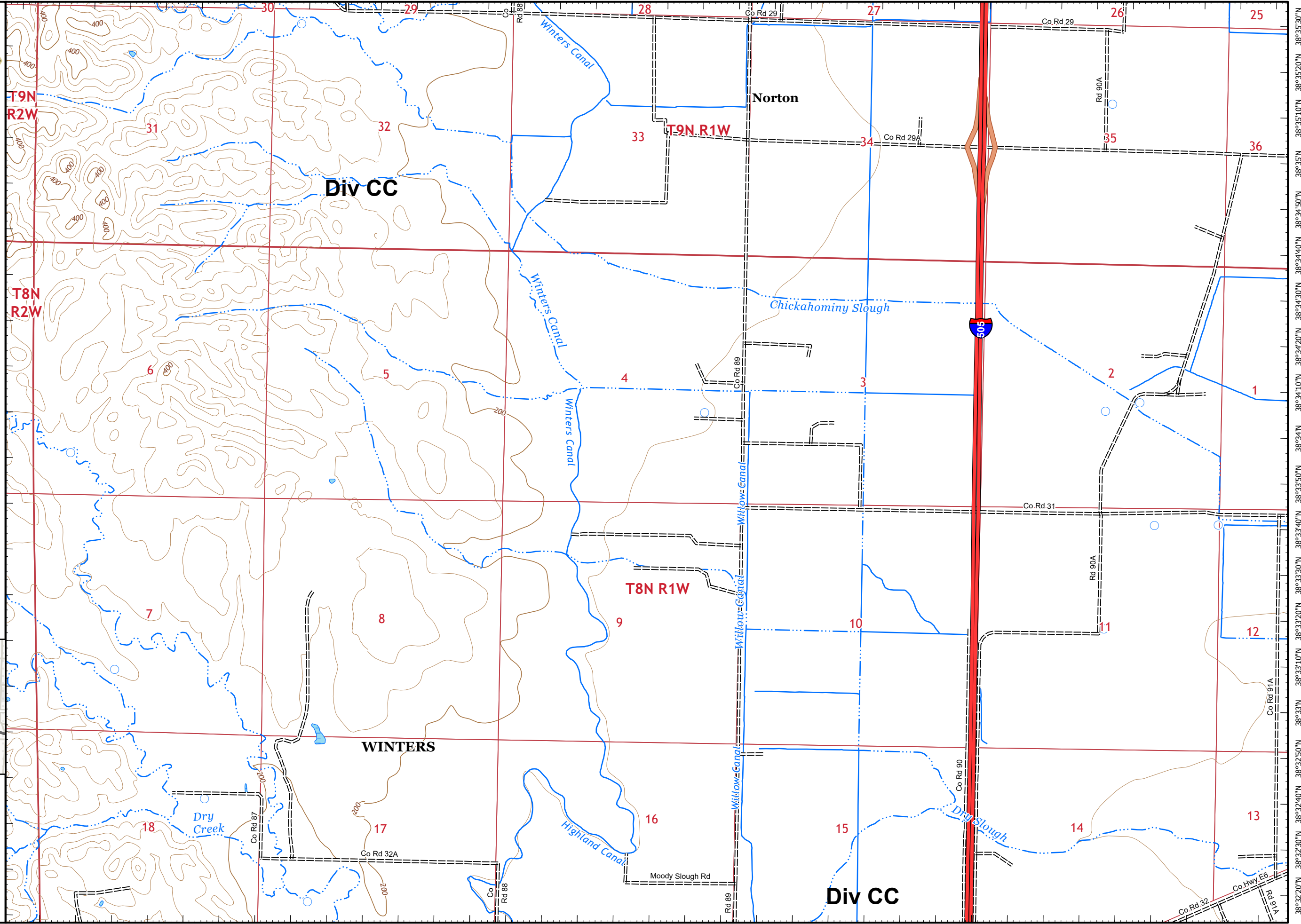
CA-LNU-013407  
Sep. 11, 2020 @ 0700 to  
Sep. 16, 2020 @0700  
NAD 83  
Page 36 of 39  
Yolo  
Div CC

### Adjacent Pages



North arrow, scale bar (0 to 0.5 miles), and QR code.

1:24,000  
IMT 2  
9/9/2020  
20:03 hrs



122°12'20"W 122°12'W 122°11'40"W 122°11'20"W 122°11'W 122°10'40"W 122°10'20"W 122°10'W 122°9'40"W 122°9'20"W 122°9'W 122°8'50"W 122°8'30"W 122°8'10"W 122°8'W 122°7'50"W 122°7'30"W 122°7'10"W 122°7'W 122°6'50"W 122°6'30"W



# IAP MAP

## LNU Lightning Complex

CA-LNU-013407

Sep. 11, 2020 @ 0700 to






Sep. 16, 2020 @0700

NAD 83

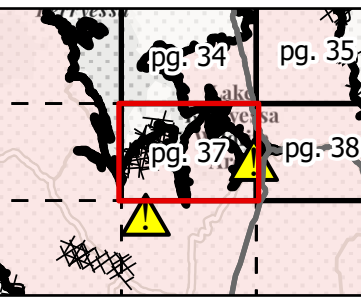

Page 37 of 39

Yolo

Div CC/GG

-  Hazardous Road Conditions
-  Contained Line
-  Completed Dozer Line
-  Road as Completed Line
-  Wildfire Daily Fire Perimeter

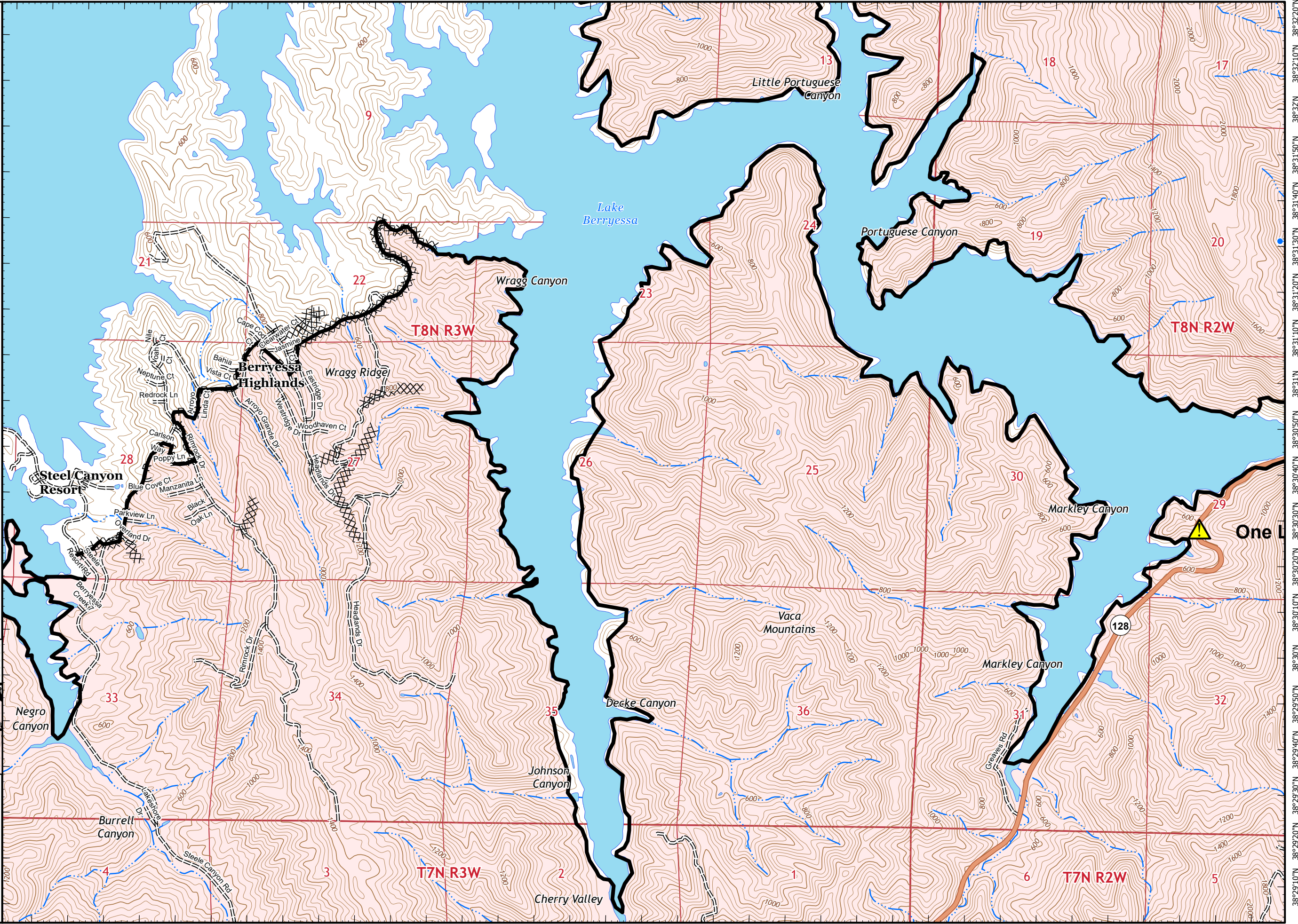
### Adjacent Pages

Miles  
0 0.25 0.5

1:24,000

IMT 2  
9/9/2020  
20:03 hrs



122°12'10"W 122°11'50"W 122°11'30"W 122°11'10"W 122°10'50"W 122°10'30"W 122°10'10"W 122°9'50"W 122°9'30"W 122°9'10"W 122°9'W 122°8'50"W 122°8'30"W 122°8'10"W 122°8'W 122°7'50"W 122°7'30"W 122°7'10"W 122°7'W 122°6'50"W 122°6'30"W



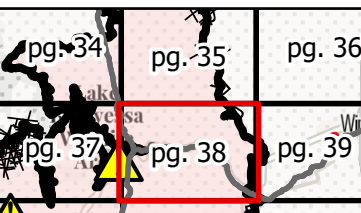
# IAP MAP

## LNU Lightning Complex

CA-LNU-013407  
Sep. 11, 2020 @ 0700 to  
Sep. 16, 2020 @0700  
NAD 83  
Page 38 of 39  
Yolo  
Div CC/GG

- Hazardous Road Conditions
- Contained Line
- Road as Completed Line
- Wildfire Daily Fire Perimeter

### Adjacent Pages



Miles  
0 0.25 0.5  
1:24,000  
IMT 2  
9/9/2020  
20:03 hrs

