

****CORRECTED****

INCIDENT ACTION PLAN GLASS INCIDENT

CA-LNU-015947

Sunday



BRIEFING BROADCAST - VFIRE 25

OPERATIONAL PERIOD



10/4/2020 0700
to
10/5/2020 0700



INCIDENT OBJECTIVES (ICS 202)

1. Incident Name: <p style="text-align: center;">Glass</p>	2. Operational Period: <table style="width: 100%; border: none;"> <tr> <td style="border: none;">Date From:</td> <td style="border: none;">10/4/2020</td> <td style="border: none;">Date To:</td> <td style="border: none;">10/5/2020</td> </tr> <tr> <td style="border: none;">Time From:</td> <td style="border: none;">0700</td> <td style="border: none;">Time To:</td> <td style="border: none;">0700</td> </tr> </table>	Date From:	10/4/2020	Date To:	10/5/2020	Time From:	0700	Time To:	0700
Date From:	10/4/2020	Date To:	10/5/2020						
Time From:	0700	Time To:	0700						

3. Objective(s):

Strategic Objectives

A full suppression strategy is to be implemented on the Glass Incident. Values at risk associated to the incident include human safety, private property and associated improvements, electrical power infrastructure, and cultural values. Minimize acres burned on all lands by utilizing effective and efficient strategies and tactics while maintaining safety first.

Leaders Intent

Work effectively with cooperative partners towards a common goal of protecting values in a safe and efficient manner. All incident assigned personnel should be prepared to take the appropriate actions regarding:

- Professional behavior, conduct timely / effective communications
- Personal safety and safety of others, including driving slowly, safely and defensively
- Implementation of tactics that offer a high probability of success
- Manage fatigue by taking breaks and maintaining work rest cycles

Management Objectives

- Fight fire aggressively while maintaining safe work practices to minimize threats to the public and emergency responders; all actions and efforts will focus on safeguarding the citizens, communities and resources of Napa, Sonoma and Lake Counties
- Ensure COVID-19 precautions and best practices are met always
- Ensure evacuations and repopulations occurs in safe, efficient and effective manner
- Minimize damage to structures, private property and other improvements in the fire area
- Protect natural, cultural and heritage resources
- Continue to foster and maintain positive relationships with all local cooperators and stakeholders
- Provide timely and accurate incident information
- Maintain fiscal accountability, keeping costs commensurate with values at risk

Control Objectives

- Keep the fire North of Trinity Rd / Oakville Grade Rd.
- Keep the fire South of Lake County line.
- Keep the fire East of US 101
- Keep the fire West of Chiles Pope Valley Rd.

General Situational Awareness:

Steep and rugged terrain, critically dry and receptive fuel beds, active area for fire history and drought stressed trees.

Stop, Think, Organize, Proceed

5. Site Safety Plan Required?

Yes No

Approved Site Safety Plan(s) Located at:

6. Incident Action Plan

- | | | |
|---|--|---|
| <input checked="" type="checkbox"/> ICS 203 | <input checked="" type="checkbox"/> ICS 208 | <input checked="" type="checkbox"/> ICS 205 A |
| <input checked="" type="checkbox"/> ICS 203A | <input checked="" type="checkbox"/> ICS 215A | <input checked="" type="checkbox"/> ICS 214 |
| <input checked="" type="checkbox"/> Weather | <input checked="" type="checkbox"/> ICS 204 | <input checked="" type="checkbox"/> Firing Check list |
| <input checked="" type="checkbox"/> Fire Behavior | <input checked="" type="checkbox"/> ICS 220 | <input type="checkbox"/> |
| <input checked="" type="checkbox"/> ICS 206 | <input checked="" type="checkbox"/> ICS 205 | <input type="checkbox"/> |


7. Prepared By: Buddy Bloxham

Position/Title: PSC

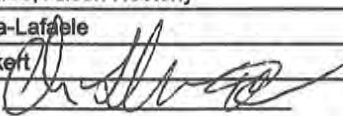
Signature: 

8. Approved by Incident Commander:

Billy See

Signature: 

ORGANIZATION ASSIGNMENT LIST (ICS 203)

1. Incident Name: Glass		2. Operational Period: Date From: 10/4/2020		Date To: 10/5/2020	
		Time From: 0700		Time To: 0700	
3. Incident Commander(s) and Command Staff:			7. Operation Section:		
IC/UC's	Billy See, Andy Cash, John Crawford, Tony Gossner, Rainer Navarro, John Sorenson, Steve Campbell, Mitchell Celaya III	Operations	Sean Norman		
Deputy	Bob Farias, Geoff Belyea (T), Kevin Bohall (T)	Deputy Operations	Andy Turner		
Safety Officer	David Sargenti, Damon Godden (T)	Night Ops	Jeff Ohs		
Information Officer	Blanca Mercado, Jonathan Cox	Staging Area			
Liaison Officer	Mike Smith, Dennis Carreiro	Branch			
L. E. Liaison	Jason Jared	Division/Group	See 203A		
4. Agency/Organization Representatives:		Division/Group			
Agency/Organization	Name	Division/Group			
LNU Agency Admin.	S. Jones	Division/Group			
LNU Line Officer	T. Knecht	Division/Group			
CHP Napa	J. Blencowe	Branch			
CHP Sonoma	A. Wolfe	Division/Group			
Cal OES	S. Sjtovedt	Division/Group			
PG&E	D. Lee	Division/Group			
State Parks	A. Luscutoff	Division/Group			
CDCR	J. Auzzene	Branch			
BLM	J. Tunnell	Division/Group			
		Division/Group			
		Division/Group			
		Branch			
		Division/Group			
5. Planning Section:		Division/Group			
Chief	Buddy Bloxham	Division/Group			
Deputy	Steve DeBenedet	Division/Group			
Resource Unit	Matt Selzer, Nick Percy, Jim Irving, Jeff Davidson, Chanece Uboldi, Arlen Summers, Kole Oliver	Division/Group			
Situation Unit	Todd Tuggle, Chris Ingram	Branch			
Documentation Unit	Rochelle Frymire	Staging Area			
Demobilization Unit	Eric Campbell, Paul Saba	Division/Group			
GISS	Stacy Stanish	Division/Group			
FBAN	Brian Newman	Division/Group			
IMET	Tom Bird	Division/Group			
Training Tech Spec	Matt Seybert	Air Operations Branch		Director:	Matt Stanford
Crew Tech Spec	Peter Avansino	Air Support Group Supervisor		Shem Hawkins	
		Air Tactical Group Supervisor			
6. Logistics Section		Helibase Manager		Kyle Lunsted, Sean Ryan (T)	
Chief	Richard Tovar				
Deputy	Robert Cluff	8. Finance/Administration Section:			
Supply Unit	Steve Rose	Chief	Roger Raines, Terry Eastwood, Patrick Aguada (T)		
Facilities Unit	Robert Hostetler	Time Unit	Jesse Orozco Jr		
Ground Support Unit	Andy Whitlock	Procurement Unit	Kristine Schaefer		
Communications Unit	Scott Gamba	Comp/Claims Unit	Fabian Mares, Alison Hesterly		
Medical Unit	Kevin Fortney	Cost Unit	Cora-Maga-Lafaele		
		Hired Equipment	Chris Rickett		
Prepared By: Name:	Buddy Bloxham	Position/Title:	PSC	Signature:	
ICS 203		Date/Time:	10/3/2020 2300 hours		



INCIDENT Weather Forecast



FORECAST NO: 06

NAME OF FIRE: Glass Fire

SHIFT DATE: Sunday 10/04/2020

UNIT: Sonoma-Lake-Napa

TIME AND DATE

FORECAST ISSUED: 1900hrs 10/03/2020

SIGNED:

Incident Meteorologist

Tom Bird

WEATHER DISCUSSION: Despite minor changes in the forecast for today, persistence in the weather pattern will continue to keep warm and dry conditions over the fire. The fire weather conditions remain elevated despite less wind. Another night of breezy winds, kept temperatures mild and recovery poor going into this morning. For today, temperatures will remain well above normal, even though they drop a little. Minimum relative humidity will stay quite low, bottoming out in the teens again this afternoon. Winds will trend westerly and then southwesterly through the day and stay generally light. Monday through Thursday will see the large high pressure ridge weaken to allow fire weather to trend toward more moderate conditions. Temperatures will trend cooler and RH higher each day. Winds are expected to slacken and become more southerly to help with nighttime recoveries. We are watching for a pattern shift at week's end that shows potential to bring precipitation next Friday into the weekend.

WEATHER FORECAST:

WEATHER: Sunny skies. Smoke remains south and east...clears north and west. Still hot and dry. Winds transitioning from northwest in the morning to west and west southwest by midday. Not as breezy.

MAX TEMPERATURES (1500ft): 87-92 hills. Near 93-98 valley floors.

MIN HUMIDITY: 11-17%.

20 FT WINDS:

RIDGETOPS / SLOPES - NW 5-15 mph early, transitioning west 5-10 mph w/ gusts 15 mph midday.
VALLEYS - Generally west 5 to 10 mph. Terrain influences will be main factor for direction.

HAINES INDEX: 5 (Moderate).

LAL: 1.

CHC of PCPN: 0% **CWR:** 0%.

STABILITY/INVERSION: Weak inversion, breaking by 10am. But moderate to heavy smoke should stay over the eastern portions of the fire due to west transport and poor ventilation.

FORECAST FOR NIGHT SHIFT:

Mostly Clear. Slightly cooler. Fair RH recoveries, better to west and south valleys, possibly still poor over East zone and all slopes above 1000ft. Winds west through the night. Minimum temperatures: 55-60 slopes and ridges / 50-55 valleys. Maximum RH: valleys 60-65% / 25-30% midslopes and above. Winds: southwest to south 3-7 mph over ridges/slopes. Down drainage winds 2-5 mph over lower slopes and valley bottoms.

OUTLOOK FOR MONDAY:

Morning stratus possible west and south valleys, but sunny otherwise. Smoke a problem. Still warm and dry. Maximum temperatures: 84-89. Minimum RH: 15-20%. Winds: southwest to south 5-12 mph.

EXTENDED FORECAST (TUE-THU):

Mostly sunny skies TUE, partly cloudy WED and THU. Variable smoke conditions. Temperatures cooling through the period. Slight increases in afternoon RH minimums. Good gains in nighttime recoveries. Winds generally lighter. Max Temps: 75-85. Min Temps: 50s valleys / 60-65 ridges. Min RH: 15-25%. Max RH recoveries 65-75% valleys/ 40-50 ridges. Winds: South to southwest 5-12 mph.

FIRE BEHAVIOR FORECAST

FORECAST NUMBER: 6

TYPE OF FIRE: Wildfire

FIRE NAME: GLASS
CA-LNU-15947

OPERATIONAL PERIOD: 10/4/20 – 10/5/20

DATE ISSUED: 10/3/2020

TIME ISSUED: 1900

UNIT: SONOMA - LAKE - NAPA

SIGNED: 
Typed/printed: Brian Newman FBAN

INPUTS

WEATHER SUMMARY

Slightly cooler today but continuing low daytime humidity values for all areas. West winds 5-10 mph with gusts to 15 mph possible on the ridges. Fair humidity recovery at best will occur of most of the fire with a marine layer up to 1000 feet elevation for the western portion of the fire.
See IMET forecast for specific details

OUTPUTS

FIRE BEHAVIOR

GENERAL: Fuels and Fire Behavior advisory in effect for the area for above normal fine fuel loading and critical fuel moistures. See attached advisory.

The fuels in the fire area are made up heavy brush and a dense grass crop along with a mix of Hardwoods and Conifer timber. Fuel moistures are at critical levels with all fuel models contributing to fire growth. Expect another day of active fire behavior across the incident. Generally light to moderate wind speeds are expected throughout the daytime period into the late evening, and will be terrain driven for lower elevations and breezy across ridges and upper slopes.

ERC currently at 92% - Probability of Ignition 87%

SPECIFIC:

East Zone: Slope and fuel driven runs can challenge control lines on the upper slopes, especially in wind aligned topography. Single and small group torching in the pines and firs can produce spot fires in the very receptive fuel beds. Expect active flanking and backing. Spotting up to ½ mile possible

West Zone: Steep topography with light flashy fuels and brush can produce short intense fire runs. West aligned drainages will see the highest activity due to the forecasted winds, active backing and flanking will continue, with a decrease in activity in Branches 5, 7 & 9 overnight. Spotting of ¼ mile possible.

Air Operations: Smoke inversion will thin by midday but may continue to impede air operations, especially on the south and east portions

Sunset 18:48 Sunrise 07:10

SAFETY

- Fuels are receptive to burning and spotting potential is very high, watch for signs of increased fire behavior
- Mop up should be more extensive in areas that could generate wind-blown embers across the line.

Fuels and Fire Behavior Advisory

Northern California Geographic Area

September 29, 2020

Subject: Dry offshore and northerly winds, followed by high temperatures will rapidly dry out fuels across Northern California. Extreme fire behavior and rapid to dangerous rates of spread has occurred during enhanced breezy periods accompanied with low humidity in areas clear of smoke. Extreme fire behavior will become more common as the fuel drying continues in September.

Discussion: Weeks of record temperatures during August and September, coupled with limited precipitation has expanded extreme to severe drought conditions across much of the Geographic Area. All indications show these drought conditions persisting through early October. Light precipitation that passed over the northern part of the region only lowered fire danger for a very brief period. Fires have recently shown or exhibited moderate to rapid rates of spread or generate extreme fire behavior when influence by winds. There is a high potential for extreme fire behavior to persist under a wider range of conditions as fuel continues to dry and gusty north to northeast foehn winds events become more frequent.

Difference from normal conditions: Winter precipitation was below to well below normal with 55% of normal mountain snowpack. Late spring moisture during the heart of the low-mid elevation growing season led to **above normal fine fuel loading**. Typical dry summer conditions coupled with above normal temperatures has dramatically effected fuel dryness and fire danger indices. ERC's will climb back up to between 90th to 97th percentile the next 2 weeks with some PSA's experiencing seasonal record values in temperatures. This time of year, live brush has typically low moisture levels due to normal seasonal drying but recently sampled live brush are at the at historic lows for many sampling sites.

Fuels – Low Elevation Grass Crop

Sierra Foothills Rangeland Forage Production Data

- 40 years of consistent data
- 2019-20 growing season 4th highest total
- 5 seasons of above normal in a row

Top 5 Growing Seasons	Pounds/Acres
2017-18	5514
1992-93	4696
1982-83	4630
2019-20	4420
2004-05	4410

For more information about the very unseasonable environmental conditions occurring, follow these links:

https://gacc.nifc.gov/oncc/fuelsFireDanger_Bi.php

https://gacc.nifc.gov/oncc/fuelsFireDanger_Erc.php

https://gacc.nifc.gov/oncc/fuelsFireDanger_Hundred.php

<https://vegdril.unl.edu/Home/StateVegDRI.aspx?CA>

https://gacc.nifc.gov/oncc/fuelsFireDanger_Thousand.php

<https://www.esrl.noaa.gov/psd/eddi/>

Concerns to Firefighters and the Public:

- Cured fine fuel loading below 3,000' elevation is above normal, exhibiting very rapid fire spread.
- Firefighters should be prepared for potential extreme fire behavior and dangerous or otherwise rapid rates of spread at any time of day, especially during foehn wind events.
- The potential for extreme fire activity will likely continue until enough precipitation occurs to significantly increase and maintain higher fuel moisture readings for an extended period.
- Rapid rates of spread could have a significant impact on public safety and make evacuations difficult.

Mitigation Measures:

- All local and visiting firefighters need to remain aware of current and expected weather and burning conditions and consider such information while making strategic and tactical decisions.
- Employ LCES principles (Lookouts, Communications, Escape Routes, Safety Zones).
- Review current fire potential products from Predictive Services at <https://gacc.nifc.gov/oncc/predictive/weather/index.htm> or potential Red Flag conditions from the National Weather Service and weather at <https://www.wrh.noaa.gov/fire2/cafw/>.

Area of Concern: All areas across Northern California could see very active fire behavior. The PSA numbers associated with those areas are NC01, NC02, NC03A, NC03B, NC04, NC05, NC06, NC07 and NC08.



CALFIRE INCIDENT MANAGEMENT TEAM 3



1. INCIDENT NAME: GLASS		2. DATE PREPARED: October 3, 2020	3. TIME PREPARED: 1500
4. PREPARED BY: Damon Godden SOF1(T)	5. LEADER NAME: David Sargenti SOF1	6. OPERATIONAL PERIOD: 10/04/2020 0700 TO 10/05/2020 0700	

SAFETY MESSAGE

Servant Leadership: A good objective of leadership is to help those who are doing poorly to do well and to help those who are doing well to do even better.

- Heavy equipment and falling modules working on opening narrow roads.
- Multiple hazards in the WUI: Steep narrow roads, heavy fuel loading, wells, wooden septic tanks, long escape routes, public presence, and power lines.
- Look Up, Down, and Around: Overhead, surface, and underground hazards.
- Understand the plan for the day and your individual role within the plan.
- Mop up: Stay engaged on task assigned.
- Increase your hydration, electrolytes and nutrition with fruits and vegetables.
- Drive defensively and expect the unexpected (SLOW DOWN).
- STOP COVID-19! (*Distance 6 Feet, Cover Nose and Mouth, Wash Hands*).

SNAG (Hazard Tree) SAFETY:

- Size up snag hazards in work area
- Never become complacent
- Always look up
- Get weather reports
- Scout out parking, work areas, and safety zones
- Advise co-workers of known hazards
- Face your hazards and take appropriate action
- Examine work area for other hazards
- Take extra caution around heavy equipment
- You are responsible for your own safety

10's and 18's



9. BUILDING FIRELINE DOWNHILL WITH FIRE BELOW

CALFIRE INCIDENT MANAGEMENT TEAM 3 SOF1 David Sargenti

David Sargenti



INCIDENT RISK ANALYSIS ICS 215A



BRANCH	HAZARDOUS ACTIONS/CONDITIONS	MITIGATIONS/WARNINGS/REMEDIES
ALL	FATIGUE	<ul style="list-style-type: none"> Recognize signs of fatigue. Be aware of rest cycle while driving from incident. All personnel are responsible for their personal safety.
ALL	WEATHER	<ul style="list-style-type: none"> Base all actions on current and expected behavior of the fire. Be aware quiet areas could become active.
ALL	FIRE BEHAVIOR / RE-BURN	<ul style="list-style-type: none"> Prepare for slope reversal and wind shifts. Be aware of preheated canopy and potential for re-burn.
ALL	DRIVING HAZARDS	<ul style="list-style-type: none"> Watch your speeds. Drive defensively! Expect the unexpected. Watch for road degradation and dusty conditions. Be aware of debris in the roadways from rollout and suppression operations.
ALL	FIRING OPERATIONS	<ul style="list-style-type: none"> Ensure adequate personnel and resources are available for the operation. Validate LCES with all resources. Follow the Fire Operations checklist. Utilize Risk Management Process IRPG (p. 1).
ALL	WILDLAND URBAN INTERFACE HAZARDS	<ul style="list-style-type: none"> Be aware of weakened structures, roadways, and driveways. Scout for propane tanks, septic tanks, and wells. Watch out for public, power lines, narrow roads and poor egress.
ALL	POWER LINES	<ul style="list-style-type: none"> Be cautious of down lines. Make appropriate notifications if found.
ALL	HYDRATION/NUTRITION	<ul style="list-style-type: none"> Drink water before, during and after each shift. Be alert for signs of heat stress in yourself and others.
ALL	FIRE AND DROUGHT WEAKENED TREES/SNAG HAZARDS	<ul style="list-style-type: none"> Follow Hazard Tree Safety Guidelines (IRPG p. 22). Many of the trees within the fire area and along roadways are stressed due to drought conditions and burn times.
ALL	CIVILIAN PRESENCE	<ul style="list-style-type: none"> Watch for civilian traffic. Be aware that civilians continue to occupy the fire area. Watch for residents in and around the area.
ALL	COMMUNICATIONS	<ul style="list-style-type: none"> Check the communication plan for frequency assignments. Be clear and concise when talking on the radio. Use human repeaters as needed.
ALL	BRIEFINGS	<ul style="list-style-type: none"> Make sure everyone gets a briefing on the plan for the day. Document this on your ICS 214.
ALL	LCES	<ul style="list-style-type: none"> Ensure that LCES is being utilized.
ALL	AIRCRAFT AWARENESS	<ul style="list-style-type: none"> Be aware of rotor wash when working near helicopters. Understand that hazardous trees may react to helicopters overhead. Monitor assigned aircraft frequencies.
ALL	HEAVY EQUIPMENT	<ul style="list-style-type: none"> Be aware of heavy equipment working in the area. Be watchful around heavy equipment, they may not see you.
ALL	COVID 19	<ul style="list-style-type: none"> Wear mask when in camp and around the public. Wash/sanitize hands often, Social distancing when applicable. Complete daily COVID screening process.
Incident Name: GLASS		Date Prepared: 10/03/2020 Prepared by: David Sargenti <i>David Sargenti</i> SOF1
		Operational Period: 10/04/2020-10/05/2020 0700-0700

In readiness is all

Fire and COVID-19 Briefing Checklist

Self-Awareness / Screening

- Immediately separate yourself from others.
- Notify supervisor if you or others experience:
 - Cough, more than expected
 - Shortness of breath or difficulty breathing
 - New loss of taste or smell
 - Fever
 - Sore throat
 - Chills
 - Muscle pain
- Review and follow crew and division plans to isolate, triage, and transport symptomatic personnel.

Hygiene on the Fireline

- Properly wash or sanitize your hands often, especially before and after eating or entering a public place, and after coughing or sneezing.
- Avoid handshakes and communal use items.
- Maintain a supply of hand sanitizer and hand wipes. Inform supervisor of needed resupply.
- Disinfect high touch surfaces often:
 - Radios, phones, doors, pumps, fuel cans, etc.

Social Distancing and Protective Equipment

- Initiate, practice, and remind others of social distancing.
- Conduct briefings and conversations outdoors and at least 6 feet apart.
- Utilize face coverings as a tool when practical.
- Clean or replace dirty face coverings, equipment, and PPE.

Communications

- Face coverings and social distancing complicate communications. Ensure effective sender/receiver messaging.

Protect yourself, your crew, and your camp!



CDC Self Check Symptoms
Data in not collected

ASSIGNMENT LIST (ICS 204 WF)

CONTROLLED UNCLASSIFIED
INFORMATION/BASIC

1. Incident Name: <p style="text-align: center; font-size: 1.2em;">Glass</p>	2. Operational Period: Date From: 10/04/20 Date To: 10/05/20 Time From: 0700 Time To: 0700	3. Branch Division <p style="text-align: center; font-size: 1.5em;">4 H</p>
--	---	---

4. Operations Personnel: Operations Section Chief: Sean Norman Branch Director: A. LATTA Division/Group Supervisor: M. RYAN / J. NOVAK	Night Ops: Jeff Ohs Branch Safety: Matt Newberry Air Attack:
---	--

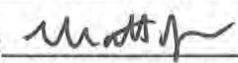
5. Resources Assigned:	** Resources Below in Bold are 12 Hour **							
Resource Identifier	ALS	LWD	Leader	Personnel	Request #	Hours	Reporting Location	
STA XAL 2016A			KRINGS, WILL	22	E-33	0700-0700	Hwy 29 x Silverado Trail	
STA XSF 2255A	X		KAIALOA, SHANE	22	E-152	0700-0700	Hwy 29 x Silverado Trail	
STC LNU 9141C			MILLOSOVICH, STEVE	16	E-14	0700-0700	Hwy 29 x Silverado Trail	
STC SCU 9161C			WEST, RUSSELL	17	E-70	0700-0700	Hwy 29 x Silverado Trail	
STC CZU 9171C			DELLAMONICA, JAKE	18	E-10	0700-0700	Hwy 29 x Silverado Trail	
STC TCU 9442C			SCHMIDT, MICHAEL	17	E-150	0700-0700	Hwy 29 x Silverado Trail	
STC LNU GLASS 1**					GLASS#1	0700-0700	Hwy 29 x Silverado Trail	
STC LNU GLASS 2**					GLASS#2	0700-0700	Hwy 29 x Silverado Trail	
T/F GLASS 105**					GLASS#8	0700-1900	Hwy 29 x Silverado Trail	
T/F GLASS 107**					GLASS #107	0700-1900	Hwy 29 x Silverado Trail	
STF+							Hwy 29 x Silverado Trail	
STG HUU 9126G			ALTAMIRANO, JOHN	36	C-5	0700-0700	Hwy 29 x Silverado Trail	
STG LNU 9143G			GALVAN, JUSTIN	33	C-1	0700-0700	Hwy 29 x Silverado Trail	
STG LMU 9224 G			HOFFMANN, CHASE	31	C-54	0700-0700	Hwy 29 x Silverado Trail	
CRW2IA CZU CREW 1			SWITZER, RICHARD	16	C-48	0700-0700	Hwy 29 x Silverado Trail	
STL SHU 9245L			LYNCH, SEAN	7	E-7	0700-0700	Hwy 29 x Silverado Trail	
DOZ MEU 1143			SWEENEY, SEAN	1	E-384	0700-0700	Hwy 29 x Silverado Trail	
DOZ LNU 1449			MITTELSTAST, KRIS	3	E-466	0700-0700	Hwy 29 x Silverado Trail	

6. Work Assignments:
Construct direct line.
Hold fire East of Hwy 29.
Prep and defend around structures.
Complete contingency line.

7. Special Instructions:
Please forward any digital data to calfireimt3gis@gmail.com
EMPF C. MICKELSON O-156 / EMPF J. HIBBARD O-294 BRANCH 4 MEDICAL RESOURCES

8. Communications

Name	Ch	Function	Rx Freq	Rx Tone	Tx Freq	Tx Tone	Notes
CDF C1 T2	1	COMMAND	151.3550	103.5(T8)	159.3000	123.0(T2)	TONE 2 MT St HELENA
CDF T30	6	TACTICAL	151.3925	192.8(T16)	151.3925	192.8(T16)	
CDF T20	14	AIR TO GROUND	159.3750	192.8(T16)	159.3750	192.8(T16)	**** AIR TO GROUND****
CALCORD	15	MEDICAL	156.0750	156.7(T6)	156.0750	156.7(T6)	
AIR GUARD	16	EMERGENCY	168.6250		168.6250	110.9(T1)	EMERGENCY USE ONLY

9. Prepared by: Name: Matt Selzer RESL Signature: 

ICS 204 Date/Time: 10/3/2020 2200 Personnel Count: 239

ASSIGNMENT LIST (ICS 204 WF)

CONTROLLED UNCLASSIFIED
INFORMATION/BASIC

1. Incident Name: <p style="text-align: center;">Glass</p>	2. Operational Period: Date From: 10/04/20 Date To: 10/05/20 Time From: 0700 Time To: 0700	3. Branch Division <p style="text-align: center;">4 H</p> <p style="text-align: center;">Page 2 of 3 Hotel</p>
---	---	---

4. Operations Personnel:
 Operations Section Chief: **Sean Norman**
 Branch Director: **A. LATTA**
 Division/Group Supervisor: **M. RYAN / J. NOVAK**
 Night Ops: **Jeff Ohs**
 Branch Safety: **Matt Newberry**
 Air Attack:

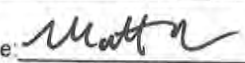
5. Resources Assigned:		** Resources Below in Bold are 12 Hour **					
Resource Identifier	ALS	LWD	Leader	Personnel	Request #	Hours	Reporting Location
DOZ PVT E-57 -FIRE IRON			DOCKINS, ANTHONY	2	E-57	0700-0700	Hwy 29 x Silverado Trail
DOZ PVT E-92 - TRAVIS			WADE, RYAN	3	E-92	0700-0700	Hwy 29 x Silverado Trail
DOZ PVT E-93 - MCGOWAN FIRE			TARBUSH, PATRICK	2	E-93	0700-0700	Hwy 29 x Silverado Trail
DOZ PVT E-97 - AMOS EXC			AMOS, MATT	2	E-97	0700-0700	Hwy 29 x Silverado Trail
DOZ PVT E-187 - SIERRA			HAUBER, MIKE	2	E-187	0700-0700	Hwy 29 x Silverado Trail
DOZ PVT E-189 - SALINAS &			RAMIREZ, AARON	2	E-189	0700-0700	Hwy 29 x Silverado Trail
DOZ PVT E-208 - LYNCH TRKNG			LYNCH, MARTY	2	E-208	0700-0700	Hwy 29 x Silverado Trail
DOZ PVT E-209 - BARTLETT			BARTLETT, BRIAN	2	E-209	0700-0700	Hwy 29 x Silverado Trail
DOZ PVT E-214 - ERIC SPRATT			SPRATT, ERIC	2	E-214	0700-0700	Hwy 29 x Silverado Trail
DOZ PVT E-217 - PALMER			PEARSON, ROBERT	2	E-217	0700-0700	Hwy 29 x Silverado Trail
DOZ PVT E-283 - VARIAN ENT			VARIAN, GREG	2	E-283	0700-0700	Hwy 29 x Silverado Trail
DOZ PVT E-284 - VARIAN ENT			VARIAN, GREG	1	E-284	0700-0700	Hwy 29 x Silverado Trail
DOZ PVT E-386 - KDK GENERAL			DREW, KENNY	2	E-386	0700-0700	Hwy 29 x Silverado Trail
DOZ PVT E-413 - ROBINSON			ROBISON, KEVIN	2	E-413	0700-0700	Hwy 29 x Silverado Trail
W/T PVT E-149 - A & F			MCINTOSH, WAYNE	1	E-149	0700-1900	Hwy 29 x Silverado Trail
W/T PVT E-225 - LESLIE HEAVY			LESLIE, PRESTON	2	E-225	0700-0700	Hwy 29 x Silverado Trail
W/T PVT E-295 - A-1 WATER			ELEVATORSKI, DALE	1	E-295	0700-1900	Hwy 29 x Silverado Trail
W/T PVT E-430 - KRITZ EXC			BERNARD, SEAN	2	E-430	0700-0700	Hwy 29 x Silverado Trail

6. Work Assignments:
 Construct direct line.
 Hold fire East of Hwy 29.
 Prep and defend around structures.
 Complete contingency line.

7. Special Instructions:
 Please forward any digital data to calfireimt3gis@gmail.com
 EMPF C. MICKELSON O-156 / EMPF J. HIBBARD O-294 BRANCH 4 MEDICAL RESOURCES

8. Communications

Name	Ch	Function	Rx Freq	Rx Tone	Tx Freq	Tx Tone	Notes
CDF C1 T2	1	COMMAND	151.3550	103.5(T8)	159.3000	123.0(T2)	TONE 2 MT ST HELENA
CDF T30	6	TACTICAL	151.3925	192.8(T16)	151.3925	192.8(T16)	
CDF T20	14	AIR TO GROUND	159.3750	192.8(T16)	159.3750	192.8(T16)	**** AIR TO GROUND****
CALCORD	15	MEDICAL	156.0750	156.7(T6)	156.0750	156.7(T6)	
AIR GUARD	16	EMERGENCY	168.6250		168.6250	110.9(T1)	EMERGENCY USE ONLY

9. Prepared by: Name: Matt Selzer RESL
 Signature: 
 ICS 204 Date/Time: 10/3/2020 2200 Personnel Count: 34

NIMS IAP

CONTROLLED UNCLASSIFIED INFORMATION/BASIC

ASSIGNMENT LIST (ICS 204 WF)

CONTROLLED UNCLASSIFIED
INFORMATION/BASIC

1. Incident Name: <p style="text-align: center;">Glass</p>	2. Operational Period: Date From: 10/04/20 Date To: 10/05/20 Time From: 0700 Time To: 0700	3. Branch Division <p style="text-align: center;">4 H</p>
---	---	---

4. Operations Personnel: Operations Section Chief: Sean Norman Branch Director: A. LATTA Division/Group Supervisor: M. RYAN / J. NOVAK		Night Ops: Jeff Ohs Branch Safety: Matt Newberry Air Attack:
---	--	--


5. Resources Assigned:		** Resources Below in Bold are 12 Hour **					
Resource Identifier	ALS	LWD	Leader	Personnel	Request #	Hours	Reporting Location
MAST PVT E-582 - GARMAN			BOAT, WEST	1	E-582	0700-1900	Hwy 29 x Silverado Trail
MAST PVT E-584 - DIAMOND			SENENEY, CRAIG	1	E-584	0700-1900	Hwy 29 x Silverado Trail
MAST PVT E-585 - NORTHSTATE			METZ, CARSON	1	E-585	0700-1900	Hwy 29 x Silverado Trail
MAST PVT E-587 - LIST RESOURC			LIST, JOHN	1	E-587	0700-1900	Hwy 29 x Silverado Trail
EXC PVT E-598 - HARD ROCK			FARMER, BRAD	1	E-598	0700-1900	Hwy 29 x Silverado Trail
SKID PVT E-577 - WOOD-LAND			POWELL, JASON	1	E-577	0700-1900	Hwy 29 x Silverado Trail
HEQB WREN			WREN, WILLIAM	1	O-305	0700-0700	Hwy 29 x Silverado Trail
HEQB SCHIOTTI				1		0700-0700	Hwy 29 x Silverado Trail
FALM PVT O-402 - VALLEY				2	O-402	0700-1900	Hwy 29 x Silverado Trail
FALM PVT O-404 - KNIGHT FIRE			DOROCHER, ANDREW	2	O-404	0700-1900	Hwy 29 x Silverado Trail
FALM+ O-399 BIGELOW			BIGELOW, MICAH	2	O-399	07-1900	Hwy 29 x Silverado Trail
FALM+							Hwy 29 x Silverado Trail
DOZ LNU 1447 FROM DIV J							
DOZ CZU 1743 FROM DIV X							
DOZ TCU 4442 FROM DIV Y							
DOZ PVT E-200 FROM DIV U				2	E-200	07-0700	
HEQB SCHUNK FROM DIV X							
HEQB JOHNSON FROM DIV H							

6. Work Assignments:
 Construct direct line.
 Hold fire East of Hwy 29.
 Prep and defend around structures.
 Complete contingency line.

7. Special Instructions:
 Please forward any digital data to calfireimt3gis@gmail.com
 EMPF C. MICKELSON O-156 / EMPF J. HIBBARD O-294 BRANCH 4 MEDICAL RESOURCES

8. Communications

Name	Ch	Function	Rx Freq	Rx Tone	Tx Freq	Tx Tone	Notes
CDF C1 T2	1	COMMAND	151.3550	103.5(T8)	159.3000	123.0(T2)	TONE 2 MT ST HELENA
CDF T30	6	TACTICAL	151.3925	192.8(T16)	151.3925	192.8(T16)	
CDF T20	14	AIR TO GROUND	159.3750	192.8(T16)	159.3750	192.8(T16)	**** AIR TO GROUND****
CALCORD	15	MEDICAL	156.0750	156.7(T6)	156.0750	156.7(T6)	
AIR GUARD	16	EMERGENCY	168.6250		168.6250	110.9(T1)	EMERGENCY USE ONLY

9. Prepared by: Name: Matt Selzer RESL Signature: 

ICS 204 Date/Time: 10/3/2020 2200 Personnel Count: 12

ASSIGNMENT LIST (ICS 204 WF)

CONTROLLED UNCLASSIFIED
INFORMATION/BASIC

1. Incident Name: <p style="text-align: center; font-size: 1.2em;">Glass</p>	2. Operational Period: Date From: 10/04/20 Date To: 10/05/20 Time From: 0700 Time To: 0700	3. Branch Division <p style="text-align: center; font-size: 1.5em;">4 J</p>
--	---	---

4. Operations Personnel:		Page 1 of 2 Juliet
Operations Section Chief: Sean Norman Branch Director: A. LATTA Division/Group Supervisor: R. ISHAM	Night Ops: Jeff Ohs Branch Safety: Steve Davis Air Attack:	

5. Resources Assigned:		** Resources Below in Bold are 12 Hour **					
Resource Identifier	ALS	LWD	Leader	Personnel	Request #	Hours	Reporting Location
STA OES 1810A			HUGHEY, TOM	22	E-328	0700-0700	Angwin College
STA OES 1840A → L			TAVROS, CHRISTOPHER	22	E-325	0700-0700	Angwin College
STC HUU 9120C			BRYANT, ERIK	18	E-2	0700-0700	Angwin College
STC SCU 9162C			GIAMBRONE, BRYAN	18	E-1	0700-0700	Angwin College
STC AEU 9271C			BATHAM, MICHAEL	17	E-12	0700-0700	Angwin College
STC+							Angwin College
STC+							Angwin College
STG AEU 9275G			GRANDBOIS, DOUG	29	C-8	0700-0700	Angwin College
STG+							Angwin College
STG+							Angwin College
STG+							Angwin College
STL MEU 9118L			BUDDEN, DAVID	6	E-6	0700-0700	Angwin College
STL TGU 9250L			ELLIS, RYAN	5	E-5	0700-0700	Angwin College
DOZ LNU 1442			DERICKSON, NILS	4	E-494	0700-0700	Angwin College
DOZ LNU 1443			POTTS, BRENNAN	4	E-76	0700-0700	Angwin College
DOZ LNU 1445				2 +/-	E-496	0700-0700	Angwin College
DOZ LNU 1447 → H			MADOLE, BYRON	4	E-497	0700-0700	Angwin College
DOZ MRN 1540			TERSTEGGE, JOHN	4	E-4	0700-0700	Angwin College

6. Work Assignments:
 Construct direct line.
 Defend communities of Angwin and Pope Valley.
 Mop up and Patrol.

7. Special Instructions:
 Please forward any digital data to calfireimt3gis@gmail.com
 EMPF C. MICKELSON O-156 / EMPF J. HIBBARD O-294 BRANCH 4 MEDICAL RESOURCES

8. Communications

Name	Ch	Function	Rx Freq	Rx Tone	Tx Freq	Tx Tone	Notes
CDF C1 T2	1	COMMAND	151.3550	103.5(T8)	159.3000	123.0(T2)	STONE 2 MT St HELENA
CDF T31	7	TACTICAL	159.3825	192.8(T16)	159.3825	192.8(T16)	
CDF T20	14	AIR TO GROUND	159.3750	192.8(T16)	159.3750	192.8(T16)	**** AIR TO GROUND****
CALCORD	15	MEDICAL	156.0750	156.7(T6)	156.0750	156.7(T6)	
AIR GUARD	16	EMERGENCY	168.6250		168.6250	110.9(T1)	EMERGENCY USE ONLY

9. Prepared by: Name: Matt Selzer RESL Signature:

ICS 204 Date/Time: 10/3/2020 2200 Personnel Count: 155

ASSIGNMENT LIST (ICS 204 WF)

CONTROLLED UNCLASSIFIED
INFORMATION//BASIC

1. Incident Name: <p style="text-align: center; font-weight: bold;">Glass</p>	2. Operational Period: Date From: 10/04/20 Date To: 10/05/20 Time From: 0700 Time To: 0700	3. Branch Division <p style="text-align: center; font-size: 2em; font-weight: bold;">4 J</p>
---	---	--

4. Operations Personnel: Operations Section Chief: Sean Norman Branch Director: A. LATTA Division/Group Supervisor: R. ISHAM		Night Ops: Jeff Ohs Branch Safety: Steve Davis Air Attack:
---	--	--

5. Resources Assigned:		** Resources Below in Bold are 12 Hour **					
Resource Identifier	ALS	LWD	Leader	Personnel	Request #	Hours	Reporting Location
DOZ CON DZ220			CUTTING, RON	2	E-28	0700-0700	Angwin College
W/T PVT E-55 - R.T. EXC			GRAY, KEVIN	2	E-55	0700-0700	Angwin College
W/T PVT E-223 - WOVET			BENEGAS, JOSE	2	E-223	0700-0700	Angwin College
W/T PVT E-293 - FIRE SUPPORT			ROMERO, GABE	2	E-293	0700-0700	Angwin College
W/T PVT E-431 - TRAHAN ENT,			LATHAM, ROBERT	1	E-431	0700-0700	Angwin College
W/T+							Angwin College
W/T+							Angwin College
HEQB JOHNSON →	H		JOHNSON, GARY	1	O-291	0700-0700	Angwin College
HEQB (T) FLETCHER			FLETCHER, MARCUS	1	O-208	0700-0700	Angwin College
FALM+							Angwin College
FALM+							Angwin College
FALM+							Angwin College
FALM+							Angwin College
STC XSN 2398C FROM DIV L							

6. Work Assignments:
Construct direct line.
Defend communities of Angwin and Pope Valley.
Mop up and Patrol.

7. Special Instructions:
Please forward any digital data to calfireimt3gis@gmail.com
EMPF C. MICKELSON O-156 / EMPF J. HIBBARD O-294 BRANCH 4 MEDICAL RESOURCES

8. Communications

Name	Ch	Function	Rx Freq	Rx Tone	Tx Freq	Tx Tone	Notes
CDF C1 T2	1	COMMAND	151.3550	103.5(T8)	159.3000	123.0(T2)	TONE 2 MT ST HELENA
CDF T31	7	TACTICAL	159.3825	192.8(T16)	159.3825	192.8(T16)	
CDF T20	14	AIR TO GROUND	159.3750	192.8(T16)	159.3750	192.8(T16)	**** AIR TO GROUND****
CALCORD	15	MEDICAL	156.0750	156.7(T6)	156.0750	156.7(T6)	
AIR GUARD	16	EMERGENCY	168.6250		168.6250	110.9(T1)	EMERGENCY USE ONLY

9. Prepared by: Name: Matt Selzer RESL Signature:
ICS 204 Date/Time: 10/3/2020 2200 Personnel Count: 11

ASSIGNMENT LIST (ICS 204 WF)

CONTROLLED UNCLASSIFIED
INFORMATION//BASIC

1. Incident Name: <p style="text-align: center; font-size: 1.2em;">Glass</p>	2. Operational Period: Date From: 10/04/20 Date To: 10/05/20 Time From: 0700 Time To: 0700	3. Branch Division <p style="text-align: center; font-size: 1.5em;">10 U</p>
--	---	--

4. Operations Personnel:		Page 1 of 2 Uniform
Operations Section Chief: Sean Norman Branch Director: J. KEOWN Division/Group Supervisor: C. PARKS R. BUSCH	Night Ops: Jeff Ohs Branch Safety: Chris Gerking Air Attack:	

5. Resources Assigned:		** Resources Below in Bold are 12 Hour **					
Resource Identifier	ALS	LWD	Leader	Personnel	Request #	Hours	Reporting Location
STA OES 1801A			GUTHRIE, KARSTEN	18	E-34	0700-0700	1990 White Hall Rd.
STA OES 2810A			LACEY, AARON	22	E-297	0700-0700	1990 White Hall Rd.
STC MEU 9111C			VALLERGA, CHRIS	20	E-72	0700-0700	1990 White Hall Rd.
STC NEU 9231C			SKEHAN, BRIAN	16	E-11	0700-0700	1990 White Hall Rd.
T/F GLASS 106**					GLASS #106	0700-1900	1990 White Hall Rd.
T/F GLASS 108**					GLASS #108	0700-1900	1990 White Hall Rd.
**ENG5 PVT-OR UTTING			STEWART, CHRIS	3	E-70014	0700-1900	1990 White Hall Rd.
**ENG6 PVT-MT TH LOGGING			WETZEL, JOSEPH	3	E-70018	0700-1900	1990 White Hall Rd.
**ENG4 PVT-OR COYOTE ROCK			GAUDIN, DAVID	3 +/-	E-70019	0700-1900	1990 White Hall Rd.
**ENG6 PVT-MT SOLOMON			HAWLEY, GRANVILLE	3 +/-	E-70020	0700-1900	1990 White Hall Rd.
T/F GLASS 101**					GLASS#4	0700-0700	1990 White Hall Rd.
T/F+							1990 White Hall Rd.
CRW1 MRN TAM CREW 1			KRAKAUER, WILLIAM	14	C-3	0700-0700	1990 White Hall Rd.
CRW1 MRN TAM CREW 2			TRIBOLET, MIKE	14	C-4	0700-0700	1990 White Hall Rd.
STL SBC 9322L			MCCARTY, JASON	9	E-364	0700-0700	1990 White Hall Rd.
STL BEU 9467L			MUENZER, BRICE	3	E-266	0700-1900	1990 White Hall Rd.
DOZ PVT E-200 - NORTHWESTER		H	WILLIS, JARAMNY	2	E-200	0700-0700	1990 White Hall Rd.
DOZ PVT E-258 - LA RUE TRKNG			LA RUE, CLINT	2	E-258	0700-0700	1990 White Hall Rd.

6. Work Assignments:
 Hold fire East of Sonoma County Line.
 Complete handline around sloop at KK break.
 Verify and report control and dozer lines.
 Mop up 300' around structures.

7. Special Instructions:
 Please forward any digital data to calfireimt3gis@gmail.com

8. Communications							
Name	Ch	Function	Rx Freq	Rx Tone	Tx Freq	Tx Tone	Notes
CDF C1 T2	1	COMMAND	151.3550	103.5(T8)	159.3000	123.0(T2)	TONE 2 MT St HELENA
CDF T29	10	TACTICAL	151.3475	192.8(T16)	151.3475	192.8(T16)	
CDF T20	14	AIR TO GROUND	159.3750	192.8(T16)	159.3750	192.8(T16)	**** AIR TO GROUND****
CALCORD	15	MEDICAL	156.0750	156.7(T6)	156.0750	156.7(T6)	
AIR GUARD	16	EMERGENCY	168.6250		168.6250	110.9(T1)	EMERGENCY USE ONLY

9. Prepared by: Name: Matt Selzer RESL Signature:
ICS 204 Date/Time: 10/3/2020 2200 Personnel Count: 132

ASSIGNMENT LIST (ICS 204 WF)

CONTROLLED UNCLASSIFIED
INFORMATION//BASIC

1. Incident Name: <p style="text-align: center; font-size: 1.2em;">Glass</p>	2. Operational Period: Date From: 10/04/20 Date To: 10/05/20 Time From: 0700 Time To: 0700	3. Branch Division <p style="text-align: center; font-size: 1.5em;">10 U</p>
4. Operations Personnel:		Page 2 of 2 Uniform

Operations Section Chief: Sean Norman Branch Director: J. KEOWN Division/Group Supervisor: G. PARKS R. BASCH	Night Ops: Jeff Ohs Branch Safety: Chris Gerking Air Attack:
--	--

5. Resources Assigned:		** Resources Below in Bold are 12 Hour **					
Resource Identifier	ALS	LWD	Leader	Personnel	Request #	Hours	Reporting Location
DOZ PVT E-280 - PETERSON			PETERSEN, RYAN	2	E-280	0700-0700	1990 White Hall Rd.
DOZ PVT E-415 - FORD TRKNG			FORD, JOE	2	E-415	0700-0700	1990 White Hall Rd.
W/T PVT E-56 - H&C CONST			CONNOR, SEAN	2	E-56	0700-0700	1990 White Hall Rd.
W/T PVT E-105 - UNITED SYN			CHIDLEY, ALAN	2 +/-	E-105	0700-0700	1990 White Hall Rd.
W/T PVT E-226 - ROAD RUNNER			VAZZANA, MARIO	1	E-226	0700-0700	1990 White Hall Rd.
W/T PVT E-227 - RUBINI			RUBINI, NATHAN	2	E-227	0700-0700	1990 White Hall Rd.
W/T PVT E-294 - A-1 WATER			BARKER, RAYMOND	1	E-294	0700-1900	1990 White Hall Rd.
W/T PVT E-435 - RIVER OAK			LEE, JACOB	1	E-435	0700-1900	1990 White Hall Rd.
W/T PVT E-438 - CVR WATER			SEAVAR, PAUL	2	E-438	0700-0700	1990 White Hall Rd.
W/T PVT E-440 - PALMER			PALMER, MANNEY	2	E-440	0700-0700	1990 White Hall Rd.
W/T PVT E-441 - SUSANVILLE			HAY, JOHN	2	E-441	0700-1900	1990 White Hall Rd.
HEQB TURNER (T)			TURNER, CAMERON	1	O-21	0700-0700	1990 White Hall Rd.
FALM PVT O-396 - CTS				2	O-396	0700-1900	1990 White Hall Rd.

6. Work Assignments:
 Hold fire East of Sonoma County Line.
 Complete handline around slop at KK break.
 Verify and report control and dozer lines.
 Mop up 300' around structures.

7. Special Instructions:
 Please forward any digital data to calfireimt3gis@gmail.com

8. Communications							
Name	Ch	Function	Rx Freq	Rx Tone	Tx Freq	Tx Tone	Notes
CDF C1 T2	1	COMMAND	151.3550	103.5(T8)	159.3000	123.0(T2)	
CDF T29	10	TACTICAL	151.3475	192.8(T16)	151.3475	192.8(T16)	
CDF T20	14	AIR TO GROUND	159.3750	192.8(T16)	159.3750	192.8(T16)	**** AIR TO GROUND****
CALCORD	15	MEDICAL	156.0750	156.7(T6)	156.0750	156.7(T6)	
AIR GUARD	16	EMERGENCY	168.6250		168.6250	110.9(T1)	EMERGENCY USE ONLY

9. Prepared by: Name:	Matt Selzer	RESL	Signature:
ICS 204	Date/Time: 10/3/2020	2200	Personnel Count: 22

ASSIGNMENT LIST (ICS 204 WF)

CONTROLLED UNCLASSIFIED
INFORMATION//BASIC

1. Incident Name: <p style="text-align: center; font-weight: bold;">Glass</p>	2. Operational Period: Date From: 10/04/20 Date To: 10/05/20 Time From: 0700 Time To: 0700	3. Branch Division <p style="text-align: center; font-size: 1.5em; font-weight: bold;">10 W</p>
---	---	---

4. Operations Personnel:		Page 1 of 1 Whiskey
Operations Section Chief: Sean Norman Branch Director: J. KEOWN Division/Group Supervisor: J. SORENSON (12)	Night Ops: Jeff Ohs Branch Safety: Chris Gerking Air Attack:	

5. Resources Assigned:	** Resources Below in Bold are 12 Hour **						
Resource Identifier	ALS	LWD	Leader	Personnel	Request #	Hours	Reporting Location
STA XLA 1075A			NEVANDRO, JOHN	22	E-324	0700-0700	Deer Park x Silverado Trail
STA XLB 1246A			PRYOR, WILLIAM	22	E-330	0700-0700	Deer Park x Silverado Trail
STC NEU 9237C			BENSON, TRAVIS	16	E-71	0700-0700	Deer Park x Silverado Trail
T/F XCC 2028			JOHNSON, DARREN	14	E-270	0700-0700	Deer Park x Silverado Trail
STG TCU 9444G			BISHOP, JAMES	31	C-6	0700-0700	Deer Park x Silverado Trail
CRW1 LNU DELTA 2			GONZALEZ, ANTHONY A	16 +/-	C-53	0700-0700	Deer Park x Silverado Trail
DOZ PVT E-261 - JMBS			MARTIN, JERRY	1	E-261	0700-1900	Deer Park x Silverado Trail
DOZ PVT E-465 - SLAIGHT			SLAIGHT, JACOB	2	E-465	0700-0700	Deer Park x Silverado Trail
W/T PVT E-436 - SOILS TO			KIMMICH, JACK	1	E-436	0700-0700	Deer Park x Silverado Trail
W/T PVT E-525 - L & L			ARCH, PAUL	2	E-525	0700-0700	Deer Park x Silverado Trail
FALM PVT O-403 - A-MOD SAW,				2	O-403	0700-1900	Deer Park x Silverado Trail

6. Work Assignments:
 Complete handline around Bothe State Park to Bale Griest Mill.
 Complete hoselays.
 Cut out unburned fingers in Bothe State Park.
 Mop up and patrol.

7. Special Instructions:
 Please forward any digital data to calfireimt3gis@gmail.com

8. Communications

Name	Ch	Function	Rx Freq	Rx Tone	Tx Freq	Tx Tone	Notes
CDF C1 T2	1	COMMAND	151.3550	103.5(T8)	159.3000	123.0(T2)	TONE 2 MT ST HELENA
CDF T27	11	TACTICAL	159.3075	192.8 (T16)	159.3075	192.8 (T16)	
CDF T20	14	AIR TO GROUND	159.3750	192.8(T16)	159.3750	192.8(T16)	**** AIR TO GROUND****
CALCORD	15	MEDICAL	156.0750	156.7(T6)	156.0750	156.7(T6)	
AIR GUARD	16	EMERGENCY	168.6250		168.6250	110.9(T1)	EMERGENCY USE ONLY

9. Prepared by: Name: Matt Selzer RESL Signature:

ICS 204 Date/Time: 10/3/2020 2200 Personnel Count: 129

ASSIGNMENT LIST (ICS 204 WF)

CONTROLLED UNCLASSIFIED
INFORMATION//BASIC

1. Incident Name: <p style="text-align: center;">Glass</p>	2. Operational Period: Date From: 10/04/20 Date To: 10/05/20 Time From: 0700 Time To: 0700	3. Branch Division <p style="text-align: center;">10 X</p>
---	---	--

4. Operations Personnel: Operations Section Chief: Sean Norman Branch Director: J. KEOWN Division/Group Supervisor: G. ENGEN	Night Ops: Jeff Ohs Branch Safety: Chris Gerking Air Attack:
---	--

5. Resources Assigned:		** Resources Below in Bold are 12 Hour **					
Resource Identifier	ALS	LWD	Leader	Personnel	Request #	Hours	Reporting Location
STC XCZ 2331C			COLEMAN, JOSH	18	E-18	0700-0700	Diamond Mtn. x Hwy 29
T/F MRN 9152			RUDNICK, JESSE	16 +/-	GLASS#15	0700-0700	Diamond Mtn. x Hwy 29
DOZ CZU 1743 → H			HALL, EDWARD J	2	E-365	0700-0700	Diamond Mtn. x Hwy 29
DOZ TCU 4442 → H			SHERRILL, MARK	2	E-267	0700-0700	Diamond Mtn. x Hwy 29
DOZ PVT E-94 - BURRO TRKNG			MISER, MARK	3	E-94	0700-0700	Diamond Mtn. x Hwy 29
DOZ PVT E-190 - COLEMAN			COLEMAN, TRAVIS	2	E-190	0700-0700	Diamond Mtn. x Hwy 29
W/T PVT E-106 - COLEMAN			DUTCHER, JUSTIN	2	E-106	0700-0700	Diamond Mtn. x Hwy 29
W/T PVT E-363 - CHRIS MORRIS			MORRIS, CHRIS	1	E-363	0700-1900	Diamond Mtn. x Hwy 29
EXC PVT E-558 - MCCLERAN			MCLERAN, RICHARD	1	E-558	0700-1900	Diamond Mtn. x Hwy 29
MAST PVT E-581 - MOBLEY			MOBLEY, DONNEY	1	E-581	0700-1900	Diamond Mtn. x Hwy 29
MAST+							Diamond Mtn. x Hwy 29
MAST+							Diamond Mtn. x Hwy 29
HEQB SCHUNK → H			SCHUNK, WILL	1	O-330	0700-0700	Diamond Mtn. x Hwy 29
FALM PVT O-398 - ALL IN 1				2	O-398	0700-1900	Diamond Mtn. x Hwy 29
FALM+							Diamond Mtn. x Hwy 29
HEQB TACABELLO							

6. Work Assignments:
 Mitigate hazard trees.
 Widen and improve control line.
 Clear roadway debris.
 Mop up 200 ft. in from control lines.

7. Special Instructions:
 Please forward any digital data to calfireimt3gis@gmail.com

8. Communications

Name	Ch	Function	Rx Freq	Rx Tone	Tx Freq	Tx Tone	Notes
CDF C1 T2	1	COMMAND	151.3550	103.5(T8)	159.3000	123.0(T2)	TONE 2 MT ST HELENA
CDF T28	12	TACTICAL	151.1825	192.8 (T16)	151.1825	192.8 (T16)	
CDF T20	14	AIR TO GROUND	159.3750	192.8(T16)	159.3750	192.8(T16)	**** AIR TO GROUND****
CALCORD	15	MEDICAL	156.0750	156.7(T6)	156.0750	156.7(T6)	
AIR GUARD	16	EMERGENCY	168.6250		168.6250	110.9(T1)	EMERGENCY USE ONLY

9. Prepared by: Name: Matt Selzer	RESL	Signature:	
--	------	------------	--

ASSIGNMENT LIST (ICS 204 WF)

CONTROLLED UNCLASSIFIED
INFORMATION/BASIC

1. Incident Name: <p style="text-align: center;">Glass</p>	2. Operational Period: Date From: 10/04/20 Date To: 10/05/20 Time From: 0700 Time To: 0700	3. Branch Division <p style="text-align: center;">5 / 7 / 9 PP / QQ</p>
---	---	---


4. Operations Personnel: Operations Section Chief: Sean Norman Branch Director: M. TURBERVILLE Division/Group Supervisor: D. DIGGS		Night Ops: Jeff Ohs Branch Safety: Matt Osbourne (T) Air Attack:
---	--	--

5. Resources Assigned:		** Resources Below in Bold are 12 Hour **					
Resource Identifier	ALS	LWD	Leader	Personnel	Request #	Hours	Reporting Location
STA XLC 1203A	X		RICHEY, BRIAN	22	E-20	0700-0700	Maria Staging
STA XSN 2376A	X		DAHL, MATT	14	E-114	0700-0700	Maria Staging
STG+							Maria Staging
STG+							Maria Staging
CRW2+							Maria Staging
CRW2+							Maria Staging
CRW2+							Maria Staging
CRW2+							Maria Staging
W/T PVT E-289 - PETERSON			HUNT, JACK	1	E-289	0700-1900	Maria Staging
CHIP PVT E-554 - TIMBERSMITH			KIRBY, KEATON	1	E-554	0700-1900	Maria Staging
CHIP PVT E-555 - TIMBERSMITH			HELMUTH, EMERSON	1	E-555	0700-1900	Maria Staging
CHIP PVT E-556 - SISKYOU			LANG, DENNIS	2	E-556	0700-1900	Maria Staging

6. Work Assignments:
 Perform Tactical Patrol around structures.
 Assist chipping operation.
 Respond to service calls.
 Mop up 300 ft from control lines.

7. Special Instructions:
 Please forward any digital data to calfireimt3gis@gmail.com

8. Communications							
Name	Ch	Function	Rx Freq	Rx Tone	Tx Freq	Tx Tone	Notes
CDF C1 T15	2	COMMAND	151.3550	103.5(T8)	159.3000	162.2(T15)	TONE 15 MT SONOMA
CDF T25	6	TACTICAL	159.2775	192.8(T16)	159.2775	192.8(T16)	
CDF T20	14	AIR TO GROUND	159.3750	192.8(T16)	159.3750	192.8(T16)	**** AIR TO GROUND****
CALCORD	15	MEDICAL	156.0750	156.7(T6)	156.0750	156.7(T6)	
AIR GUARD	16	EMERGENCY	168.6250		168.6250	110.9(T1)	EMERGENCY USE ONLY

9. Prepared by: Name: Matt Selzer RESL Signature: 

ICS 204 Date/Time: 10/3/2020 2200 Personnel Count: 41

FIRING PLAN AND GO / NO GO CHECKLIST

Test Firing Plan

The size and location of the test burn will be large enough and representative of the fuels of the proposed burn area.

Communications:

A radio net announcement at the incident will be made prior to firing operations. This will be communicated on tactical and command nets and will identify general location of geographic area to be burned. Special frequencies may or may not be used.

Frequencies:

- 1. Firing Group Tactical
2. Air to Ground
3. Aerial ignition discreet frequencies:

Slop-overs and Escapes:

If an escape/slop-over occurs notify the Division/Group Supervisor, who will take appropriate suppression actions. The Firing Group Supervisor will evaluate whether or not to continue firing and communicate such to the Division Group Supervisor. At all times, appropriate information will be transmitted through the chain of command to the Operations Section Chief.

Perimeter Firing Sequence:

The perimeter firing will proceed as follows:

Conditions:

Observed weather conditions: See IAP Weather Forecast
Fire Behavior Burn Index: See IAP Fire Behavior Analysis

Sequence of Firing:

Table with 5 rows for sequence of firing steps: 1. Ignition will begin at anchor point(s), 2., 3., 4., 5.

Aerial Ignition Plan (Section 8344.5 of the CAL FIRE 8300 manual):

Table with 5 rows for aerial ignition plan steps: 1. Ignition will begin at anchor point(s), 2., 3., 4., 5.

GO / NO-GO

- Checklist items: All personnel briefed, Weather forecast reviewed, Resources in place, Lookouts posted, Communications systems in place, Escape routes and safety zones established and made known, Fire behavior forecast reviewed, Test Fire is favorable

APPROVALS and Initials

- Approval lines for: Firing Group Supervisor, Division Supervisor, Branch Director, Air Operations Branch Director, Operations Chief, Safety Officer, Incident Commander, Prepared by, Agency/Unit, Date

ICS 205 - INCIDENT RADIO COMMUNICATIONS PLAN

CONTROLLED UNCLASSIFIED INFORMATION/BASIC

1. Incident Name: **Glass WEST ZONE**


2. Date/Time Prepared: **Date: 10/03/2020 Time: 1930**

3. Operational Period: **Date From: 10/04/20 Time From: 0700** **Date To: 10/05/20 Time To: 0700**

4. Communications										
Ch#	Function	Name	Assigned To	Rx Freq	Rx Tone	Tx Freq	Tx Tone	Notes		
1	COMMAND	CDF C1 T2	EAST ZONE	151.3550	103.5(T8)	159.3000	123.0(T2)	TONE 2 MT ST HELENA		
2	COMMAND	CDF C1 T15	WEST ZONE	151.3550	103.5(T8)	159.3000	162.2(T15)	TONE 15 MT SONOMA		
3			WEST ZONE							
4	TACTICAL	VTAC11	BRANCH 5/7/9 DIV KK	151.1375	156.7(T6)	151.1375	156.7(T6)			
5	TACTICAL	VTAC12	BRANCH 5/7/9 DIV MM	154.4525	156.7(T6)	154.4525	156.7(T6)			
6	TACTICAL	CDF T25	BRANCH 5/7/9 DIV PP/QQ	159.2775	192.8(T16)	159.2775	192.8(T16)			
7										
8	TACTICAL	VTAC13	BRANCH 5/7/9 DIV SS	158.7375	156.7(T6)	158.7375	156.7(T6)			
9	TACTICAL	VTAC14	BRANCH 5/7/9 DIV ZZ	159.4725	156.7(T6)	159.4725	156.7(T6)			
10	TACTICAL	CDF T29	BRANCH 10 DIV U	151.3475	192.8(T16)	151.3475	192.8(T16)			
11	TACTICAL	CDF T27	BRANCH 10 DIV W	159.3075	192.8 (T16)	159.3075	192.8 (T16)			
12	TACTICAL	CDF T28	BRANCH 10 DIV X	151.1825	192.8 (T16)	151.1825	192.8 (T16)			
13	A/G COMMAND	CDF T13	A/G COMMAND	151.3775	192.8(T16)	151.3775	192.8(T16)	**AIR TO GROUND COMMAND**		
14	AIR TO GROUND	CDF T20	INCIDENT WIDE	159.3750	192.8(T16)	159.3750	192.8(T16)	**** AIR TO GROUND ****		
15	MEDICAL	CALCORD	INCIDENT WIDE	156.0750	156.7(T6)	156.0750	156.7(T6)			
16	EMERGENCY	AIR GUARD	INCIDENT WIDE	168.6250		168.6250	110.9(T1)	EMERGENCY USE ONLY		
17										
18										
19										
20	EMERGENCY	AIR GUARD	INCIDENT WIDE	168.6250		168.6250	110.9(T1)	EMERGENCY USE ONLY		


5. Special Instructions



CURRENT CLONE FOR THE GLASS INCIDENT IS "GLASS 4W" FOR WEST "GLASS 4E" FOR THE EAST

6. Prepared by (Communications Unit Leader): Name: **Scott Gamba** Signature: 

ICS 205 - CONTROLLED UNCLASSIFIED INFORMATION/BASIC NIMS IAP Date/Time: **10/03/20 1930**

ICS 205 - INCIDENT RADIO COMMUNICATIONS PLAN

1. Incident Name: Glass EAST ZONE		2. Date/Time Prepared Date: 10/03/2020 Time: 1930		3. Operational Period: Date From: 10/04/20 Time From: 0700		Date To: 10/05/20 Time To: 0700		
EAST ZONE								
4. Communications								
Ch#	Function	Name	Assigned To	Rx Freq	Rx Tone	Tx Freq	Tx Tone	Notes
1	COMMAND	CDF C1 T2	EAST ZONE	151.3550	103.5(T8)	159.3000	123.0(T2)	ZONE 2 MT SH HELENA
2	COMMAND	CDF C1 T15	WEST ZONE	151.3550	103.5(T8)	159.3000	162.2(T15)	ZONE 15 MT SONOMA
3								
EAST ZONE								
4	TACTICAL	CDF T1	BRANCH 2 DIV A	151.2575	192.8(T16)	151.2575	192.8(T16)	
5	TACTICAL	CDF T26	BRANCH 2 DIV D	159.2925	192.8(T16)	159.2925	192.8(T16)	
6	TACTICAL	CDF T30	BRANCH 4 DIV H	151.3925	192.8(T16)	151.3925	192.8(T16)	
7	TACTICAL	CDF T31	BRANCH 4 DIV J	159.3825	192.8(T16)	159.3825	192.8(T16)	
8	TACTICAL	VFIRE 25	BRANCH 6 DIV L	154.2875	156.7(T6)	154.2875	156.7(T6)	
9	TACTICAL	CDF T24	BRANCH 6 DIV N	151.3325	192.8(T16)	151.3325	192.8(T16)	
10								
11								
12								
13	A/G COMMAND	CDF T13	INCIDENT WIDE	151.3775	192.8(T16)	151.3775	192.8(T16)	**AIR TO GROUND COMMAND**
14	AIR TO GROUND	CDF T20	INCIDENT WIDE	159.3750	192.8(T16)	159.3750	192.8(T16)	**** AIR TO GROUND****
15	MEDICAL	CALCORD	INCIDENT WIDE	156.0750	156.7(T6)	156.0750	156.7(T6)	
16	EMERGENCY	AIR GUARD	INCIDENT WIDE	168.6250		168.6250	110.9(T1)	EMERGENCY USE ONLY
17								
18								
19								
20	EMERGENCY	AIR GUARD	INCIDENT WIDE	168.6250		168.6250	110.9(T1)	EMERGENCY USE ONLY
5. Special Instructions								
CURRENT CLONE FOR THE GLASS INCIDENT IS "GLASS 4W" FOR WEST "GLASS 4E" FOR THE EAST								
6. Prepared by (Communications Unit Leader): Name: Scott Gamba				Signature: 				
ICS 205 - CONTROLLED UNCLASSIFIED INFORMATION/BASIC				Date/Time: 10/03/20 1930				

 MEDICAL PLAN		1. INCIDENT NAME <p style="text-align: center; font-size: 1.2em;">GLASS CA-LNU-15947</p>	2. DATE PREPARED <p style="text-align: center;">10/03/20</p>	3. TIME PREPARED <p style="text-align: center;">1800</p>	4. OPERATIONAL PERIOD <p style="text-align: center;">10/04/2020-10/05/2020 0700-0700</p>
--	--	---	--	--	--

5. INCIDENT MEDICAL AID STATIONS

MEDICAL AID STATIONS	LOCATION	PARAMEDICS	
		YES	NO
CAL-MAT Team with MD onsite	ICP	XX	

6. TRANSPORTATION

A. Air Ambulances

NAME	ADDRESS	PHONE	PARAMEDICS	
			YES	NO
Reach 6	4615 Highland Springs Rd Lakeport	St Helena ECC	XX	
Cal Star	Concord	St Helena ECC	XX	
HOIST Day C-104 / HOIST Night C-821	Redding	St Helena ECC	XX	
CHP H-30 and H-32 Day Hoist only 24 hr ops	Napa Airport	St Helena ECC	XX	

B. Ground Ambulances

NAME	ADDRESS	PHONE	PARAMEDICS
AMR M-73 (Napa) With Incident Comms	St Helena HQ	707-337-7811	XX
AMR M-742 (Sonoma) With Incident Comms	Maria staging day 7-21/ Night Base camp	707-565-5992	XX

7. HOSPITALS

NAME	ADDRESS	TRAVEL TIME		PHONE	HELIPAD		BURN CENTER	
		AIR	GRND		YES	NO	YES	NO
Queen of the Valley Hospital Level 3 Trauma	1000 Trancas St Napa 38 19.43 N / -122 17.83 W	8 Mins	31 Mins	707-252-4411	XX			XX
Santa Rosa Mem Hospital Level 2 Trauma	1165 Montgomery Dr Santa Rosa 38 26.63 N / -122 42.02 W	5 Mins	38 Mins	707-546-3210	XX			XX
U.C. Davis Hospital Level 1 Trauma/Burn Center	2315 Stockton Blvd Sacramento 38 33.28 N / -122 27.35 W	30 Mins	80 Mins	916-734-5669	XX		XX	
Kaiser Santa Rosa Medical Center	401 Bicentennial Way Santa Rosa		5 Mins	707-393-4000		XX		XX

8. MEDICAL EMERGENCY PROCEDURES

LINE EMERGENCY: Crew Supervisor to contact Division Supervisor with patient complaint/condition and location.

- Division Supervisor contacts:
 - FEMT / FEMP
 - Communications Unit
- Communication Unit will clear command channel for emergency traffic; as needed for Minor/Major Emergency
- Communications will switch all emergency traffic to CALCORD as needed or requested.
- Communications Unit contacts:
 - Medical Unit
 - Safety
 - Operations
- Division Supervisor will run medical emergency on CALCORD.
- Medical Unit will:
 1. Dispatch air/ground ambulance to as appropriate.
 2. If necessary, after patient pickup, dispatch ambulance to helibase for transportation.
 3. Notify receiving hospital of injury status.

CAMP EMERGENCY: Contact Medical Unit with patient complaint/condition and location. Medical Staff will respond to stabilize incident.

INJURY REPORTING PROCEDURES

NATURE OF INJURY _____

LOCATION OF PATIENT _____

TRANSPORTATION REQUESTED BY: AIR ___ GROUND ___

POINT OF PICKUP _____

LAT _____ LONG _____

PATIENT UNIT ID _____

REMINDER: DO NOT GIVE PT NAME OVER RADIO

IS AN EMT WITH PATIENT: YES ___ NO ___

AGE _____

SEX: MALE ___ FEMALE ___

ALL EMERGENCIES---Secure the area and identify witnesses for later investigation. Keep an accurate log of events.

Medical Unit (951) 264-9340

ICS 206 8-78	9. PREPARED BY (MEDICAL UNIT LEADER) Kevin Fortney MEDL <i>[Signature]</i>	10. REVIEWED BY (SAFETY OFFICER) David Sargenti SOF1 <i>[Signature]</i>
---------------------	--	---



CAL FIRE INCIDENT MANAGEMENT TEAM 3



TRAINING SPECIALIST MESSAGE

TRAINEES:

Please register with the TNSP as soon as possible in order to receive documented credit for your training assignment. Training is located directly next to check-in.

TRAINERS/EVALUATORS:

The narrative in the ICS 225 (Performance Evaluation) should reflect the tasks performed by the trainee on the incident. Be as descriptive as possible.

Bring the following with you to register:

- Incident Qualification Card
- Initiated Position Task Book
- Trainee Registration Form

REMOTE CHECK-IN



Matthew Seybert TNSP
714-875-4040

In readiness is all



INCIDENT MANAGEMENT TEAM 3



DEMOBILIZATION MESSAGE Glass Incident CA-LNU-015947

We appreciate your efforts during this incident and want to make sure that we get you to your next destination safely and efficiently. When we begin demobilization, a Tentative Demobilization List will be posted in several places around base camp, including the briefing area and the eating area. If you are on this list, please adhere to the following:

SHOW UP AT THE DESIGNATED TIME

- Show up at the designated time.
- Do not show up early.
- Do not show up late.


A demobilization schedule has been prepared in careful coordination with all essential demobilization functions. Not following the demobilization schedule can have significant negative impacts on the Demobilization Unit staff and all other resources scheduled for demobilization. We do not want you or any other resources to have unnecessary delays. Please adhere to your scheduled demobilization time.

BE PREPARED FOR A RE-ASSIGNMENT

There may be other incidents in the state that are in need of resources. There is a possibility that some of the resources released from this incident will be immediately assigned to another one. Please make sure you are properly supplied, rested, and nourished while waiting for your designated demobilization time.

BE THOROUGH AND EFFICIENT

Demobilization begins and ends at the Demobilization Unit. Please follow the instructions given to you when starting the demobilization process. Returning to the Demobilization Unit with a complete and accurate Demobilization Check-Out (ICS-221) form will help prevent any unnecessary delays and ensure you are shown as available for future assignments. Unforeseen delays can occur during the demobilization process, such as mechanical issues discovered while at Ground Support. Plan to visit the Time Unit towards the end of the demobilization process in order to provide an accurate accounting of your time.

 DMOB



PUBLIC INFORMATION SECTION



Incident Information Line: (707) 967-4207
Incident Media Line: (707) 967-4208

Incident Updates:
www.fire.ca.gov/current_incidents

STATUS	
Incident Start Date: 9/27/2020	Incident Start Time: 3:50 AM
Cause: Under Investigation	Acres:
Containment:	Total Personnel:

MEDIA – The California State Penal Code Section 409.5(d) allows the news media to enter scenes of disaster, riot or civil disturbance. Properly identified members of the news media should not be restricted from entering locations specified within the code. However, this does not include crime scenes, private property and does not imply that the news media may interfere with incident operations while they are in the areas of concern. More information can be found [here](#).

CAL FIRE SOCIAL MEDIA POLICY – When assigned to a CAL FIRE incident, you will adhere to the CAL FIRE Social Media Policy, Section 0691. You can find further information about the CAL FIRE Social Media Policy [here](#).

PHOTOGRAPHS AND VIDEOS OF INCIDENT – We are in a new era of media. Media no longer means news/broadcast industry, but now refers to anyone that has the capability to shoot video, photographs and post them onto social media sites in a matter of minutes. Unfortunately, we have seen some instances of photographs or videos that have depicted unsafe, unprofessional or embarrassing circumstances which are a serious breach of ethics. When this happens, it reflects poorly on all that are attached to this incident. Posting an inappropriate video, photo or blog comment could expose oneself to unwanted ramifications. It may be unsafe to shoot photos or video and a firefighter who is concentrating on a camera loses their situational awareness.

The Public Information Office would like copies of the video and pictures that you safely took while not in an emergency situation, fire suppression activity or in an overhead assignment. Bring your video and pictures to the Public Information trailer; they will be reviewed and possibly uploaded to our many CAL FIRE social media sites. Remember, we don't want photographs or videos that depict unsafe, unprofessional or embarrassing circumstances, which are a serious breach of ethics.

LOST AND FOUND – The Information Section will manage lost and found items for the incident. If you have lost an item please leave your contact information and what you have lost at the Information Section. If you have found an item on the incident, bring the item to the Information Section with your contact information as well. All items left in Lost and Found will be turned over to the local CAL FIRE Shasta Unit.

MAIL SERVICE – Mail/ packages can now be delivered to the Public Information trailer. All mail/ packages will be available for pickup at the Public Information trailer located in the entrance to base camp. Please use the following template to label the address:

Glass Fire PIO/ your name
1350 Bennett Valley Road
Santa Rosa, CA. 95404



FINANCE SECTION MESSAGE



FINANCE SECTION is located in the "Saralee and Richard's Barn" Building. Enter from Redwood Plaza.

CAL FIRE TIME UNIT (Personnel and Hired Equipment)

- **CAL FIRE PERSONNEL** – make sure you have started your eFC-33's and update after each shift. Please make sure Epay schedules are up to date.
- **HIRED EQUIPMENT SUPPLIERS** – Check in with the Time Unit and drop off your agreements.
- **SHIFT TICKET BOOKS** - for line supervisors are available in the Time Unit (agency personnel only).

DIVISION / GROUP - LINE SUPERVISORS

- Please make sure to turn in hired equipment shift tickets at the end of each shift.

COMP / CLAIMS

- **Damage Claims (suppression, property, vehicle), 3 ways to report:**
 - QR code at the bottom left
 - ICS-213. We will need location, description of damages, and your contact information.
 - LNU.Incidentclaims@fire.ca.gov
 - **Contact Number: (949) 680-8892**
- **WATER SOURCE WORKSHEET:** Please complete the worksheet for water sources used. You can also use the QR code at the bottom right.
- Please report all injuries and suppression damage to the Comp / Claims, no matter how minor.

CAL OES REPRESENTATIVE

- Located in OES Command Unit on trailer row near Finance.

Roger Raines, FSC1
Terry Eastwood, FSC1
Pat Aguada, FSC1

WATER USAGE



DAMAGE CLAIM REPORT





ATTN: Federal Resources (specifically Federal Contracted Resources/ADs)

RE: Virtual Finance Support

If you are assigned to a CAL FIRE managed incident, you have noticed that there is no “federal” time unit on site. We have developed a virtual finance section to provide you with your invoices/time sheets. We will need for you to **scan and email** your documents to the R5.CalFire.Support@firenet.gov email address. (If you do not have a “scanning” app on your phone and/or computer you may visit the clerical trailer. If no clerical trailer is available check in with the Finance Section for assistance.) In the subject line enter:

TIME - Resource # - Company/Person Name – Attachment description - Fire Name/Number

Contract Crew/Equipment:

We need for you to send us the following information (even if you have submitted it to the CAL FIRE finance unit):

- Contact name, phone number, and email for on-site “leader”
- Resource Order
- Contract (Pages 1-2 and any additional pages referencing equipment/resource information)
- Crew Manifest
- Inspection (if one was done)
- Shift Tickets (signed by you and your incident supervisor) / CTRs (signed by your incident supervisor)

Administratively Determined (AD) Resources:

We need for you to send us the following information:

- Contact phone number and email
- Resource Order
- Casual Hire Form
- CTRs (signed by your incident supervisor)

Federal Employees:

As of right now, we are not planning to create OF-288s for Federal “regular” employees. Each of you can utilize your CTRs as your backup documentation for submitting your time sheets.

IF, however you require an OF-288, we will do our best to accommodate your needs. If you are claiming Hazard Pay, just like always, you must provide a justification for the claim (“H=Hazard”) is NOT enough. Use “action verbs” to explain what/why you are claiming the hazard.

WHEN YOU ARE CLOSE TO DEMOB:

- Give Finance a “Courtesy Email” 1-2 days prior to make sure all your documents have been received.
- Submit all time documentation (including travel home) ahead of demob.
- Send an email the morning of your demob to the Support email so the demob process can be started from the virtual finance group.

EMAIL: R5.CalFire.Support@firenet.gov

Please **do not** wait until the end of your assignment to get us your information. Since we are virtual, the process will take additional time.



\$HIFT TICKET EXAMPLE

Finance Section



EMERGENCY SHIFT TICKET and EVALUATION FORM										Contractor Name	
The responsible Government Officer will complete this form each shift										Fireline Builders	
Incident or Project Name GLASS			Incident Number CALNU 015947			Request Number E # Here			Operator #1 Bob Smith		Operator #2 Jeff Smith
Agreement Number Obtain from vendor's agreement										Operator Furnished By: <input checked="" type="checkbox"/> Contractor <input type="checkbox"/> Government	
Equipment Make CAT				Equipment Model / Type D6N, Type II E						Operating Supplies Furnished By: <input checked="" type="checkbox"/> Contractor <input type="checkbox"/> Government	
Serial Number 6LN3344				Licence Number							
Equipment Use										Equipment Status	
(Circle) Hours / Days / Miles										<input checked="" type="checkbox"/> Inspected <input checked="" type="checkbox"/> Under Agreement	
Date Mo / Day Start Stop Work Assignment										<input type="checkbox"/> Released by Government	
8/17 0700 2400 17 Division B										<input type="checkbox"/> Withdrawn by Contractor	
8/18 0001 0700 7 Division B										Remarks/Comments **	
										NO DAMAGE / NO CLAIMS	
Vendor Rating										Govt. Rep. Name and Position - PRINT	
Poor* Avg. Good Exc. N/A										Mike Weber Div. A	
Met Performance Expectations										Govt. Rep. Signature	
Equipment in Safe Working Condition										<i>Mike Weber</i>	
Operator Skill Level										Contractor Signature	
Operates Safely										<i>Bob Smith</i>	
Operator's Cooperation Level										Date Time	
Overall Performance										07/20/20 0800	
* NOTE: Any rating of POOR requires an explanation in Comment Section.										CALFIRE 297	
**Final evaluation or for more documentation, use an ICS Form 230 or equivalent.										(Rev 3-2015)	
Pink - Finance			Blue - Home Unit HE Coordinator			Yellow - Vendor			White - Govt Representative		

EMERGENCY SHIFT TICKET and EVALUATION FORM										Contractor Name	
The responsible Government Officer will complete this form each shift										Fireline Builders	
Incident or Project Name GLASS			Incident Number CALNU 015947			Request Number E # Here			Operator #1 Bob Smith		Operator #2
Agreement Number Obtain from vendor's agreement										Operator Furnished By: <input checked="" type="checkbox"/> Contractor <input type="checkbox"/> Government	
Equipment Make CAT				Equipment Model / Type D6N, Type II E						Operating Supplies Furnished By: <input checked="" type="checkbox"/> Contractor <input type="checkbox"/> Government	
Serial Number 6LN3344				Licence Number							
Equipment Use										Equipment Status	
(Circle) Hours / Days / Miles										<input checked="" type="checkbox"/> Inspected <input checked="" type="checkbox"/> Under Agreement	
Date Mo / Day Start Stop Work Assignment										<input type="checkbox"/> Released by Government	
8/18 0001 0700 7 Off Shift										<input type="checkbox"/> Withdrawn by Contractor	
8/18 0701 1900 12 Division B										Remarks/Comments **	
8/18 1901 2400 5 Off Shift										NO DAMAGE / NO CLAIMS	
Vendor Rating										Govt. Rep. Name and Position - PRINT	
Poor* Avg. Good Exc. N/A										Mike Weber Div. A	
Met Performance Expectations										Govt. Rep. Signature	
Equipment in Safe Working Condition										<i>Mike Weber</i>	
Operator Skill Level										Contractor Signature	
Operates Safely										<i>Bob Smith</i>	
Operator's Cooperation Level										Date Time	
Overall Performance										07/20/20 0600	
* NOTE: Any rating of POOR requires an explanation in Comment Section.										CALFIRE 297	
**Final evaluation or for more documentation, use an ICS Form 230 or equivalent.										(Rev 3-2015)	
Pink - Finance			Blue - Home Unit HE Coordinator			Yellow - Vendor			White - Govt Representative		

In readiness is all

FIRE SUPPRESSION REPAIR GUIDELINES: GLASS INCIDENT CA LNU 015947

Fire suppression repair is the repair of damage caused directly from fire suppression activities. It is not the repair of infrastructure or rehabilitation of burned areas that happened as a result of the fire itself.

Damaged facilities will be upgraded to their pre-fire condition to the extent feasible. Projects too large or complex to be completed by the Fire suppression repair group shall be transferred to the Comp/Claims Unit or the local Unit. Repair work shall only occur in locations authorized by Operations and where fire suppression activities are complete. Fire Suppression Repair Group resources shall evaluate all Divisions for appropriate repair needs. This includes areas inside and outside the fire perimeter, provided the damage was caused by official fire suppression activities.

Examples of items that may be repaired include but are not limited to:


Infrastructure Damage	Natural Resource Damage
Fences and gates	Soil erosion
Culverts, bridges and other watercourse crossings	Adverse impacts to water quality
Water Sources	Adverse impacts to protected species of plants and animals
Utility distribution lines (above or below ground)	Dozer Line Repair
Road barriers removed for fire access	Watercourse Crossings
Trash, debris, and supplies left by fire suppression resources	
Miscellaneous damage to residential property	

Dozers construct both fire and contingency lines. Dozer line width varies greatly. The following measures shall be implemented for constructed dozer lines:

- Berms and push-piles shall be spread out to the extent feasible.
- Waterbreaks shall be constructed at an approximately 45 degree angle and shall be a minimum depth of 12 inches from the bottom of the cut to the top of the berm. Where feasible, the discharge from waterbreaks shall be directed into vegetated areas.
- Where slopes exceed the range at which a tractor can effectively work, waterbreaks shall be constructed with hand tools.
- Roads used in fire suppression activities shall be repaired to pre-fire conditions to the extent feasible. Gravel and soil-surfaced roads shall be watered to prevent excessive dust. Where fire suppression activities have damaged or rendered road drainage facilities non-functional, waterbreaks or drivable rolling dips shall be installed for drainage.
- Where fire suppression activities have filled in or damaged inside ditches, the ditches shall be cleaned and left unobstructed.
- Spacing of waterbreaks shall be as follows:

Slope Gradient	Maximum waterbreak spacing
0-10%	200
11-25%	150
25-50%	100
>50%	75

Spacing criteria is a general guide. Actual location of waterbreaks should be tailored to the topography and placement suited to the best dispersal of water flow.



 Tim Holliday

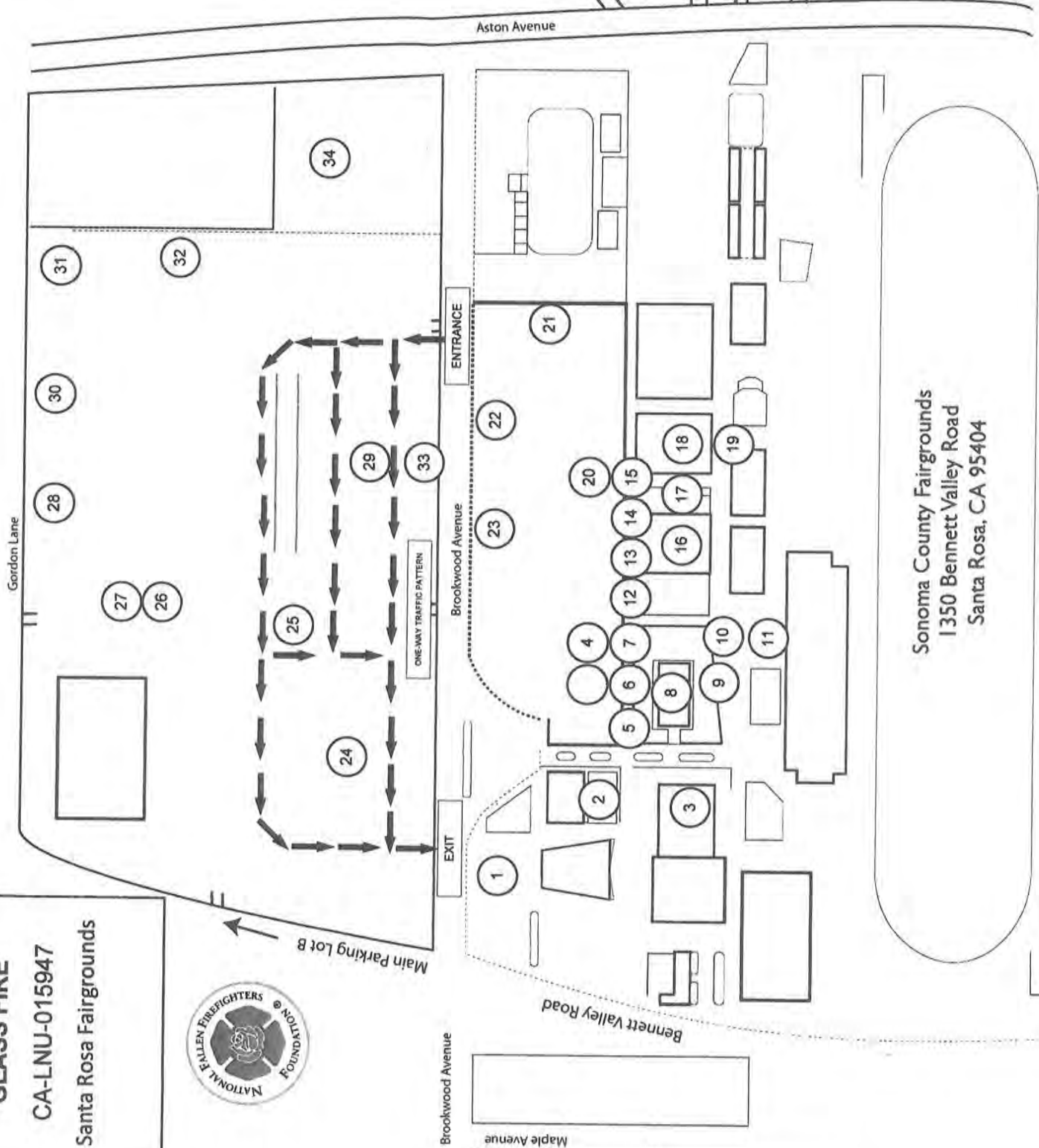
CAL FIRE Forester I, Fire Suppression Repair

FACILITIES MAP
GLASS FIRE
 CA-LNU-015947
 Santa Rosa Fairgrounds

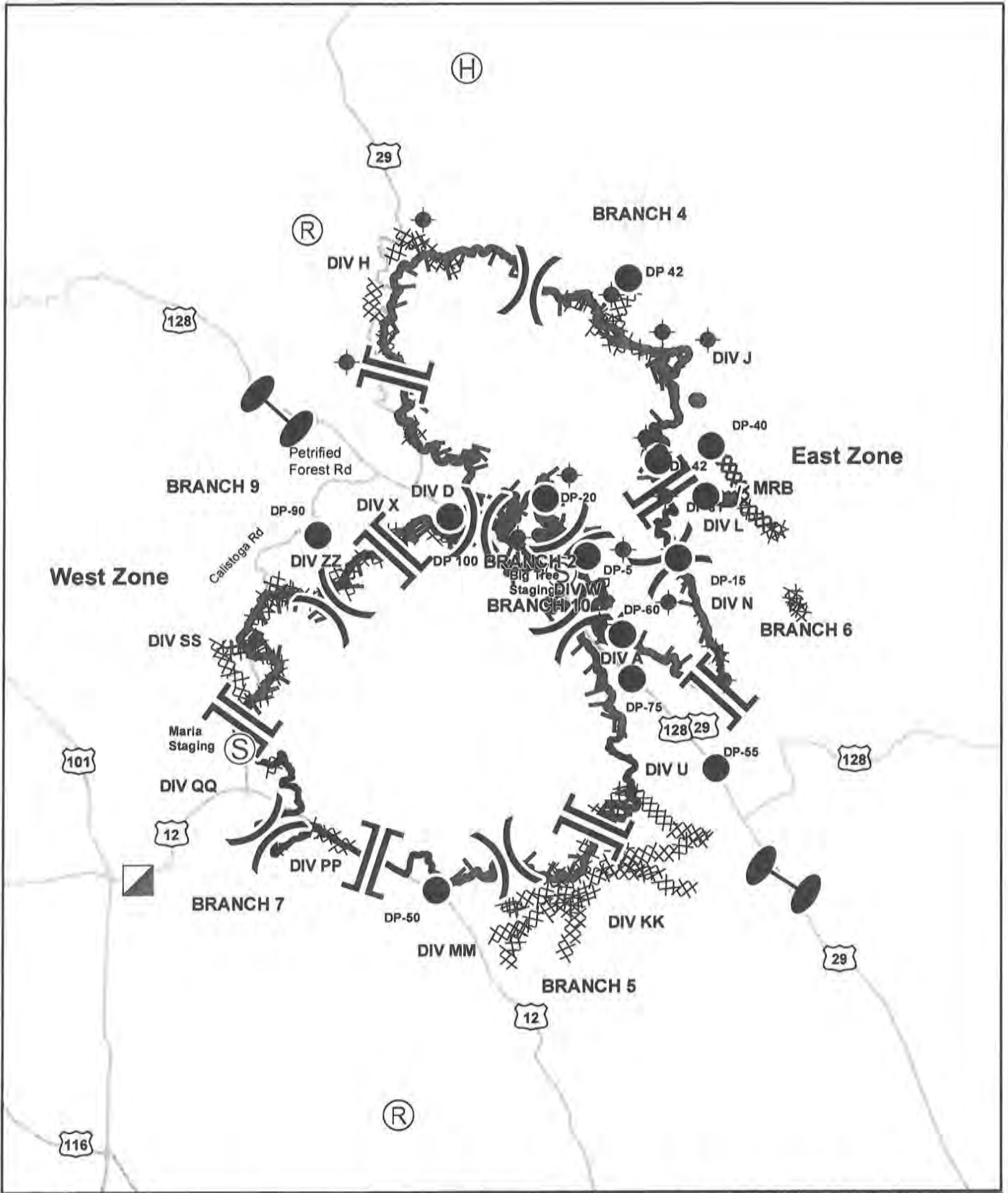


LEGEND

1. OVERHEAD PARKING
2. CHECK-IN, ORDERING, DOCUMENTATION UNIT
3. DNS
4. PEER SUPPORT
5. CLERICAL
6. SITUATION, GISS
7. PIO, SAFETY
8. PLANS, RESOURCES, CREW TECH, SUPPRESSION REPAIR
9. LIAISON
10. OPERATIONS
11. INCIDENT COMMANDER
12. HOTELS
13. MEDICAL
14. OES
15. CALFIRE COMM
16. FINANCE, COMP CLAIMS, TIME, INCINET,
17. CALMAT-MEDICAL
18. SUPPLIES
19. LOGISTICS
20. COMMUNICATIONS, CLONING
21. BRIEFING
22. PIO BRIEFING
23. KITCHEN, FEEDING AREA
24. ENGINE PARKING
25. LUCNES, WATER, ICE
26. LAUNDRY
27. SHOWERS
28. HEAVY EQUIPMENT PARKING
29. FUEL
30. SLEEPER TRAILERS
31. TENT SLEEPING
32. CONTRACTOR PARKING
33. GROUND SUPPORT
34. CDCR SLEEPING



Sonoma County Fairgrounds
 1350 Bennett Valley Road
 Santa Rosa, CA 95404



TRAVEL MAP
 GLASS INCIDENT
 CA-LNU-015947



GLASS INCIDENT
 CA-LNU-015947
Travel Map



Peer Support Team Message:

INCIDENT PEER SUPPORT:

We have a trailer on the incident for any peer support related needs and we are here for you. We may not be in the trailer at all times so please, **DO NOT HESITATE** to call us directly!

Amy Head 916 956-3277

Warren Parrish 916-823-6641

Chris Lomanto 916-247-6974

or

CAL FIRE Peer Support/Helpline

916-445-4337

Below are other Team Members not on the incident who can also be contacted directly:

Tony Howard 916-224-1543

Mike Aiello 916-584-0548

Jeremy Sanders 916-281-6472

Nikole Schutz 916-709-0434

Amber Henderson 805-794-1690

Connie Quarisa 916-213-8697

Noelle BahnMiller 916-661-0011

Mike Deleo 916-661-0724

Shawna Powell 530-717-0667

Krissy Schaefer 619-592-6337

In addition to peer support, if there is a need, we can have a culturally competent Clinician available on the incident that could meet with you on an individual and/or group basis.

Watch for the signs and symptoms of stress in yourself and the people around you. Try and stay positive and get much needed rest when you can. We can do this, together! Stay Healthy, Stay Alert and Stay Strong!

**CAL FIRE Employees can also contact EAP directly at: 1-866-327-4762*

