



# IAP MAP

## August Complex

### West Zone

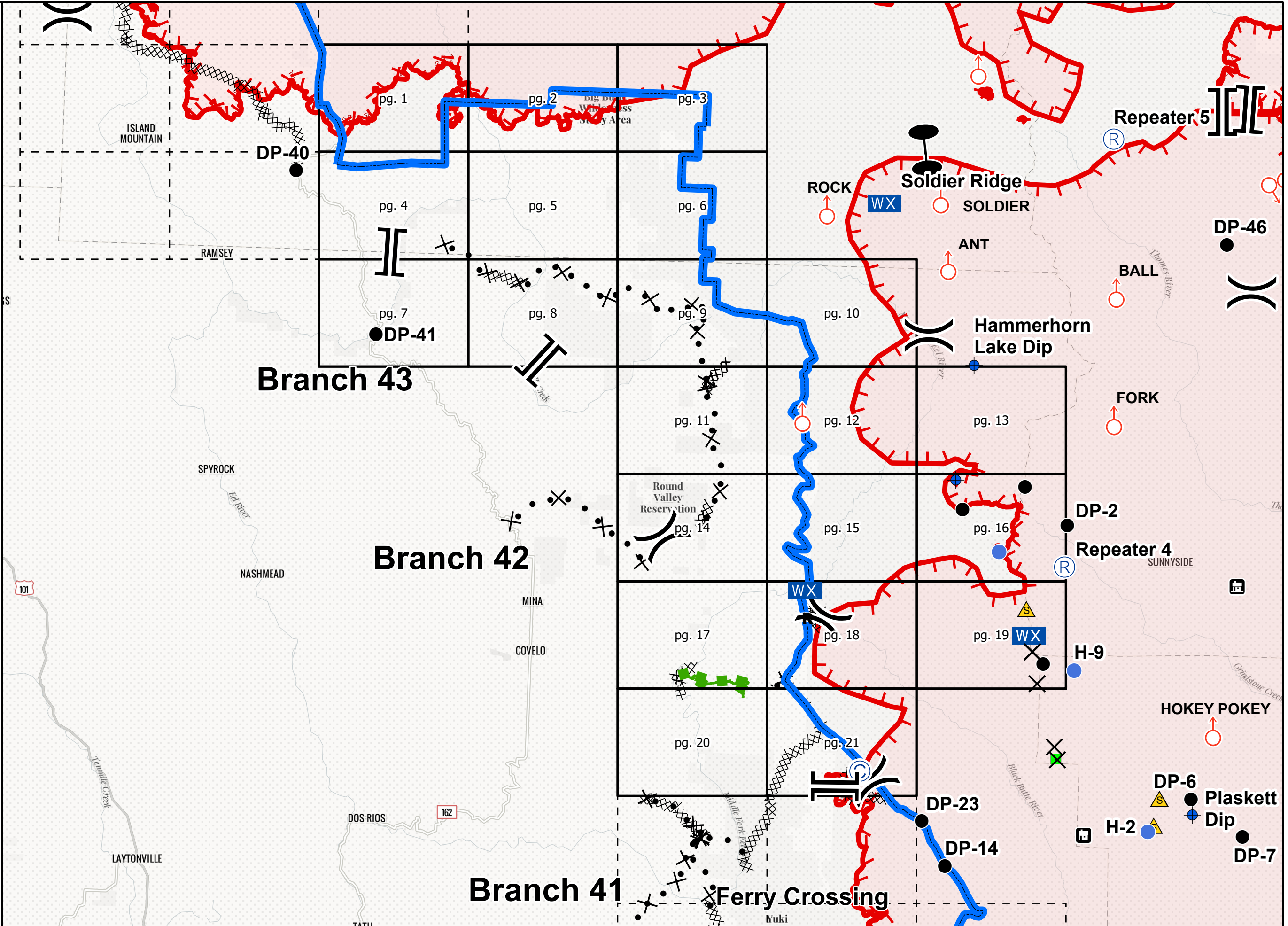
CA-MEU-10843  
September 13, 2020  
0700 - 0700 NAD 83  
Overview

- Zone Boundary
- Camp
- Closure
- Dip Site
- Drop Point
- Helispot
- Landmark
- Mobile Weather Unit
- Repeater
- Resource Location
- Safety Zone
- Spot Fire
- Structure Wrap
- Zone Break
- Division Break
- Branch Break
- Wildfire Daily Fire Perimeter
- Uncontrolled Fire Edge
- Completed Dozer Line
- Completed Hand Line
- Road as Completed Line
- Proposed Dozer Line
- Escape Route

## Branch 42/43



CALFIRE GIS  
9/13/2020  
01:52 hrs



123°23'40"W 123°23'20"W 123°23'W 123°22'40"W 123°22'20"W 123°22'W 123°21'40"W 123°21'20"W 123°21'W 123°20'40"W 123°20'20"W 123°20'W 123°19'40"W 123°19'20"W 123°19'W 123°18'40"W 123°18'20"W 123°18'W 123°17'40"W



# IAP MAP

August Complex  
West Zone

CA-MEU-10843




September 13, 2020

0700 - 0700 NAD 83

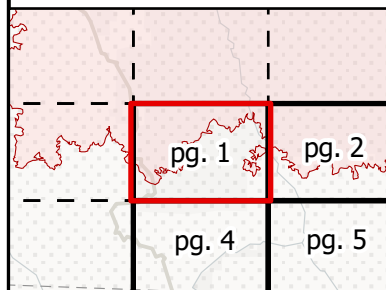
Page 1 of 21

Branch 42/43

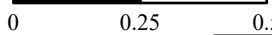
Div LL/SS

-  Zone Boundary
-  Wildfire Daily Fire Perimeter
-  Uncontrolled Fire Edge

### Adjacent Pages

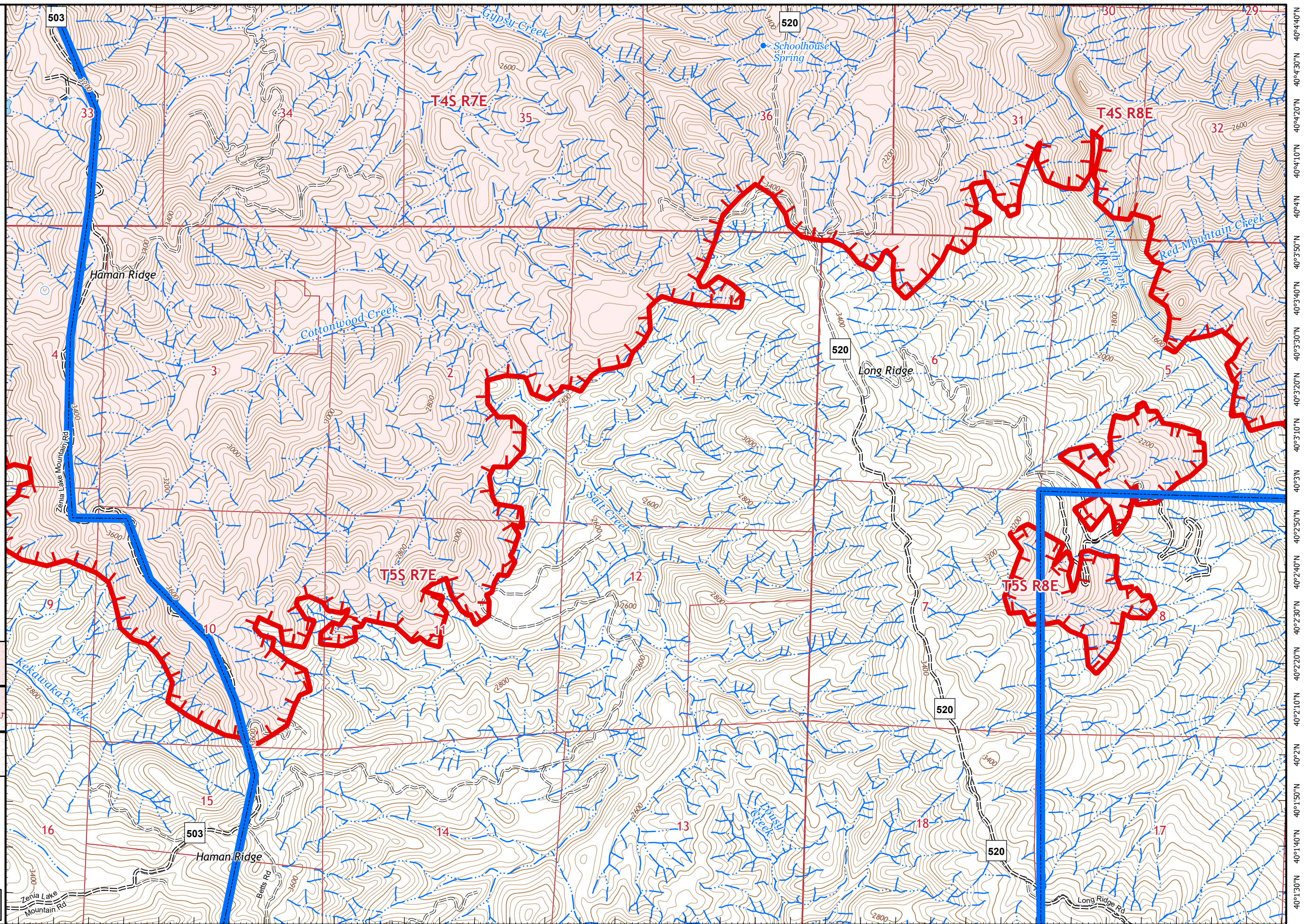


Miles



1:24,000

CALFIRE GIS  
9/13/2020  
01:35 hrs



123°23'30"W 123°23'10"W 123°22'50"W 123°22'30"W 123°22'10"W 123°21'50"W 123°21'30"W 123°21'10"W 123°20'50"W 123°20'30"W 123°20'10"W 123°19'50"W 123°19'30"W 123°19'10"W 123°18'50"W 123°18'30"W 123°18'10"W 123°17'50"W



# IAP MAP

August Complex  
West Zone

CA-MEU-10843

September 13, 2020

0700 - 0700 NAD 83

Page 2 of 21

Branch 42/43

Div LL

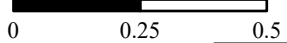
- Zone Boundary
- Wildfire Daily Fire Perimeter
- Uncontrolled Fire Edge

### Adjacent Pages

pg. 1	pg. 2	pg. 3
pg. 4	pg. 5	pg. 6

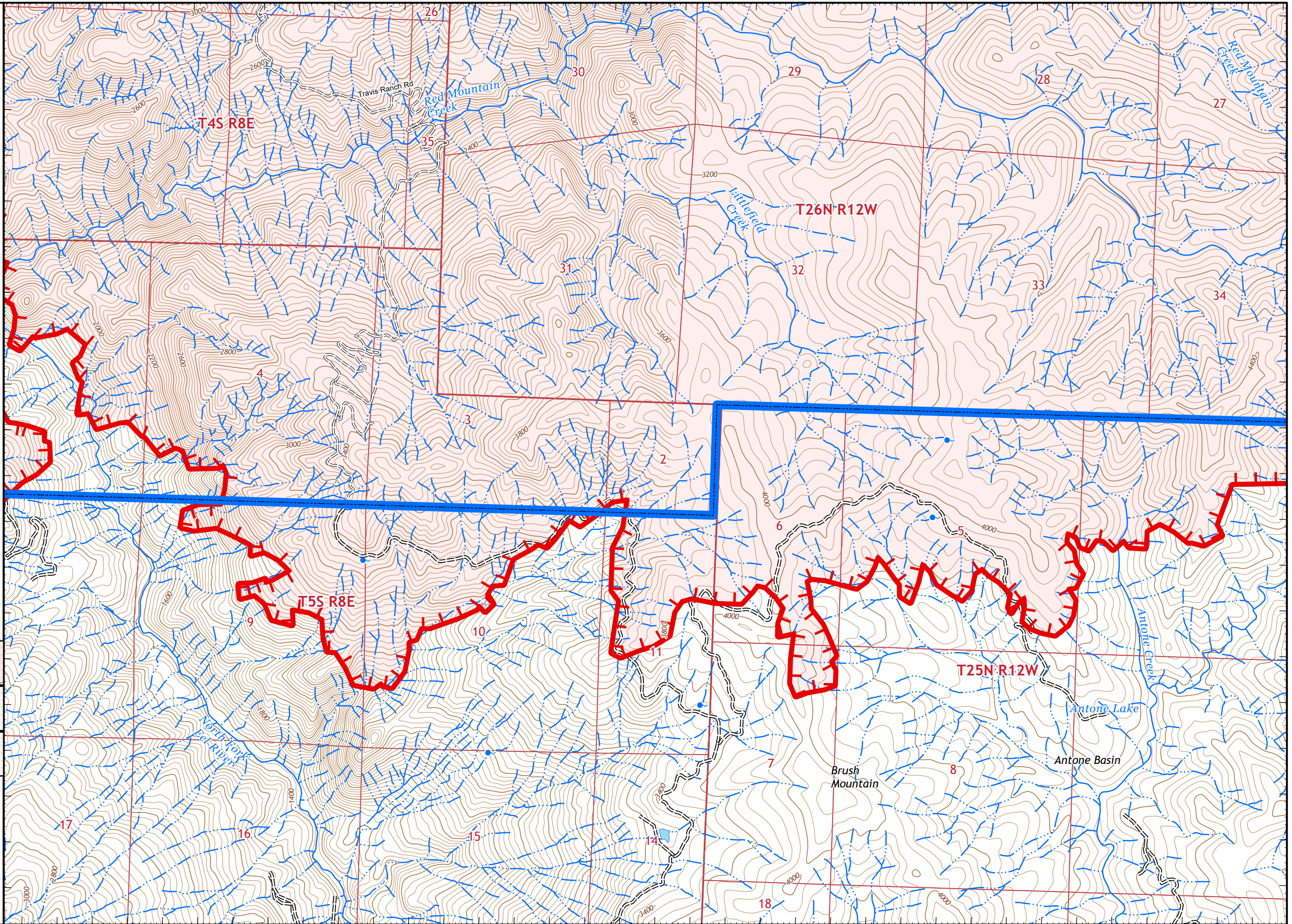


Miles



1:24,000

CALFIRE GIS  
9/13/2020  
01:35 hrs





# IAP MAP

August Complex  
West Zone

CA-MEU-10843

September 13, 2020

0700 - 0700 NAD 83

Page 3 of 21

Branch 42/43

Div LL

- Zone Boundary
- Wildfire Daily Fire Perimeter
- Uncontrolled Fire Edge

### Adjacent Pages

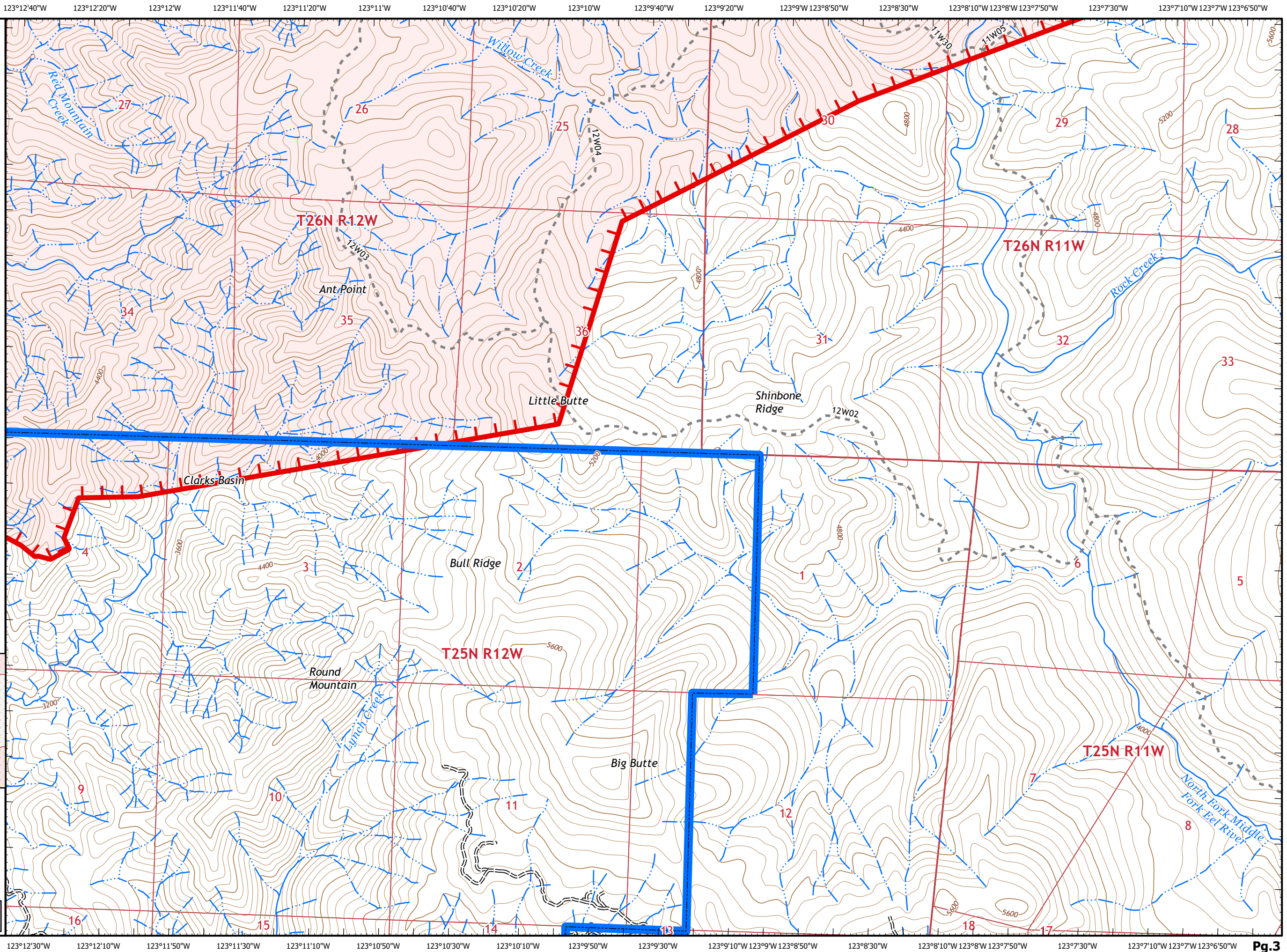
pg. 2	pg. 3
pg. 5	pg. 6



Miles  
0 0.25 0.5

1:24,000

CALFIRE GIS  
9/13/2020  
01:35 hrs





# IAP MAP

August Complex  
West Zone

CA-MEU-10843

September 13, 2020

0700 - 0700 NAD 83

Page 4 of 21

Branch 42/43

Div LL/SS

┌┐ Branch Break

▬ Zone Boundary

✕ Proposed Dozer Line

### Adjacent Pages

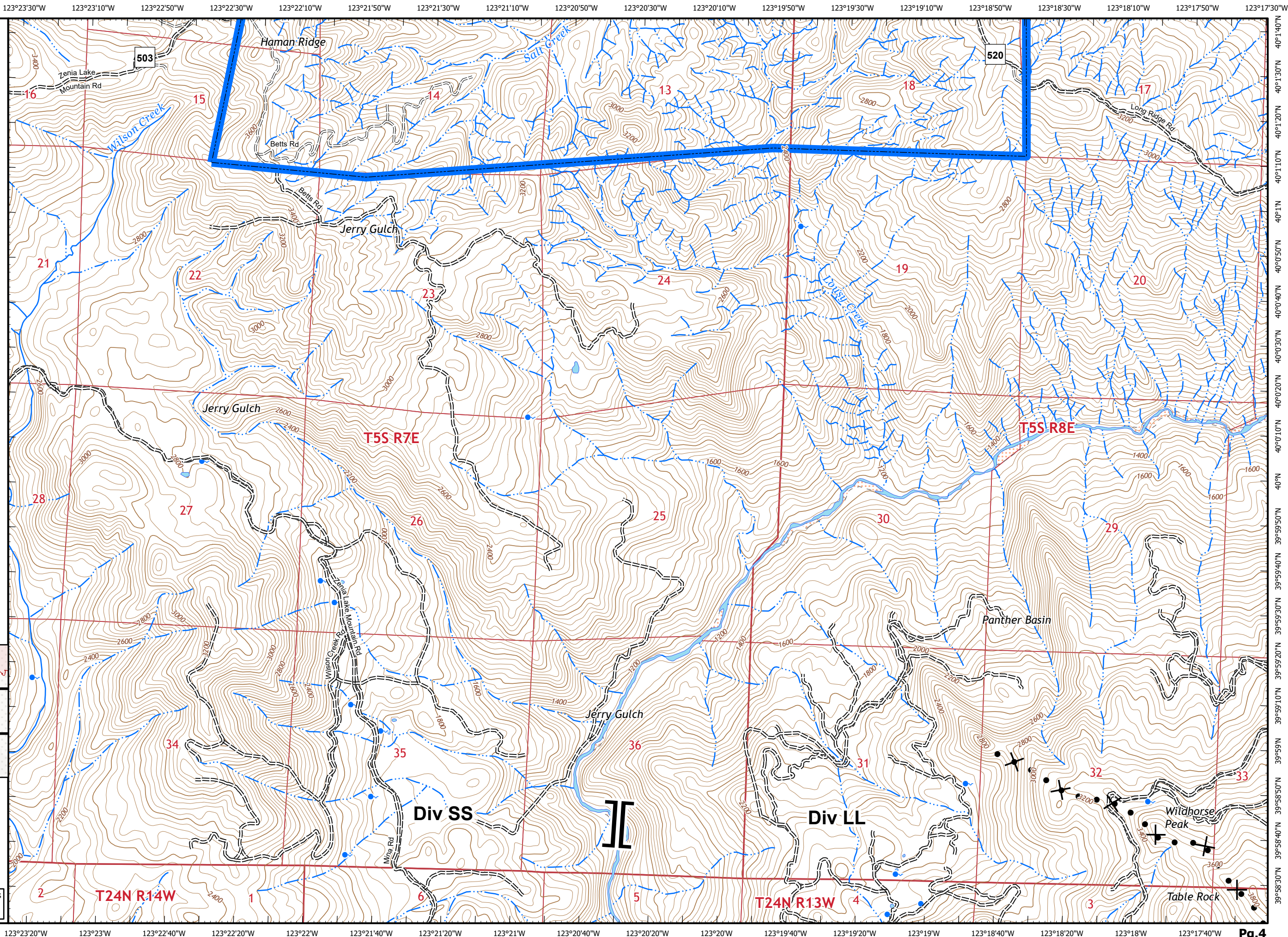
	pg. 1	
	pg. 4	
	pg. 7	



Miles  
0 0.25 0.5

1:24,000

CALFIRE GIS  
9/13/2020  
01:36 hrs





# IAP MAP

August Complex  
West Zone

CA-MEU-10843

September 13, 2020

0700 - 0700 NAD 83

Page 5 of 21

Branch 42/43

Div LL

X• Proposed Dozer Line

### Adjacent Pages

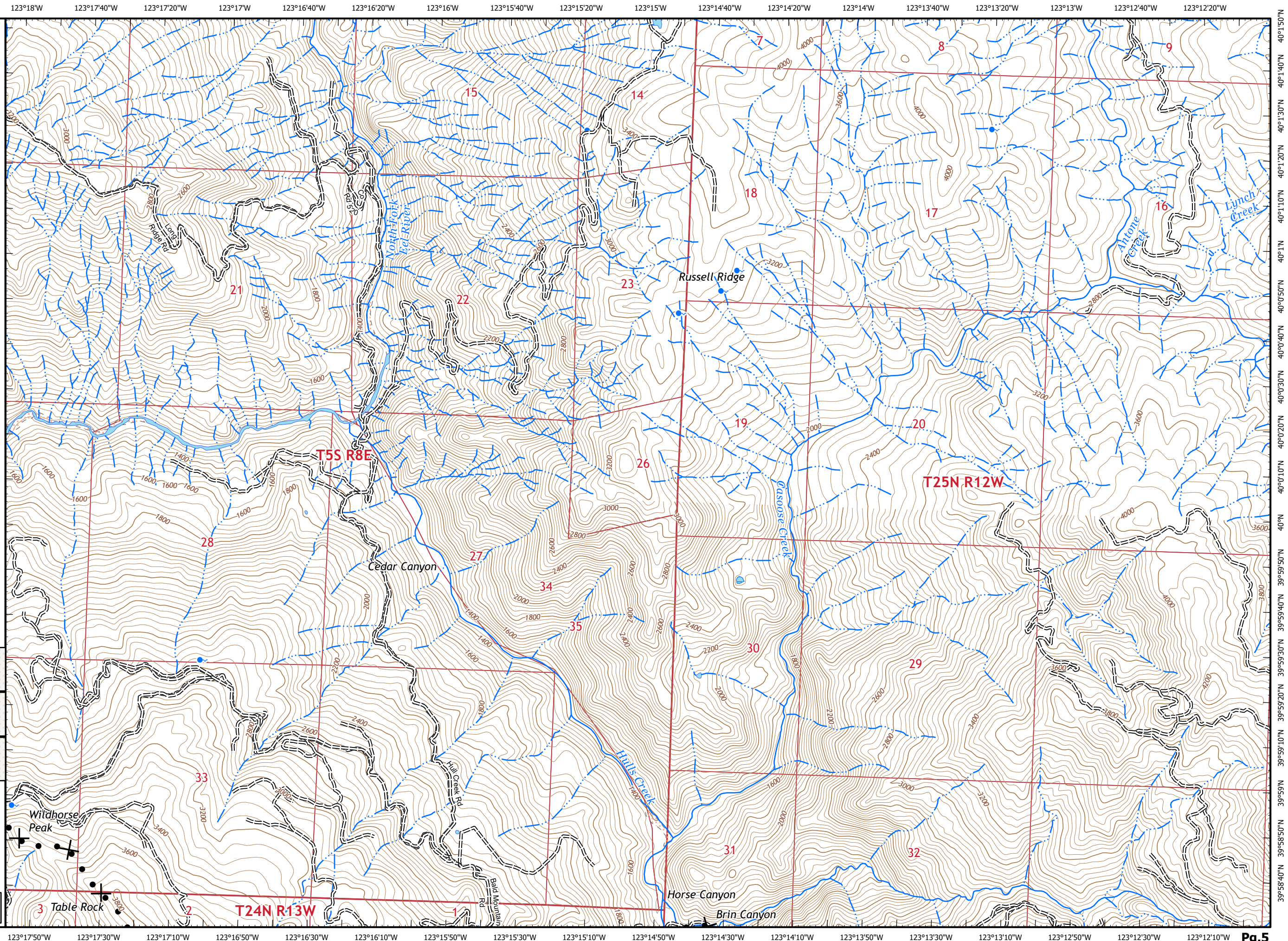
pg. 1	pg. 2	pg. 3
pg. 4	pg. 5	pg. 6
pg. 7	pg. 8	pg. 9



Miles  
0 0.25 0.5

1:24,000

CALFIRE GIS  
9/13/2020  
01:36 hrs





# IAP MAP

August Complex  
West Zone

CA-MEU-10843  
September 13, 2020  
0700 - 0700 NAD 83

Page 6 of 21  
Branch 42/43  
Div JJ/LL

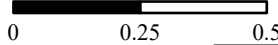
Zone Boundary

### Adjacent Pages

pg. 2	pg. 3	
pg. 5	pg. 6	
pg. 8	pg. 9	pg. 10

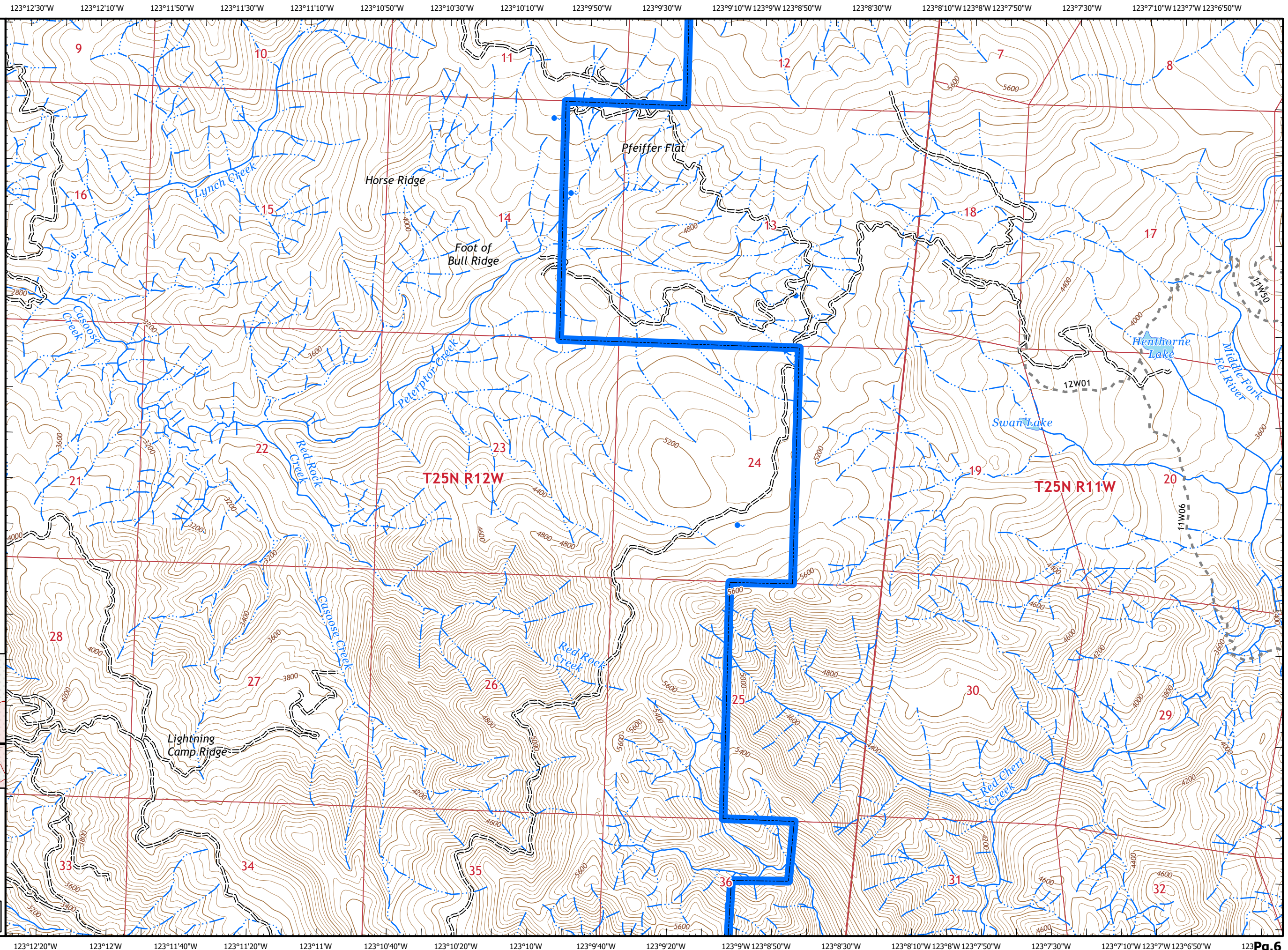


Miles



1:24,000

CALFIRE GIS  
9/13/2020  
01:36 hrs





# IAP MAP

August Complex  
West Zone

CA-MEU-10843

September 13, 2020

0700 - 0700 NAD 83

Page 7 of 21

Branch 42/43

Div LL/SS

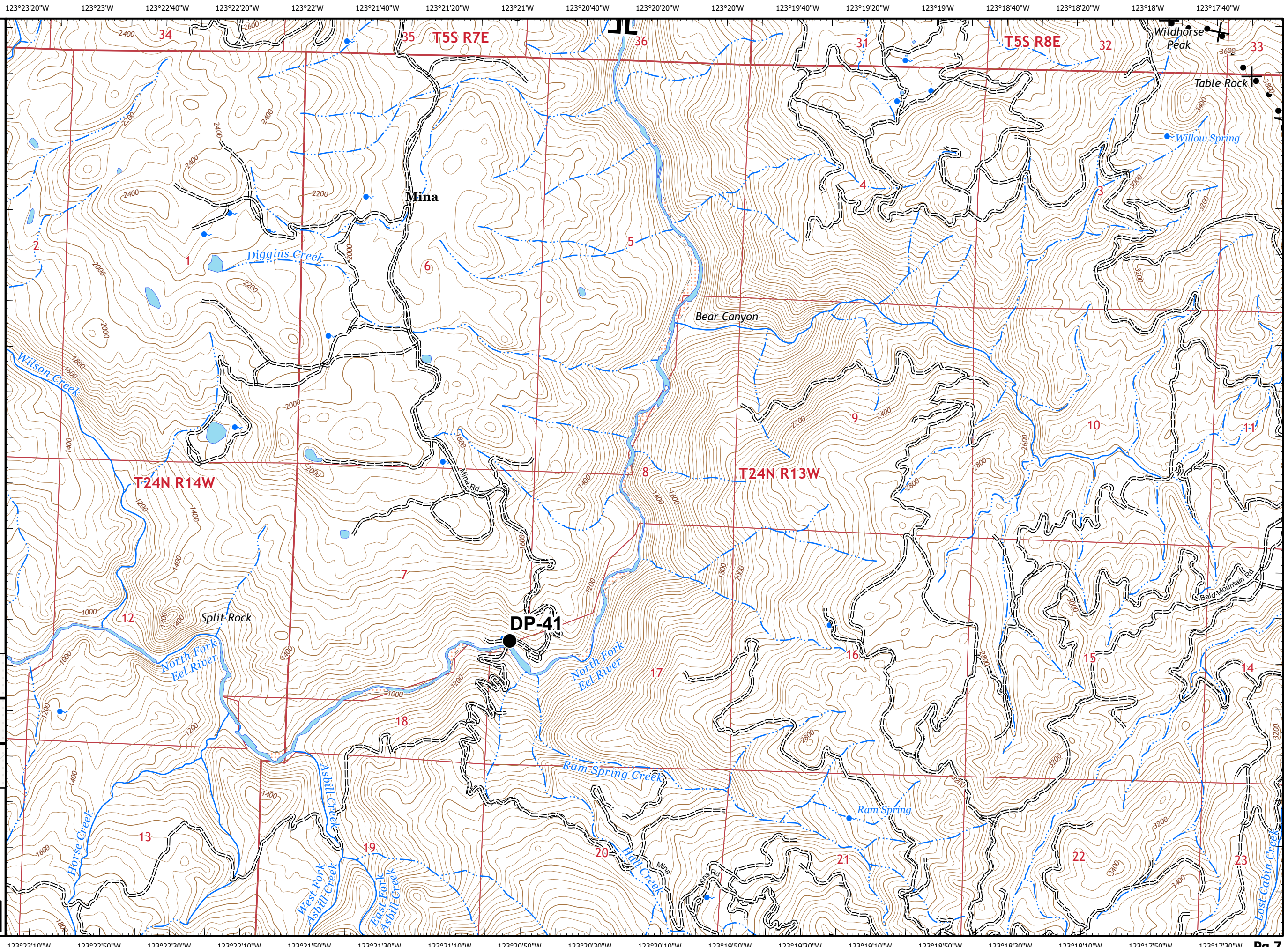
- Drop Point
- ┌┐ Branch Break
- ✕ Proposed Dozer Line

### Adjacent Pages

pg. 4	pg. 5
pg. 7	pg. 8

Miles  
0 0.25 0.5  
1:24,000

CALFIRE GIS  
9/13/2020  
01:37 hrs







# IAP MAP

August Complex  
West Zone

CA-MEU-10843

September 13, 2020

0700 - 0700 NAD 83

Page 8 of 21

Branch 42/43

Div JJ/LL

- Branch Break
- Completed Dozer Line
- Proposed Dozer Line

### Adjacent Pages

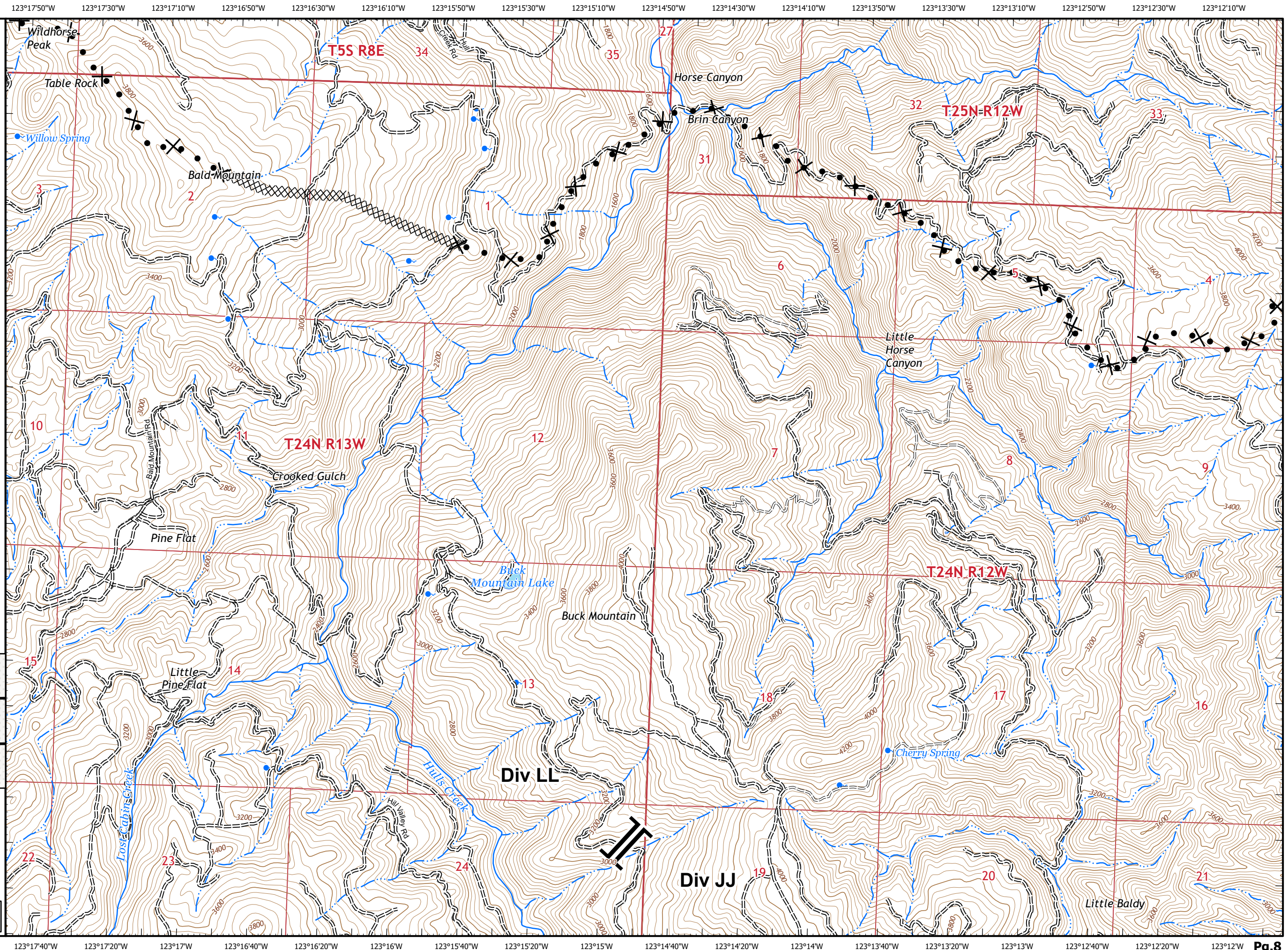
pg. 4	pg. 5	pg. 6
pg. 7	pg. 8	pg. 9
		pg. 11



Miles  
0 0.25 0.5

1:24,000

CALFIRE GIS  
9/13/2020  
01:37 hrs





# IAP MAP

August Complex  
West Zone

CA-MEU-10843

September 13, 2020

0700 - 0700 NAD 83

Page 9 of 21

Branch 42/43

Div JJ/LL

Zone Boundary

Completed Dozer Line

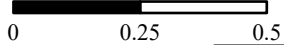
Proposed Dozer Line

### Adjacent Pages

pg. 5	pg. 6	
pg. 8	pg. 9	pg. 10
	pg. 11	pg. 12

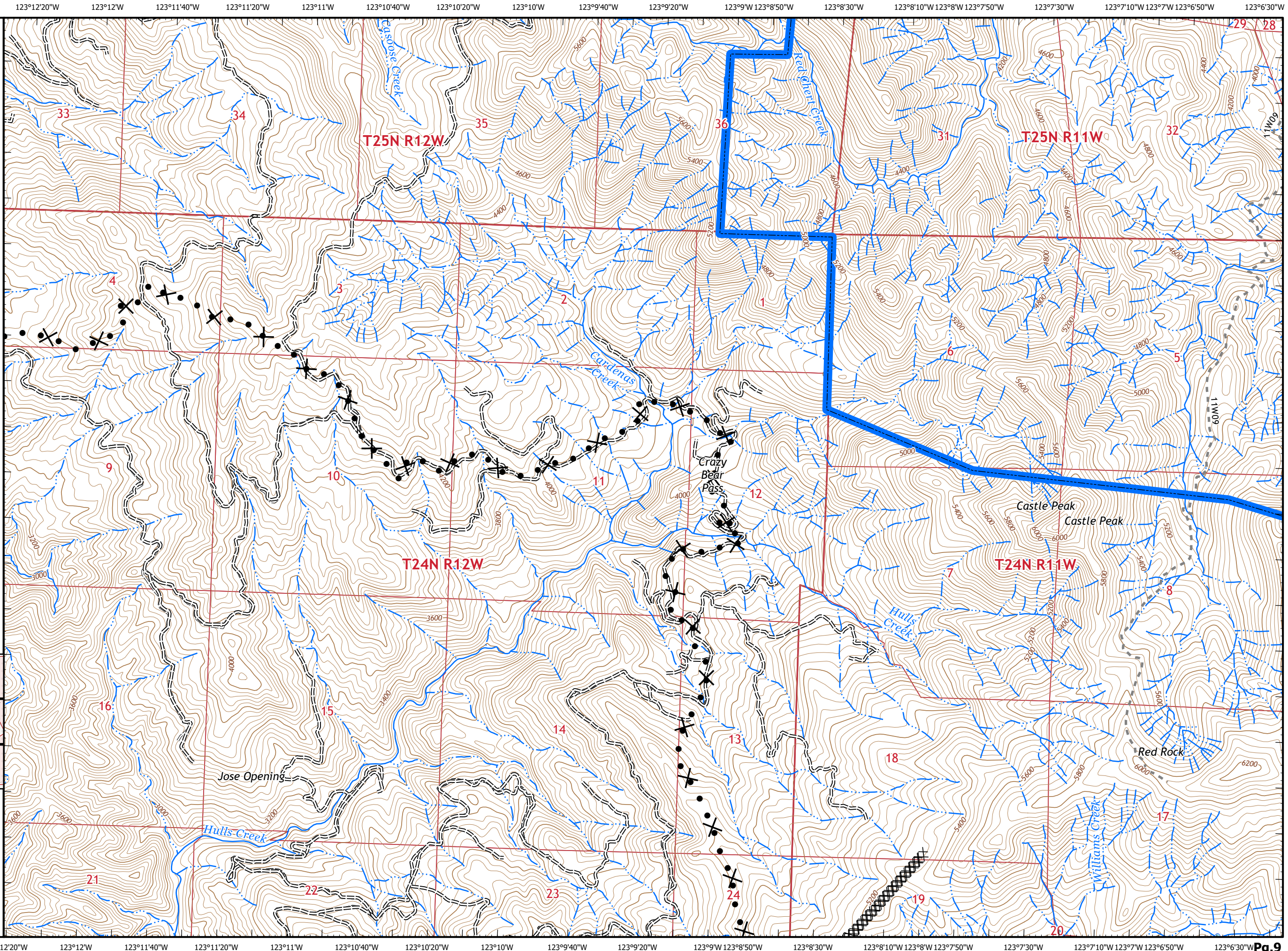


Miles



1:24,000

CALFIRE GIS  
9/13/2020  
01:37 hrs



123°7'W 123°6'50"W 123°6'30"W 123°6'10"W 123°6'W 123°5'50"W 123°5'30"W 123°5'10"W 123°5'W 123°4'50"W 123°4'30"W 123°4'10"W 123°4'W 123°3'50"W 123°3'30"W 123°3'10"W 123°3'W 123°2'50"W 123°2'30"W 123°2'10"W 123°2'W 123°1'50"W 123°1'30"W 123°1'10"W 123°1"W



# IAP MAP

## August Complex West Zone

CA-MEU-10843

September 13, 2020

0700 - 0700 NAD 83

Page 10 of 21

Branch 42/43

Div JJ

- Zone Boundary
- Wildfire Daily Fire Perimeter
- Uncontrolled Fire Edge

### Adjacent Pages

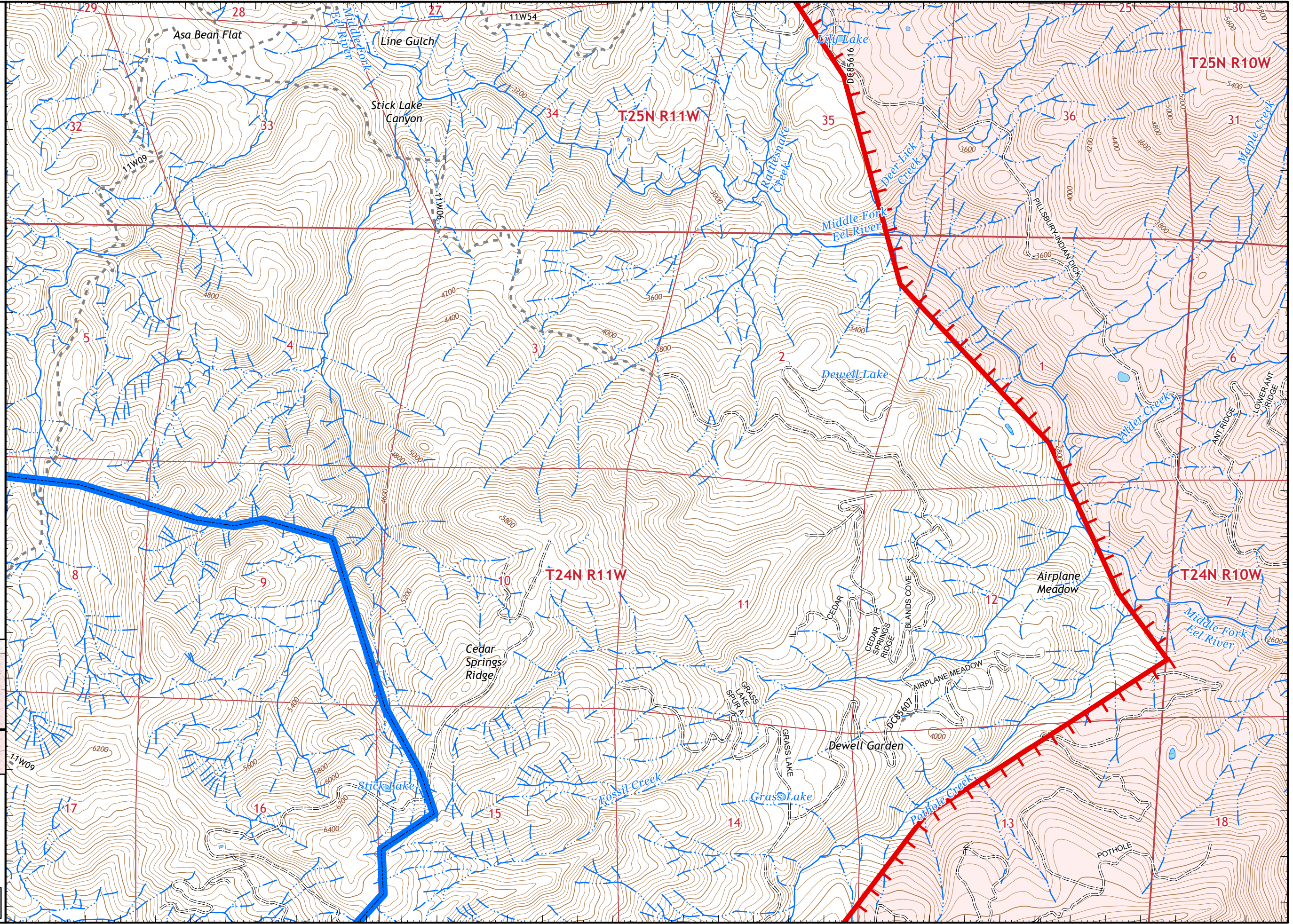
pg. 6		
pg. 9	pg. 10	
pg. 11	pg. 12	pg. 13



Miles  
0 0.25 0.5

1:24,000

CALFIRE GIS  
9/13/2020  
01:38 hrs



123°6'50"W 123°6'30"W 123°6'10"W 123°6'W 123°5'50"W 123°5'30"W 123°5'10"W 123°5'W 123°4'50"W 123°4'30"W 123°4'10"W 123°4'W 123°3'50"W 123°3'30"W 123°3'10"W 123°3'W 123°2'50"W 123°2'30"W 123°2'10"W 123°2'W 123°1'50"W 123°1'30"W 123°1'10"W 123°1"W **Pg.10**



# IAP MAP

August Complex  
West Zone

CA-MEU-10843

September 13, 2020

0700 - 0700 NAD 83

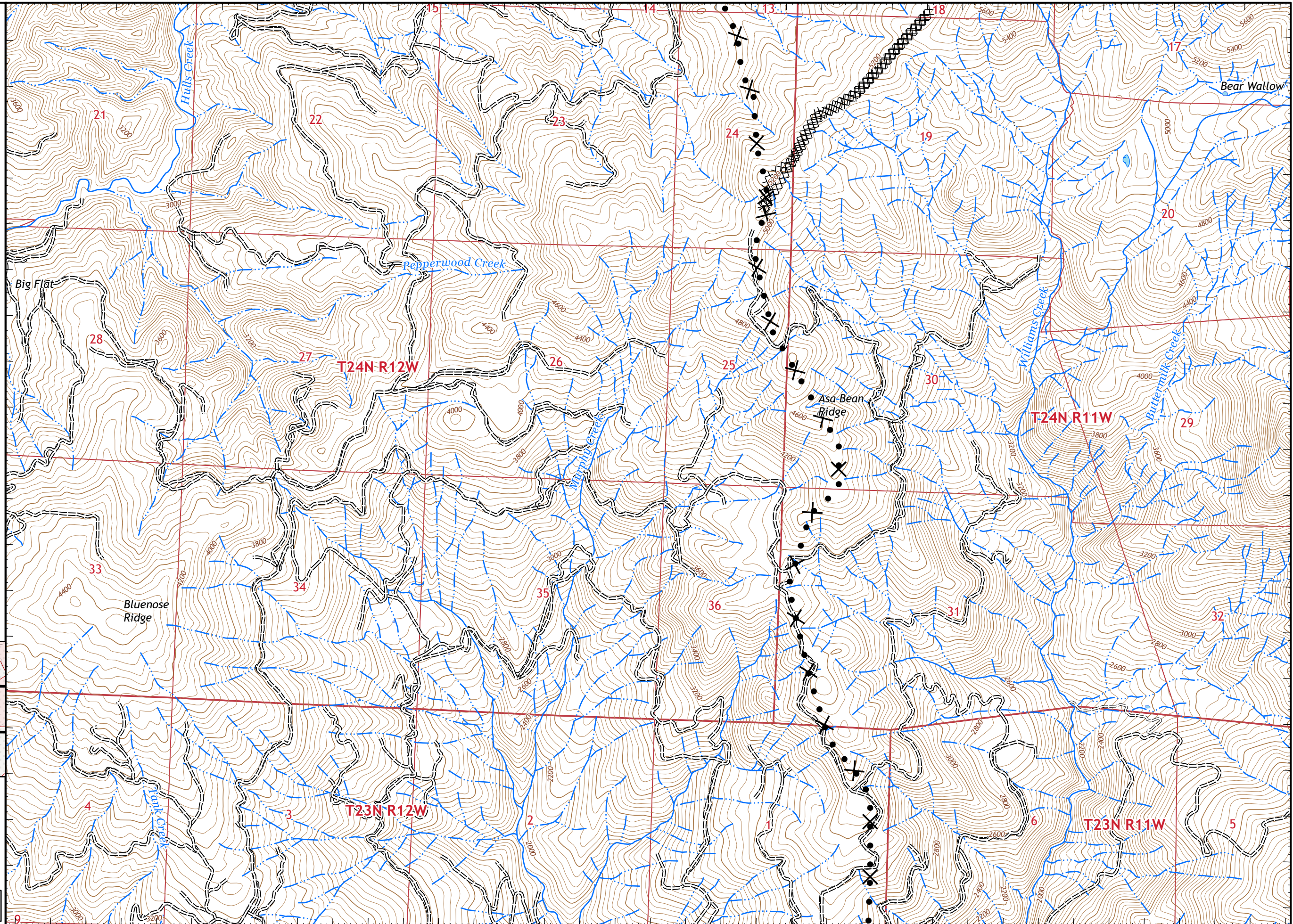
Page 11 of 21

Branch 42/43

Div JJ

XX Completed Dozer Line

X• Proposed Dozer Line



### Adjacent Pages

pg. 8	pg. 9	pg. 10
	pg. 11	pg. 12
Round Valley Res.	pg. 14	pg. 15



Miles  
0 0.25 0.5

1:24,000

CALFIRE GIS  
9/13/2020  
01:38 hrs



# IAP MAP

## August Complex West Zone

CA-MEU-10843





September 13, 2020

0700 - 0700 NAD 83

Page 12 of 21

Branch 42/43

Div JJ

-  Spot Fire
-  Zone Boundary
-  Wildfire Daily Fire Perimeter
-  Uncontrolled Fire Edge

### Adjacent Pages

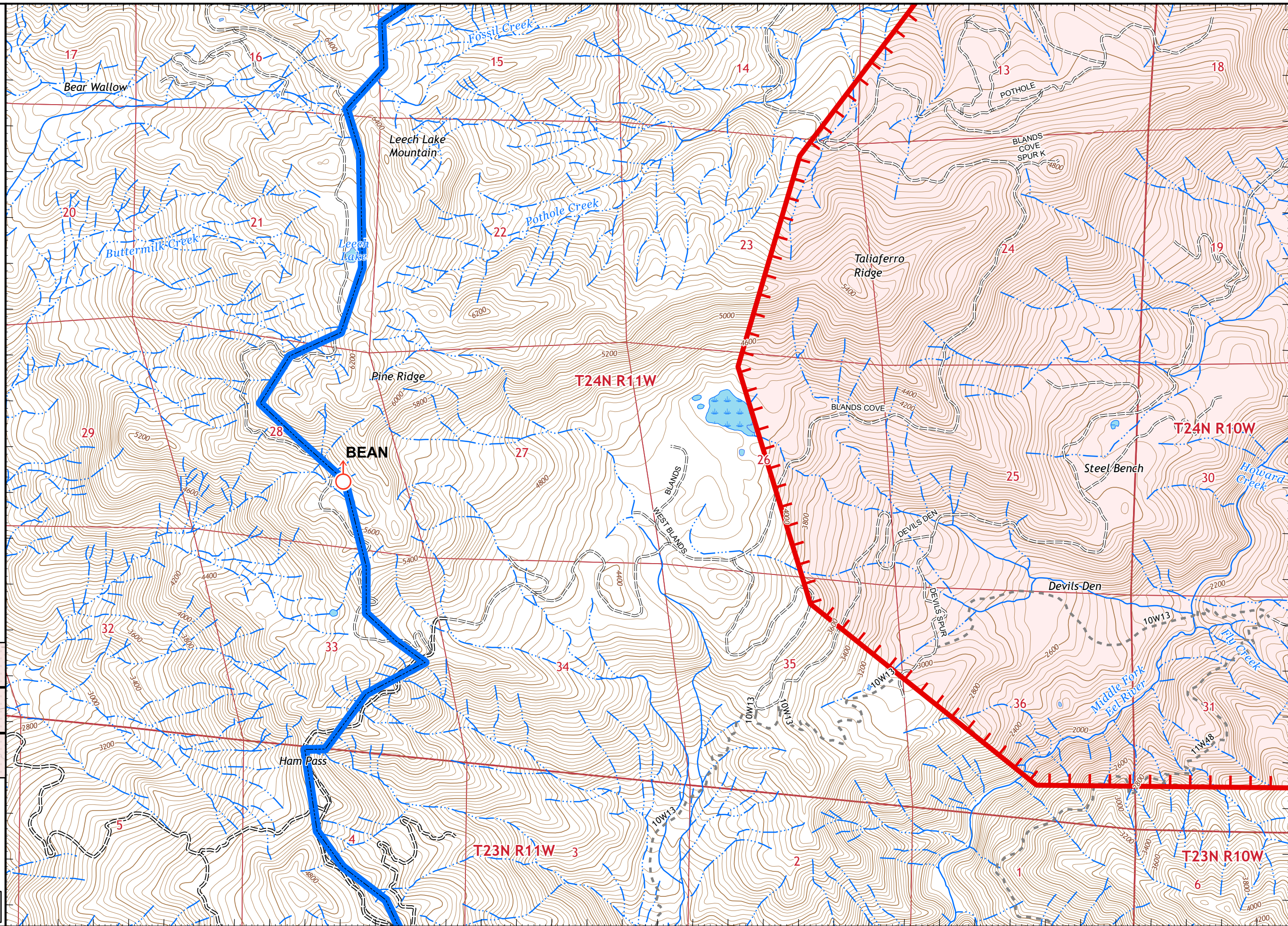
pg. 9	pg. 10	
pg. 11	pg. 12	pg. 13
pg. 14	pg. 15	pg. 16



Miles  
0 0.25 0.5

1:24,000

CALFIRE GIS  
9/13/2020  
01:38 hrs





# IAP MAP

August Complex  
West Zone

CA-MEU-10843  
September 13, 2020  
0700 - 0700 NAD 83  
Page 13 of 21  
Branch 42/43  
Div JJ

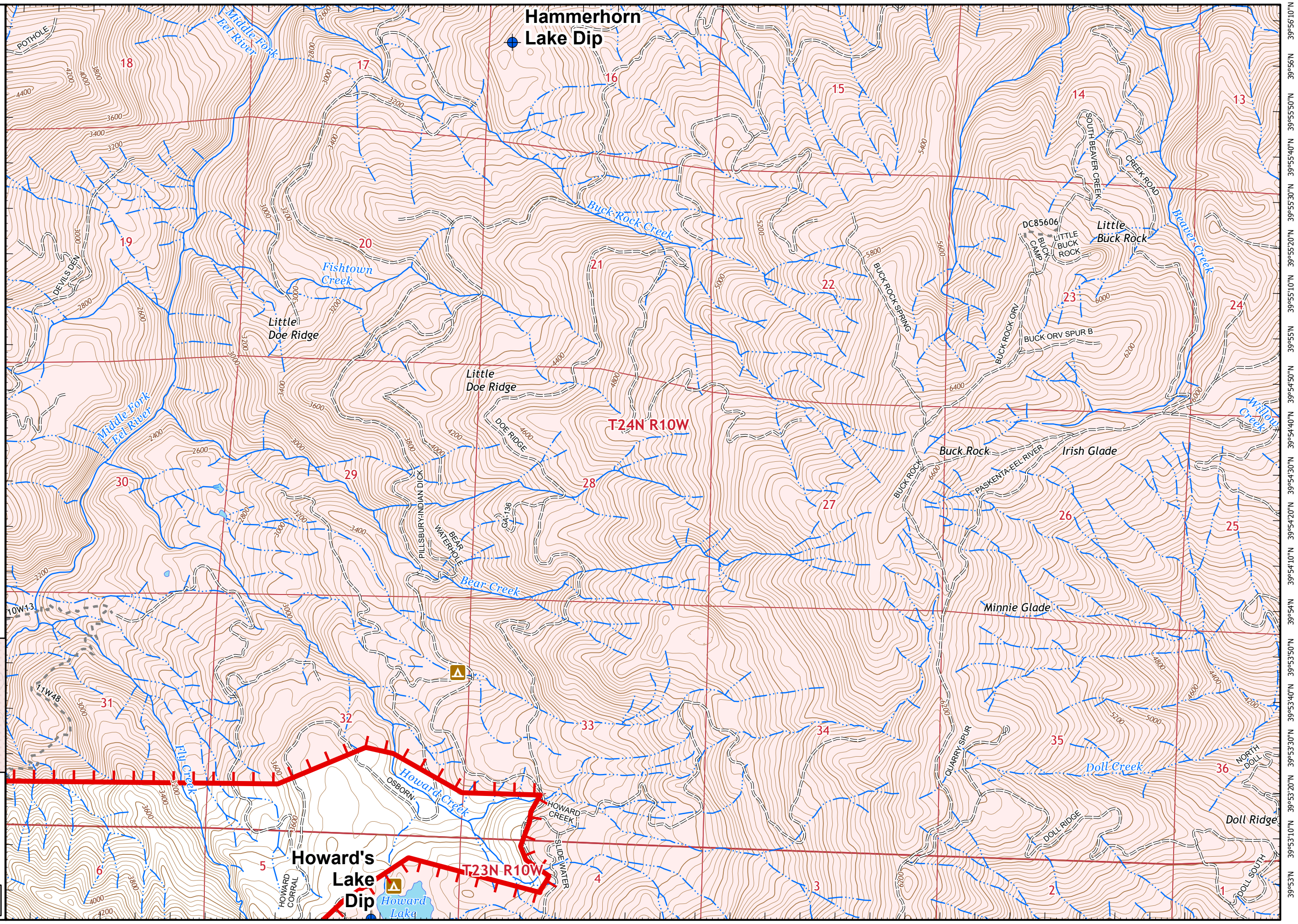
- Dip Site
- Wildfire Daily Fire Perimeter
- Uncontrolled Fire Edge

### Adjacent Pages

pg. 10	
pg. 12	pg. 13
pg. 15	pg. 16



Miles  
0 0.25 0.5  
1:24,000  
CALFIRE GIS  
9/13/2020  
01:39 hrs



123°12'10"W 123°11'50"W 123°11'30"W 123°11'10"W 123°10'50"W 123°10'30"W 123°10'10"W 123°9'50"W 123°9'30"W 123°9'10"W 123°8'50"W 123°8'30"W 123°8'10"W 123°7'50"W 123°7'30"W 123°7'10"W 123°6'50"W 123°6'30"W 123°6'10"W



# IAP MAP

August Complex  
West Zone

CA-MEU-10843  
September 13, 2020  
0700 - 0700 NAD 83  
Page 14 of 21  
Branch 42/43  
Div II/JJ

- ) ( Division Break
- XX XX Completed Dozer Line
- R Road as Completed Line
- X• Proposed Dozer Line

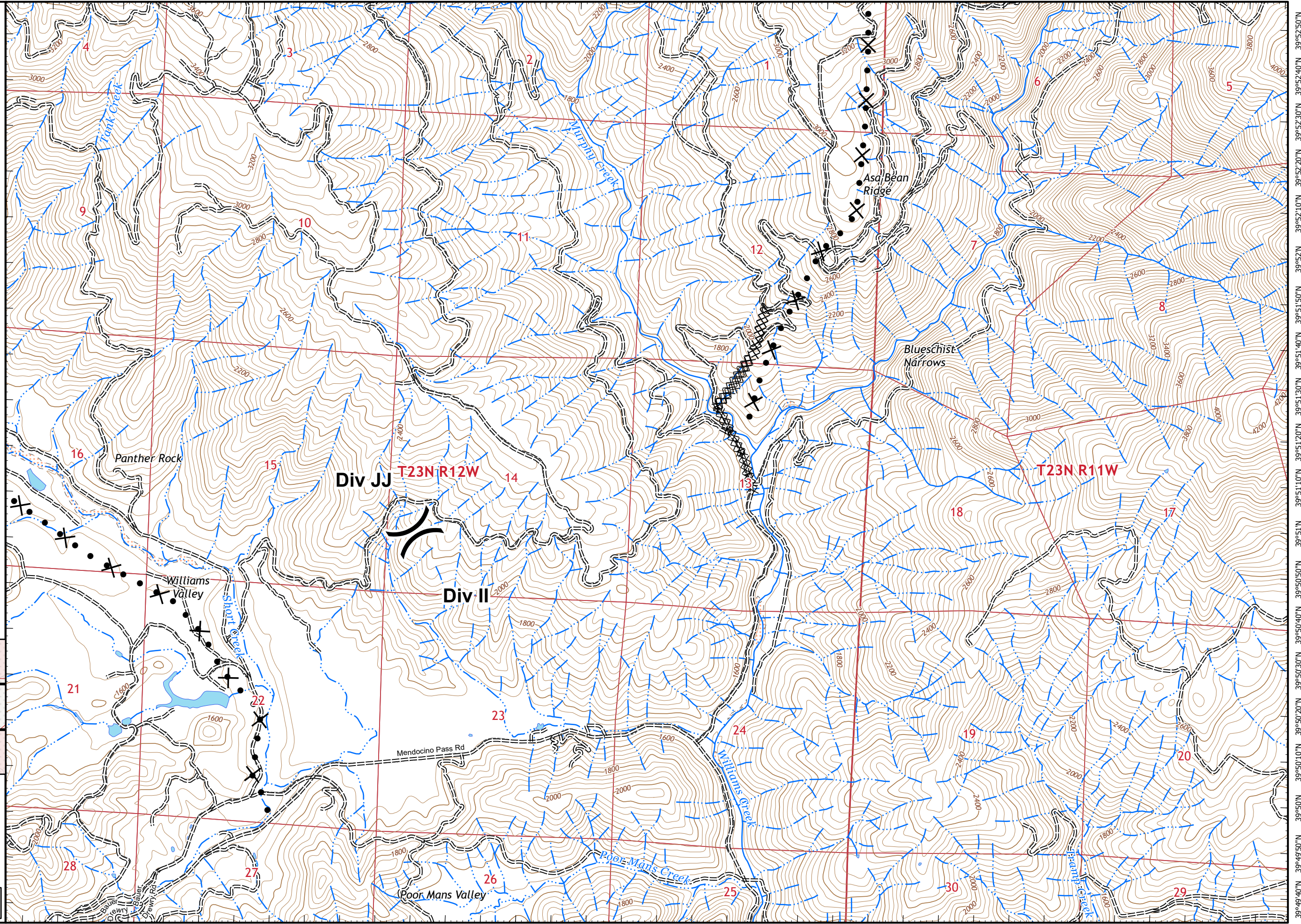
### Adjacent Pages

pg. 11	pg. 12
pg. 14	pg. 15
pg. 17	pg. 18

Miles  
0 0.25 0.5

1:24,000

CALFIRE GIS  
9/13/2020  
01:39 hrs



123°12'W 123°11'40"W 123°11'20"W 123°11'W 123°10'40"W 123°10'20"W 123°10'W 123°9'40"W 123°9'20"W 123°9'W 123°8'50"W 123°8'30"W 123°8'10"W 123°7'50"W 123°7'30"W 123°7'10"W 123°6'50"W 123°6'30"W 123°6'10"W **Pg. 14**



# IAP MAP

## August Complex West Zone

CA-MEU-10843





September 13, 2020

0700 - 0700 NAD 83

Page 15 of 21



Branch 42/43

Div II/JJ

-  Zone Boundary
-  Wildfire Daily Fire Perimeter
-  Uncontrolled Fire Edge
-  Completed Dozer Line

### Adjacent Pages

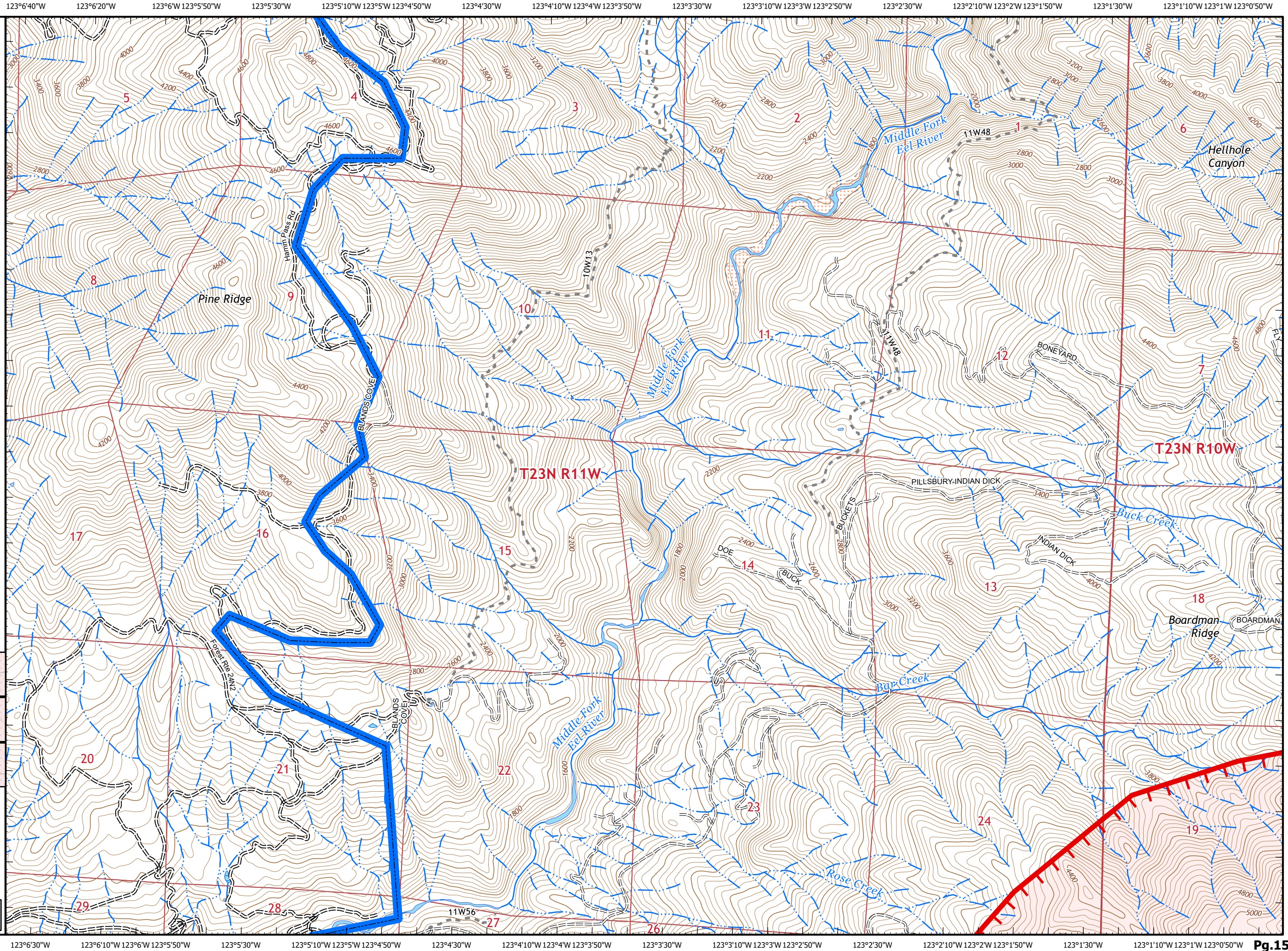
pg. 11	pg. 12	pg. 13
pg. 14	pg. 15	pg. 16
pg. 17	pg. 18	pg. 19

Miles  
0 0.25 0.5

1:24,000

CALFIRE GIS  
9/13/2020  
01:40 hrs







# IAP MAP

August Complex  
West Zone

CA-MEU-10843

September 13, 2020

0700 - 0700 NAD 83

Page 16 of 21

Branch 42/43

Div II/JJ

- ◆ Dip Site
- Drop Point
- Helispot
- Ⓡ Repeater
- Wildfire Daily Fire Perimeter
- Uncontrolled Fire Edge

### Adjacent Pages

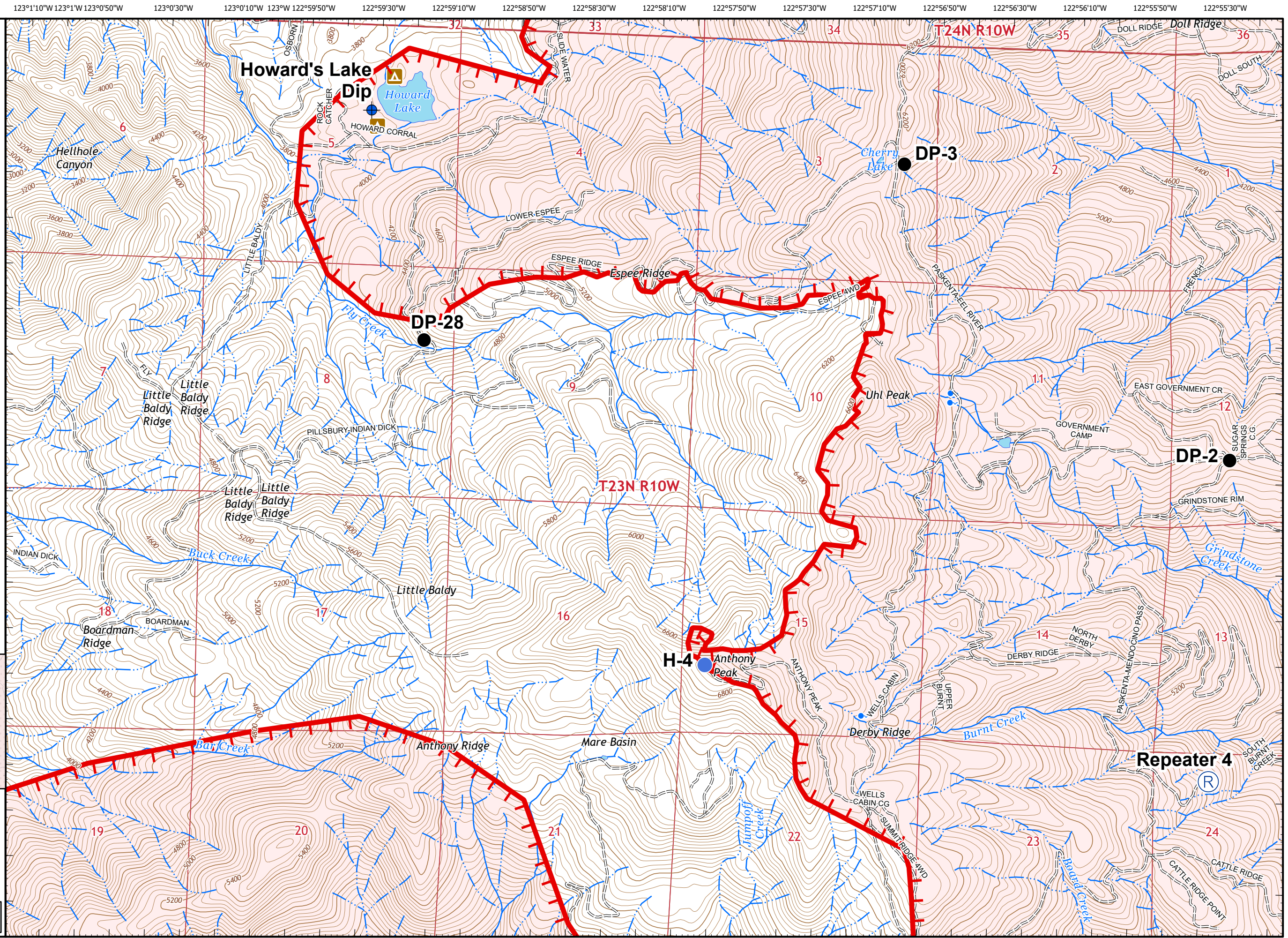
pg. 12	pg. 13
pg. 15	pg. 16
pg. 18	pg. 19



Miles  
0 0.25 0.5

1:24,000

CALFIRE GIS  
9/13/2020  
01:40 hrs





# IAP MAP

August Complex  
West Zone

CA-MEU-10843

September 13, 2020

0700 - 0700 NAD 83

Page 17 of 21

Branch 42/43

Div II

- XX XX Completed Dozer Line
- R Road as Completed Line
- X• Proposed Dozer Line
- Escape Route

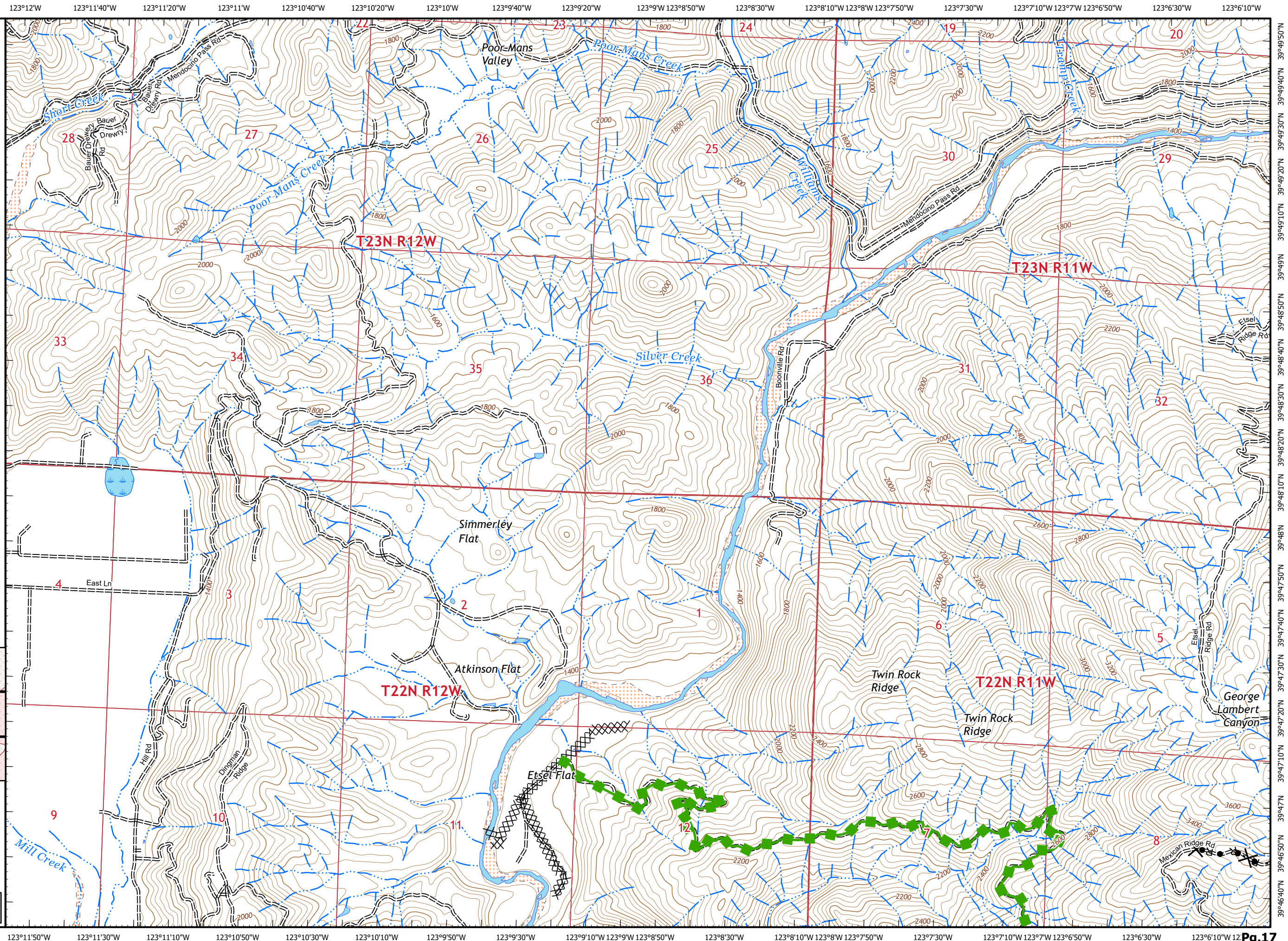
### Adjacent Pages

Valley Res.	pg. 14	pg. 15
Covelo	pg. 17	pg. 18
	pg. 20	pg. 21

Miles  
0 0.25 0.5

1:24,000

CALFIRE GIS  
9/13/2020  
01:40 hrs





# IAP MAP

## August Complex West Zone

CA-MEU-10843

September 13, 2020

0700 - 0700 NAD 83

Page 18 of 21

Branch 42/43

Div II

- Mobile Weather Unit
- Resource Location
- Division Break
- Zone Boundary
- Wildfire Daily Fire Perimeter
- Uncontrolled Fire Edge
- Completed Dozer Line
- Completed Hand Line
- Road as Completed Line
- Proposed Dozer Line

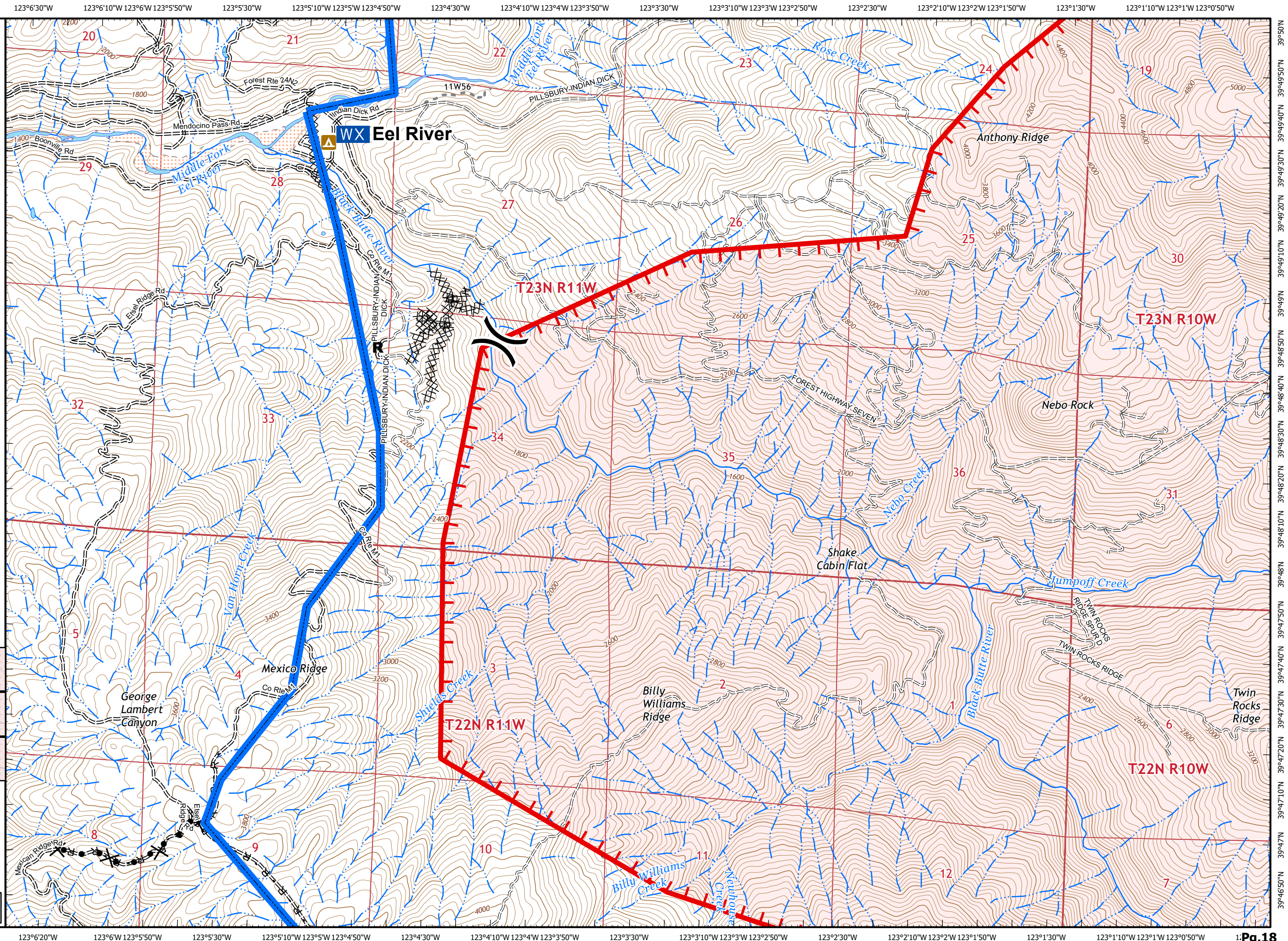
### Adjacent Pages

Valley sepg:14	pg. 15	pg. 16
pg. 17	pg. 18	pg. 19
pg. 20	pg. 21	

Miles  
0 0.25 0.5

1:24,000

CALFIRE GIS  
9/13/2020  
01:41 hrs





# IAP MAP

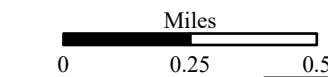

August Complex  
West Zone

CA-MEU-10843  
September 13, 2020  
0700 - 0700 NAD 83  
Page 19 of 21  
Branch 42/43  
Div II

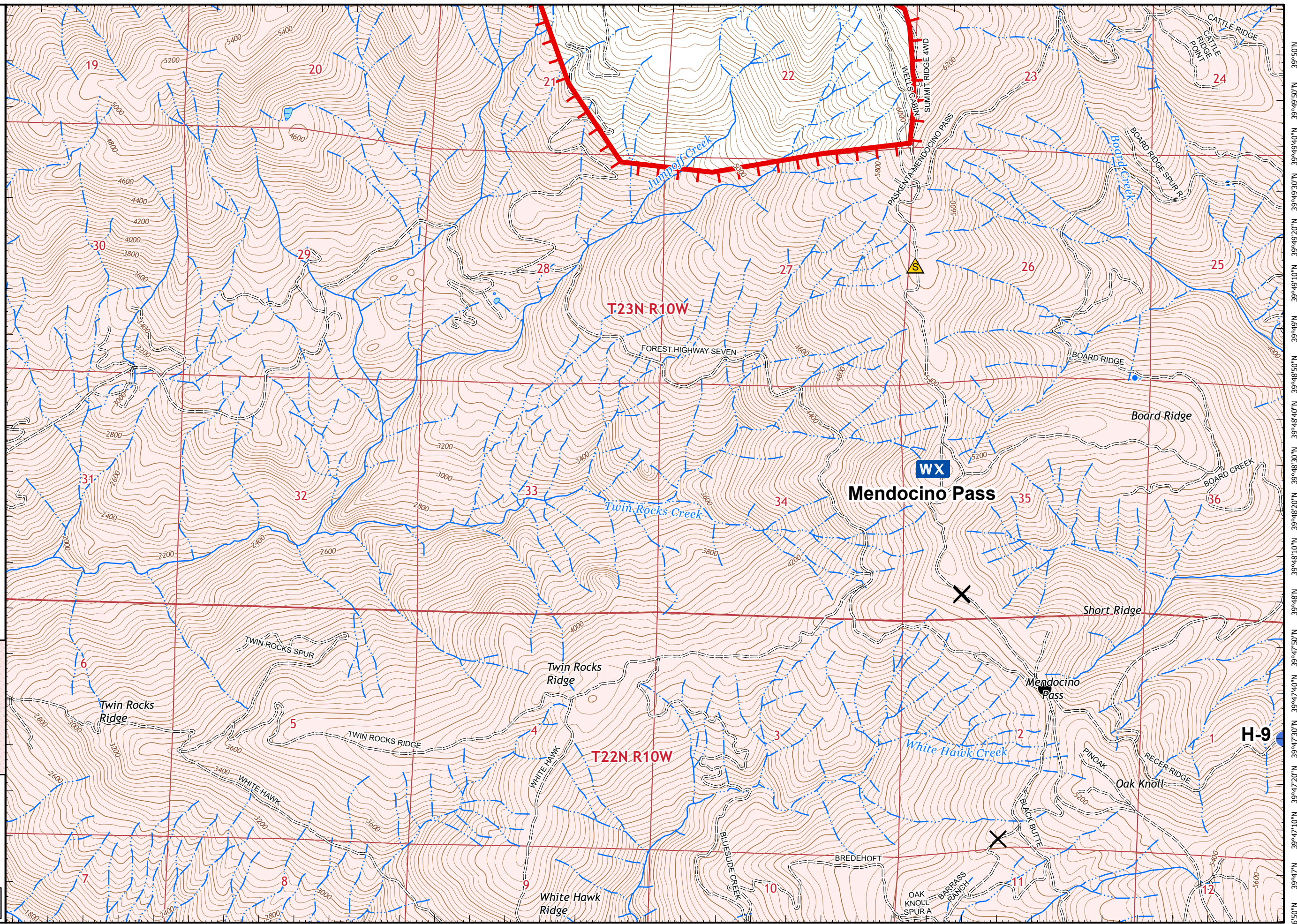
- ✕ Closure
- Drop Point
- Helispot
- ☒ Mobile Weather Unit
- ▲ Safety Zone
- ▭ Wildfire Daily Fire Perimeter
- ▬ Uncontrolled Fire Edge

### Adjacent Pages

pg. 15	pg. 16
pg. 18	pg. 19
pg. 21	



1:24,000  
CALFIRE GIS  
9/13/2020  
01:41 hrs





# IAP MAP

August Complex  
West Zone

CA-MEU-10843

September 13, 2020

0700 - 0700 NAD 83

Page 20 of 21

Branch 42/43

Div FF/II

- XX XX Completed Dozer Line
- R Road as Completed Line
- X• Proposed Dozer Line
- Escape Route

### Adjacent Pages

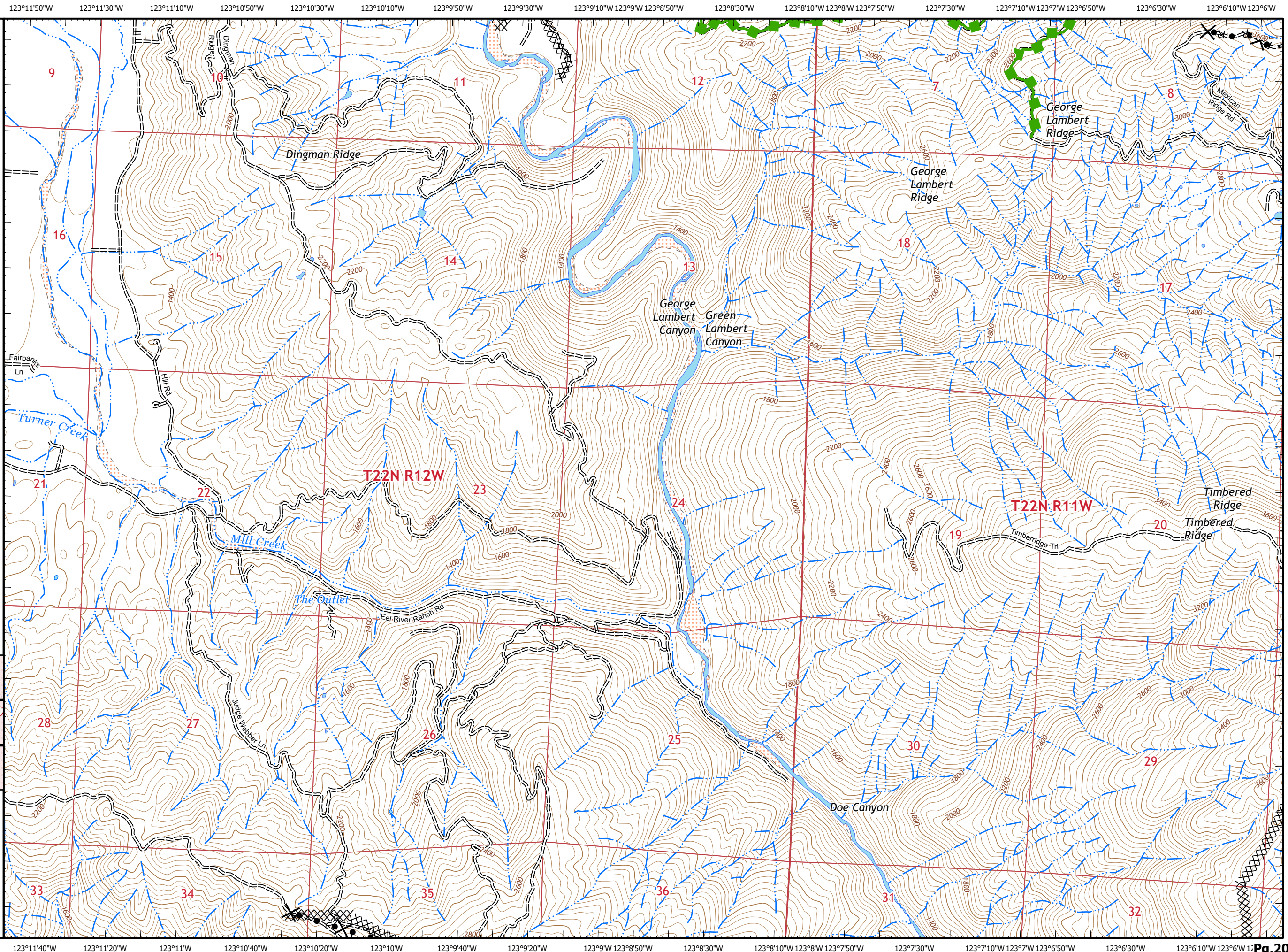
	pg. 17	pg. 18
	pg. 20	pg. 21



Miles  
0 0.25 0.5

1:24,000

CALFIRE GIS  
9/13/2020  
01:42 hrs





# IAP MAP

## August Complex West Zone

CA-MEU-10843

September 13, 2020

0700 - 0700 NAD 83

Page 21 of 21

Branch 42/43

Div FF/II

- || Branch Break
- ⊙ Camp
- ) ( Division Break
- ▬ Zone Boundary
- ▬ Wildfire Daily Fire Perimeter
- ▬ Uncontrolled Fire Edge
- XX Completed Dozer Line
- R Road as Completed Line
- X• Proposed Dozer Line

### Adjacent Pages

pg. 17   pg. 18   pg. 19

pg. 20   **pg. 21**   pg. 22



0 0.25 0.5  
Miles

1:24,000  
CALFIRE GIS  
9/13/2020  
01:42 hrs

