



IAP MAP

August Complex

West Zone

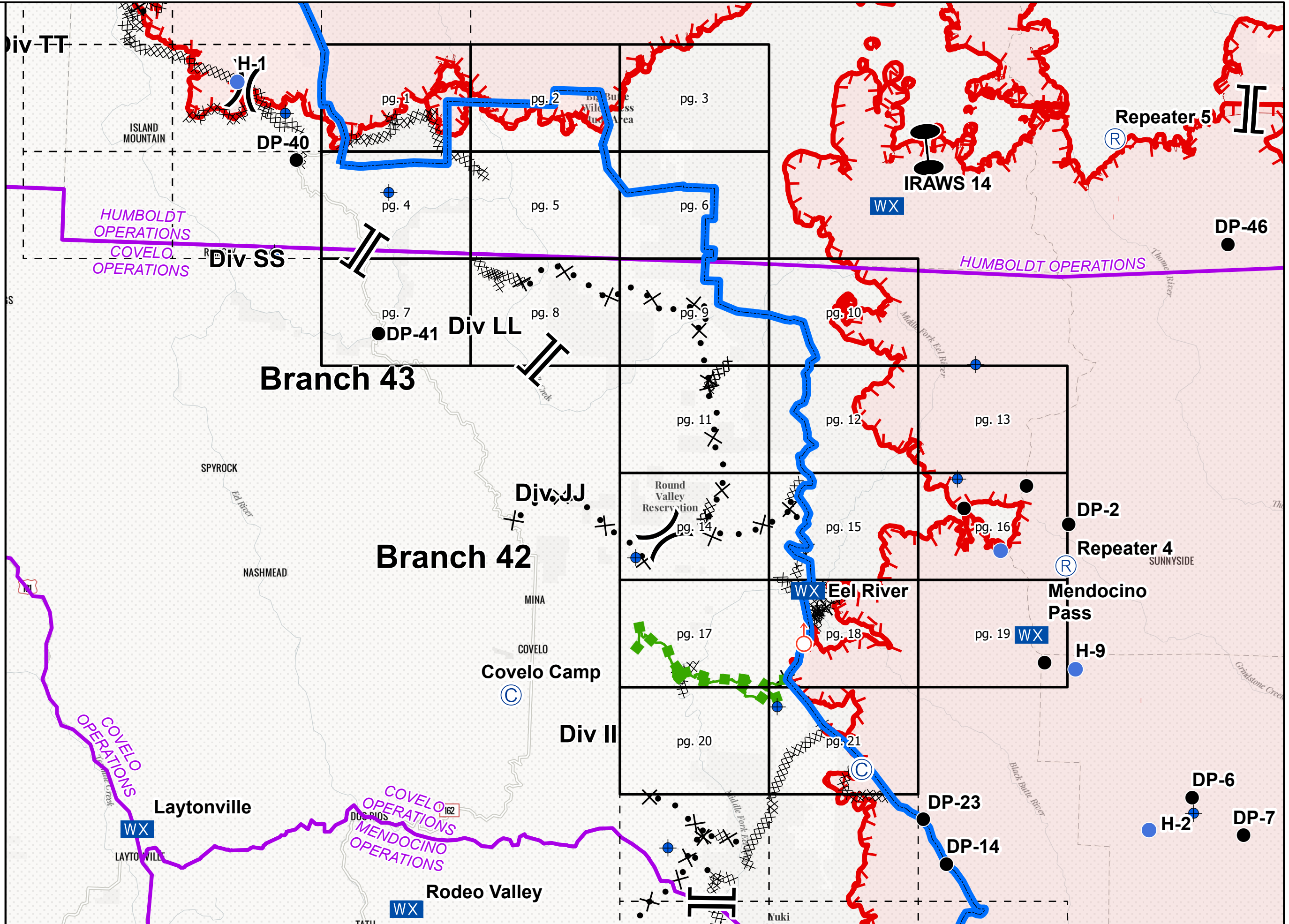
CA-MEU-10843
September 15, 2020
0700 - 0700 NAD 83
Overview

- Zone Boundary
- Camp
- Dip Site
- Drop Point
- Helispot
- Repeater
- Zone Break
- Branch Break
- Wildfire Daily Fire Perimeter
- Uncontrolled Fire Edge
- Completed Dozer Line
- Completed Hand Line
- Road as Completed Line
- Proposed Dozer Line
- Escape Route
- Operational Areas

Branch 42/43



CALFIRE GIS
9/15/2020
02:06 hrs





IAP MAP

August Complex West Zone

CA-MEU-10843

September 15, 2020

0700 - 0700 NAD 83

Page 1 of 21

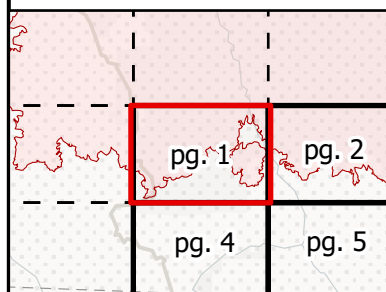
Branch 42/43

Div LL/SS

HUMBOLDT OPERATIONS

- Zone Boundary
- Wildfire Daily Fire Perimeter
- Uncontrolled Fire Edge
- Completed Dozer Line

Adjacent Pages

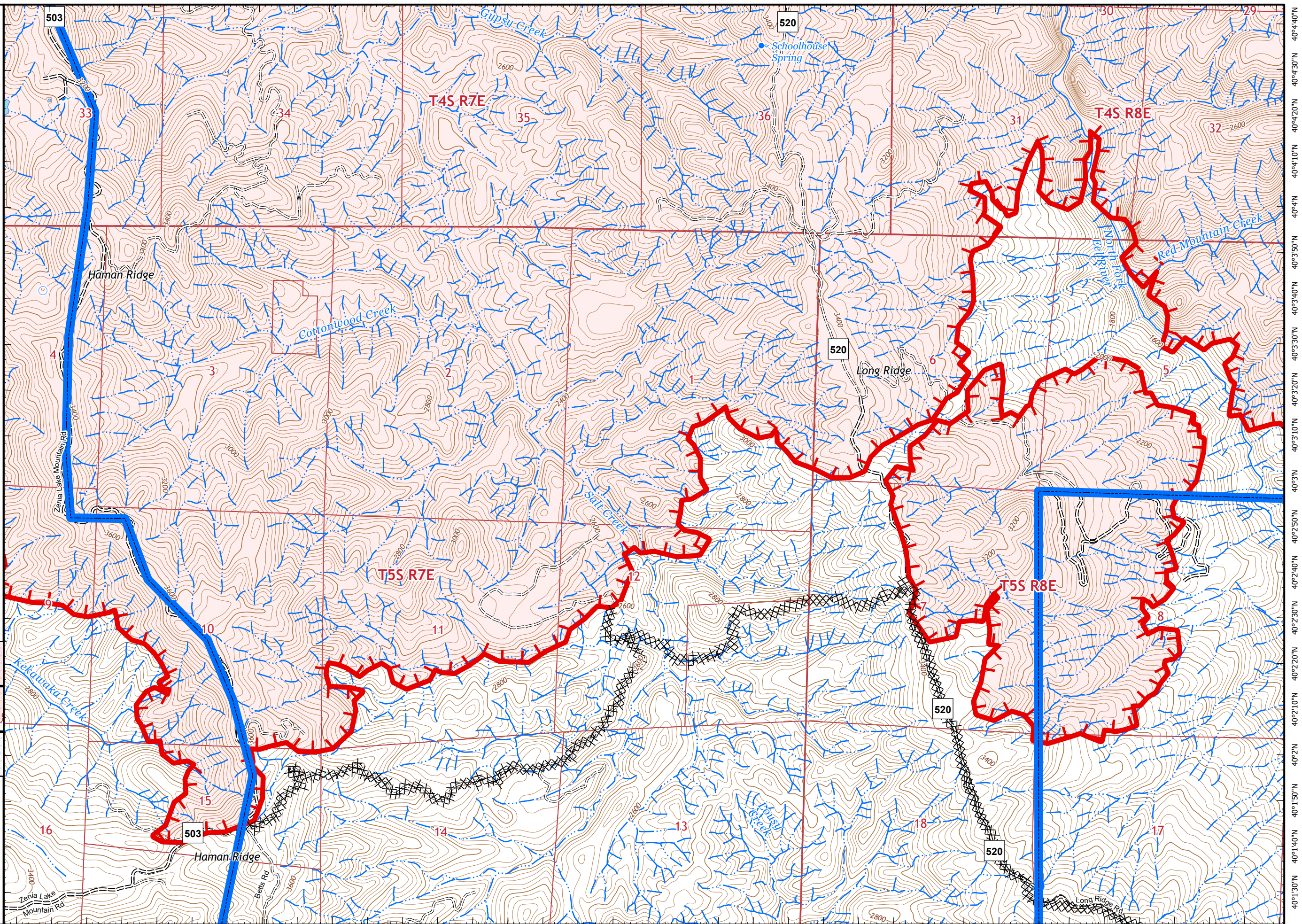


Miles

0 0.25 0.5

1:24,000

CALFIRE GIS
9/15/2020
01:50 hrs





IAP MAP

August Complex West Zone

CA-MEU-10843
September 15, 2020
0700 - 0700 NAD 83
Page 2 of 21
Branch 42/43
Div LL
HUMBOLDT OPERATIONS

- Zone Boundary
- Wildfire Daily Fire Perimeter
- Uncontrolled Fire Edge
- Completed Dozer Line

Adjacent Pages

pg. 1	pg. 2	pg. 3
pg. 4	pg. 5	pg. 6

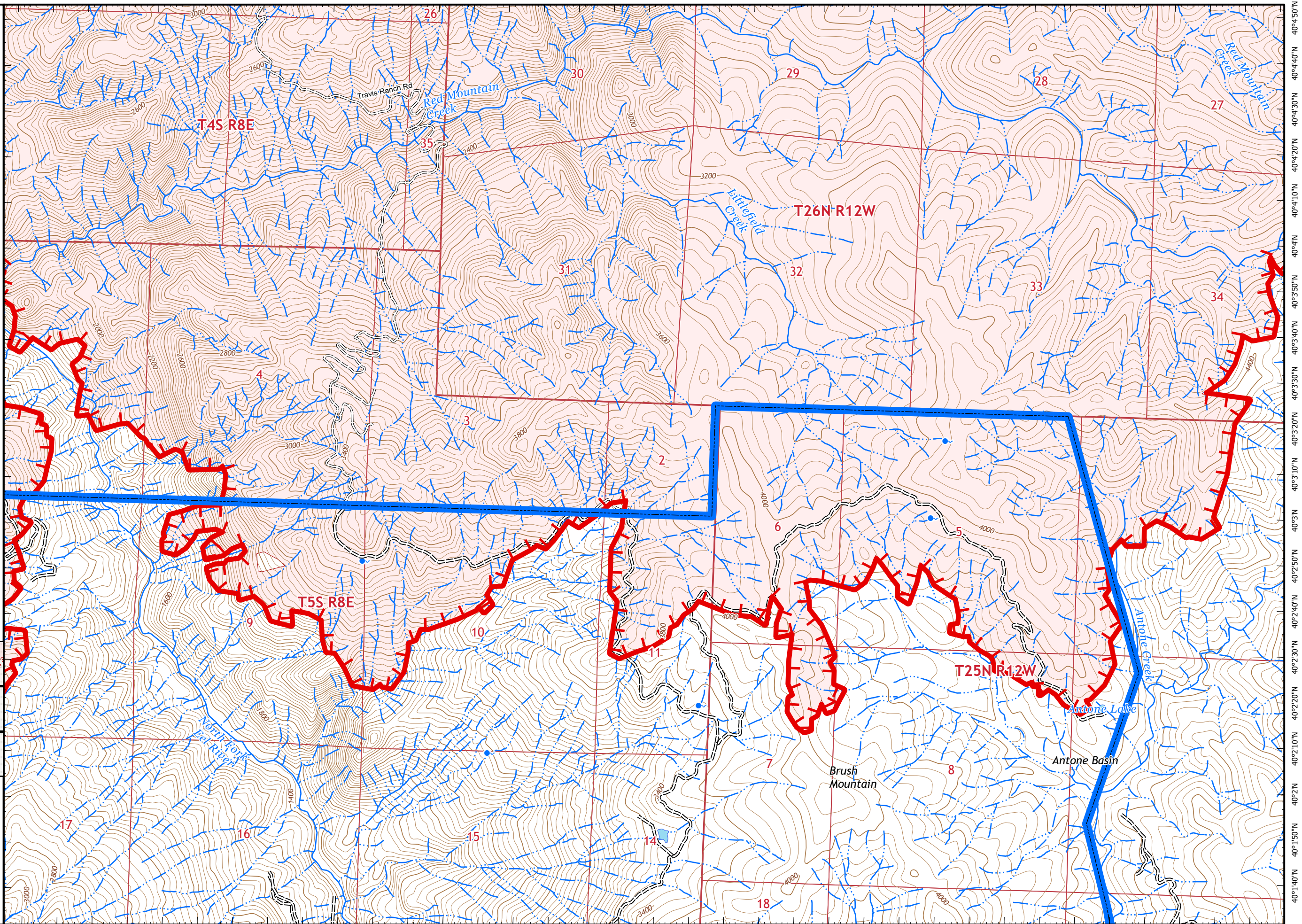


Miles

0 0.25 0.5

1:24,000

CALFIRE GIS
9/15/2020
01:50 hrs





IAP MAP

August Complex West Zone

CA-MEU-10843

September 15, 2020

0700 - 0700 NAD 83

Page 3 of 21

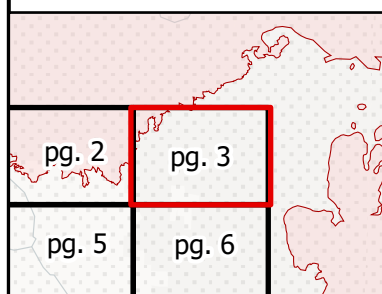
Branch 42/43

Div LL

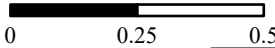
HUMBOLDT OPERATIONS

- Wildfire Daily Fire Perimeter
- Uncontrolled Fire Edge

Adjacent Pages

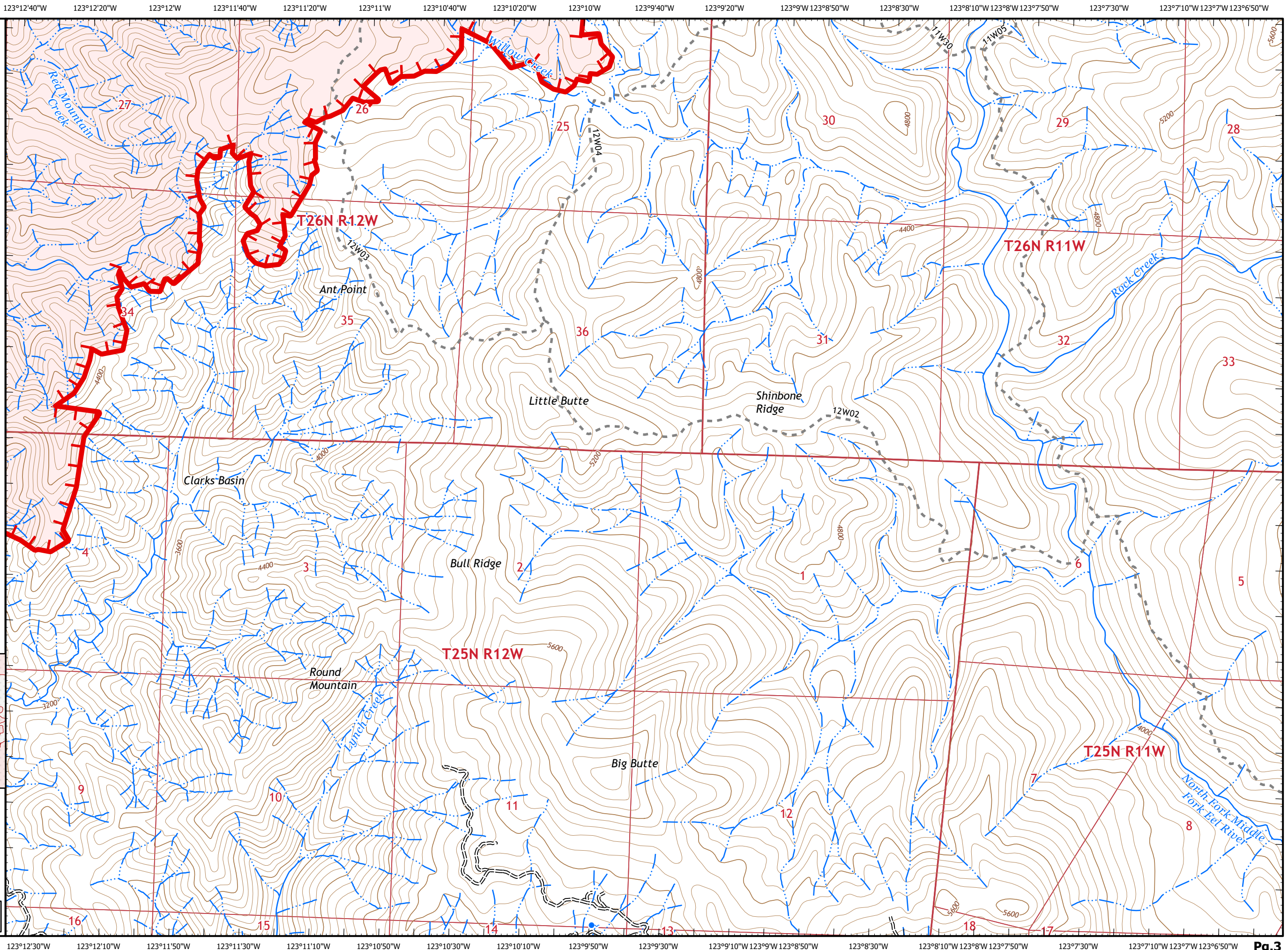


Miles



1:24,000

CALFIRE GIS
9/15/2020
01:50 hrs





IAP MAP

August Complex West Zone

CA-MEU-10843
September 15, 2020
0700 - 0700 NAD 83
Page 4 of 21
Branch 42/43
Div LL/SS
HUMBOLDT OPERATIONS
COVELO OPERATIONS

- Dip Site
- Branch Break
- Zone Boundary
- Wildfire Daily Fire Perimeter
- Uncontrolled Fire Edge
- Completed Dozer Line

Adjacent Pages

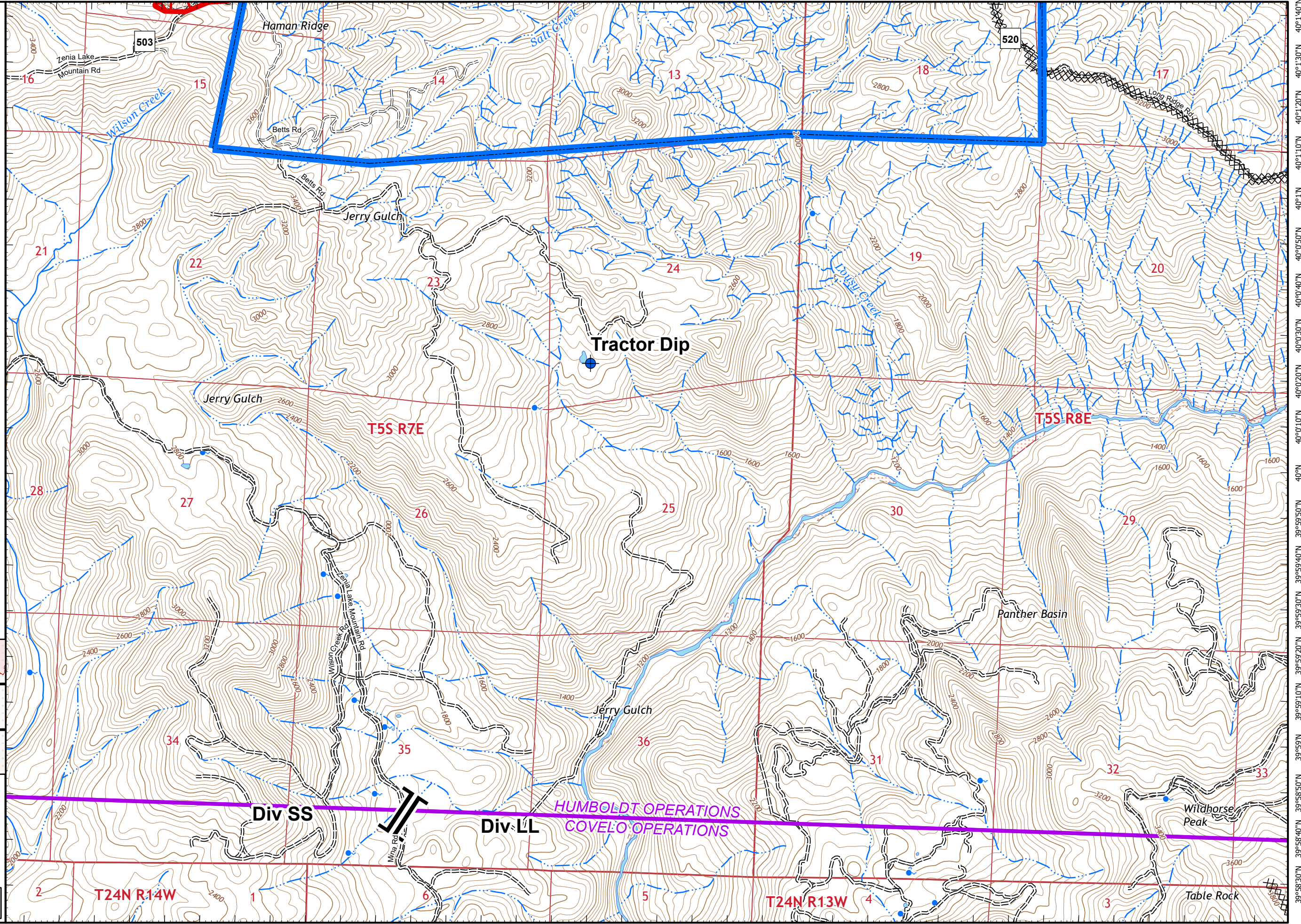
	pg. 1	
	pg. 4	
	pg. 7	



Miles
0 0.25 0.5

1:24,000

CALFIRE GIS
9/15/2020
01:50 hrs





IAP MAP

August Complex West Zone

CA-MEU-10843
September 15, 2020
0700 - 0700 NAD 83
Page 5 of 21
Branch 42/43
Div LL
HUMBOLDT OPERATIONS
COVELO OPERATIONS

- Zone Boundary
- Completed Dozer Line
- Proposed Dozer Line

Adjacent Pages

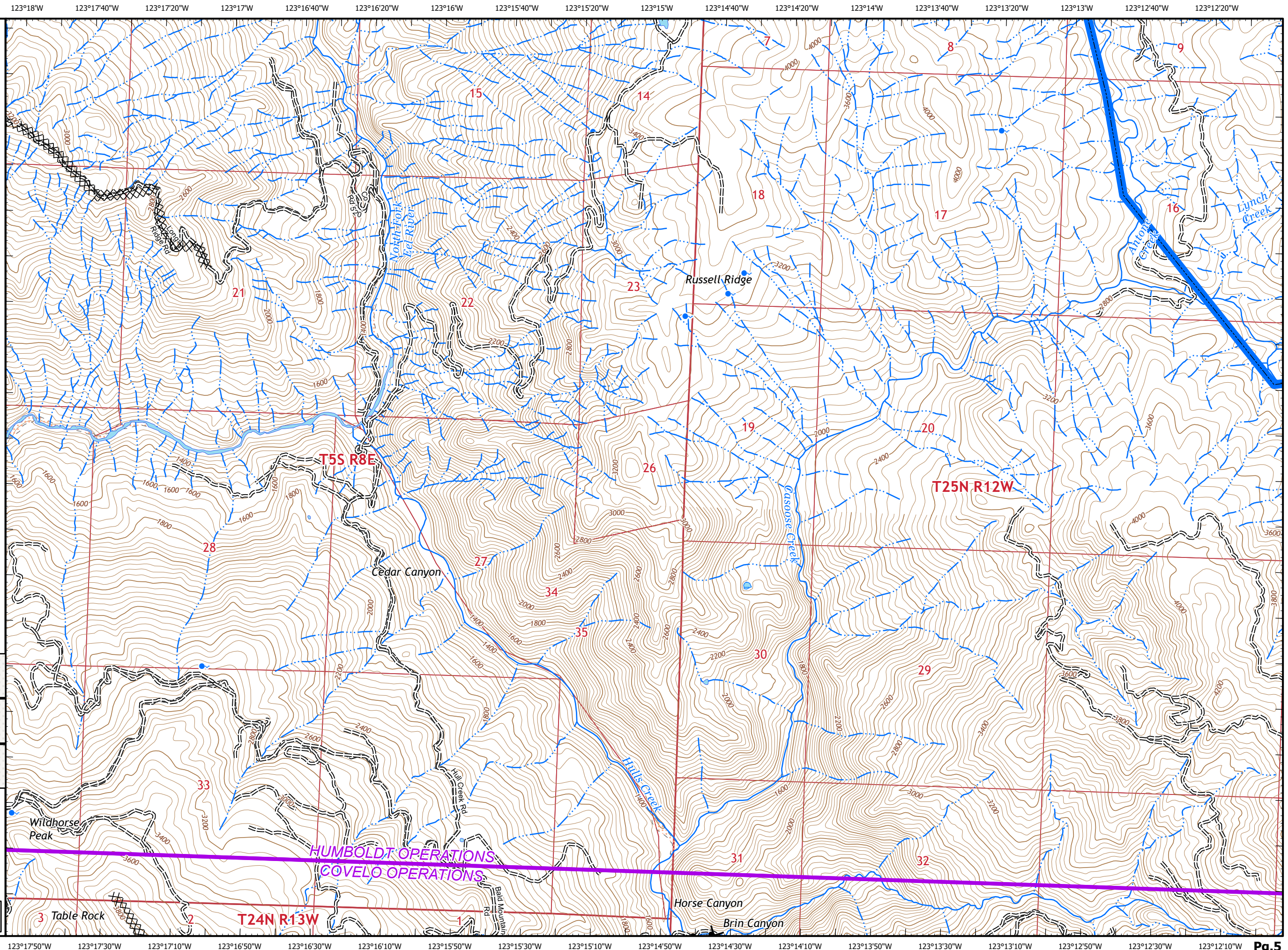
pg. 1	pg. 2	pg. 3
pg. 4	pg. 5	pg. 6
pg. 7	pg. 8	pg. 9



Miles
0 0.25 0.5

1:24,000

CALFIRE GIS
9/15/2020
01:51 hrs



HUMBOLDT OPERATIONS
COVELO OPERATIONS



IAP MAP

August Complex
West Zone

CA-MEU-10843
September 15, 2020
0700 - 0700 NAD 83
Page 6 of 21
Branch 42/43
Div JJ/LL
HUMBOLDT OPERATIONS
COVELO OPERATIONS

Zone Boundary

Adjacent Pages

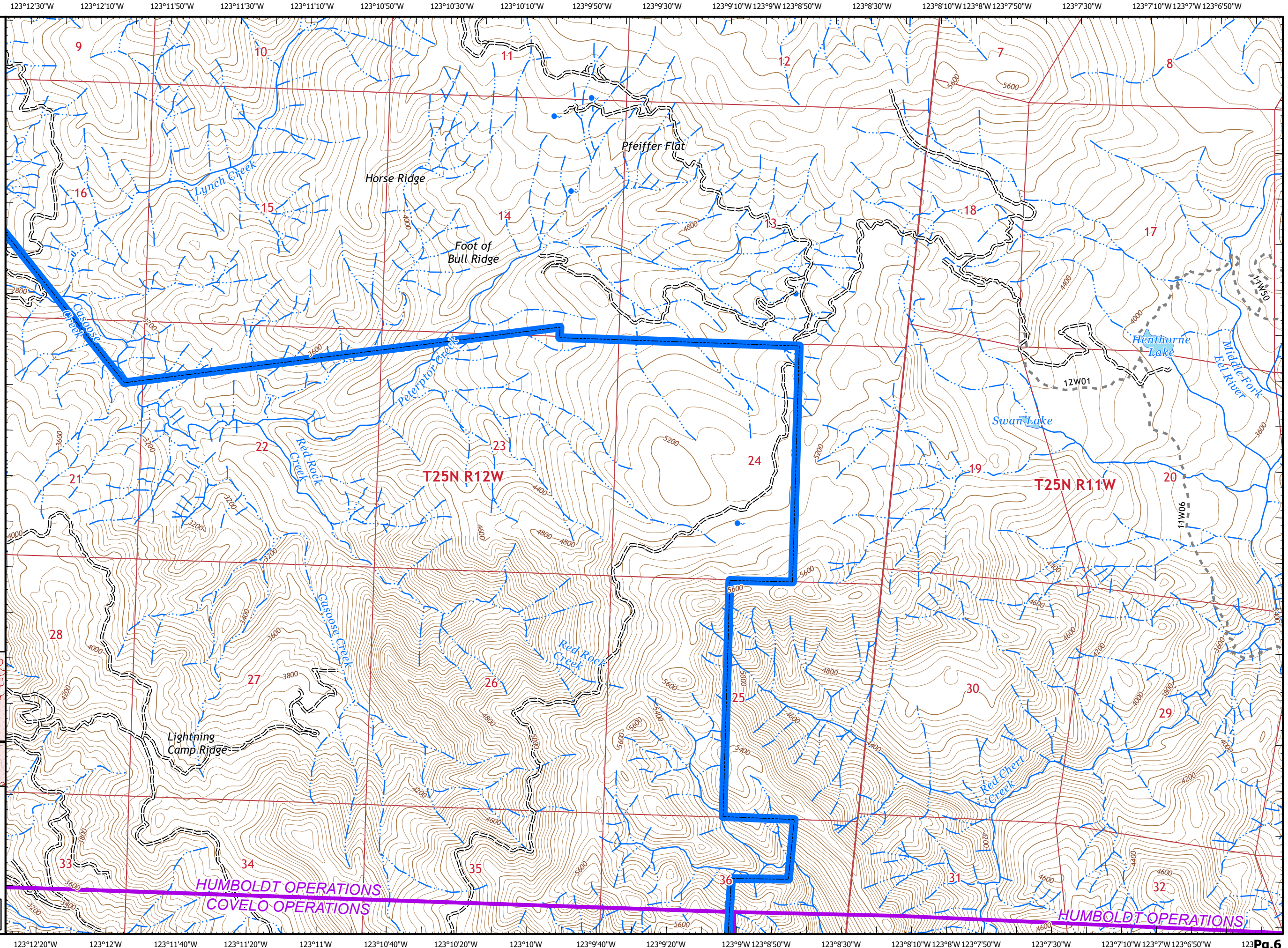
pg. 2	pg. 3	
pg. 5	pg. 6	
pg. 8	pg. 9	



Miles
0 0.25 0.5

1:24,000

CALFIRE GIS
9/15/2020
01:51 hrs





IAP MAP

August Complex
West Zone

CA-MEU-10843
September 15, 2020
0700 - 0700 NAD 83
Page 7 of 21
Branch 42/43
Div LL/SS
HUMBOLDT OPERATIONS
COVELO OPERATIONS

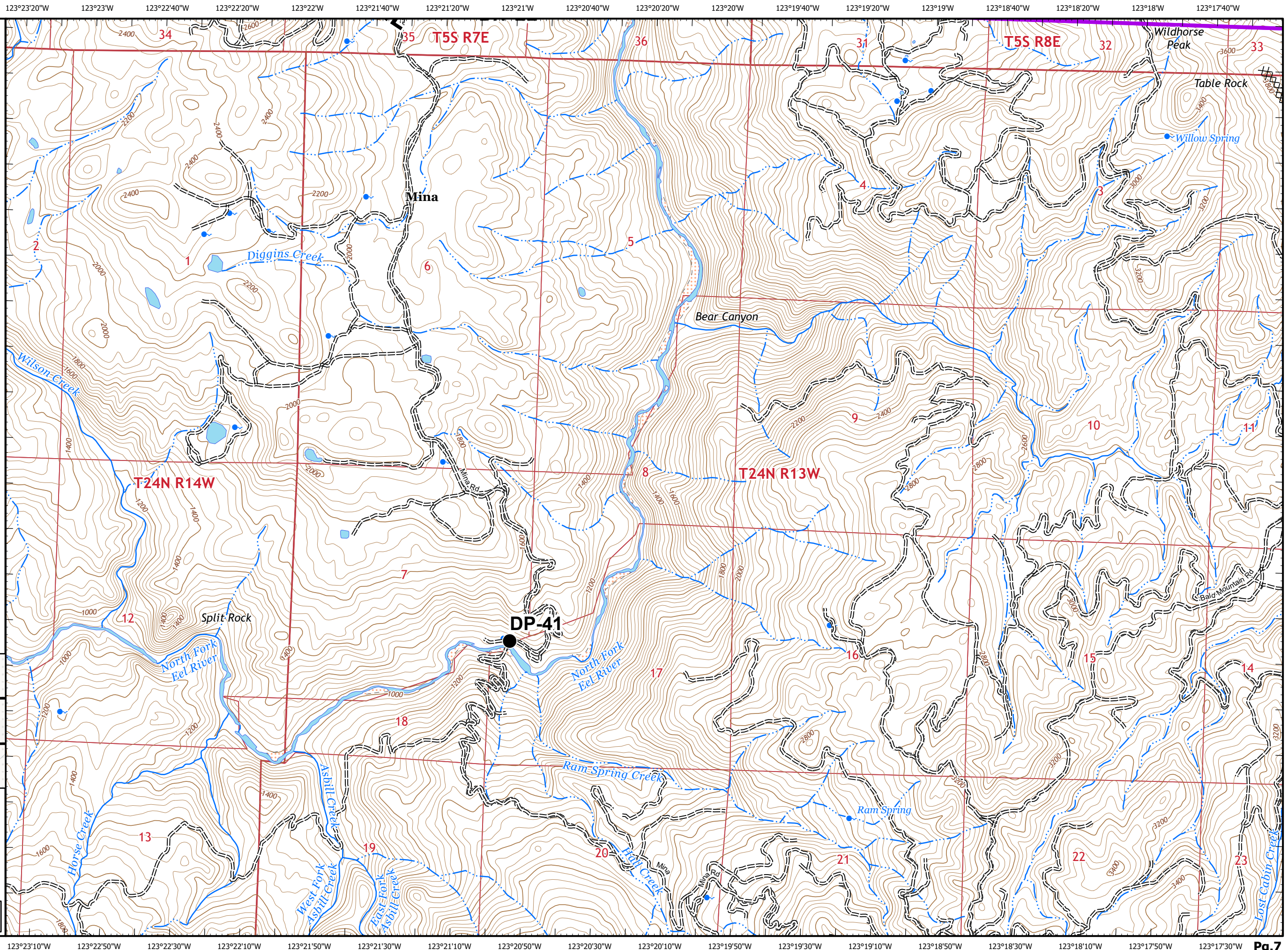
- Drop Point
-]] Branch Break
- xxx Completed Dozer Line

Adjacent Pages

pg. 4	pg. 5
pg. 7	pg. 8

Miles
0 0.25 0.5
1:24,000

CALFIRE GIS
9/15/2020
01:51 hrs





IAP MAP

August Complex
West Zone

CA-MEU-10843
September 15, 2020
0700 - 0700 NAD 83
Page 8 of 21
Branch 42/43
Div JJ/LL

HUMBOLDT OPERATIONS
COVELO OPERATIONS

- || Branch Break
- XX Completed Dozer Line
- X• Proposed Dozer Line

Adjacent Pages

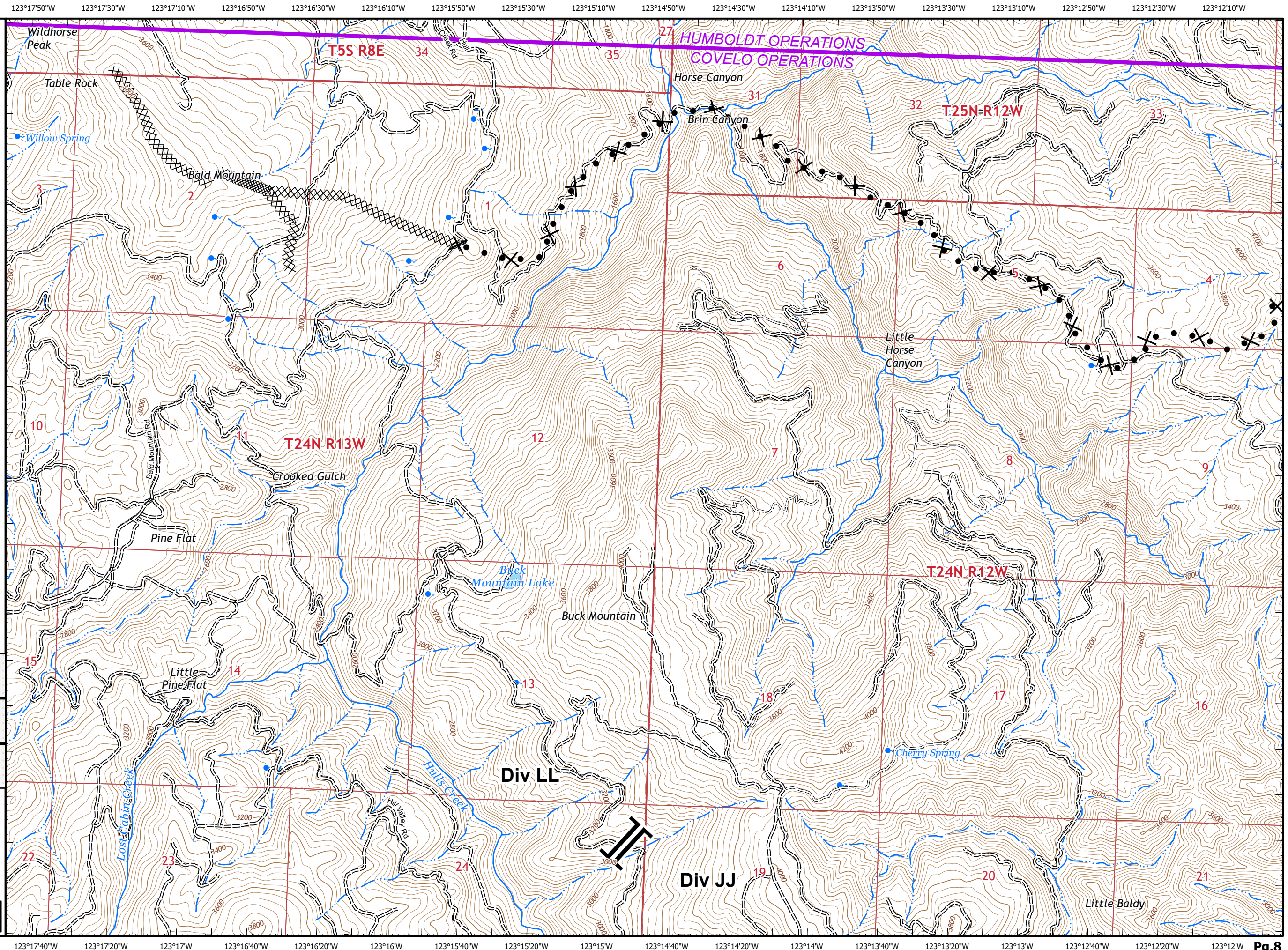
pg. 4	pg. 5	pg. 6
pg. 7	pg. 8	pg. 9
		pg. 11



Miles
0 0.25 0.5

1:24,000

CALFIRE GIS
9/15/2020
01:52 hrs





IAP MAP

August Complex
West Zone

CA-MEU-10843

September 15, 2020

0700 - 0700 NAD 83

Page 9 of 21

Branch 42/43

Div JJ/LL

HUMBOLDT OPERATIONS
COVELO OPERATIONS

- Zone Boundary
- Completed Dozer Line
- Proposed Dozer Line

Adjacent Pages

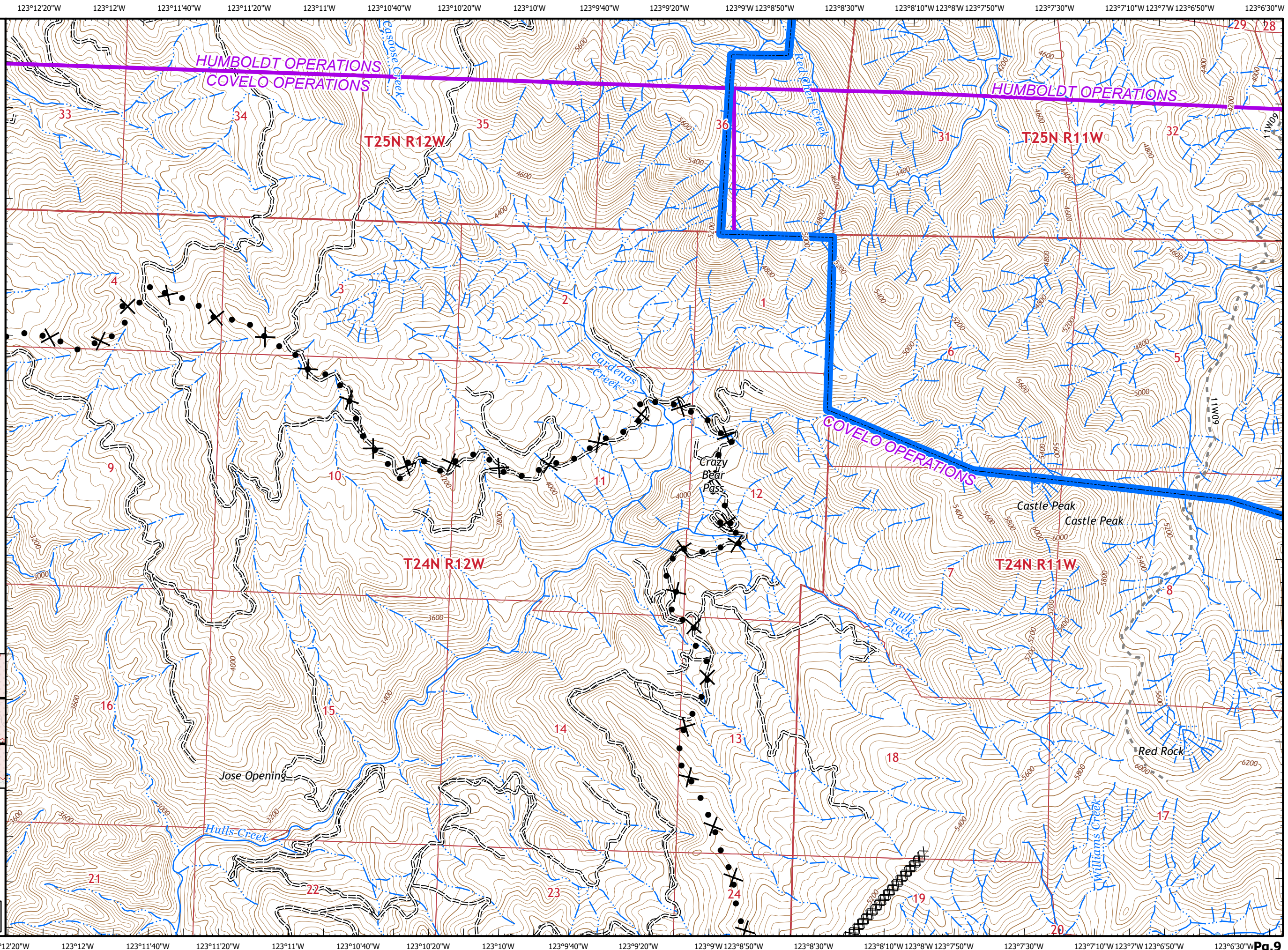
pg. 5	pg. 6	
pg. 8	pg. 9	pg. 10
	pg. 11	pg. 12



Miles
0 0.25 0.5

1:24,000

CALFIRE GIS
9/15/2020
01:52 hrs





IAP MAP

August Complex
West Zone

CA-MEU-10843
September 15, 2020
0700 - 0700 NAD 83
Page 10 of 21
Branch 42/43
Div JJ
HUMBOLDT OPERATIONS
COVELO OPERATIONS

- Zone Boundary
- Wildfire Daily Fire Perimeter
- Uncontrolled Fire Edge

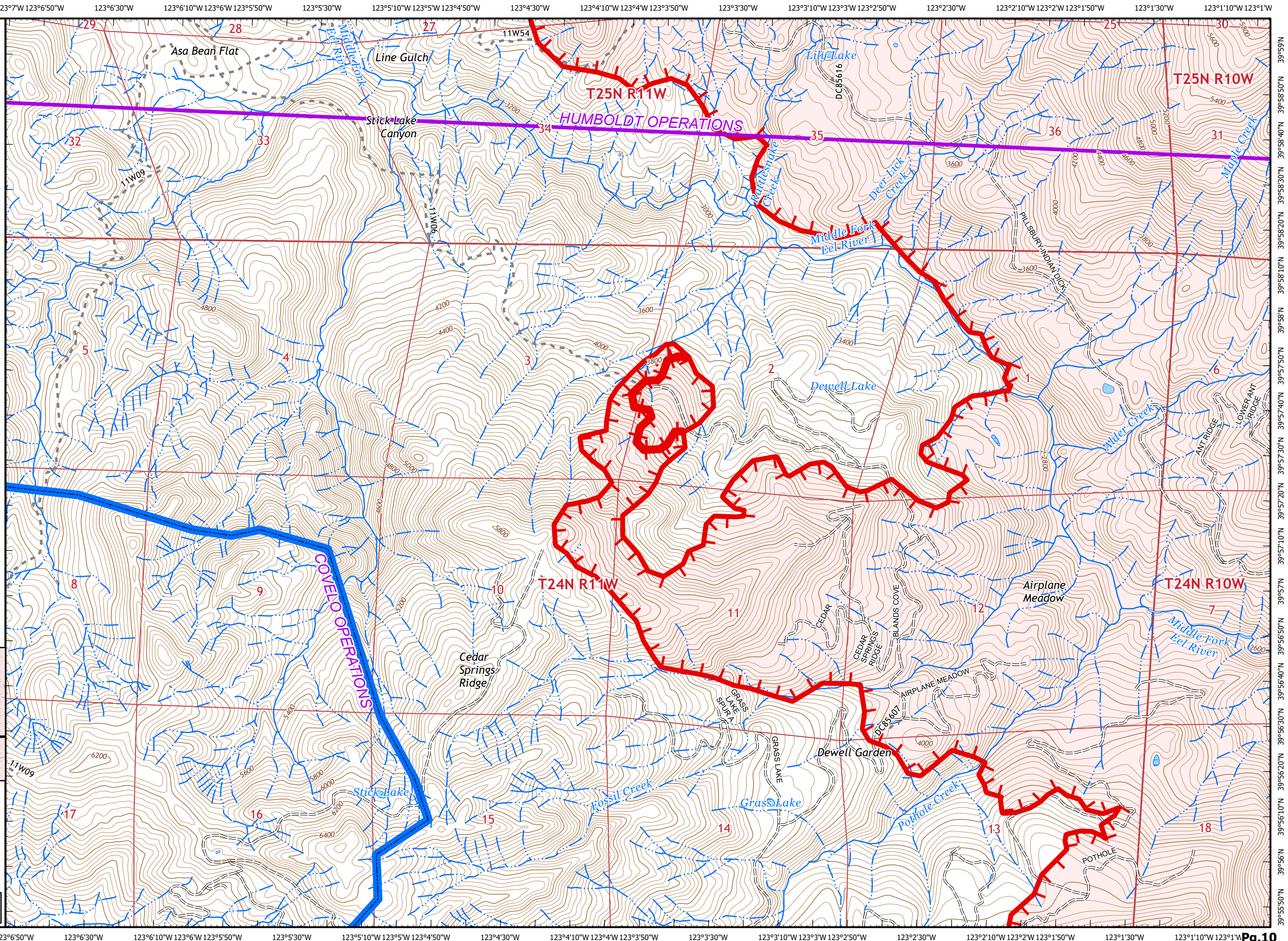
Adjacent Pages

pg. 6		
pg. 9		pg. 10
pg. 11	pg. 12	pg. 13



0 0.25 0.5
Miles

1:24,000
CALFIRE GIS
9/15/2020
01:53 hrs





IAP MAP

August Complex West Zone

CA-MEU-10843
September 15, 2020
0700 - 0700 NAD 83
Page 11 of 21
Branch 42/43
Div JJ
COVELO OPERATIONS

⌘⌘ Completed Dozer Line
X• Proposed Dozer Line

Adjacent Pages

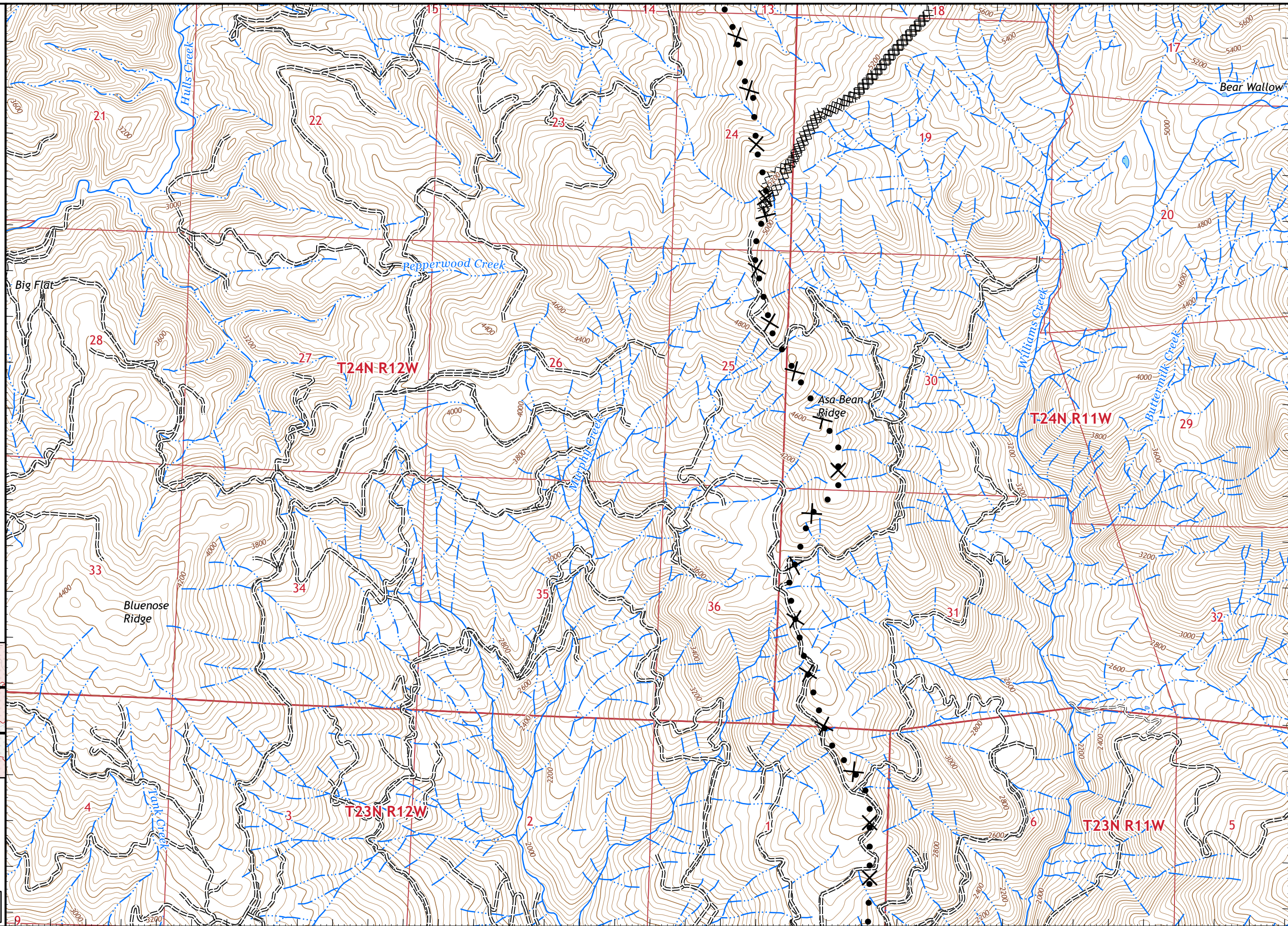
pg. 8	pg. 9	pg. 10
	pg. 11	pg. 12
	Round Valley Res. pg. 14	pg. 15



Miles
0 0.25 0.5

1:24,000

CALFIRE GIS
9/15/2020
01:53 hrs





IAP MAP

August Complex West Zone

CA-MEU-10843

September 15, 2020

0700 - 0700 NAD 83

Page 12 of 21

Branch 42/43

Div JJ

COVELO OPERATIONS

- Zone Boundary
- Wildfire Daily Fire Perimeter
- Uncontrolled Fire Edge

Adjacent Pages

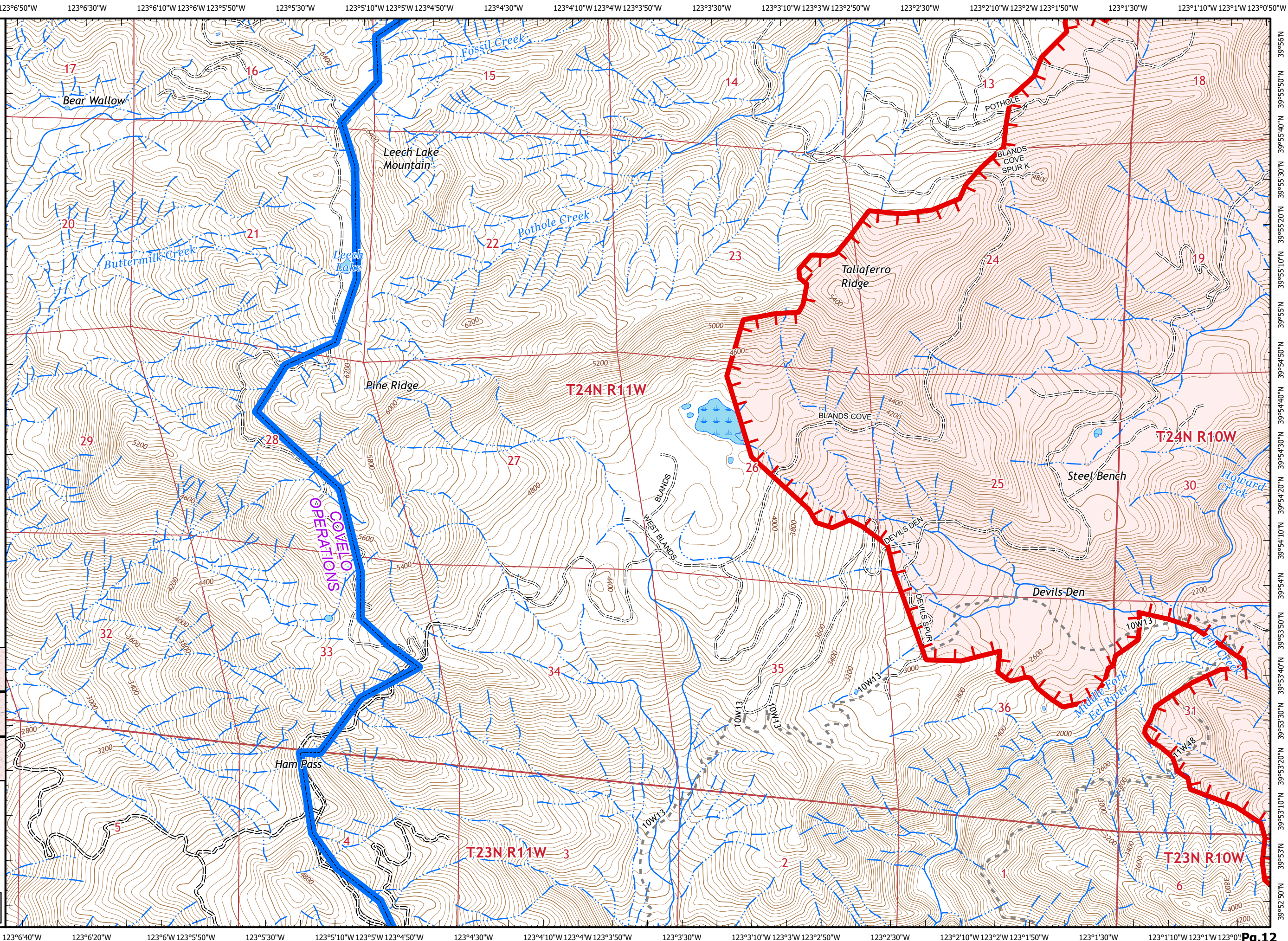
pg. 9	pg. 10	
pg. 11	pg. 12	pg. 13
pg. 14	pg. 15	pg. 16



Miles
0 0.25 0.5

1:24,000

CALFIRE GIS
9/15/2020
01:54 hrs





IAP MAP


August Complex West Zone

CA-MEU-10843
September 15, 2020
0700 - 0700 NAD 83
Page 13 of 21
Branch 42/43
Div JJ

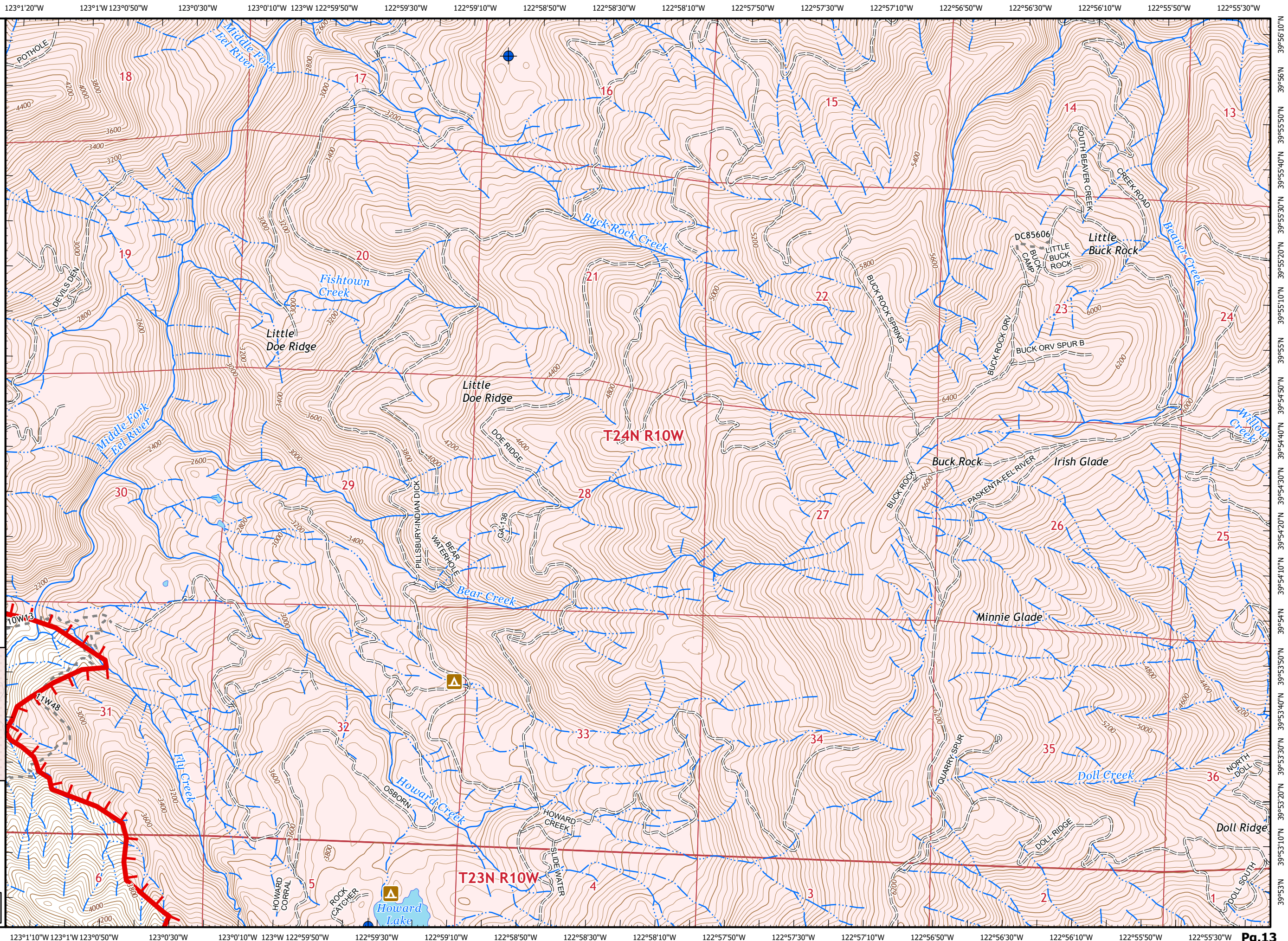
- Dip Site
- Wildfire Daily Fire Perimeter
- Uncontrolled Fire Edge

Adjacent Pages

pg. 10	
pg. 12	pg. 13
pg. 15	pg. 16



Miles
0 0.25 0.5
1:24,000
CALFIRE GIS
9/15/2020
01:54 hrs



123°12'10"W 123°11'50"W 123°11'30"W 123°11'10"W 123°10'50"W 123°10'30"W 123°10'10"W 123°9'50"W 123°9'30"W 123°9'10"W 123°8'50"W 123°8'30"W 123°8'10"W 123°7'50"W 123°7'30"W 123°7'10"W 123°6'50"W 123°6'30"W 123°6'10"W



IAP MAP

August Complex West Zone

CA-MEU-10843
September 15, 2020
0700 - 0700 NAD 83
Page 14 of 21
Branch 42/43
Div II/JJ
COVELO OPERATIONS

- Dip Site
- Division Break
- Completed Dozer Line
- Road as Completed Line
- Proposed Dozer Line

Adjacent Pages

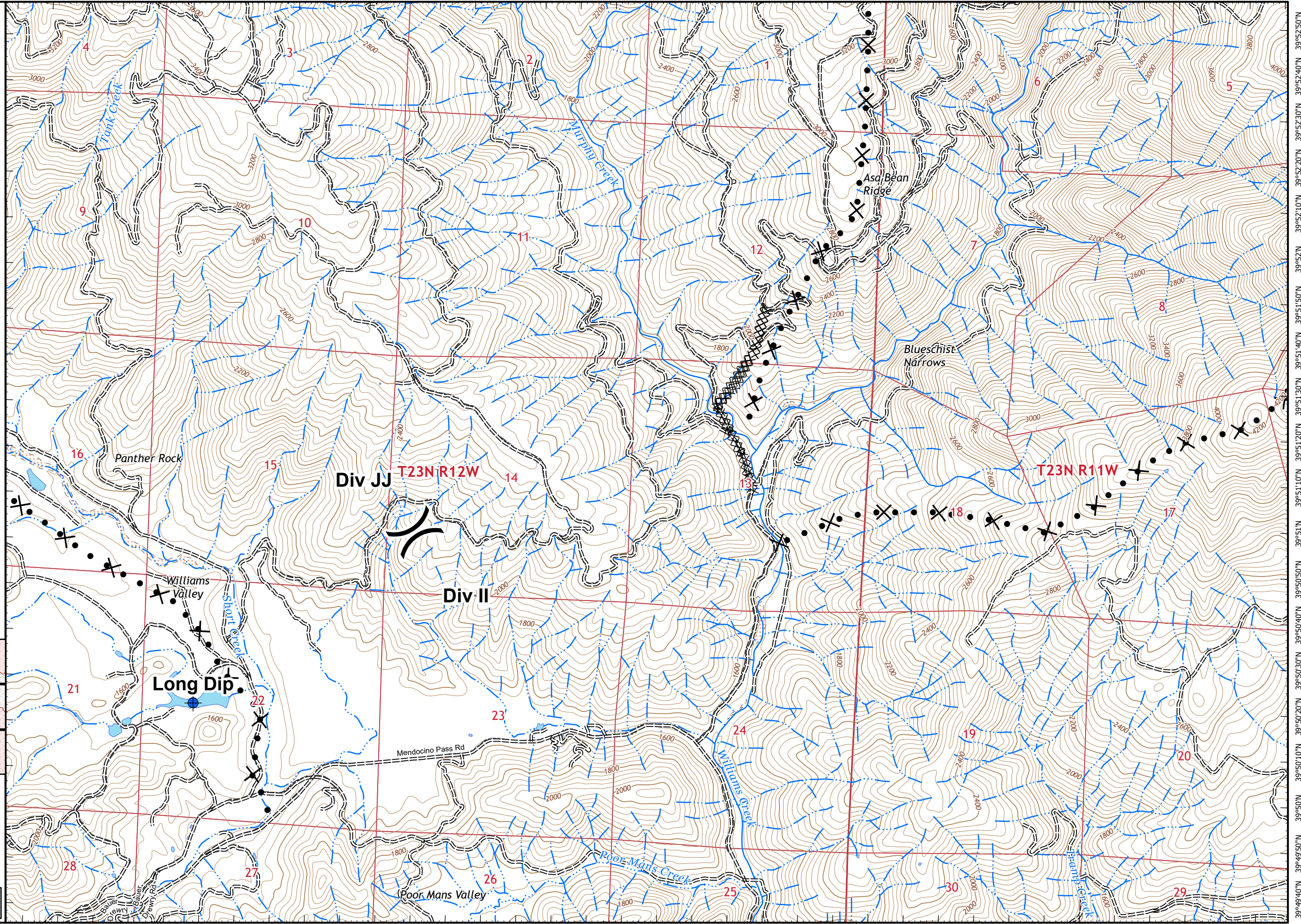
pg. 11	pg. 12
pg. 14	pg. 15
pg. 17	pg. 18



Miles
0 0.25 0.5

1:24,000

CALFIRE GIS
9/15/2020
01:54 hrs



123°12'W 123°11'40"W 123°11'20"W 123°11'W 123°10'40"W 123°10'20"W 123°10'W 123°9'40"W 123°9'20"W 123°9'W 123°8'50"W 123°8'30"W 123°8'10"W 123°7'50"W 123°7'30"W 123°7'10"W 123°6'50"W 123°6'30"W 123°6'10"W **Pg.14**



IAP MAP

August Complex West Zone

CA-MEU-10843

September 15, 2020






0700 - 0700 NAD 83

Page 15 of 21

Branch 42/43

Div II/JJ

COVELO OPERATIONS

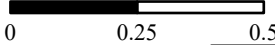
-  Zone Boundary
-  Wildfire Daily Fire Perimeter
-  Uncontrolled Fire Edge
-  Completed Dozer Line
-  Proposed Dozer Line

Adjacent Pages

pg. 11	pg. 12	pg. 13
pg. 14	pg. 15	pg. 16
pg. 17	pg. 18	pg. 19

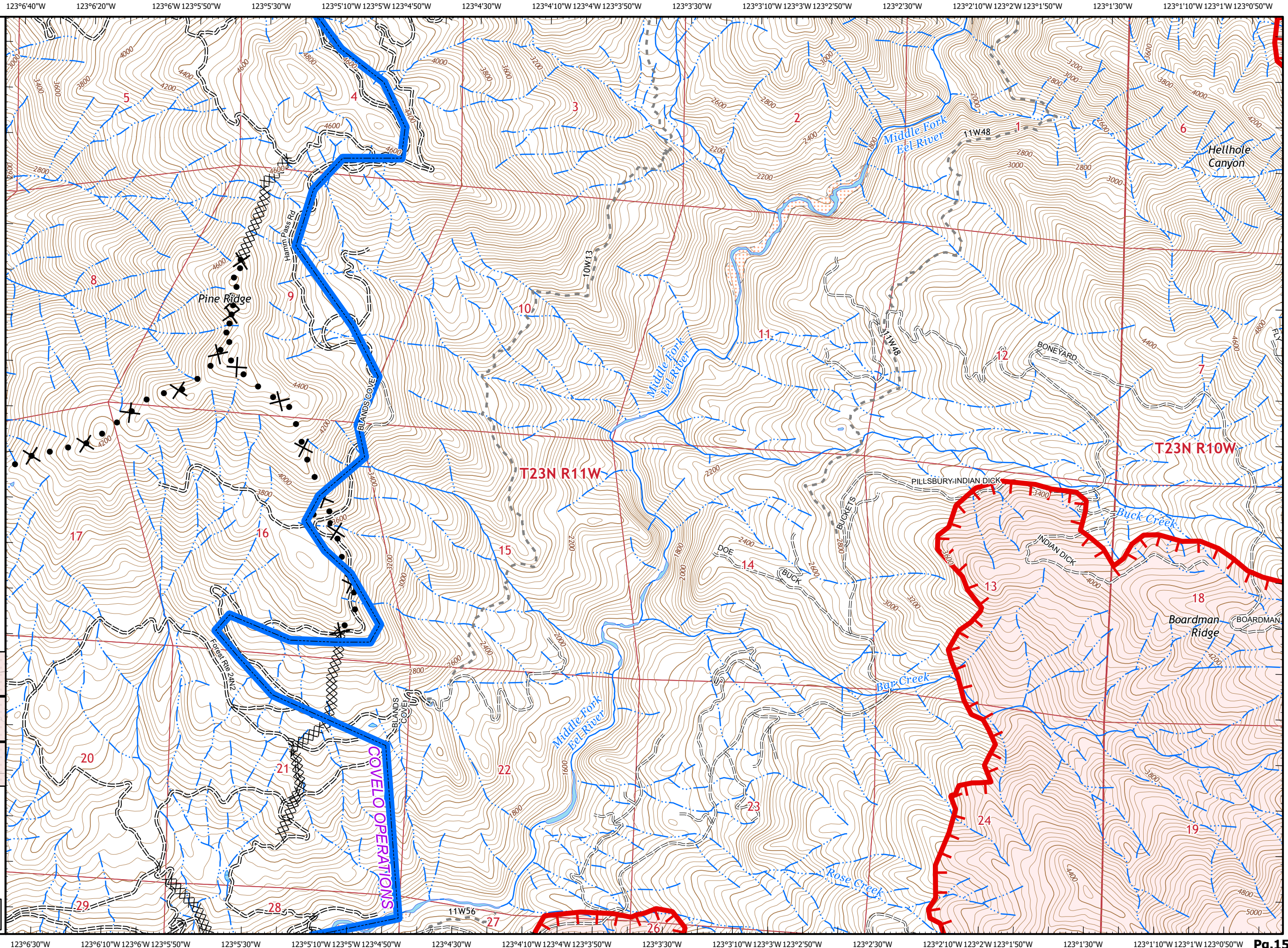


Miles



1:24,000

CALFIRE GIS
9/15/2020
01:55 hrs





IAP MAP

August Complex West Zone

CA-MEU-10843
September 15, 2020
0700 - 0700 NAD 83
Page 16 of 21
Branch 42/JJ
Div II/JJ

- Dip Site
- Drop Point
- Helispot
- Repeater
- Wildfire Daily Fire Perimeter
- Uncontrolled Fire Edge

Adjacent Pages

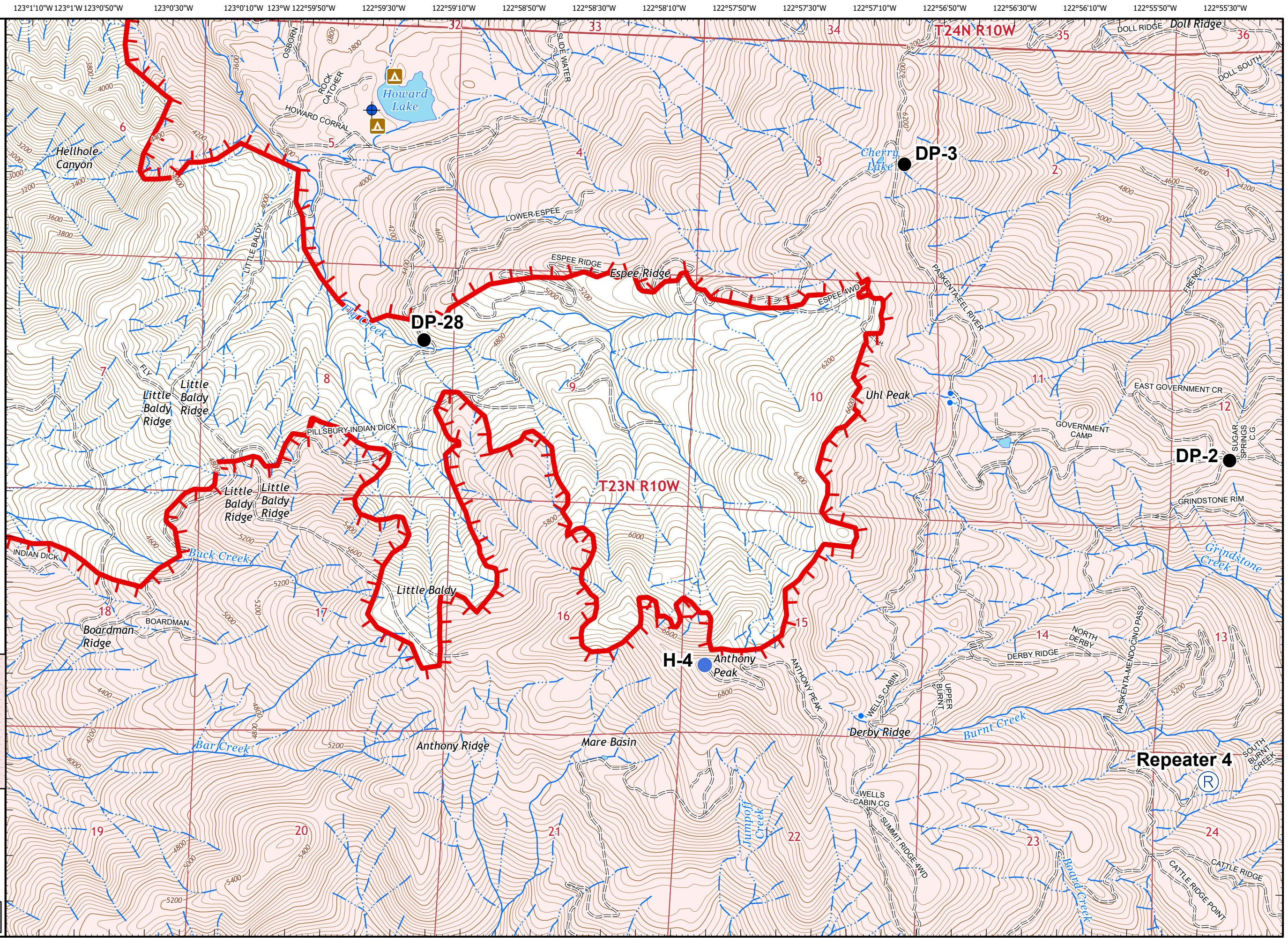
pg. 12	pg. 13
pg. 15	pg. 16
pg. 18	pg. 19



Miles
0 0.25 0.5

1:24,000

CALFIRE GIS
9/15/2020
01:55 hrs





IAP MAP

August Complex West Zone

CA-MEU-10843

September 15, 2020

0700 - 0700 NAD 83

Page 17 of 21

Branch 42/43

Div II

COVELO OPERATIONS

- XX Completed Dozer Line
- R Road as Completed Line
- X• Proposed Dozer Line
- █ Escape Route

Adjacent Pages

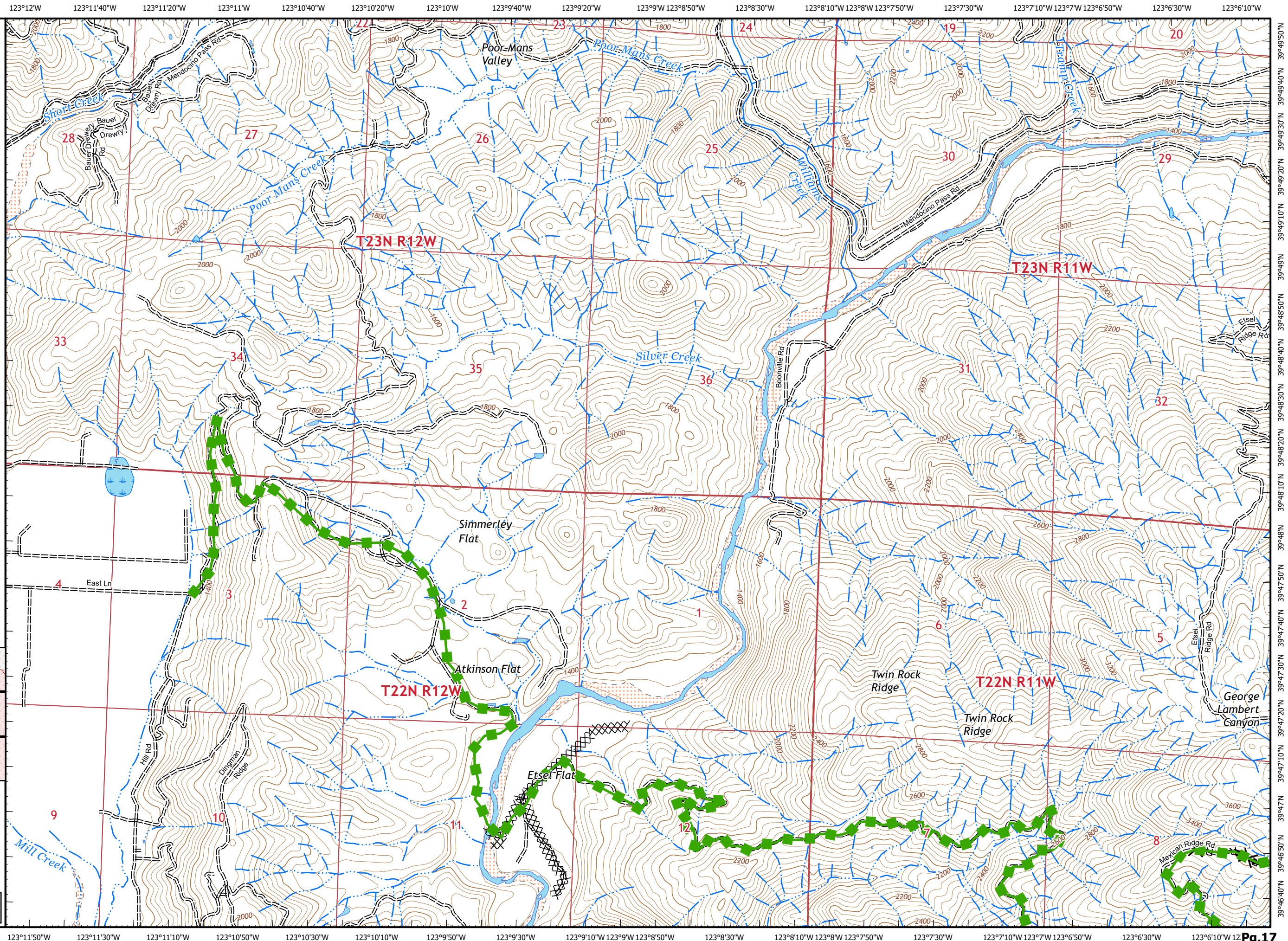
Valley Res.	pg. 14	pg. 15
Covelo	pg. 17	pg. 18
	pg. 20	pg. 21



Miles
0 0.25 0.5

1:24,000

CALFIRE GIS
9/15/2020
01:55 hrs





IAP MAP

August Complex West Zone

CA-MEU-10843

September 15, 2020

0700 - 0700 NAD 83

Page 18 of 21

Branch 42/43

Div II

COVELO OPERATIONS

- Mobile Weather Unit
- Spot Fire
- Zone Boundary
- Wildfire Daily Fire Perimeter
- Uncontrolled Fire Edge
- Completed Dozer Line
- Completed Hand Line
- Road as Completed Line
- Proposed Dozer Line
- Escape Route

Adjacent Pages

Valley sep pg. 14	pg. 15	pg. 16
pg. 17	pg. 18	pg. 19
pg. 20	pg. 21	

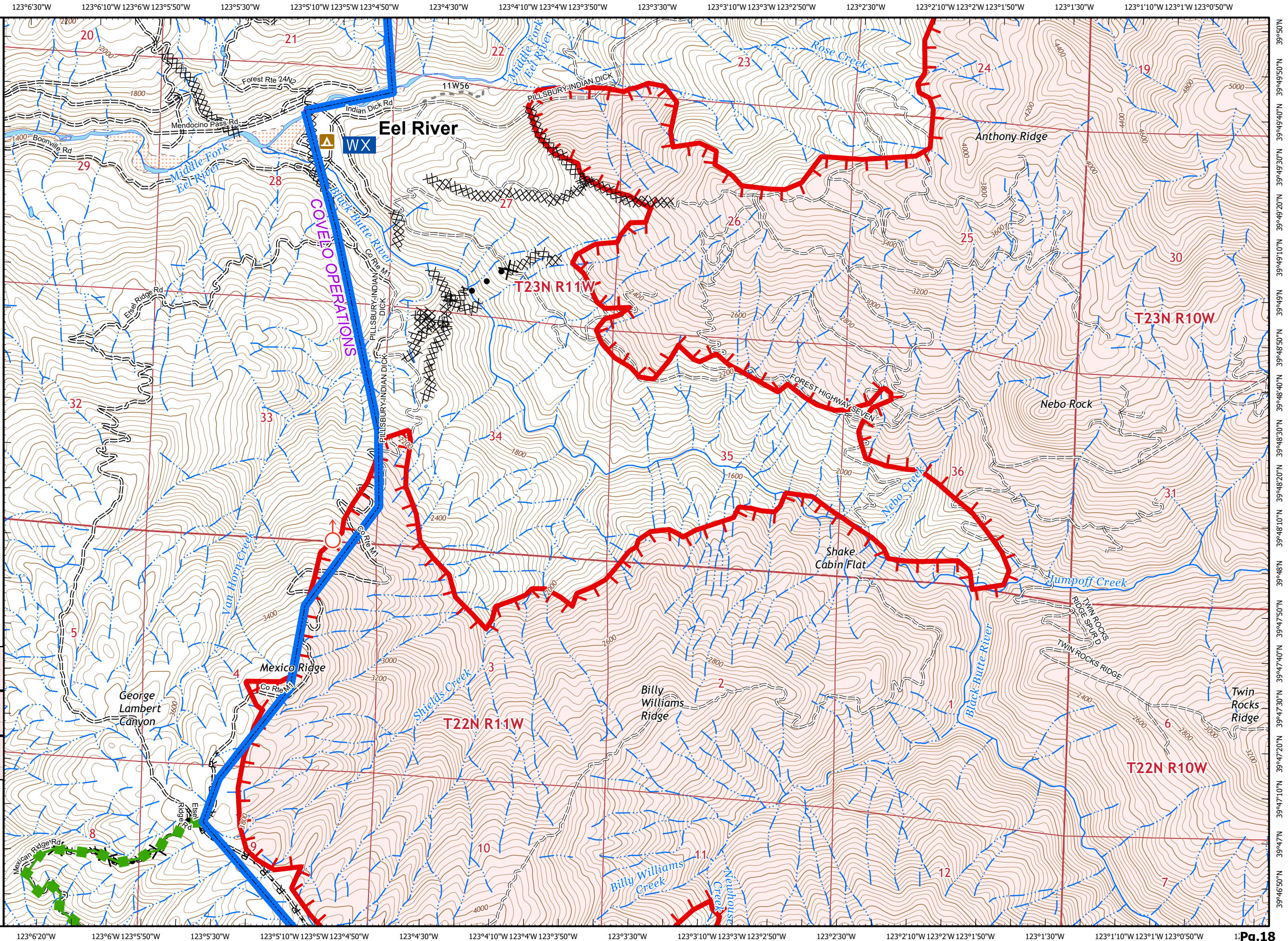


Miles

0 0.25 0.5

1:24,000

CALFIRE GIS
9/15/2020
01:56 hrs





IAP MAP

August Complex West Zone

CA-MEU-10843
September 15, 2020
0700 - 0700 NAD 83
Page 19 of 21
Branch 42/43
Div II

- Mobile Weather Unit
- Drop Point
- Helispot
- Wildfire Daily Fire Perimeter

Adjacent Pages

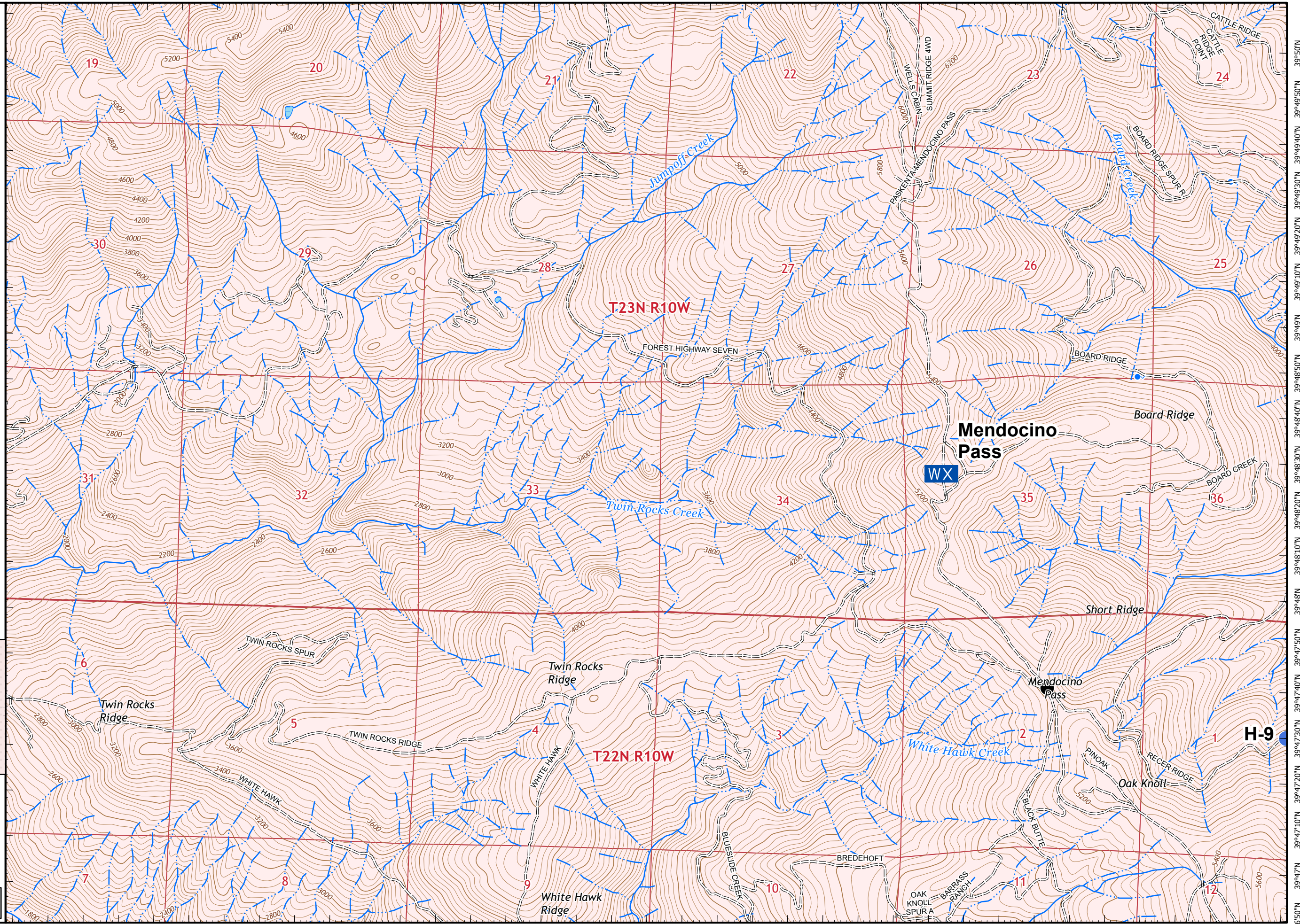
pg. 15	pg. 16
pg. 18	pg. 19
pg. 21	



Miles
0 0.25 0.5

1:24,000

CALFIRE GIS
9/15/2020
01:56 hrs





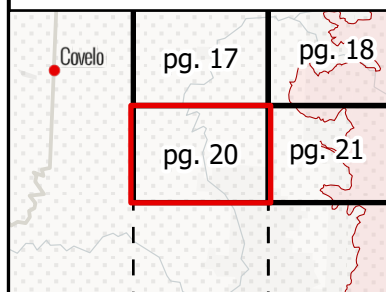
IAP MAP

August Complex
West Zone

CA-MEU-10843
September 15, 2020
0700 - 0700 NAD 83
Page 20 of 21
Branch 42/43
Div II
COVELO OPERATIONS

- Dip Site
- Completed Dozer Line
- Road as Completed Line
- Proposed Dozer Line
- Escape Route

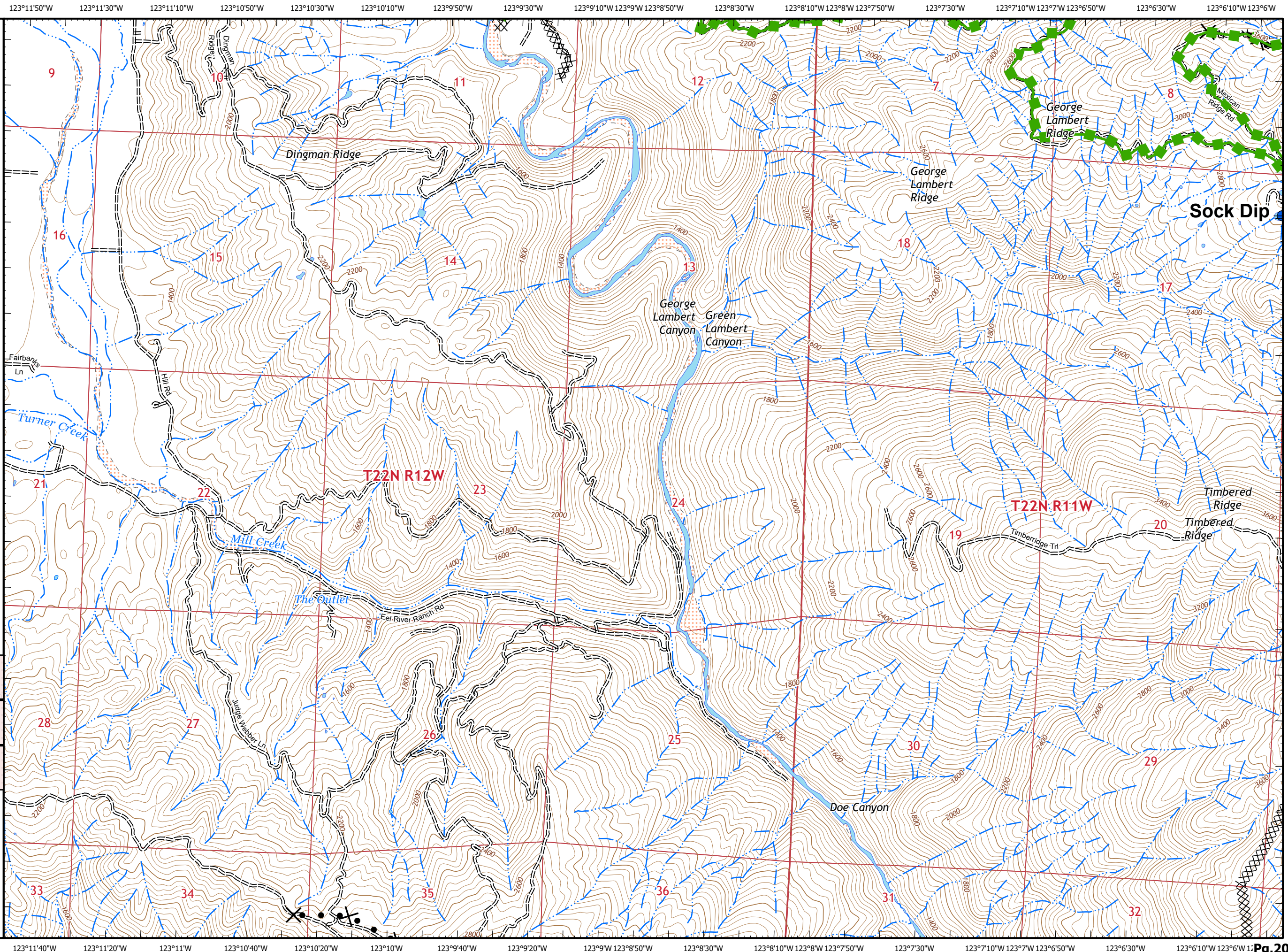
Adjacent Pages



Miles
0 0.25 0.5

1:24,000

CALFIRE GIS
9/15/2020
01:56 hrs





IAP MAP

August Complex West Zone

CA-MEU-10843
September 15, 2020
0700 - 0700 NAD 83
Page 21 of 21
Branch 42/43
Div II
COVELO OPERATIONS

- Dip Site
- Camp
- Zone Boundary
- Wildfire Daily Fire Perimeter
- Uncontrolled Fire Edge
- Completed Dozer Line
- Road as Completed Line
- Proposed Dozer Line
- Escape Route

Adjacent Pages

pg. 17 pg. 18 pg. 19

pg. 20 **pg. 21** pg. 22



Miles
0 0.25 0.5

1:24,000

CALFIRE GIS
9/15/2020
01:57 hrs

