



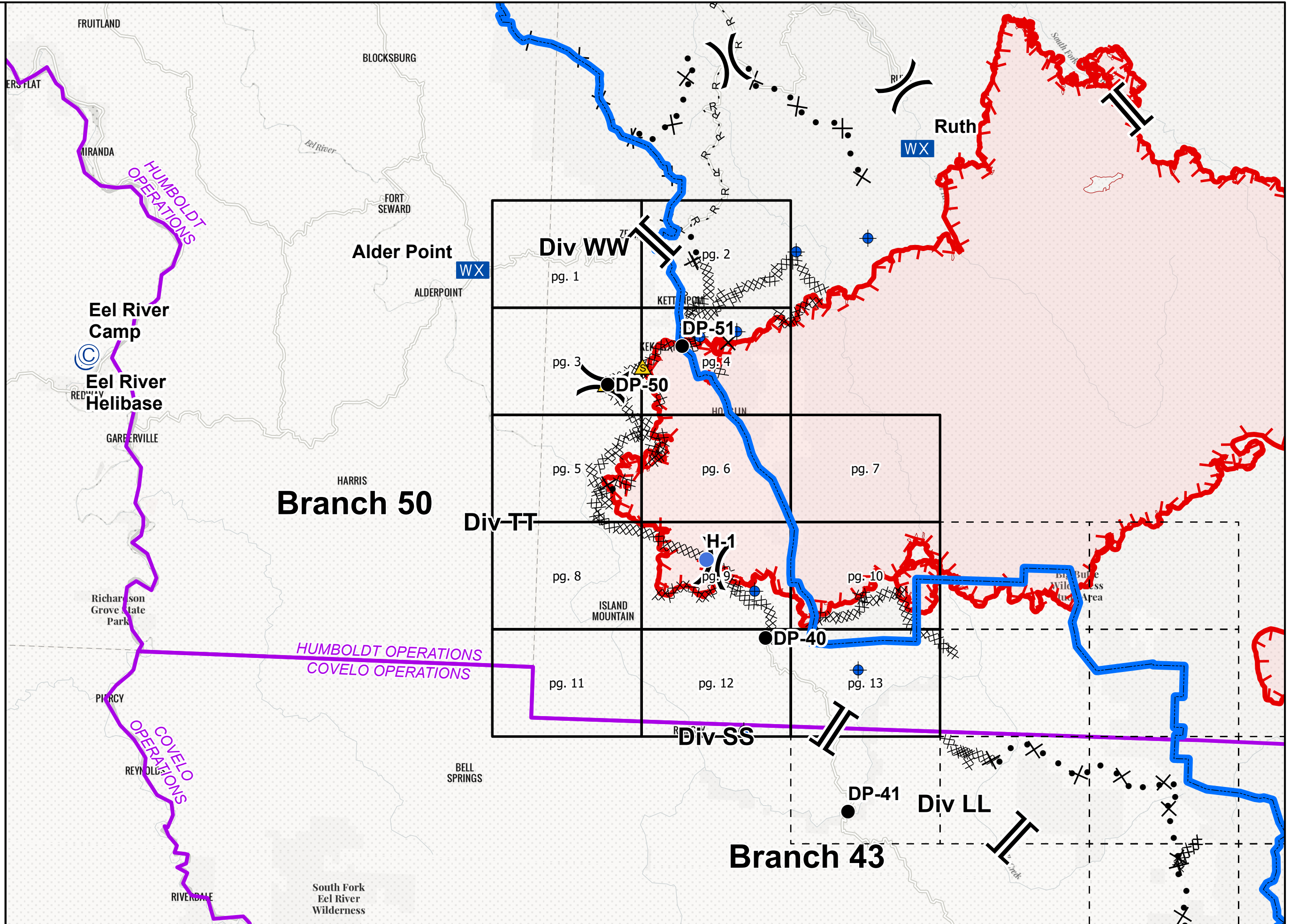
IAP MAP

August Complex

West Zone

CA-MEU-10843
September 15, 2020
0700 - 0700 NAD 83
Overview

- Zone Boundary
- Helispot
- Division Break
- Branch Break
- Wildfire Daily Fire Perimeter
- Uncontrolled Fire Edge
- Completed Dozer Line
- Road as Completed Line
- Proposed Dozer Line
- Operational Areas



Branch 50



CALFIRE GIS
9/15/2020
01:56 hrs



South Fork
Eel River
Wilderness



IAP MAP

August Complex
West Zone

CA-MEU-10843

September 15, 2020

0700 - 0700 NAD 83

Page 1 of 13

Branch 50

Div WW

HUMBOLDT OPERATIONS

Adjacent Pages

pg. 1

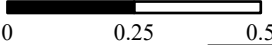
pg. 2

pg. 3

pg. 4

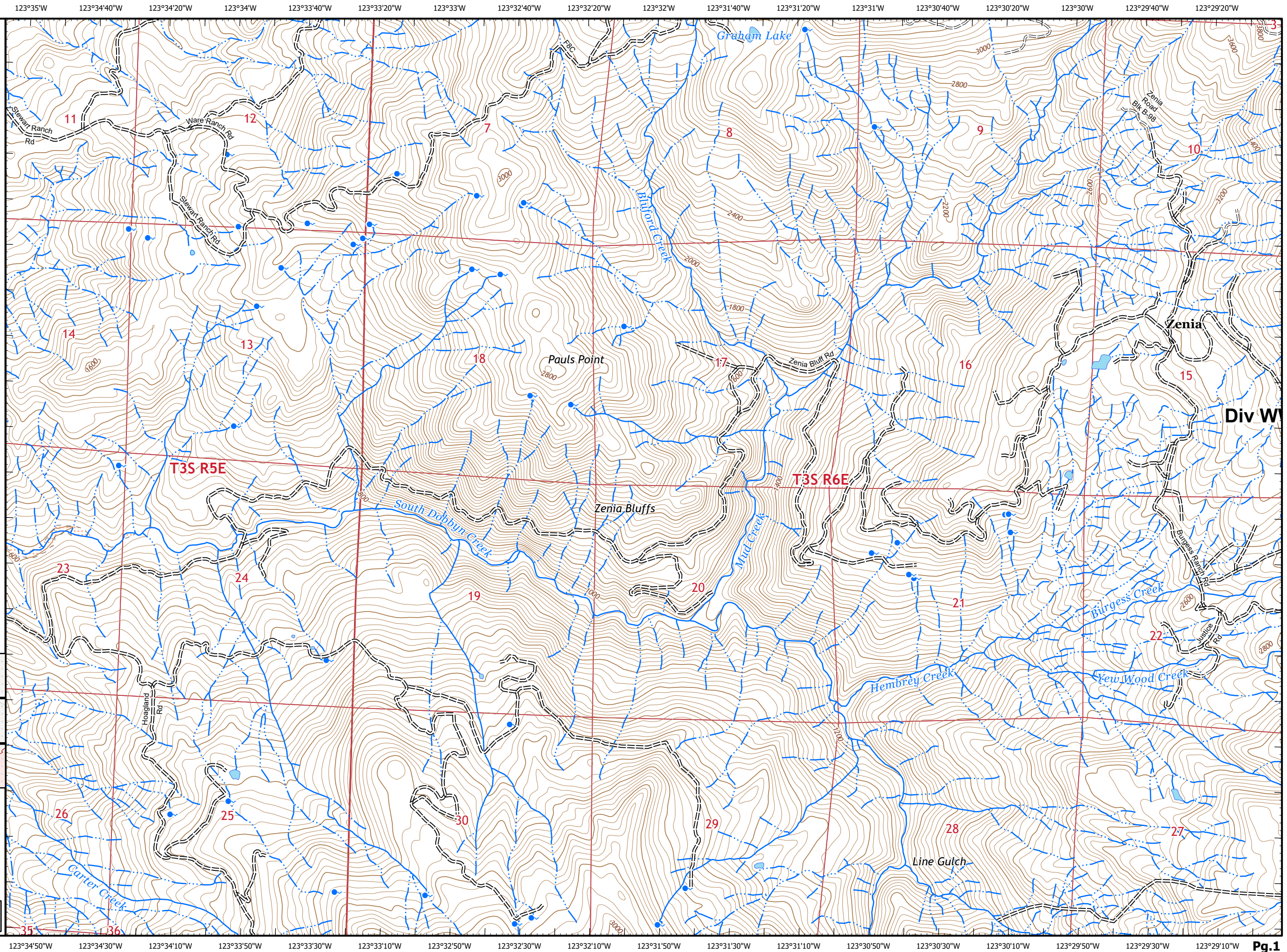


Miles



1:24,000

CALFIRE GIS
9/15/2020
01:48 hrs





IAP MAP

August Complex West Zone

CA-MEU-10843

September 15, 2020









0700 - 0700 NAD 83

Page 2 of 13

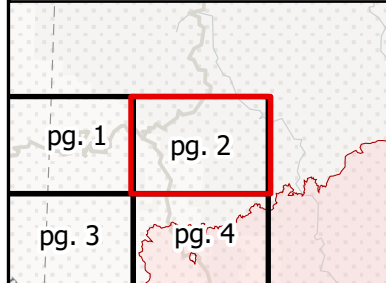
Branch 50

Div WW

HUMBOLDT OPERATIONS

-  Dip Site
-  Branch Break
-  Zone Boundary
-  Wildfire Daily Fire Perimeter
-  Uncontrolled Fire Edge
-  Completed Dozer Line
-  Road as Completed Line
-  Proposed Dozer Line

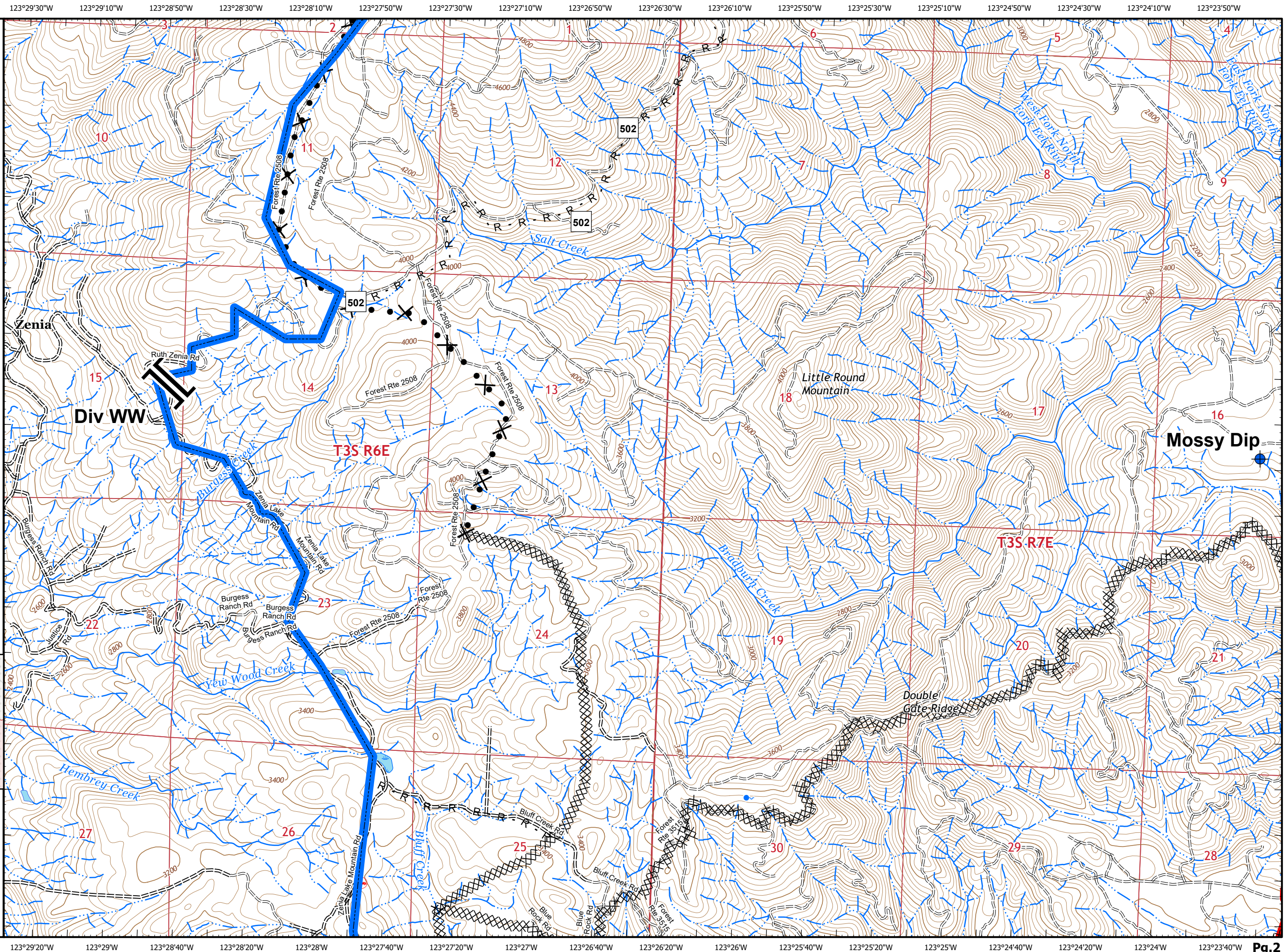
Adjacent Pages



Miles
0 0.25 0.5

1:24,000

CALFIRE GIS
9/15/2020
01:49 hrs





IAP MAP

August Complex
West Zone

CA-MEU-10843

September 15, 2020

0700 - 0700 NAD 83

Page 3 of 13

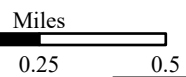
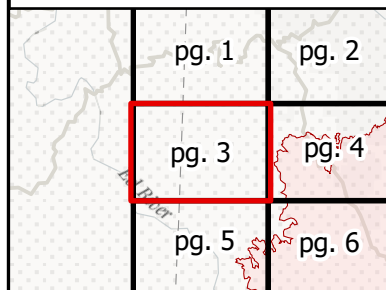
Branch 50

Div TT/WW

HUMBOLDT OPERATIONS

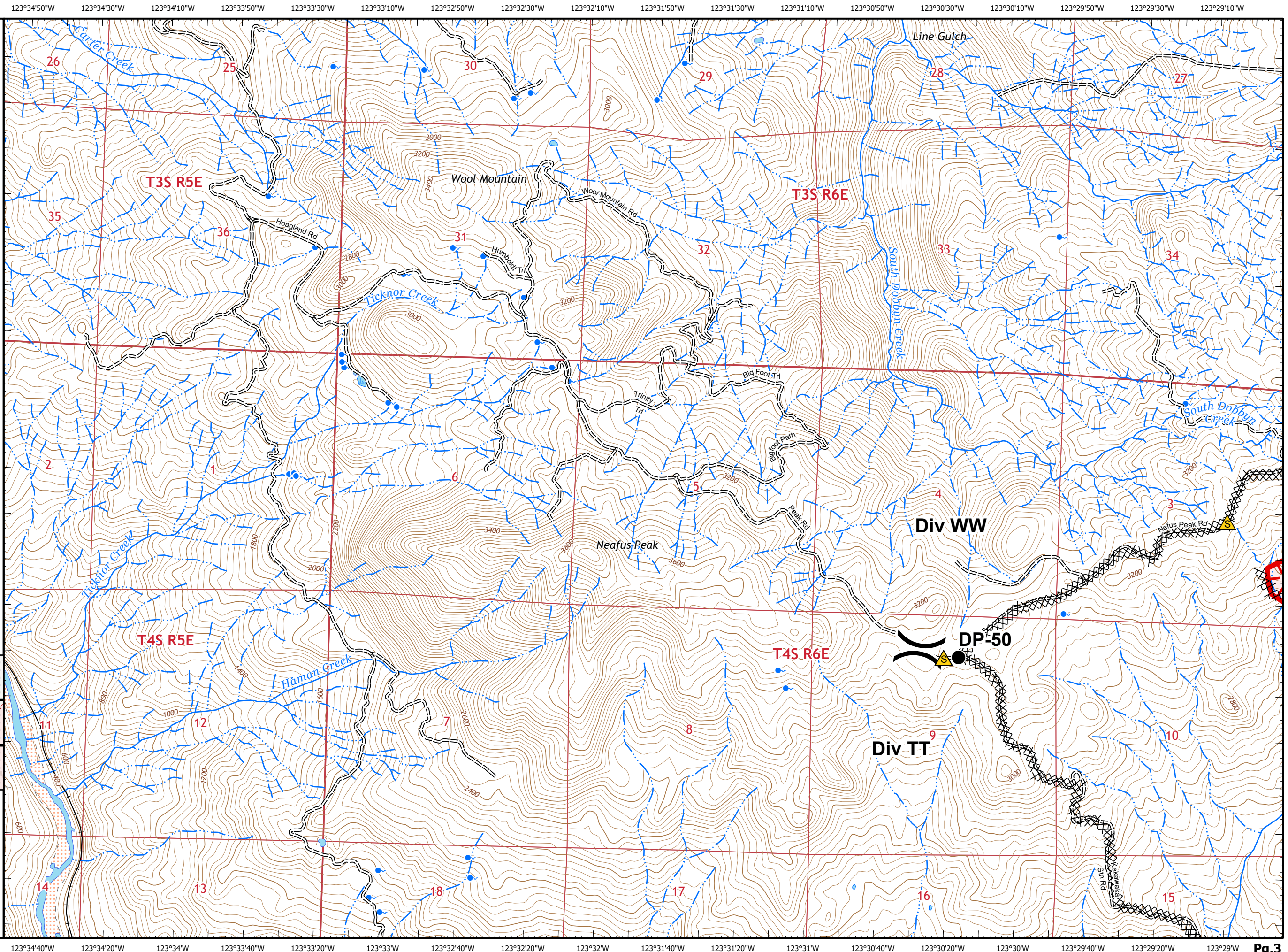
- Drop Point
- ▲ Safety Zone
-) (Division Break
- ▭ Wildfire Daily Fire Perimeter
- ▬ Uncontrolled Fire Edge
- XX Completed Dozer Line

Adjacent Pages



1:24,000

CALFIRE GIS
9/15/2020
01:49 hrs





IAP MAP

August Complex West Zone

CA-MEU-10843

September 15, 2020

0700 - 0700 NAD 83

Page 4 of 13

Branch 50

Div TT/WW

HUMBOLDT OPERATIONS

- Dip Site
- Drop Point
- Safety Zone
- Zone Boundary
- Wildfire Daily Fire Perimeter
- Uncontrolled Fire Edge
- Completed Dozer Line
- Road as Completed Line
- Proposed Dozer Line

Adjacent Pages

pg. 1	pg. 2
pg. 3	pg. 4
pg. 5	pg. 6
	pg. 7

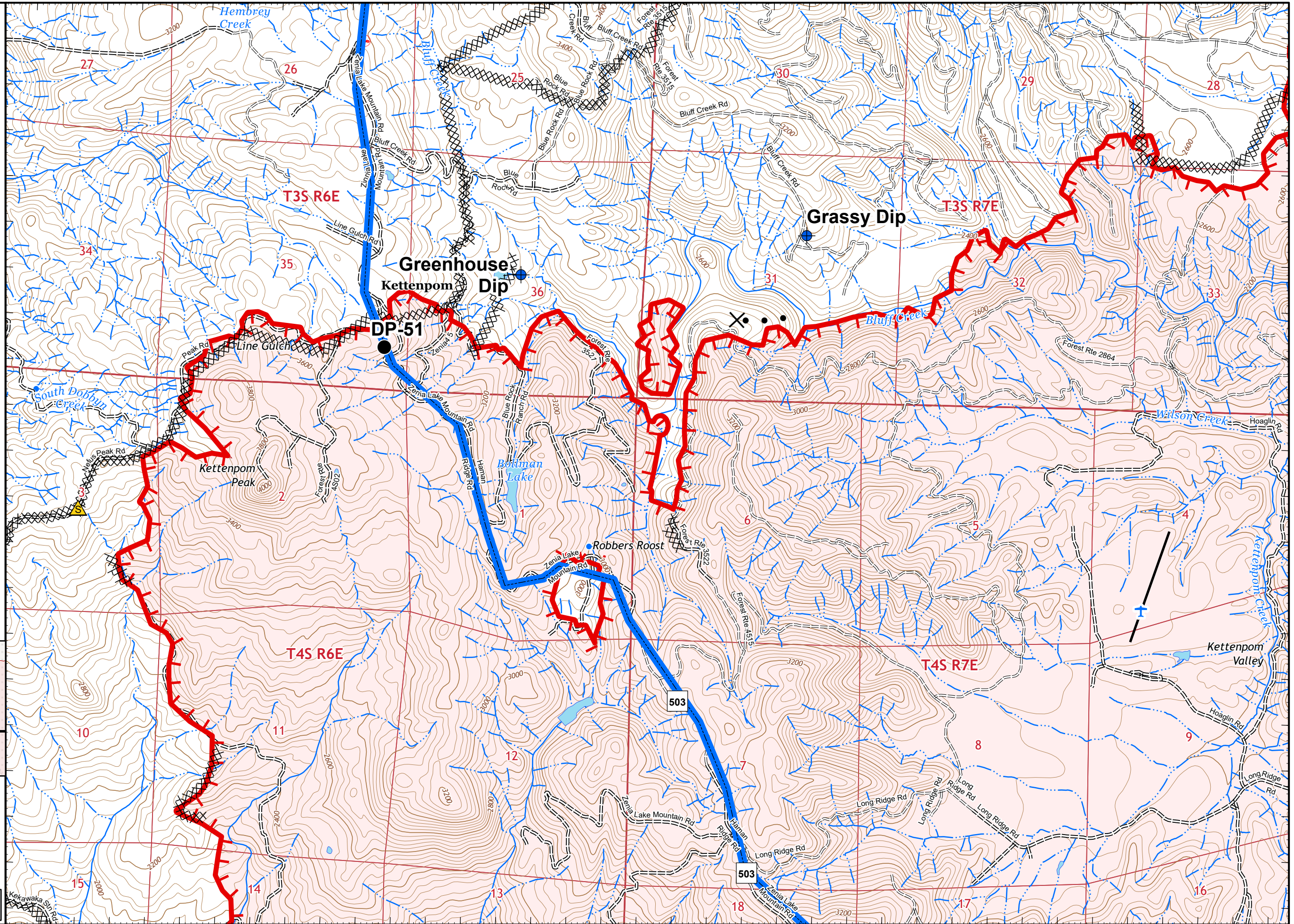


Miles

0 0.25 0.5

1:24,000

CALFIRE GIS
9/15/2020
01:49 hrs





IAP MAP

August Complex West Zone

CA-MEU-10843

September 15, 2020





0700 - 0700 NAD 83

Page 5 of 13

Branch 50

Div TT

HUMBOLDT OPERATIONS

-  Wildfire Daily Fire Perimeter
-  Uncontrolled Fire Edge
-  Completed Dozer Line
-  Proposed Dozer Line

Adjacent Pages

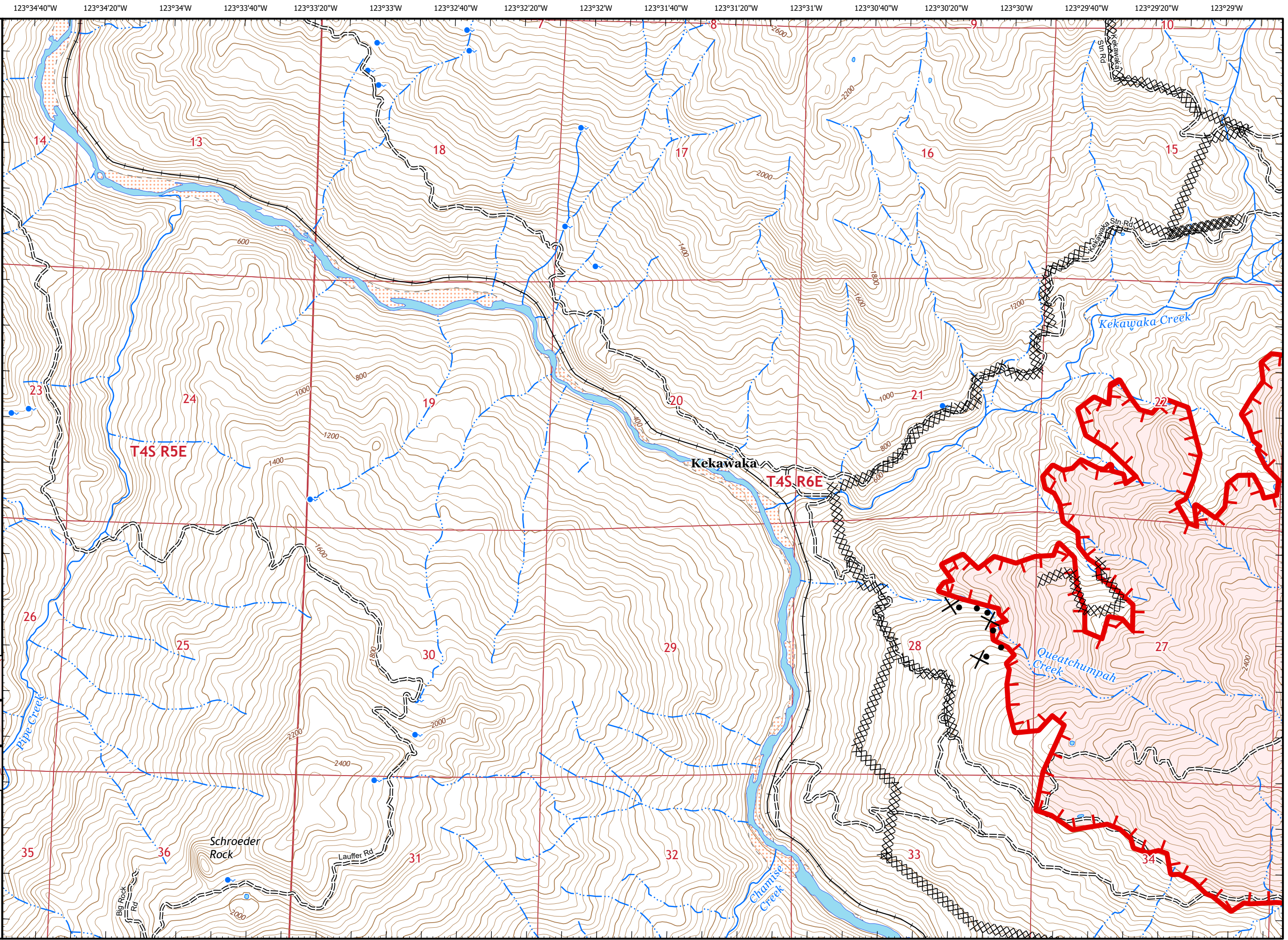
pg. 3	pg. 4
pg. 5	pg. 6
pg. 8	pg. 9



Miles
0 0.25 0.5

1:24,000

CALFIRE GIS
9/15/2020
01:49 hrs



123°29'20"W 123°29'W 123°28'40"W 123°28'20"W 123°28'W 123°27'40"W 123°27'20"W 123°27'W 123°26'40"W 123°26'20"W 123°26'W 123°25'40"W 123°25'20"W 123°25'W 123°24'40"W 123°24'20"W 123°24'W 123°23'40"W 123°23'20"W



IAP MAP

August Complex West Zone

CA-MEU-10843

September 15, 2020

0700 - 0700 NAD 83

Page 6 of 13

Branch 50

Div TT

HUMBOLDT OPERATIONS

- Zone Boundary
- Wildfire Daily Fire Perimeter
- Uncontrolled Fire Edge
- Completed Dozer Line

Adjacent Pages

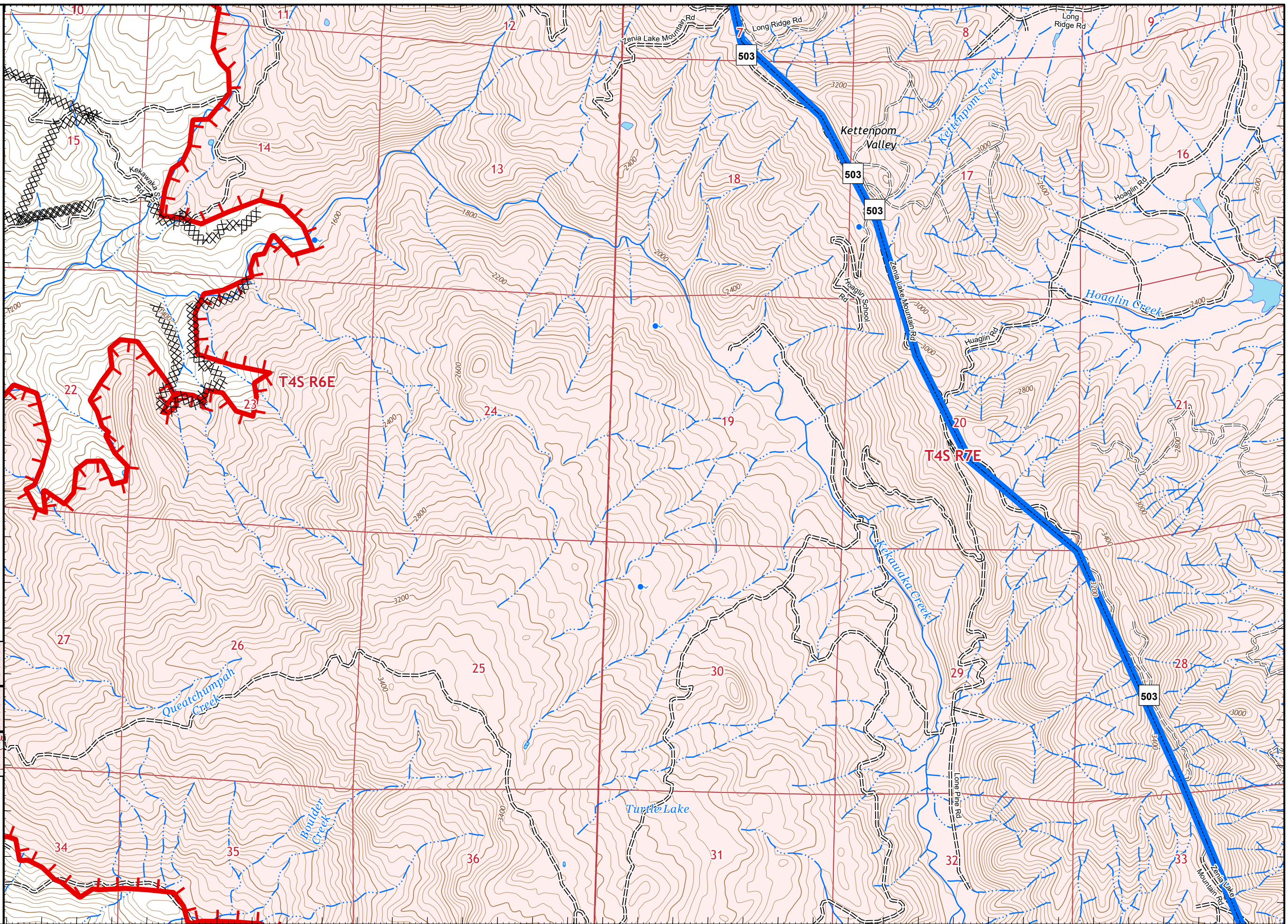
pg. 3	pg. 4	
pg. 5	pg. 6	pg. 7
pg. 8	pg. 9	pg. 10



Miles
0 0.25 0.5

1:24,000

CALFIRE GIS
9/15/2020
01:50 hrs



123°29'10"W 123°28'50"W 123°28'30"W 123°28'10"W 123°27'50"W 123°27'30"W 123°27'10"W 123°26'50"W 123°26'30"W 123°26'10"W 123°25'50"W 123°25'30"W 123°25'10"W 123°24'50"W 123°24'30"W 123°24'10"W 123°23'50"W 123°23'30"W 12Pg.6




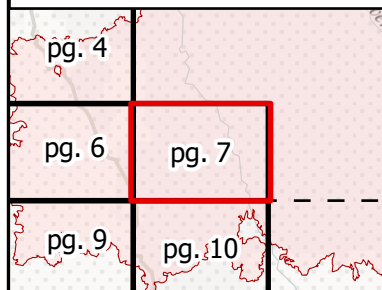
IAP MAP

August Complex West Zone

CA-MEU-10843
September 15, 2020
0700 - 0700 NAD 83
Page 7 of 13
Branch 50
Div SS/TT
HUMBOLDT OPERATIONS

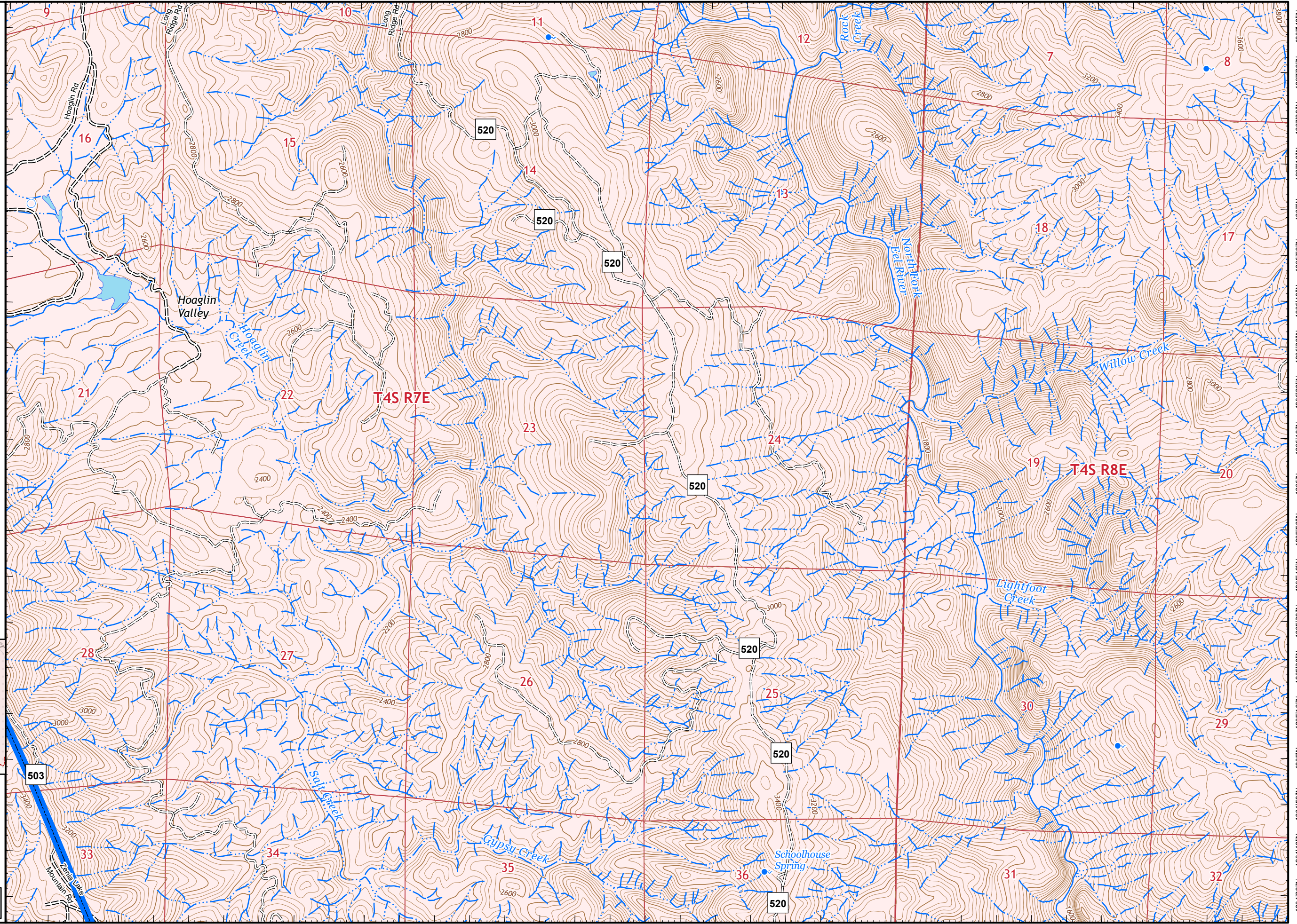
- Zone Boundary
- Wildfire Daily Fire Perimeter

Adjacent Pages



1:24,000

CALFIRE GIS
9/15/2020
01:50 hrs





IAP MAP

August Complex West Zone

CA-MEU-10843
September 15, 2020
0700 - 0700 NAD 83
Page 8 of 13
Branch 50
Div TT
HUMBOLDT OPERATIONS

- Wildfire Daily Fire Perimeter
- Uncontrolled Fire Edge
- Completed Dozer Line

Adjacent Pages

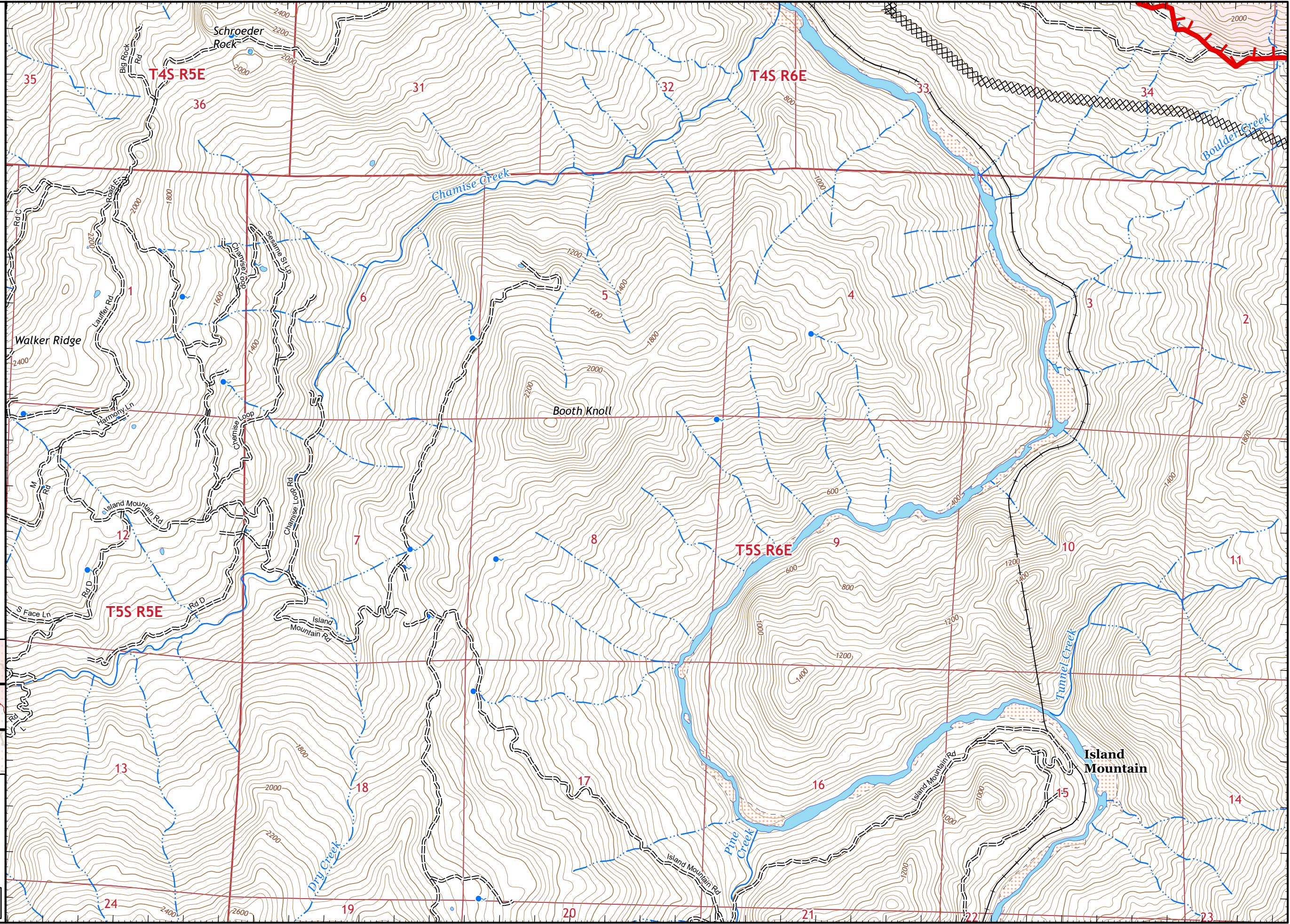
pg. 5	pg. 6
pg. 8	pg. 9
pg. 11	pg. 12



Miles
0 0.25 0.5

1:24,000

CALFIRE GIS
9/15/2020
01:50 hrs





IAP MAP

August Complex West Zone

CA-MEU-10843

September 15, 2020

0700 - 0700 NAD 83

Page 9 of 13

Branch 50

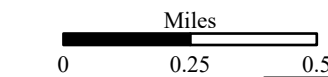

Div SS/TT

HUMBOLDT OPERATIONS

- Dip Site
- Helispot
- Division Break
- Zone Boundary
- Wildfire Daily Fire Perimeter
- Uncontrolled Fire Edge
- Completed Dozer Line

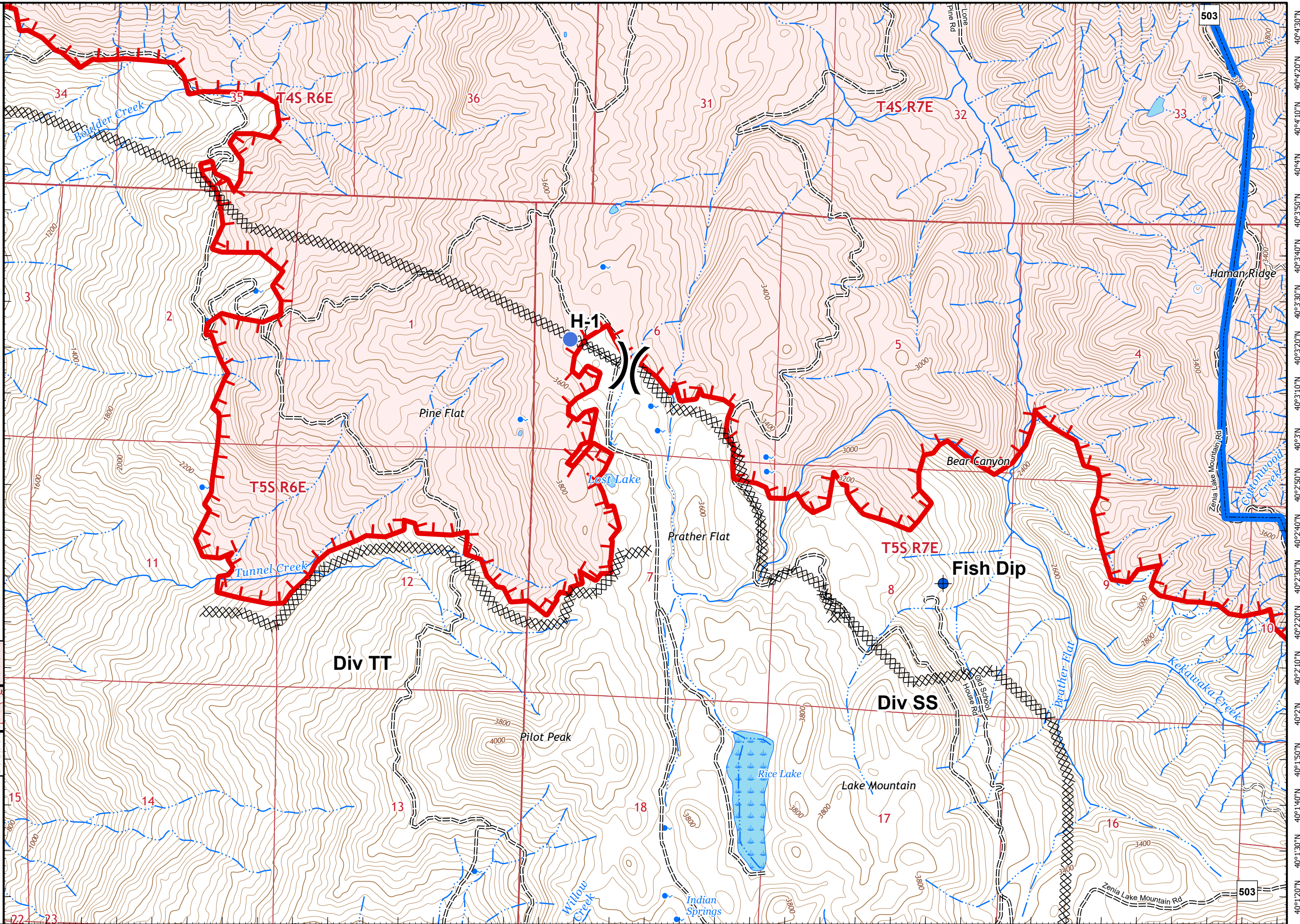
Adjacent Pages

pg. 5	pg. 6	pg. 7
pg. 8	pg. 9	pg. 10
pg. 11	pg. 12	pg. 13



1:24,000

CALFIRE GIS
9/15/2020
01:51 hrs





IAP MAP

August Complex West Zone

CA-MEU-10843

September 15, 2020

0700 - 0700 NAD 83

Page 10 of 13

Branch 50

Div LL/SS

HUMBOLDT OPERATIONS


- Zone Boundary
- Wildfire Daily Fire Perimeter
- Uncontrolled Fire Edge
- Completed Dozer Line

Adjacent Pages

pg. 6	pg. 7
pg. 9	pg. 10
pg. 12	pg. 13

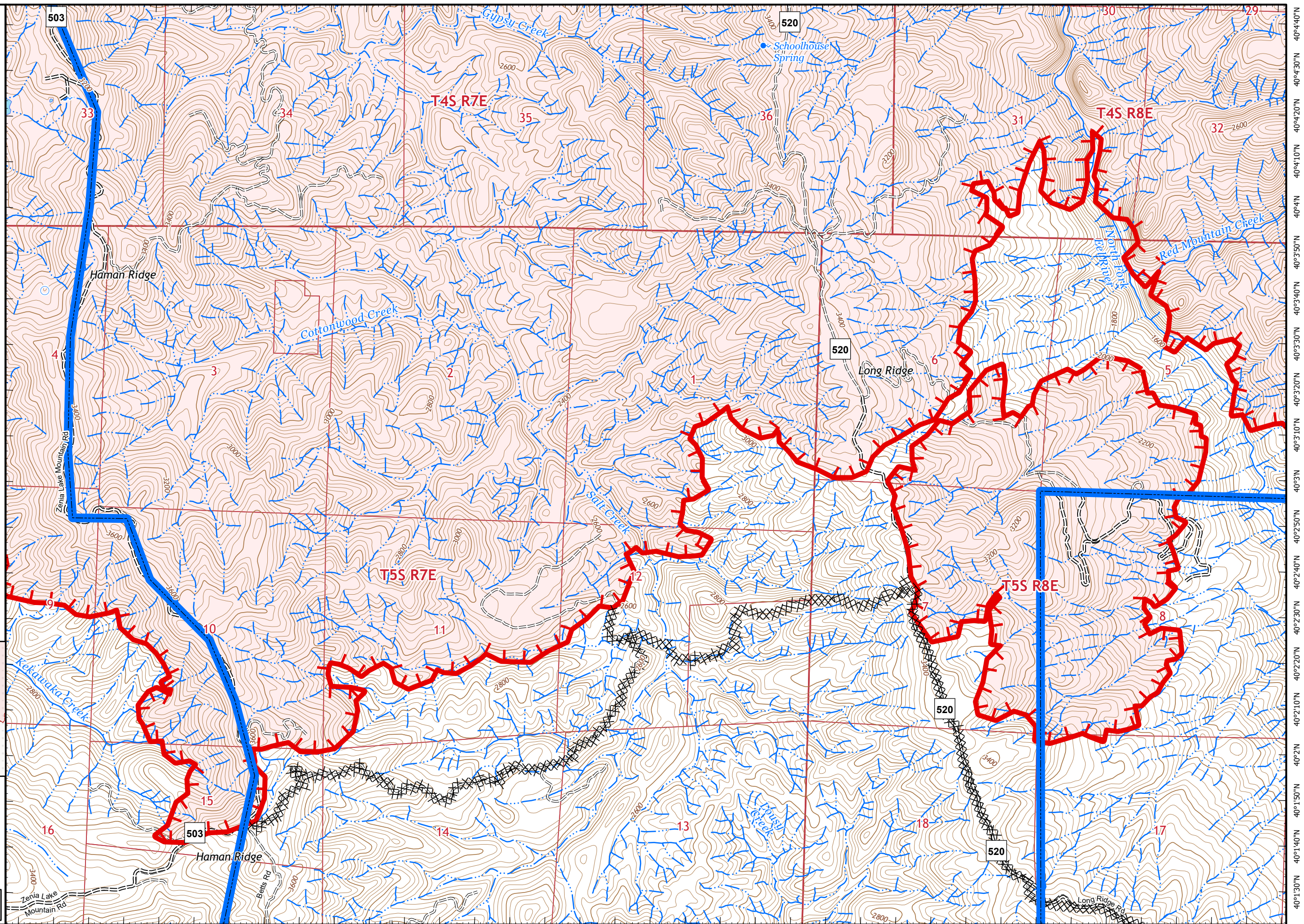


Miles



1:24,000

CALFIRE GIS
9/15/2020
01:51 hrs

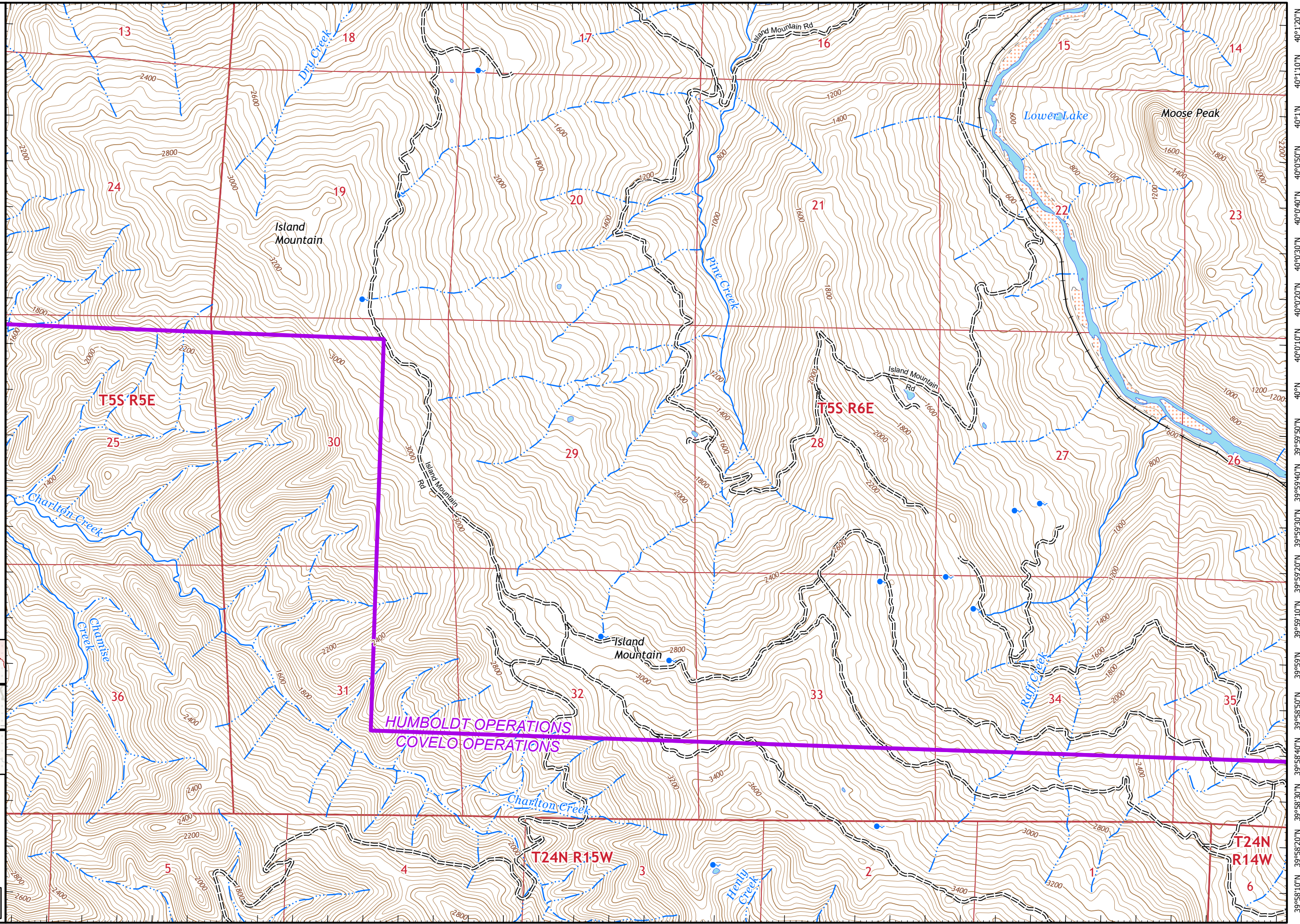




IAP MAP

August Complex
West Zone

CA-MEU-10843
September 15, 2020
0700 - 0700 NAD 83
Page 11 of 13
Branch 50
Div TT
HUMBOLDT OPERATIONS
COVELO OPERATIONS



Adjacent Pages

pg. 8	pg. 9
pg. 11	pg. 12



Miles
0 0.25 0.5

1:24,000

CALFIRE GIS
9/15/2020
01:51 hrs



IAP MAP

August Complex
West Zone

CA-MEU-10843
September 15, 2020
0700 - 0700 NAD 83

Page 12 of 13

Branch 50

Div SS/TT

HUMBOLDT OPERATIONS
COVELO OPERATIONS

- Dip Site
- Drop Point
- Completed Dozer Line

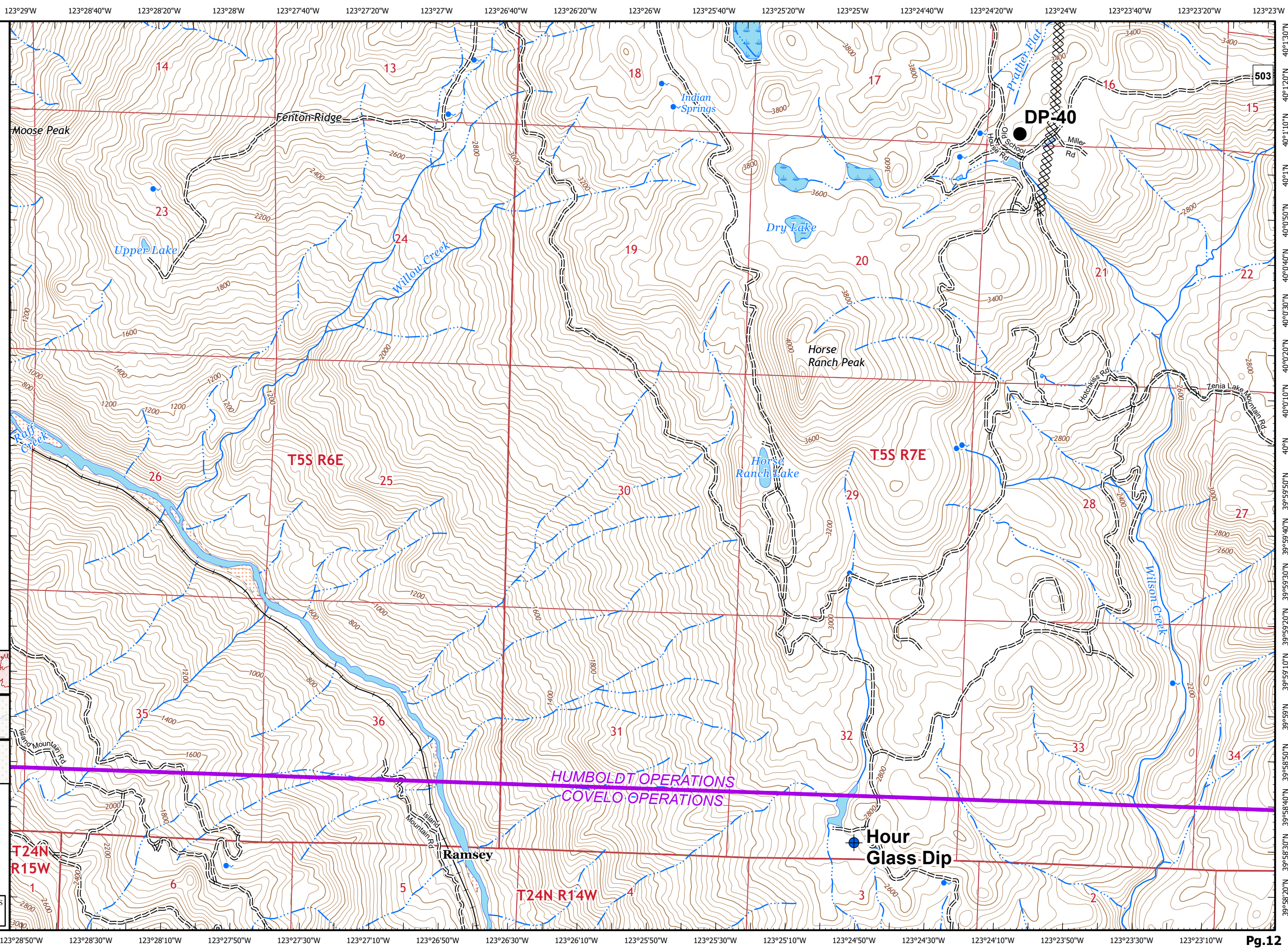
Adjacent Pages

pg. 8	pg. 9	pg. 10
pg. 11	pg. 12	pg. 13

Miles
0 0.25 0.5

1:24,000

CALFIRE GIS
9/15/2020
01:52 hrs





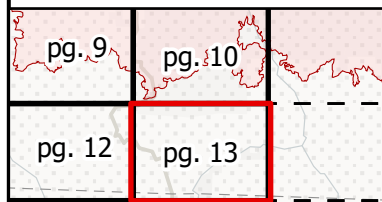
IAP MAP

August Complex West Zone

CA-MEU-10843
September 15, 2020
0700 - 0700 NAD 83
Page 13 of 13
Branch 50
Div LL/SS
HUMBOLDT OPERATIONS
COVELO OPERATIONS

- Dip Site
- Branch Break
- Zone Boundary
- Wildfire Daily Fire Perimeter
- Uncontrolled Fire Edge
- Completed Dozer Line

Adjacent Pages



Miles

0 0.25 0.5

1:24,000

CALFIRE GIS
9/15/2020
01:52 hrs

