



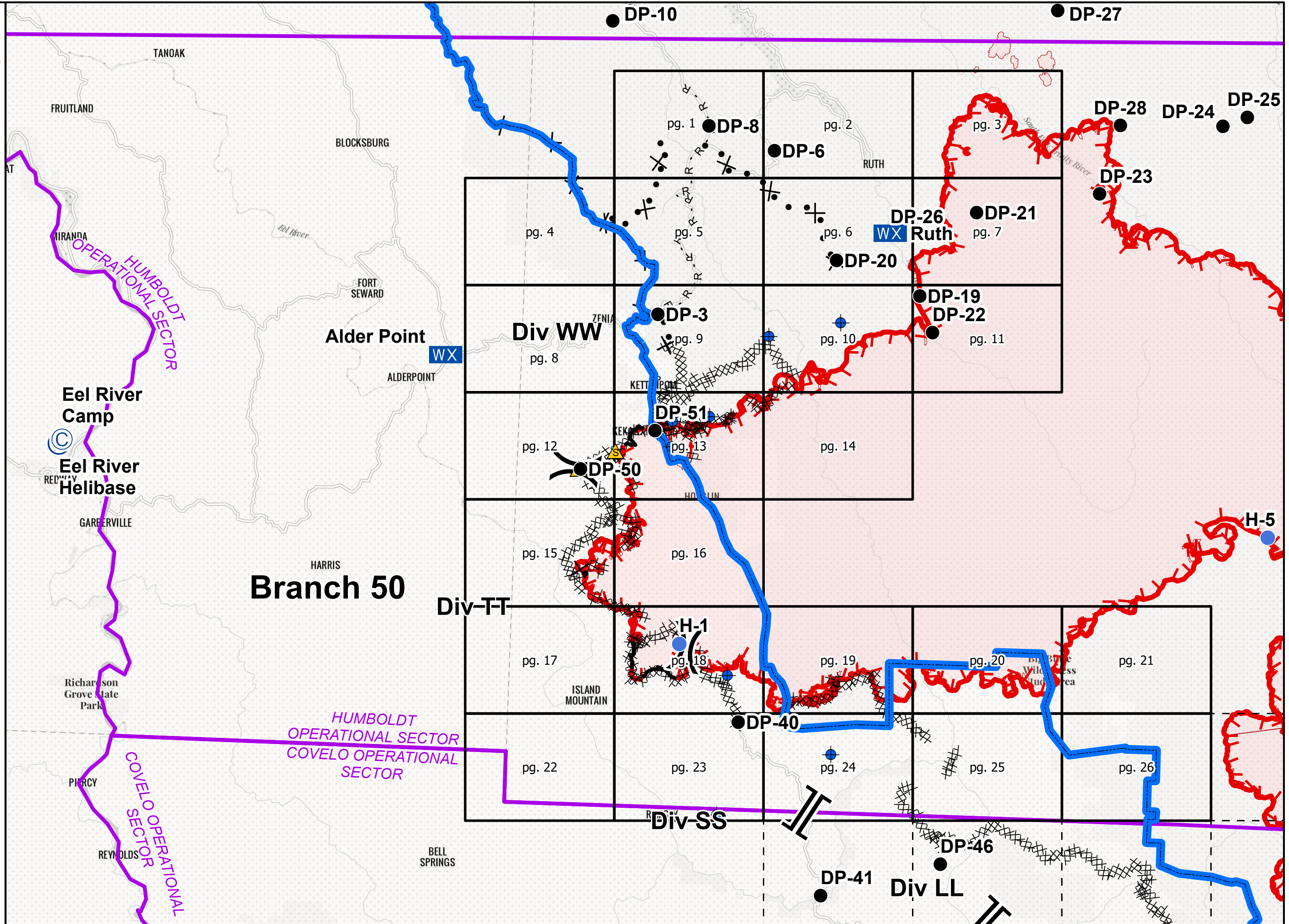
IAP MAP

August Complex

West Zone

CA-MEU-10843
 September 16, 2020
 0700 - 0700 NAD 83
 Overview

- Zone Boundary
- Drop Point
- Helispot
- Wildfire Daily Fire Perimeter
- Uncontrolled Fire Edge
- Contained Line
- Completed Dozer Line
- Completed Hand Line
- Road as Completed Line
- Proposed Dozer Line
- Operational Sectors



HUMBOLDT



CALFIRE GIS
 9/16/2020
 02:48 hrs





IAP MAP

August Complex West Zone

CA-MEU-10843
September 16, 2020
0700 - 0700 NAD 83
Page 1 of 26
NORTH ZONE

- Drop Point
- R Road as Completed Line
- X Proposed Dozer Line
- Structures

Adjacent Pages

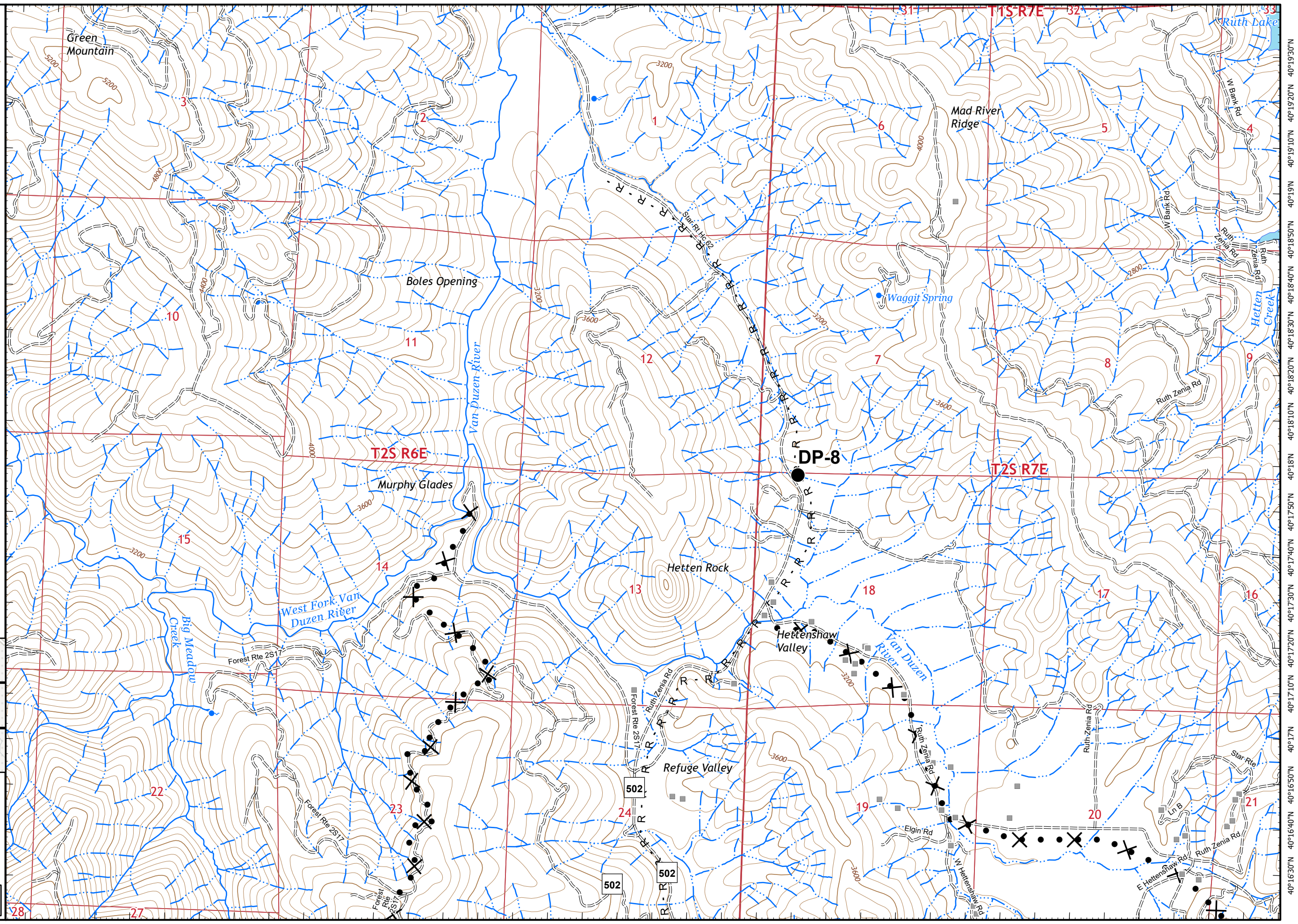
pg. 1		pg. 2
pg. 4	pg. 5	pg. 6



Miles
0 0.25 0.5

1:24,000

CALFIRE GIS
9/16/2020
02:29 hrs





IAP MAP

August Complex West Zone

CA-MEU-10843
September 16, 2020
0700 - 0700 NAD 83
Page 2 of 26
NORTH ZONE

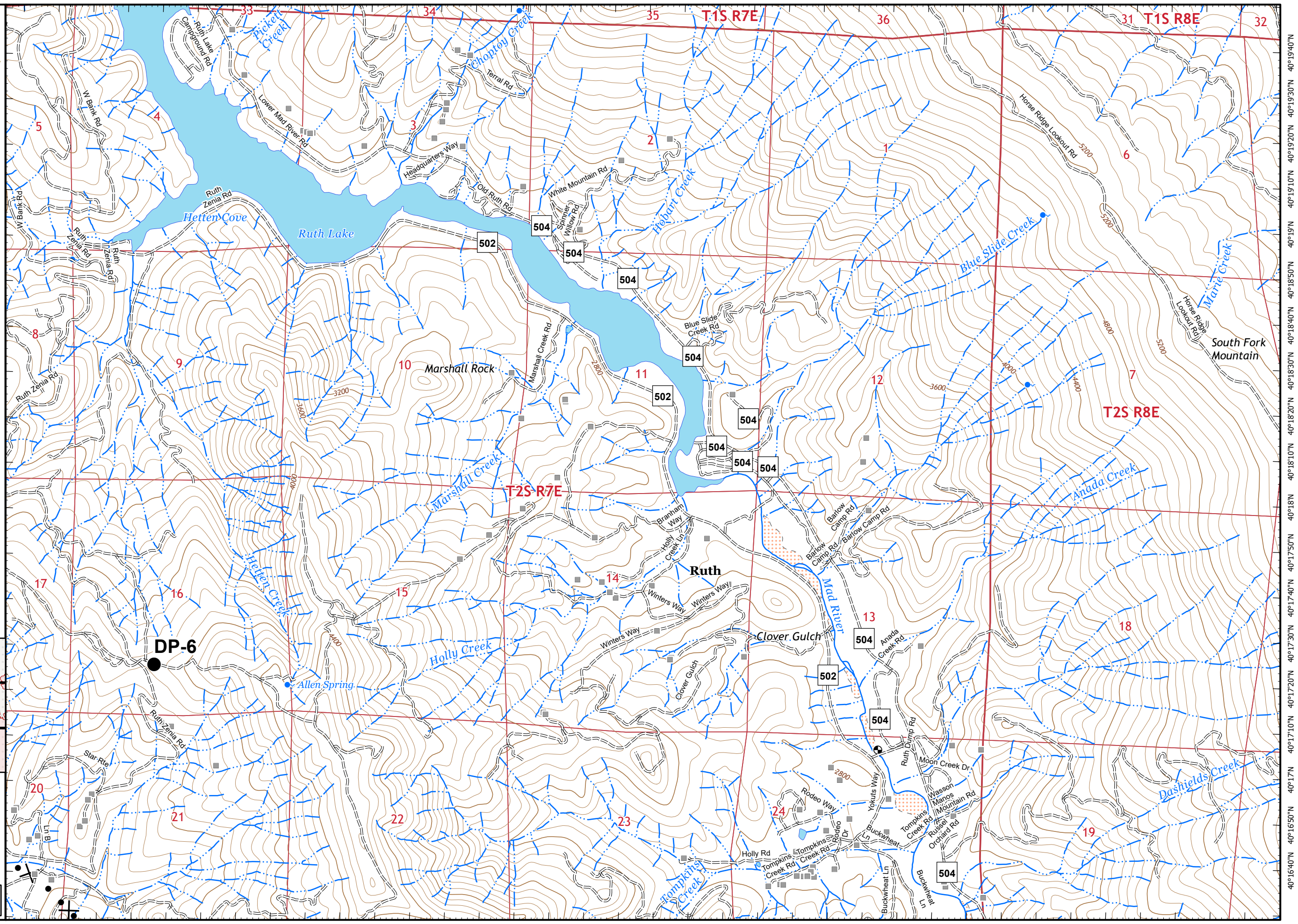
- Drop Point
- ✕ Proposed Dozer Line
- Structures

Adjacent Pages

pg. 1	pg. 2	pg. 3
pg. 5	pg. 6	pg. 7



Miles
0 0.25 0.5
1:24,000
CALFIRE GIS
9/16/2020
02:30 hrs





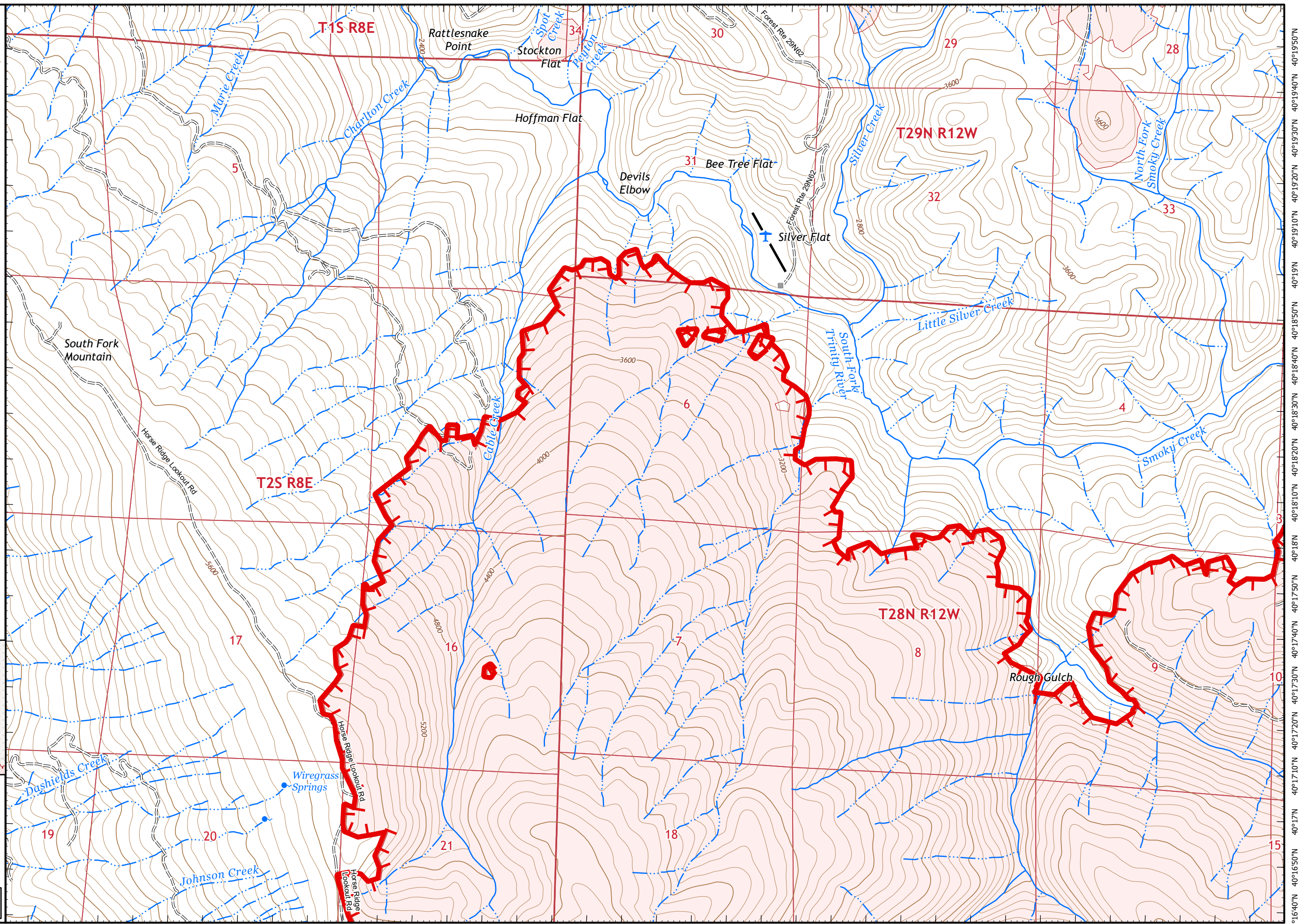
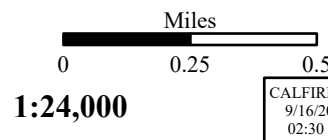
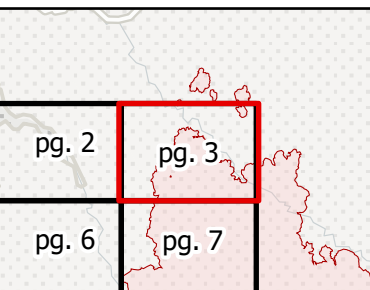
IAP MAP

August Complex West Zone

CA-MEU-10843
September 16, 2020
0700 - 0700 NAD 83
Page 3 of 26
NORTH ZONE

- Wildfire Daily Fire Perimeter
- Uncontrolled Fire Edge
- Structures

Adjacent Pages





IAP MAP

August Complex West Zone

CA-MEU-10843
September 16, 2020
0700 - 0700 NAD 83
Page 4 of 26
Branch 50
Div WW

- Zone Boundary
- Proposed Dozer Line
- Structures

Adjacent Pages

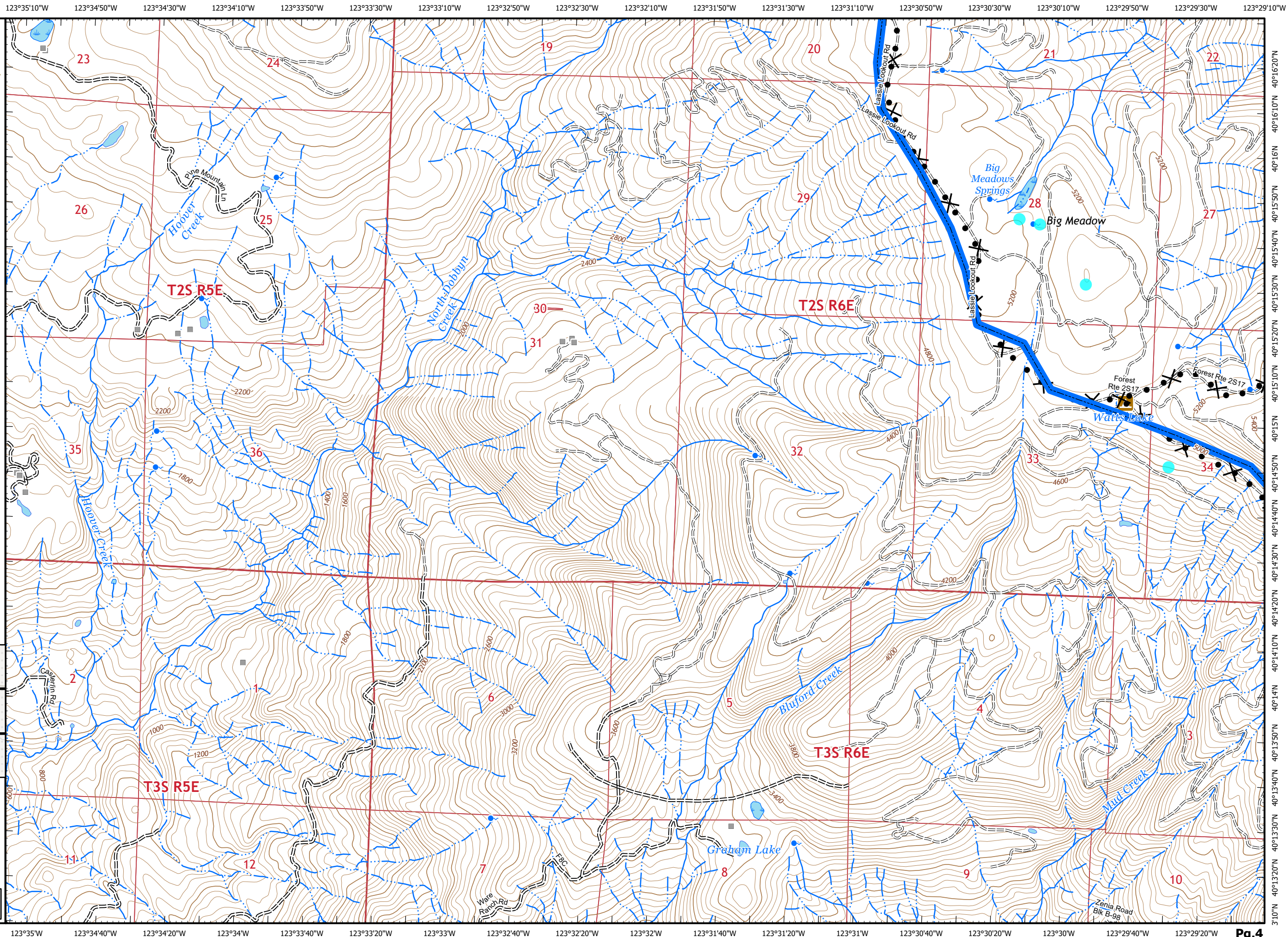
	pg. 1
pg. 4	pg. 5
pg. 8	pg. 9



Miles
0 0.25 0.5

1:24,000

CALFIRE GIS
9/16/2020
02:31 hrs





IAP MAP

August Complex West Zone

CA-MEU-10843
September 16, 2020
0700 - 0700 NAD 83
Page 5 of 26
NORTH ZONE

- Zone Boundary
- Road as Completed Line
- Proposed Dozer Line
- Structures

Adjacent Pages

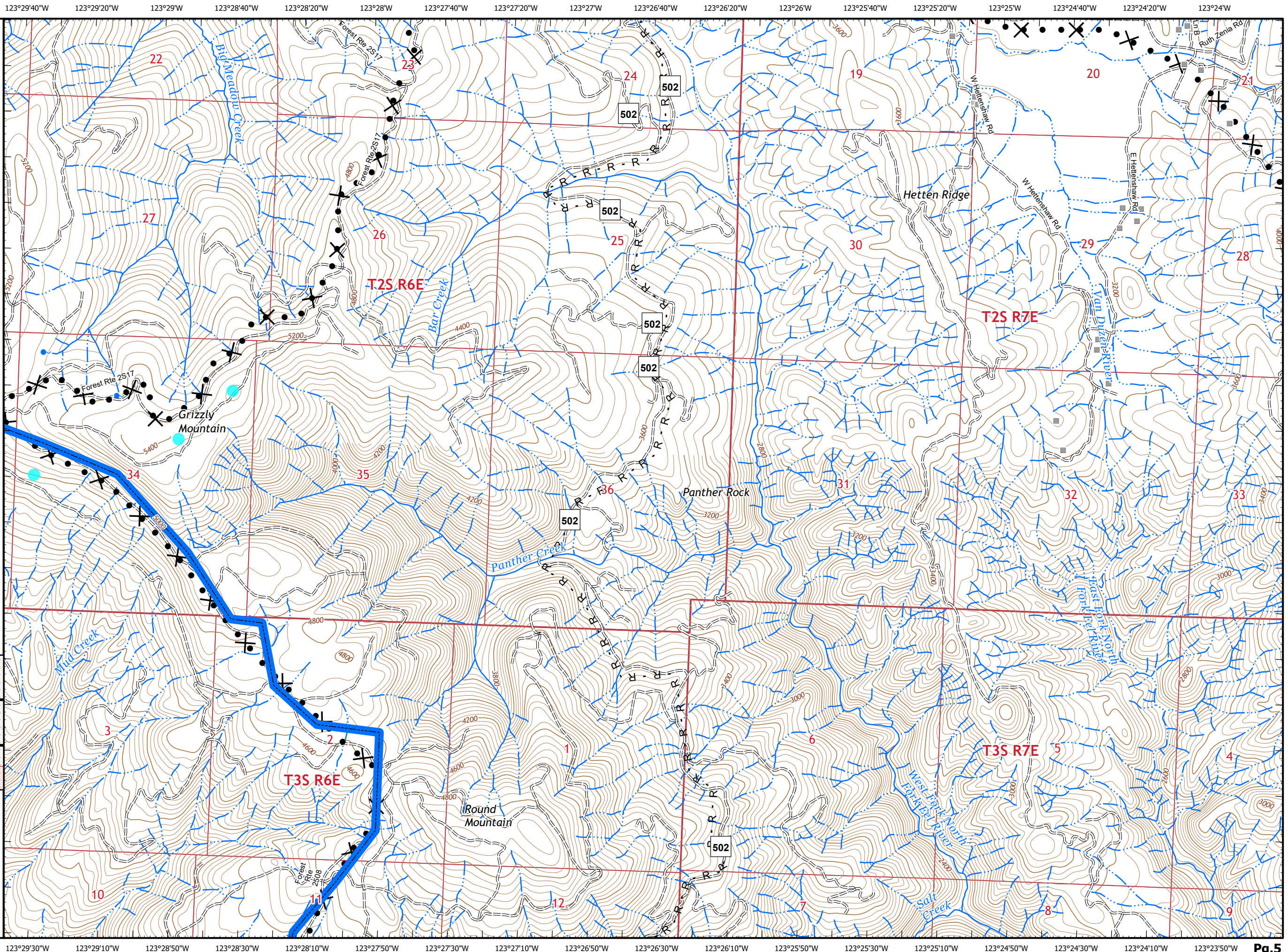
	pg. 1	pg. 2
pg. 4	pg. 5	pg. 6
pg. 8	pg. 9	pg. 10



Miles
0 0.25 0.5

1:24,000

CALFIRE GIS
9/16/2020
02:31 hrs





IAP MAP

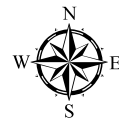
August Complex West Zone

CA-MEU-10843
September 16, 2020
0700 - 0700 NAD 83
Page 6 of 26
NORTH ZONE

- Drop Point
- ▭ Wildfire Daily Fire Perimeter
- ▬ Uncontrolled Fire Edge
- ✕ Proposed Dozer Line
- ☒ Mobile Weather Unit
- Structures

Adjacent Pages

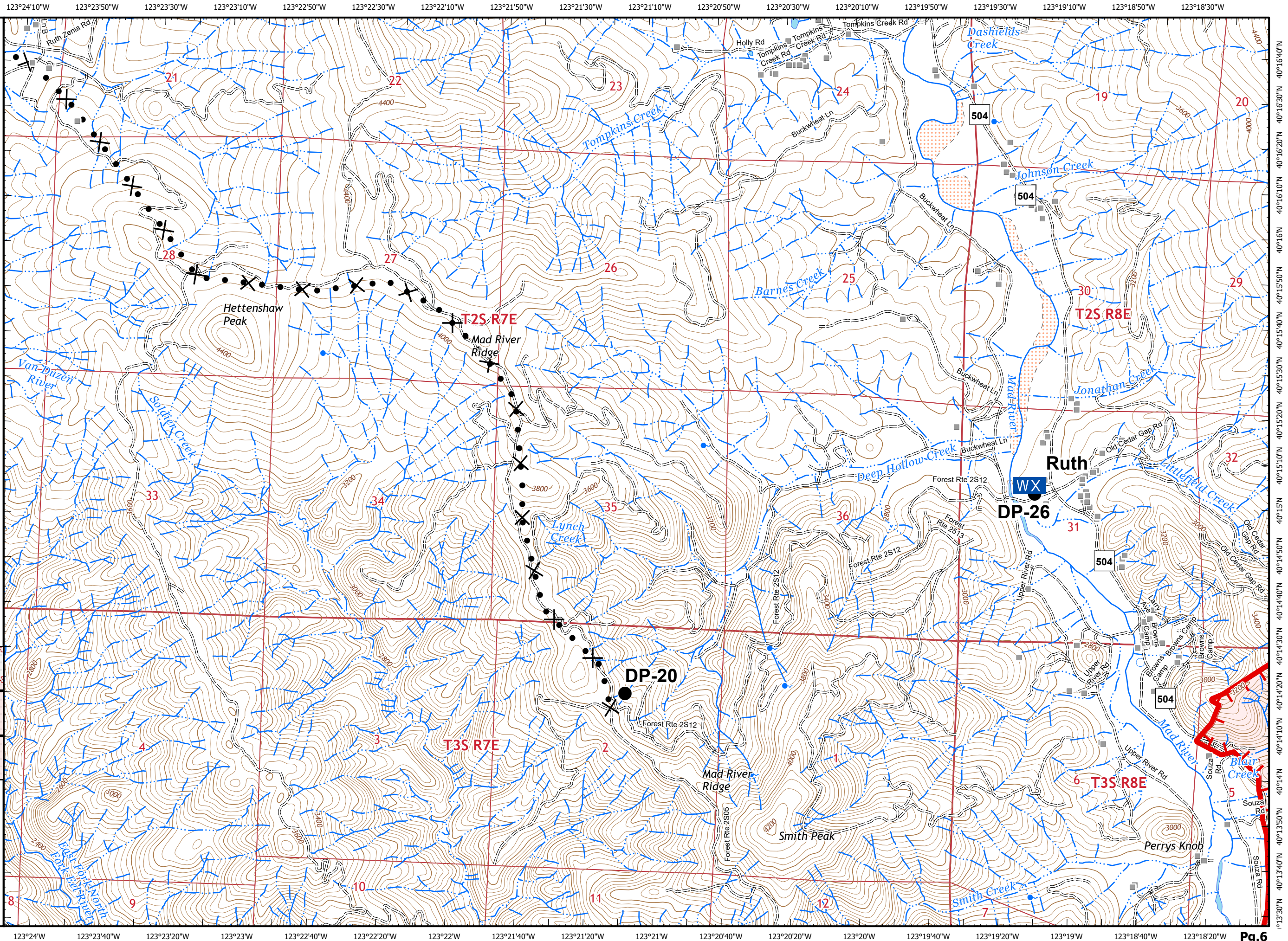
pg. 1	pg. 2	pg. 3
pg. 5	pg. 6	pg. 7
pg. 9	pg. 10	pg. 11



Miles
0 0.25 0.5

1:24,000

CALFIRE GIS
9/16/2020
02:32 hrs





IAP MAP

August Complex West Zone

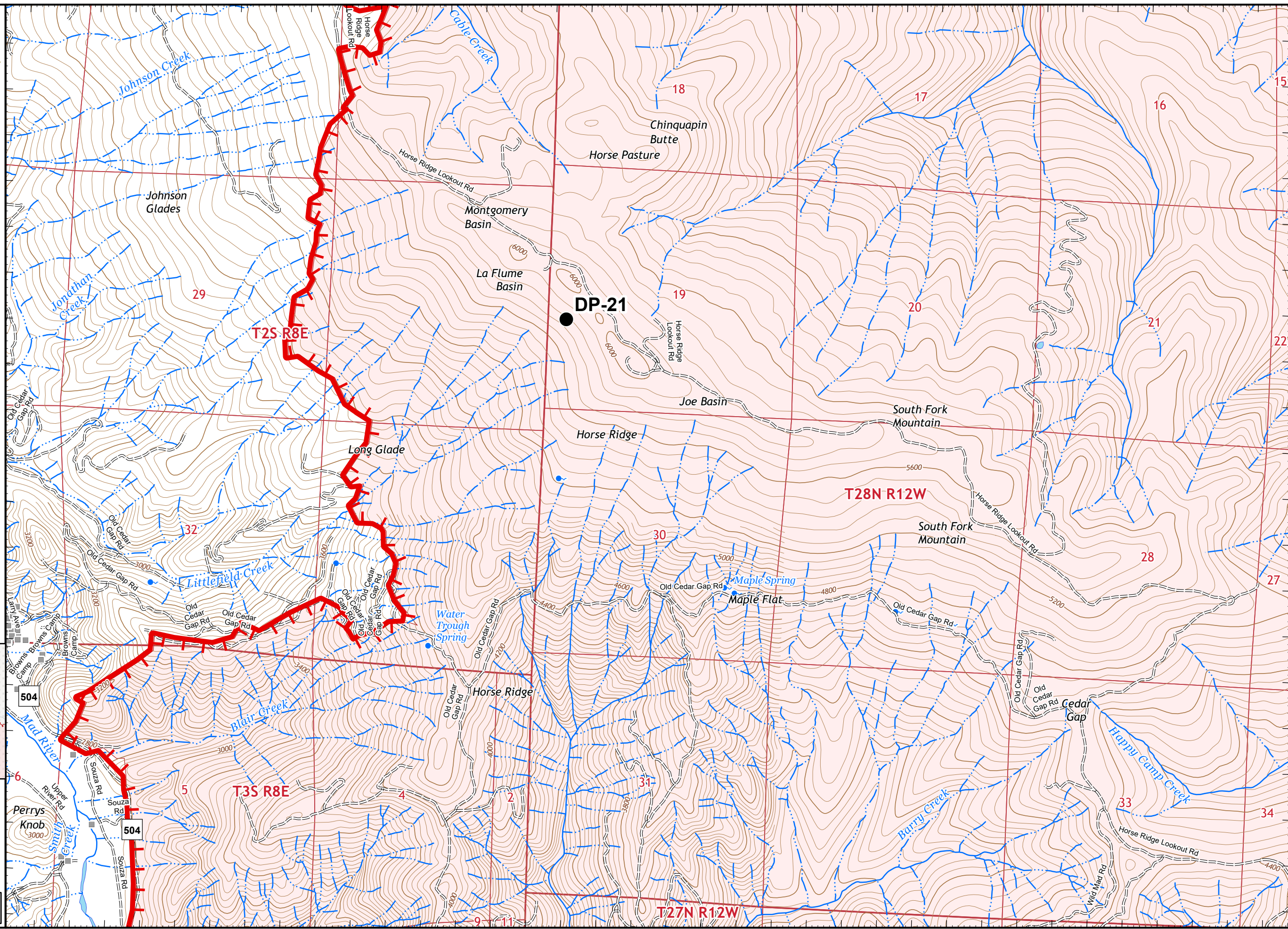
CA-MEU-10843
September 16, 2020
0700 - 0700 NAD 83
Page 7 of 26
NORTH ZONE

- Drop Point
- ▭ Wildfire Daily Fire Perimeter
- ▬ Uncontrolled Fire Edge
- Structures

Adjacent Pages

pg. 2	pg. 3
pg. 6	pg. 7
pg. 10	pg. 11

North arrow and scale bar (0 to 0.5 miles).
Scale: 1:24,000
CALFIRE GIS 9/16/2020 02:33 hrs





IAP MAP

August Complex
West Zone

CA-MEU-10843
September 16, 2020
0700 - 0700 NAD 83
Page 8 of 26
Branch 50
Div WW

■ Structures

Adjacent Pages

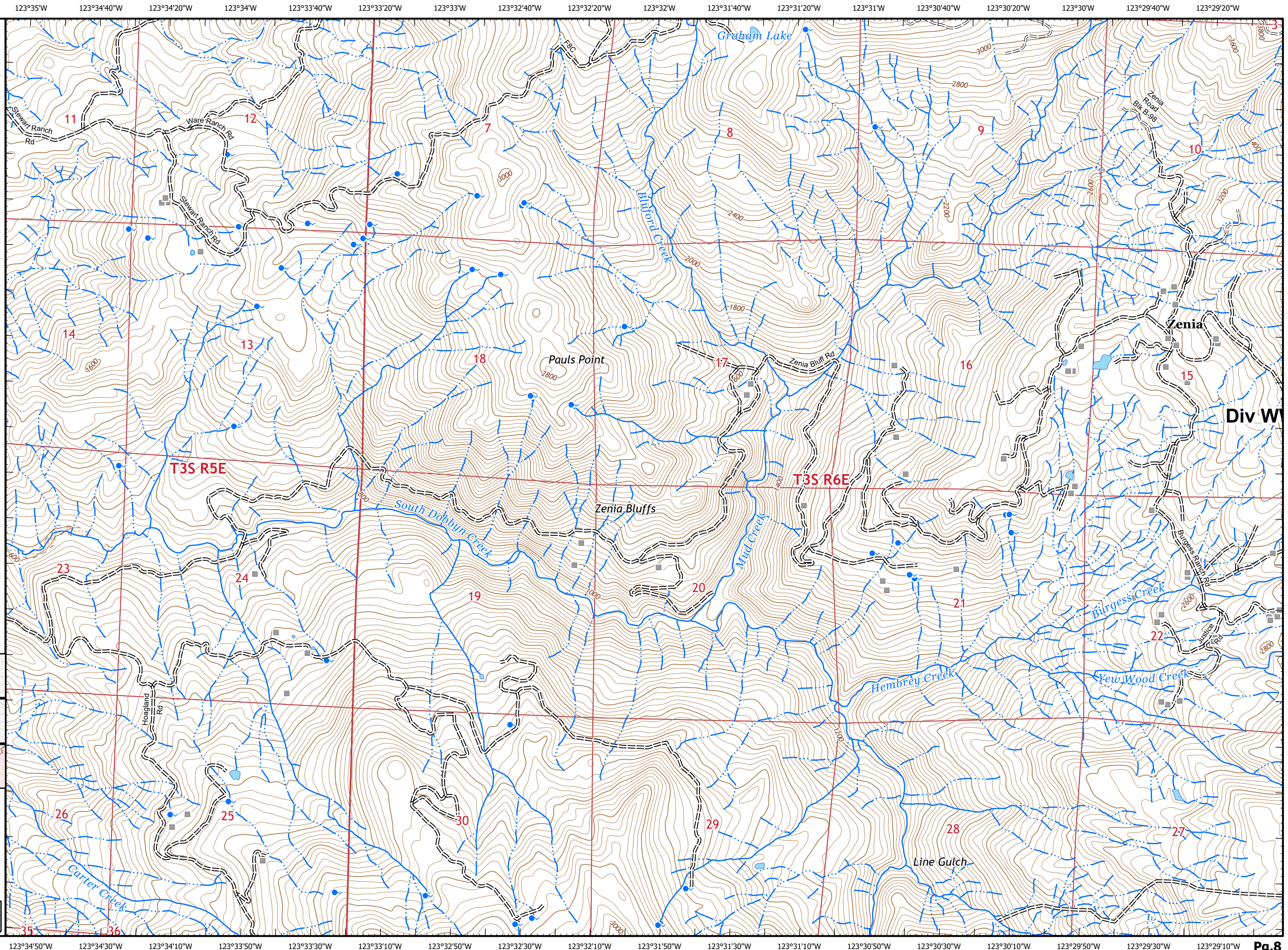
pg. 4	pg. 5
pg. 8	pg. 9
pg. 12	pg. 13



Miles
0 0.25 0.5

1:24,000

CALFIRE GIS
9/16/2020
02:33 hrs





IAP MAP

August Complex West Zone

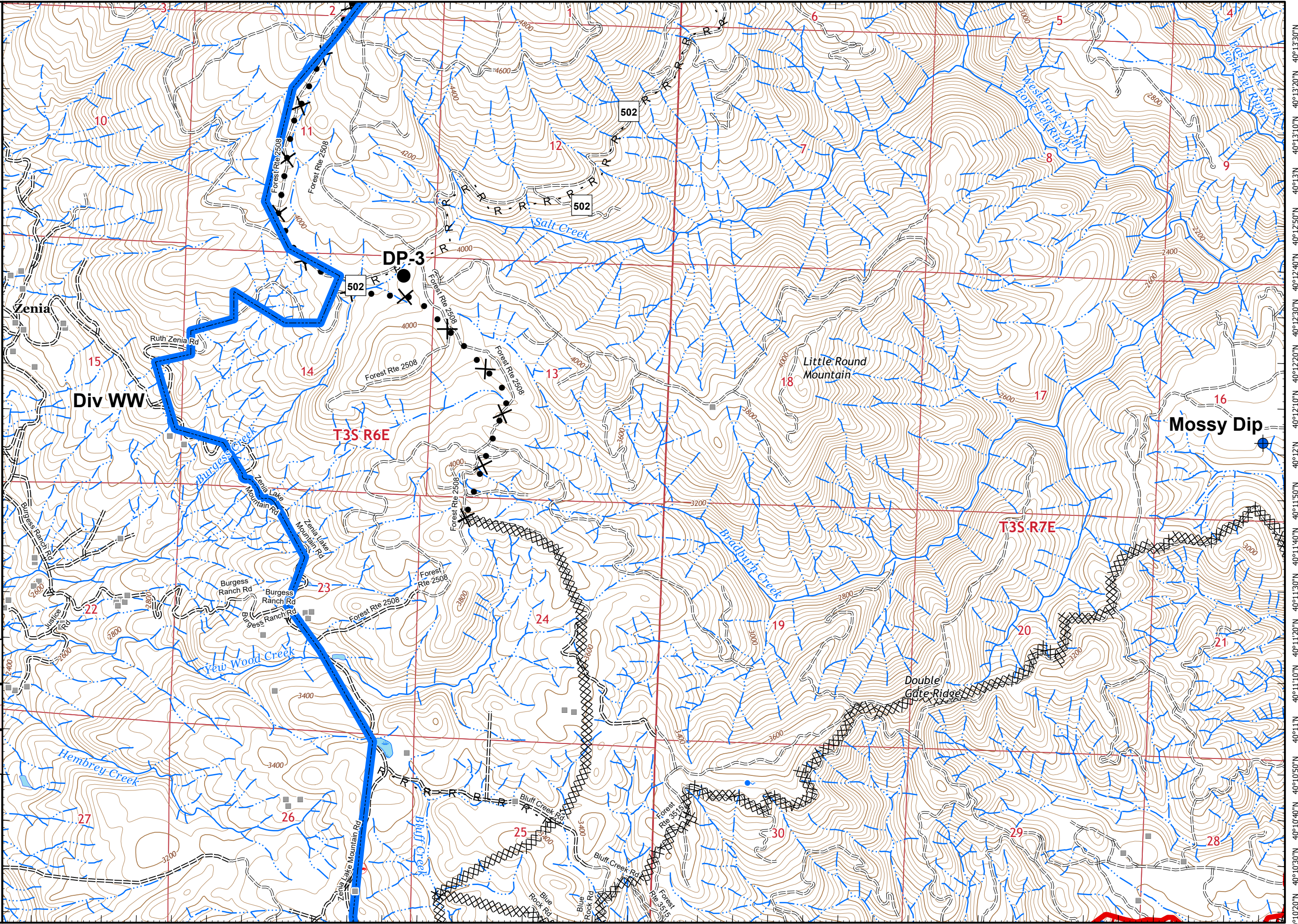
CA-MEU-10843
September 16, 2020
0700 - 0700 NAD 83
Page 9 of 26
NORTH ZONE
Div WW

- Drop Point
- Zone Boundary
- ▭ Wildfire Daily Fire Perimeter
- ▬ Uncontrolled Fire Edge
- XX Completed Dozer Line
- R Road as Completed Line
- X• Proposed Dozer Line
- ◆ Dip Site
- Structures

Adjacent Pages

pg. 4	pg. 5	pg. 6
pg. 8	pg. 9	pg. 10
pg. 12	pg. 13	pg. 14

Miles
0 0.25 0.5
1:24,000
CALFIRE GIS
9/16/2020
02:34 hrs





IAP MAP
August Complex
West Zone
CA-MEU-10843
September 16, 2020
0700 - 0700 NAD 83
Page 10 of 26
NORTH ZONE

- Drop Point
- ▭ Wildfire Daily Fire Perimeter
- ┌ Uncontrolled Fire Edge
- XX Completed Dozer Line
- ◆ Dip Site
- Structures

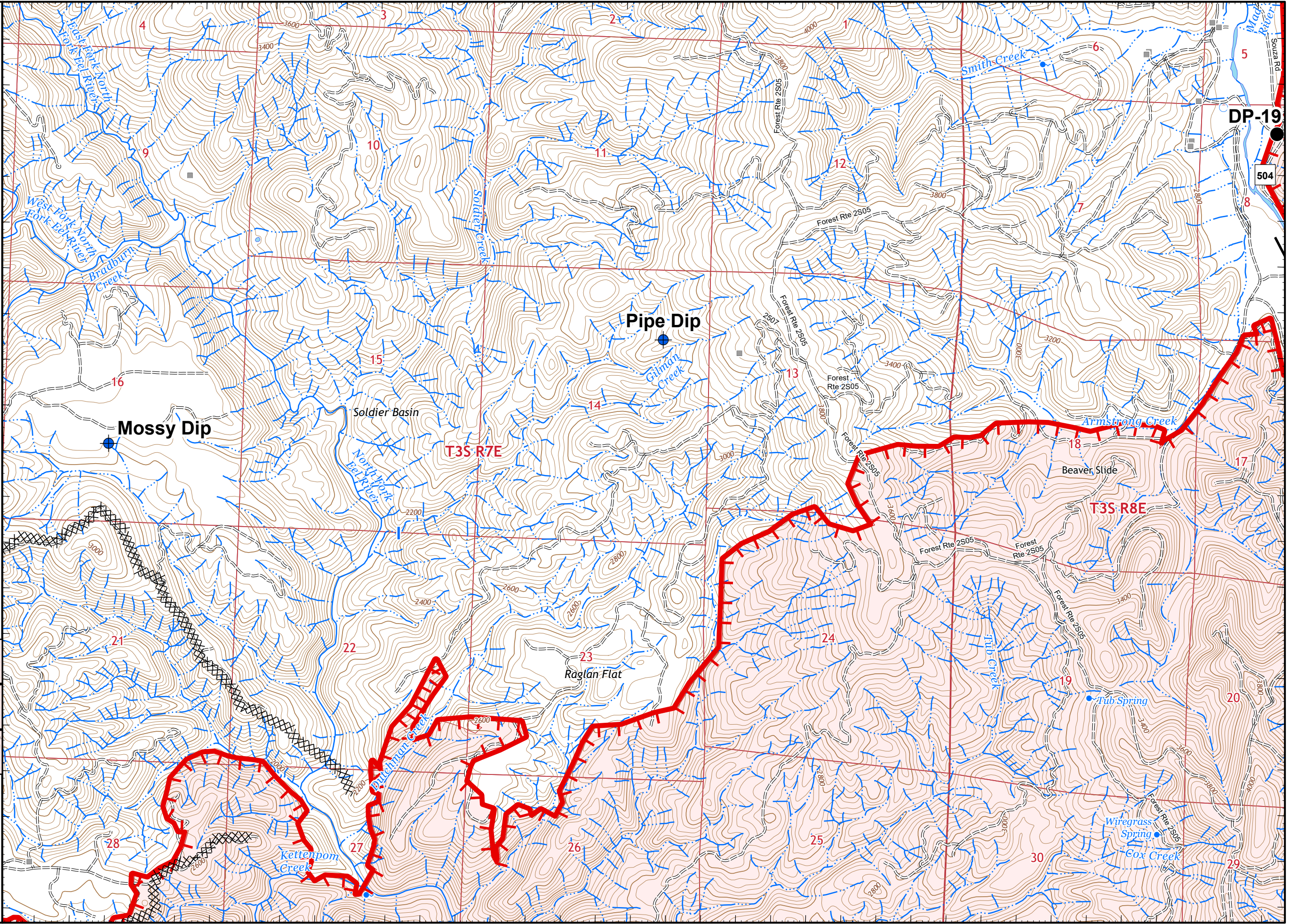
Adjacent Pages

pg. 5	pg. 6	pg. 7
pg. 9	pg. 10	pg. 11
pg. 13	pg. 14	

Miles
0 0.25 0.5

1:24,000

CALFIRE GIS
9/16/2020
02:34 hrs



123°18'30"W 123°18'10"W 123°17'50"W 123°17'30"W 123°17'10"W 123°16'50"W 123°16'30"W 123°16'10"W 123°15'50"W 123°15'30"W 123°15'10"W 123°14'50"W 123°14'30"W 123°14'10"W 123°13'50"W 123°13'30"W 123°13'10"W 123°12'50"W



IAP MAP

August Complex West Zone

CA-MEU-10843
September 16, 2020
0700 - 0700 NAD 83
Page 11 of 26
NORTH ZONE

- Drop Point
- ▭ Wildfire Daily Fire Perimeter
- ▬ Uncontrolled Fire Edge
- Structures

Adjacent Pages

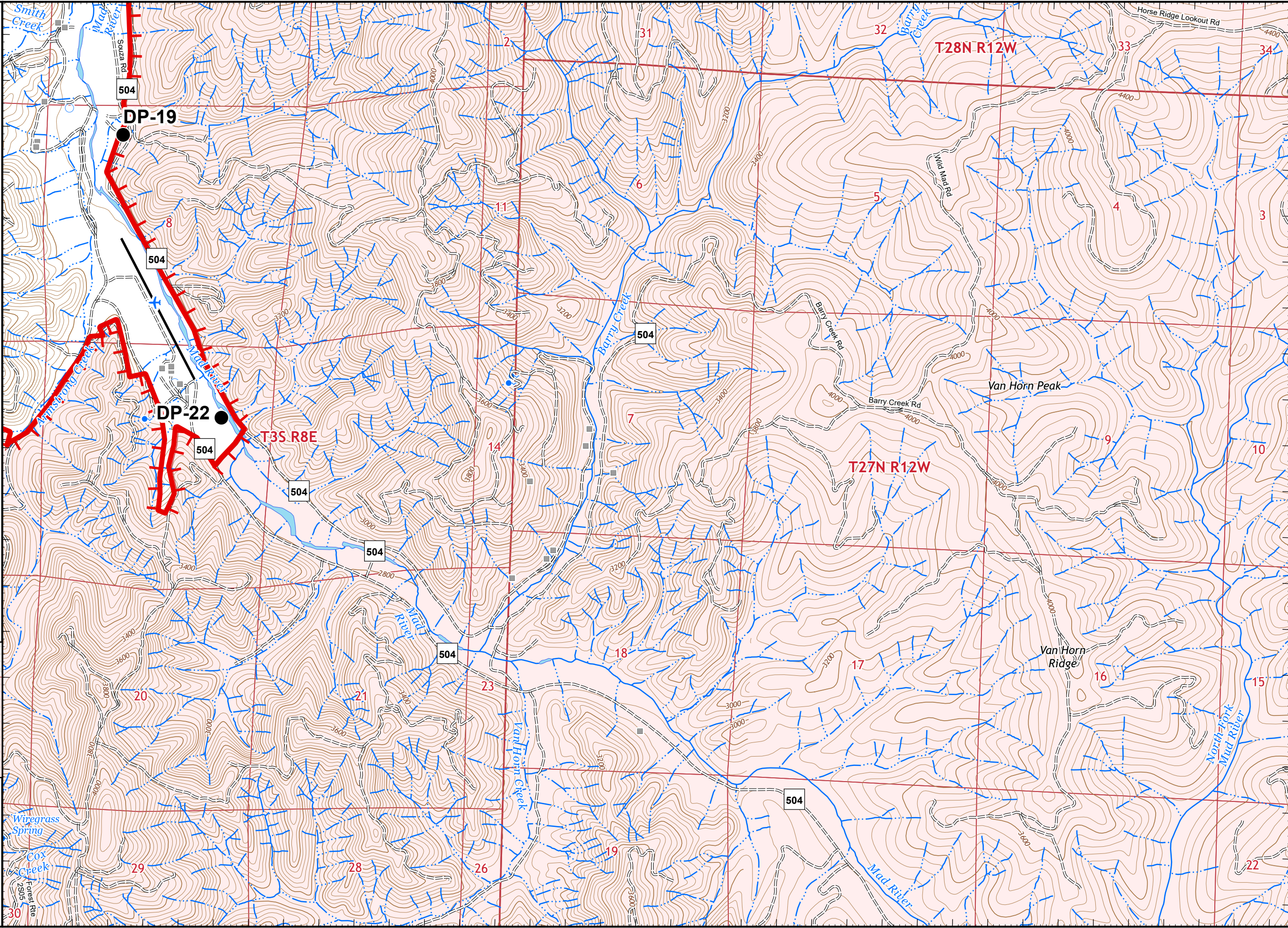
pg. 6	pg. 7
pg. 10	pg. 11
pg. 14	



Miles
0 0.25 0.5

1:24,000









CALFIRE GIS
9/16/2020
02:35 hrs



123°18'20"W 123°18'W 123°17'40"W 123°17'20"W 123°17'W 123°16'40"W 123°16'20"W 123°16'W 123°15'40"W 123°15'20"W 123°15'W 123°14'40"W 123°14'20"W 123°14'W 123°13'40"W 123°13'20"W 123°13'W 123°12'40"W Pg.11

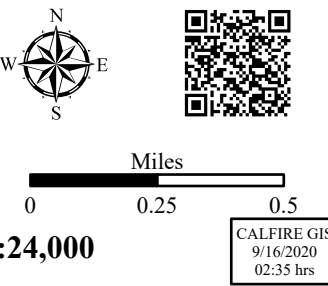


IAP MAP
August Complex
West Zone
CA-MEU-10843
September 16, 2020
0700 - 0700 NAD 83
Page 12 of 26
Branch 50
Div TT/WW

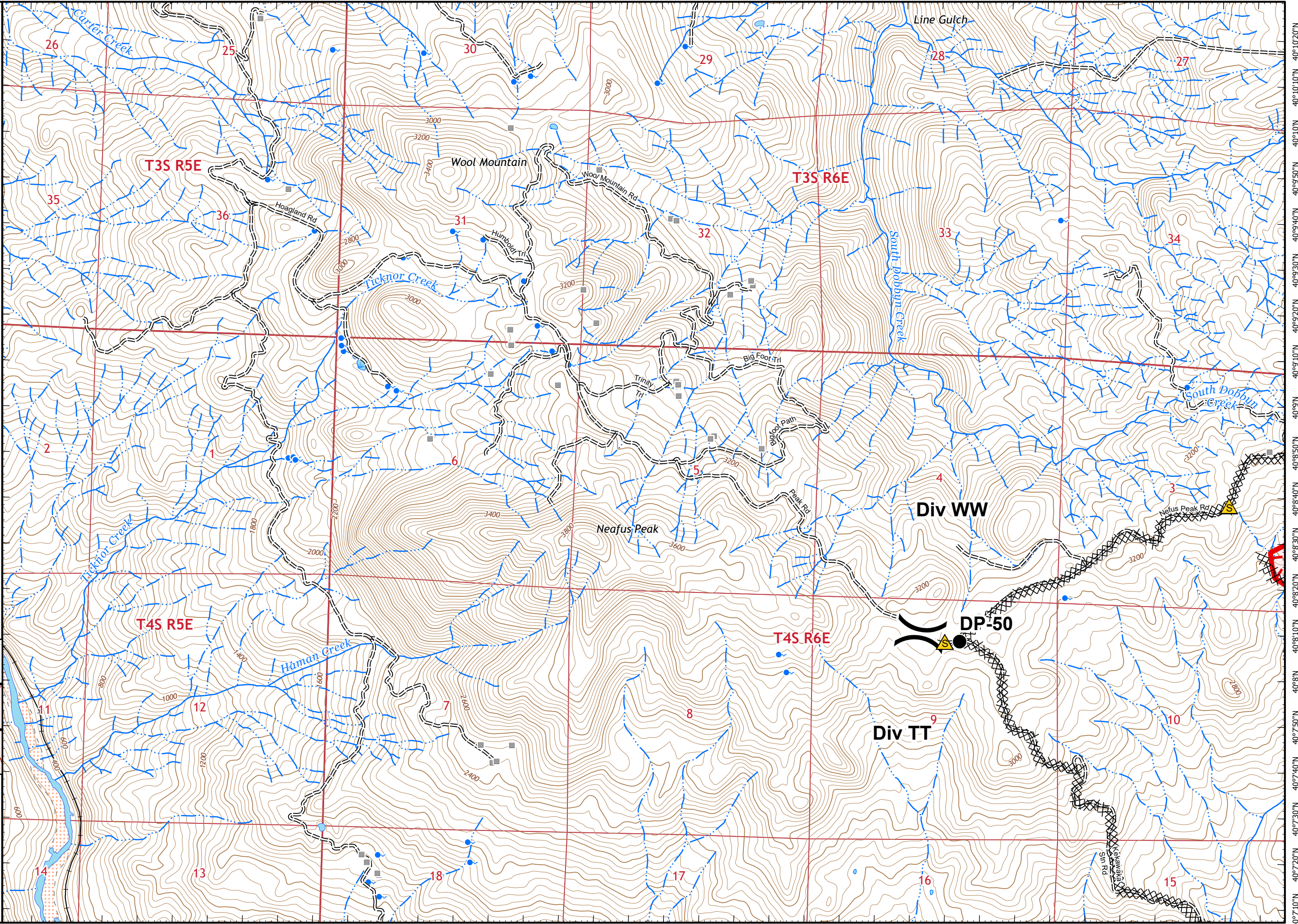
-  Wildfire Daily Fire Perimeter
-  Uncontrolled Fire Edge
-  Contained Line
-  Completed Dozer Line
-  Drop Point
-  Safety Zone
-  Division Break
-  Structures

Adjacent Pages

pg. 8	pg. 9
pg. 12	pg. 13
pg. 15	pg. 16



Miles
0 0.25 0.5
1:24,000
CALFIRE GIS
9/16/2020
02:35 hrs





IAP MAP

August Complex West Zone

CA-MEU-10843
September 16, 2020
0700 - 0700 NAD 83
Page 13 of 26
Branch 50
Div TT/WW

- Drop Point
- Zone Boundary
- Wildfire Daily Fire Perimeter
- Uncontrolled Fire Edge
- Contained Line
- XX Completed Dozer Line
- H Completed Hand Line
- R Road as Completed Line
- X• Proposed Dozer Line
- Dip Site
- Drop Point
- ▲ Safety Zone
- Structures

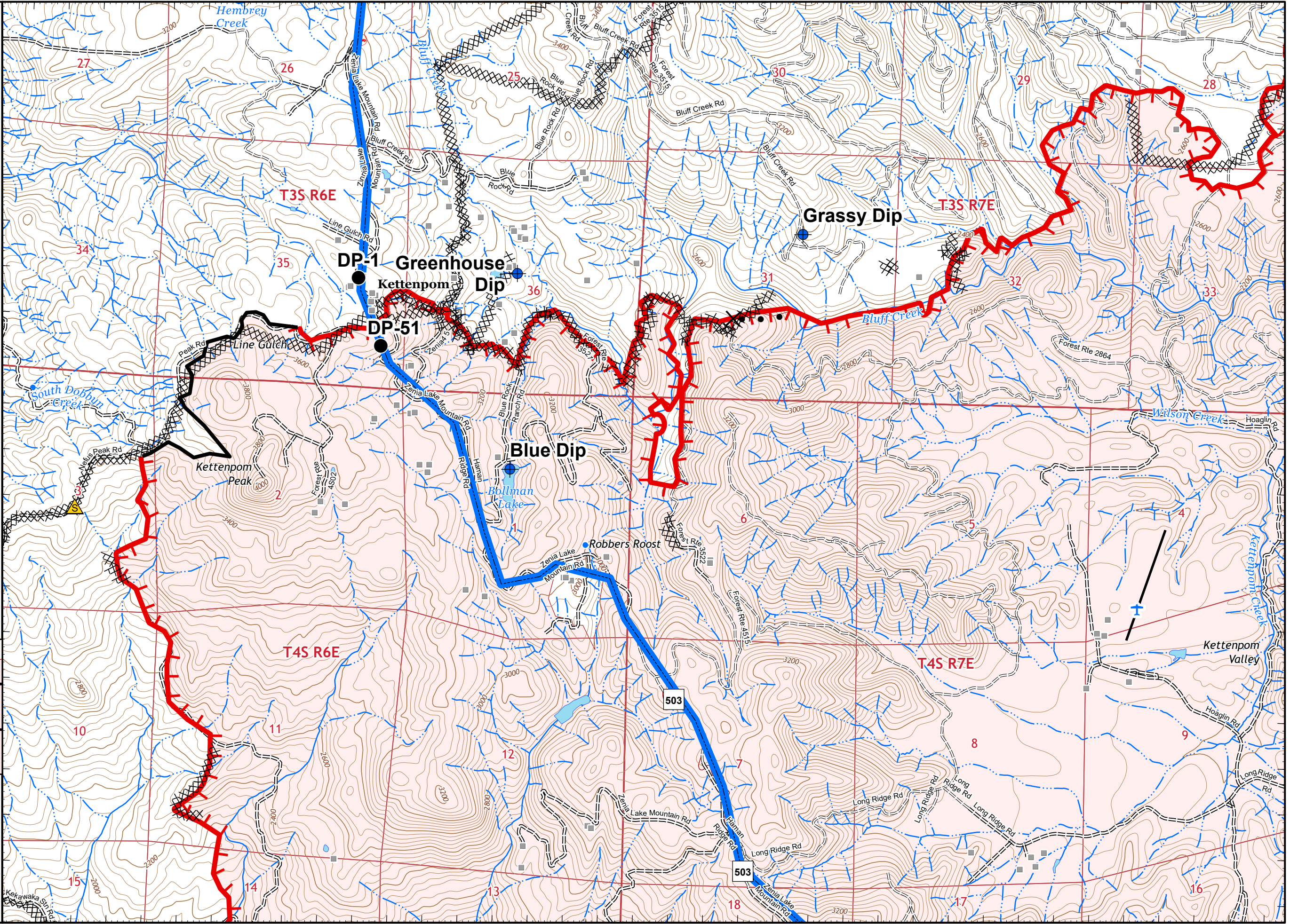
Adjacent Pages

pg. 8	pg. 9	pg. 10
pg. 12	pg. 13	pg. 14
pg. 15	pg. 16	

Miles
0 0.25 0.5

1:24,000

CALFIRE GIS
9/16/2020
02:36 hrs



123°23'50"W 123°23'30"W 123°23'10"W 123°22'50"W 123°22'30"W 123°22'10"W 123°21'50"W 123°21'30"W 123°21'10"W 123°20'50"W 123°20'30"W 123°20'10"W 123°19'50"W 123°19'30"W 123°19'10"W 123°18'50"W 123°18'30"W 123°18'10"W



IAP MAP

August Complex West Zone

CA-MEU-10843
September 16, 2020
0700 - 0700 NAD 83
Page 14 of 26
NORTH ZONE

- Wildfire Daily Fire Perimeter
- Uncontrolled Fire Edge
- Completed Dozer Line
- Structures

Adjacent Pages

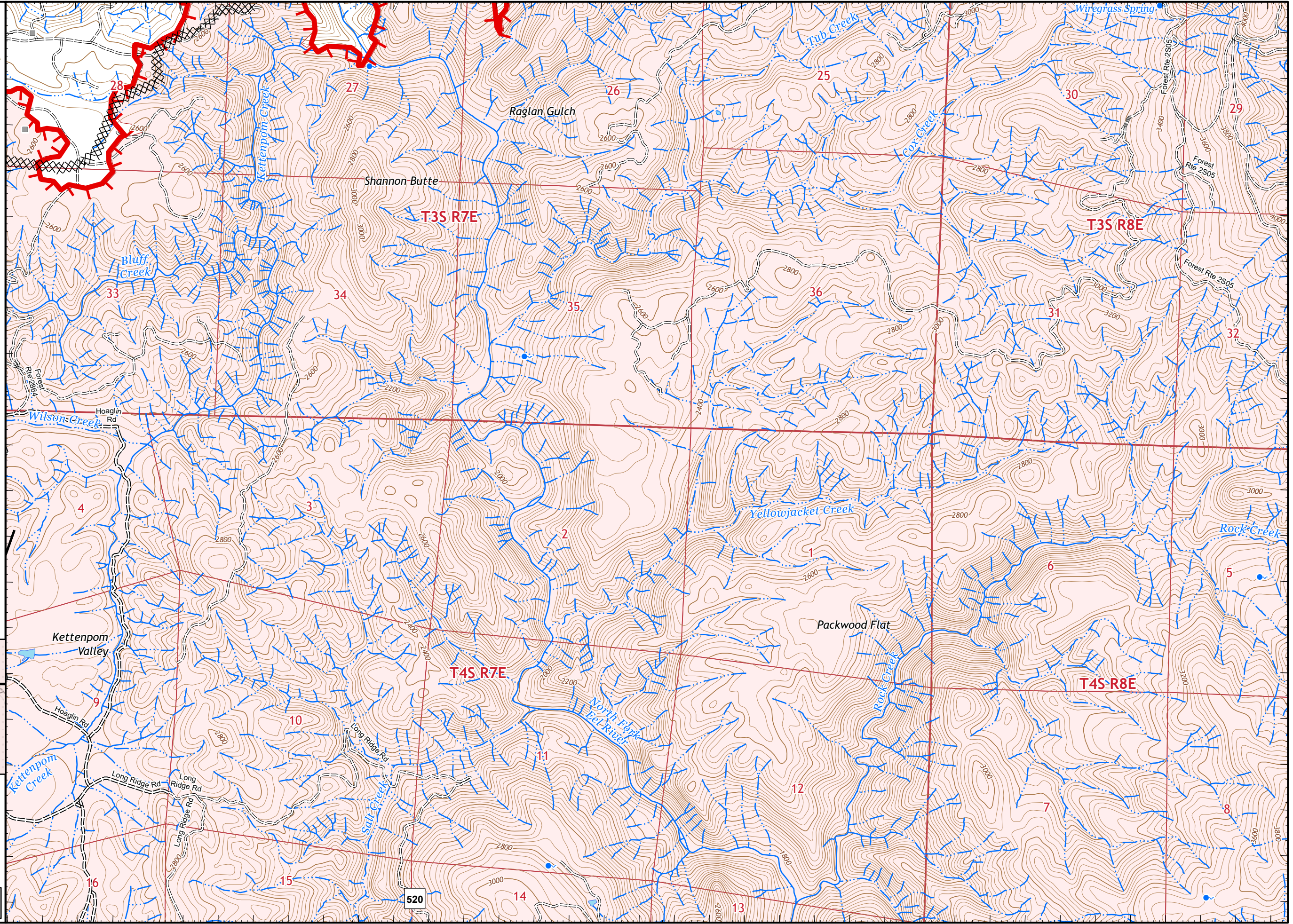
pg. 9	pg. 10	pg. 11
pg. 13	pg. 14	
pg. 16		



Miles
0 0.25 0.5

1:24,000

CALFIRE GIS
9/16/2020
02:36 hrs



123°23'50"W 123°23'30"W 123°23'10"W 123°22'50"W 123°22'30"W 123°22'10"W 123°21'50"W 123°21'30"W 123°21'10"W 123°20'50"W 123°20'30"W 123°20'10"W 123°19'50"W 123°19'30"W 123°19'10"W 123°18'50"W 123°18'30"W 123°18'10"W 12:Pg.14



IAP MAP

August Complex West Zone

CA-MEU-10843
September 16, 2020
0700 - 0700 NAD 83
Page 15 of 26
Branch 50
Div TT

- Wildfire Daily Fire Perimeter
- Uncontrolled Fire Edge
- Completed Dozer Line
- Proposed Dozer Line
- Structures

Adjacent Pages

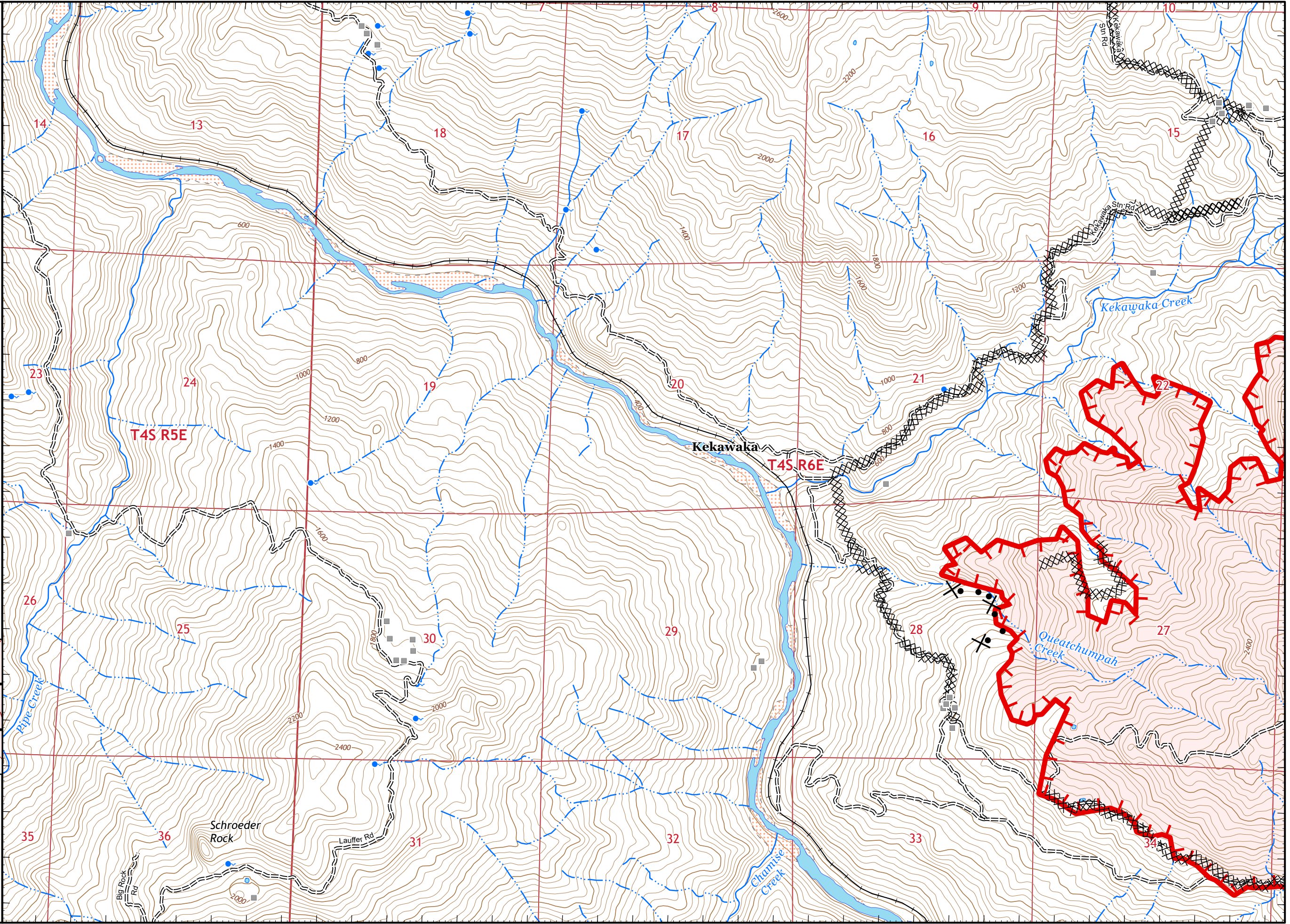
pg. 12	pg. 13
pg. 15	pg. 16
pg. 17	pg. 18

Miles

0 0.25 0.5

1:24,000

CALFIRE GIS
9/16/2020
02:37 hrs





IAP MAP
August Complex
West Zone
CA-MEU-10843
September 16, 2020
0700 - 0700 NAD 83
Page 16 of 26
Branch 50
Div TT

- Zone Boundary
- Wildfire Daily Fire Perimeter
- Uncontrolled Fire Edge
- Completed Dozer Line
- Structures

Adjacent Pages

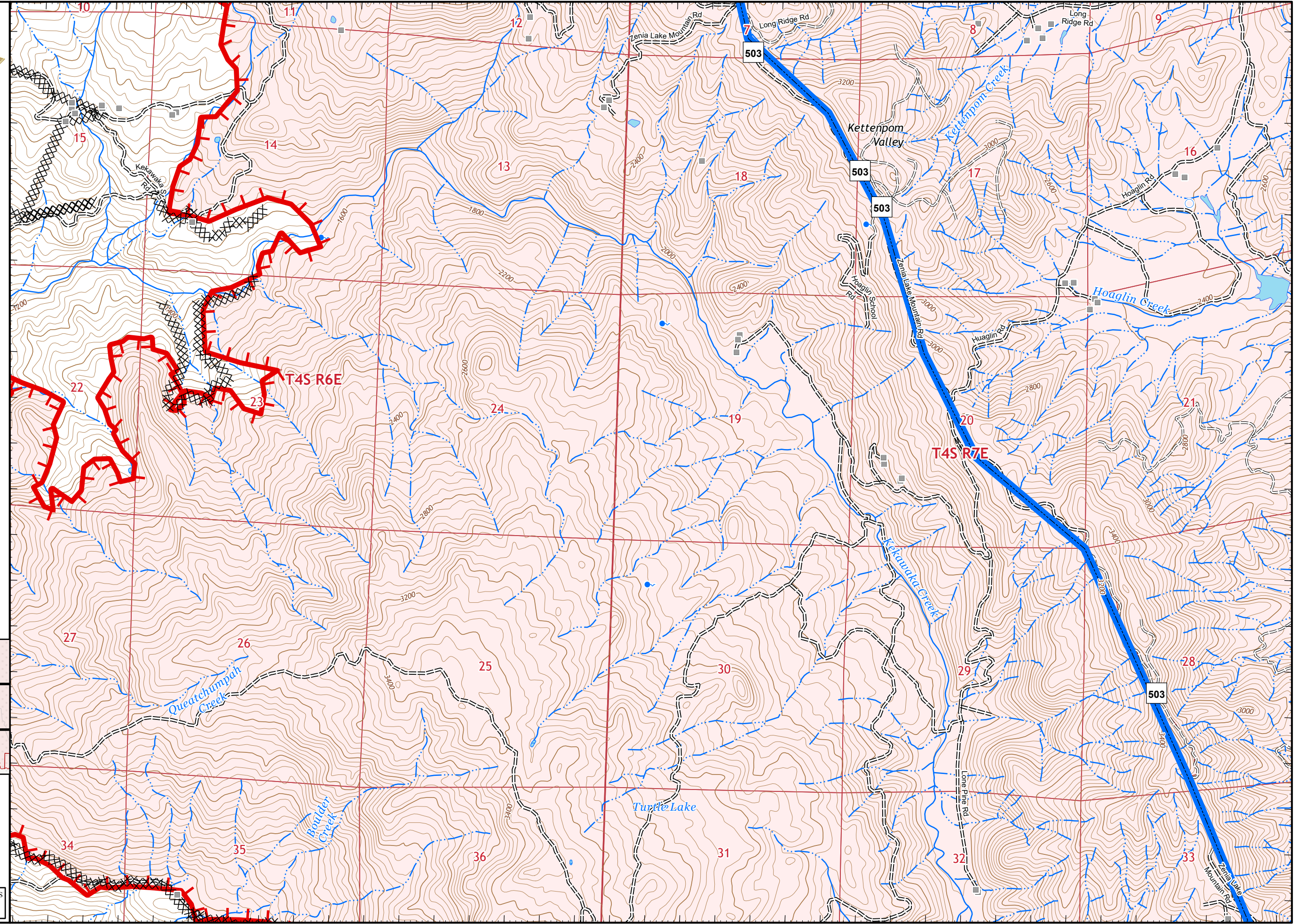
pg. 12	pg. 13	pg. 14
pg. 15	pg. 16	
pg. 17	pg. 18	pg. 19

Compass rose showing North (N), South (S), East (E), and West (W).

Scale bar in Miles: 0, 0.25, 0.5

Scale: 1:24,000

CALFIRE GIS
9/16/2020
02:38 hrs









IAP MAP



August Complex West Zone

CA-MEU-10843
September 16, 2020
0700 - 0700 NAD 83
Page 17 of 26
Branch 50
Div TT

-  Wildfire Daily Fire Perimeter
-  Uncontrolled Fire Edge
-  Completed Dozer Line
-  Structures

Adjacent Pages

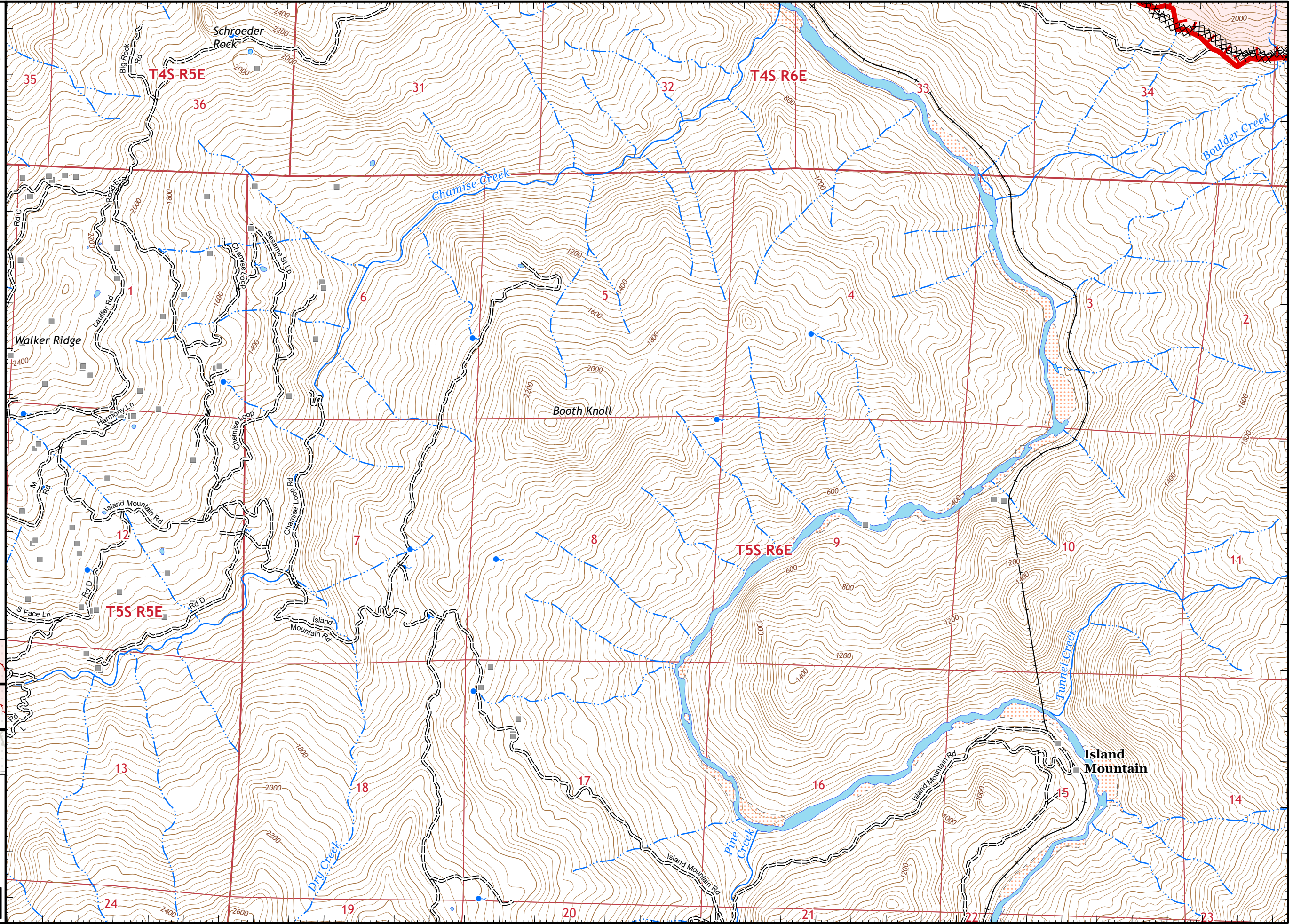
pg. 15	pg. 16
pg. 17	pg. 18
pg. 22	pg. 23

Miles
0 0.25 0.5

1:24,000

CALFIRE GIS
9/16/2020
02:38 hrs





IAP MAP

August Complex West Zone

CA-MEU-10843
September 16, 2020
0700 - 0700 NAD 83
Page 18 of 26
Branch 50
Div SS/TT

- Zone Boundary
- Wildfire Daily Fire Perimeter
- Uncontrolled Fire Edge
- Contained Line
- Completed Dozer Line
- Dip Site
- Helispot
- Division Break
- Structures

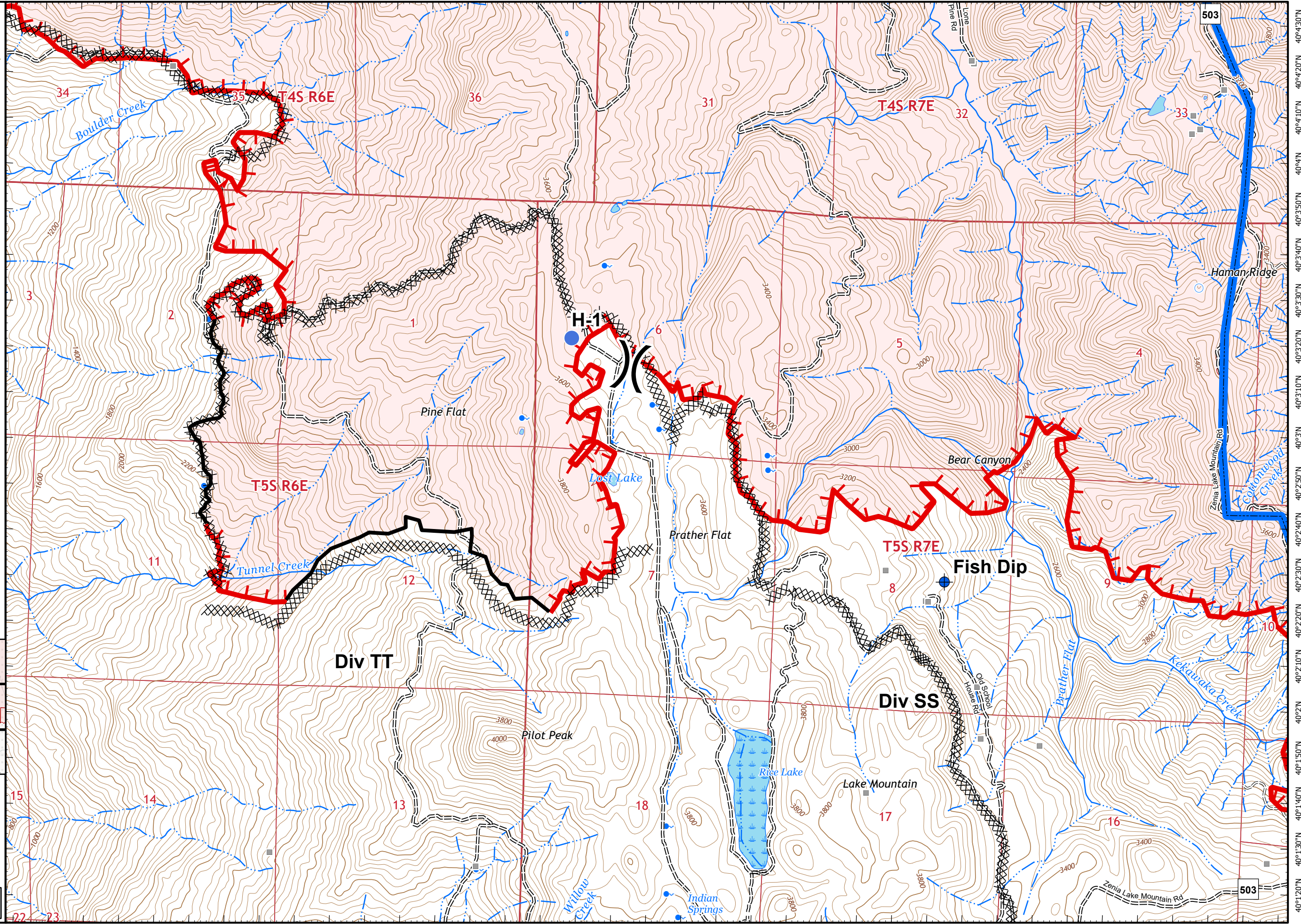
Adjacent Pages

pg. 15	pg. 16	
pg. 17	pg. 18	pg. 19
pg. 22	pg. 23	pg. 24

Miles
0 0.25 0.5

1:24,000

CALFIRE GIS
9/16/2020
02:39 hrs





IAP MAP

August Complex West Zone

CA-MEU-10843
September 16, 2020
0700 - 0700 NAD 83
Page 19 of 26
Branch 43/50
Div LL/SS

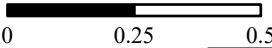
- Zone Boundary
- Wildfire Daily Fire Perimeter
- Uncontrolled Fire Edge
- Completed Dozer Line
- Structures

Adjacent Pages

pg. 16		
pg. 18	pg. 19	pg. 20
pg. 23	pg. 24	pg. 25

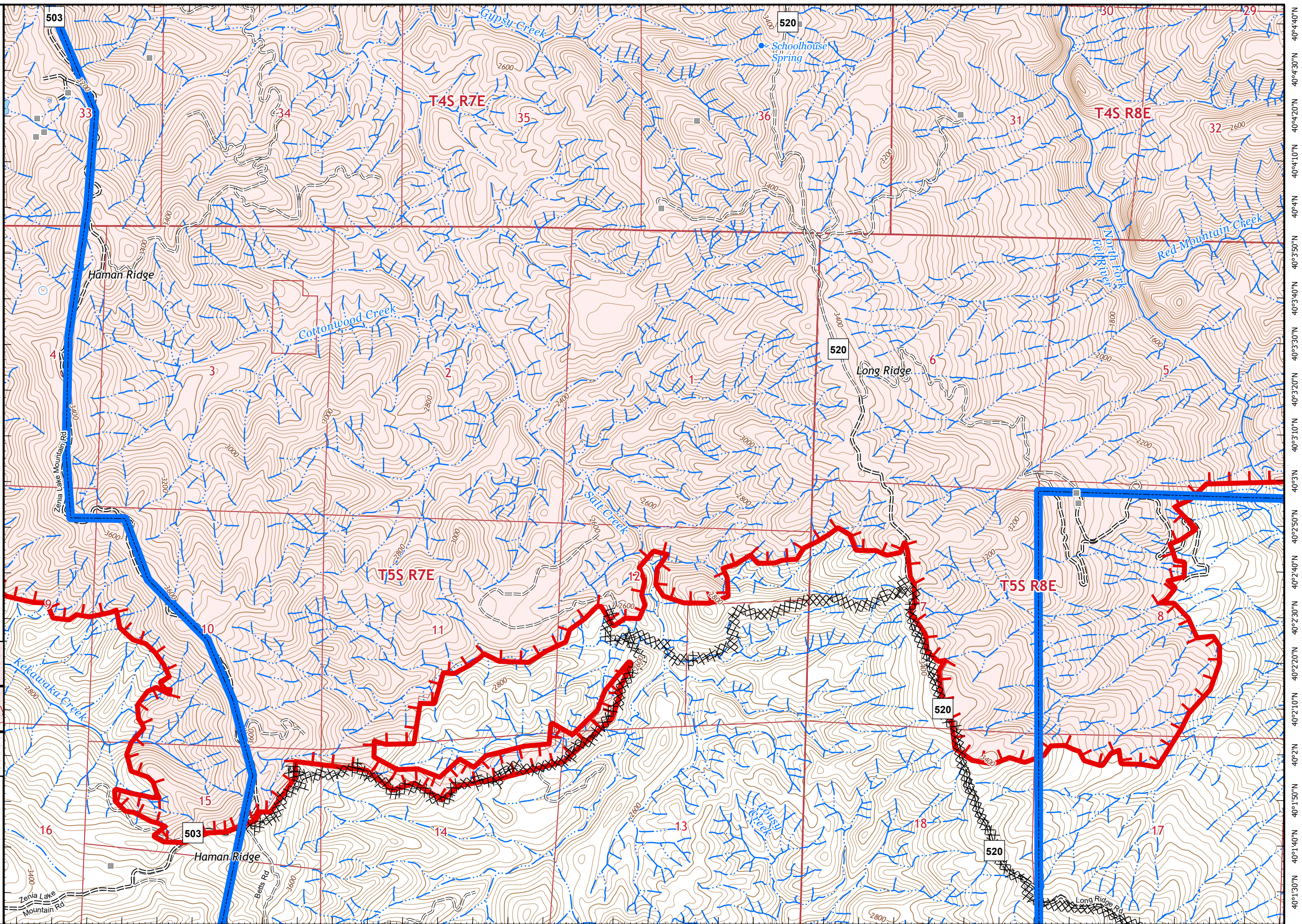


Miles



1:24,000

CALFIRE GIS
9/16/2020
02:39 hrs





IAP MAP

August Complex West Zone

CA-MEU-10843
September 16, 2020
0700 - 0700 NAD 83
Page 20 of 26
Branch 43
Div LL

- Zone Boundary
- Wildfire Daily Fire Perimeter
- Uncontrolled Fire Edge
- Completed Dozer Line
- Structures

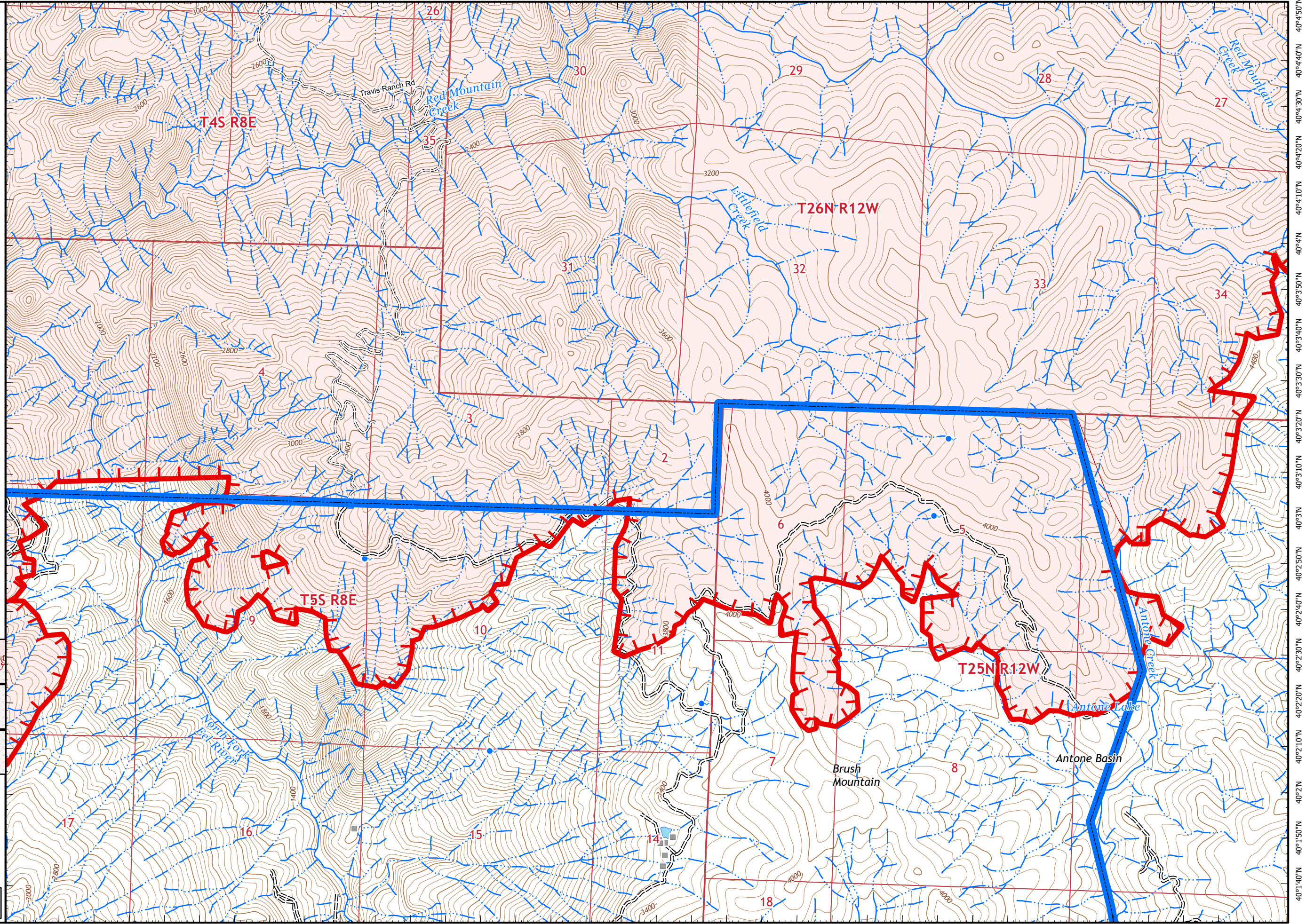
Adjacent Pages

pg. 19 pg. 20 pg. 21

pg. 24 pg. 25 pg. 26



Miles
0 0.25 0.5
1:24,000
CALFIRE GIS
9/16/2020
02:40 hrs






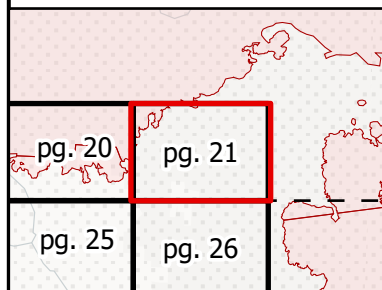
IAP MAP

August Complex West Zone

CA-MEU-10843
September 16, 2020
0700 - 0700 NAD 83
Page 21 of 26
Branch 43
Div LL

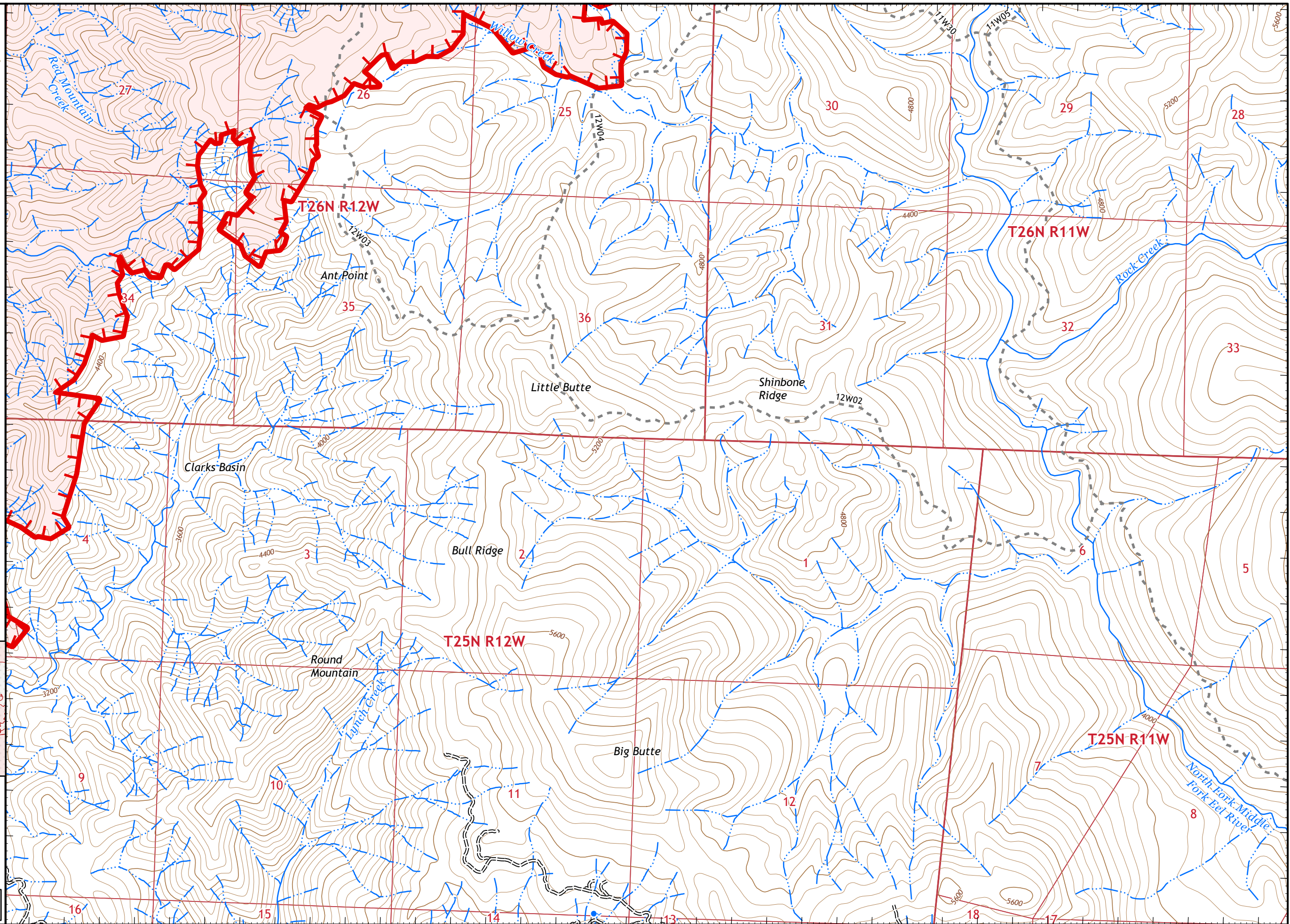
- Wildfire Daily Fire Perimeter
- Uncontrolled Fire Edge

Adjacent Pages



1:24,000

CALFIRE GIS
9/16/2020
02:41 hrs





IAP MAP

August Complex West Zone

CA-MEU-10843
September 16, 2020
0700 - 0700 NAD 83
Page 22 of 26
Branch 50
Div TT

■ Structures

Adjacent Pages

pg. 17	pg. 18
pg. 22	pg. 23

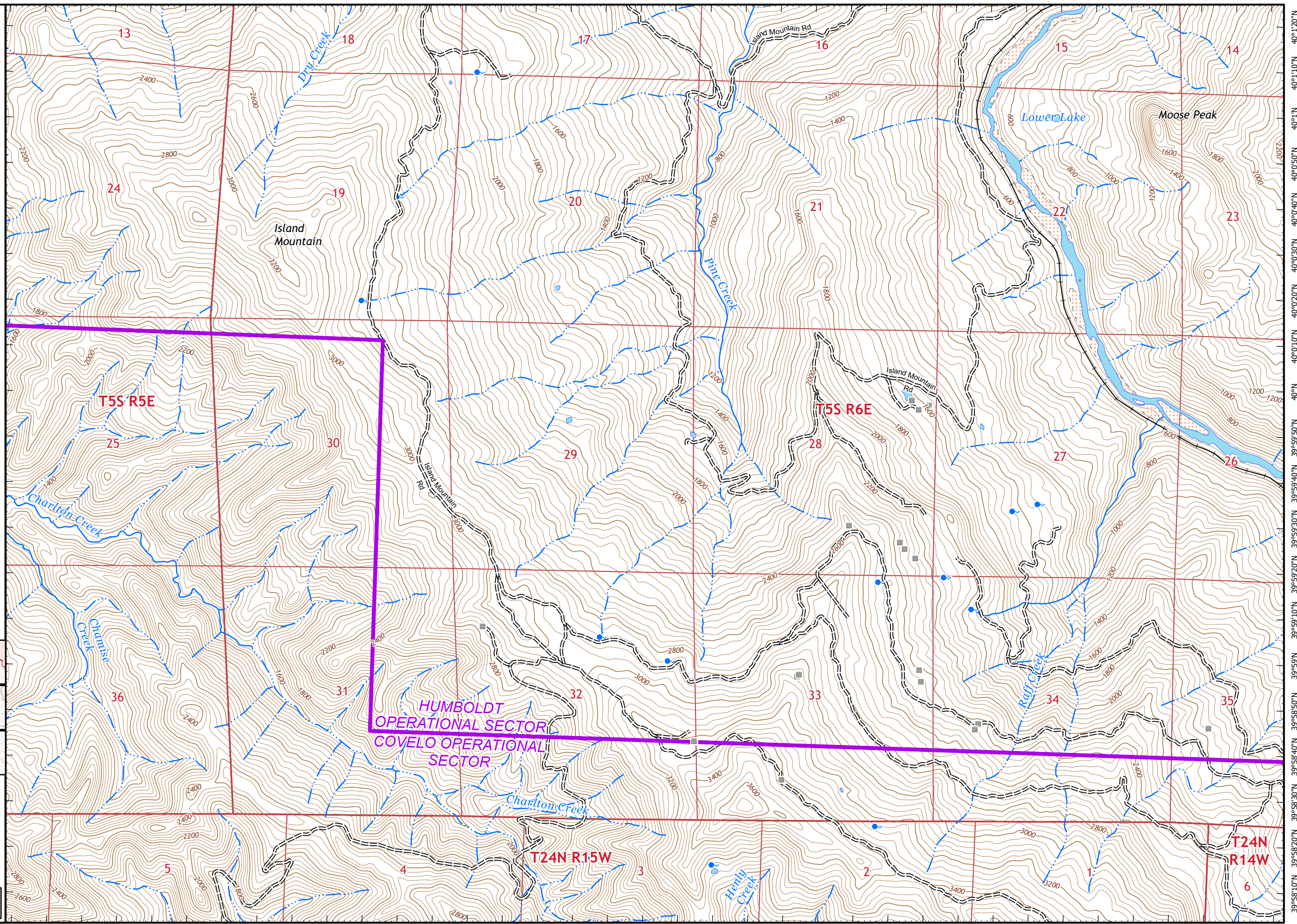
Compass rose showing North (N), South (S), East (E), and West (W).

Scale bar: 0 to 0.5 Miles

1:24,000

QR code

CALFIRE GIS
9/16/2020
02:41 hrs





IAP MAP

August Complex West Zone

CA-MEU-10843
September 16, 2020
0700 - 0700 NAD 83
Page 23 of 26
Branch 50
Div SS/TT

- XX XX Completed Dozer Line
- ◆ Dip Site
- Drop Point
- Structures

Adjacent Pages

pg. 17	pg. 18	pg. 19
pg. 22	pg. 23	pg. 24

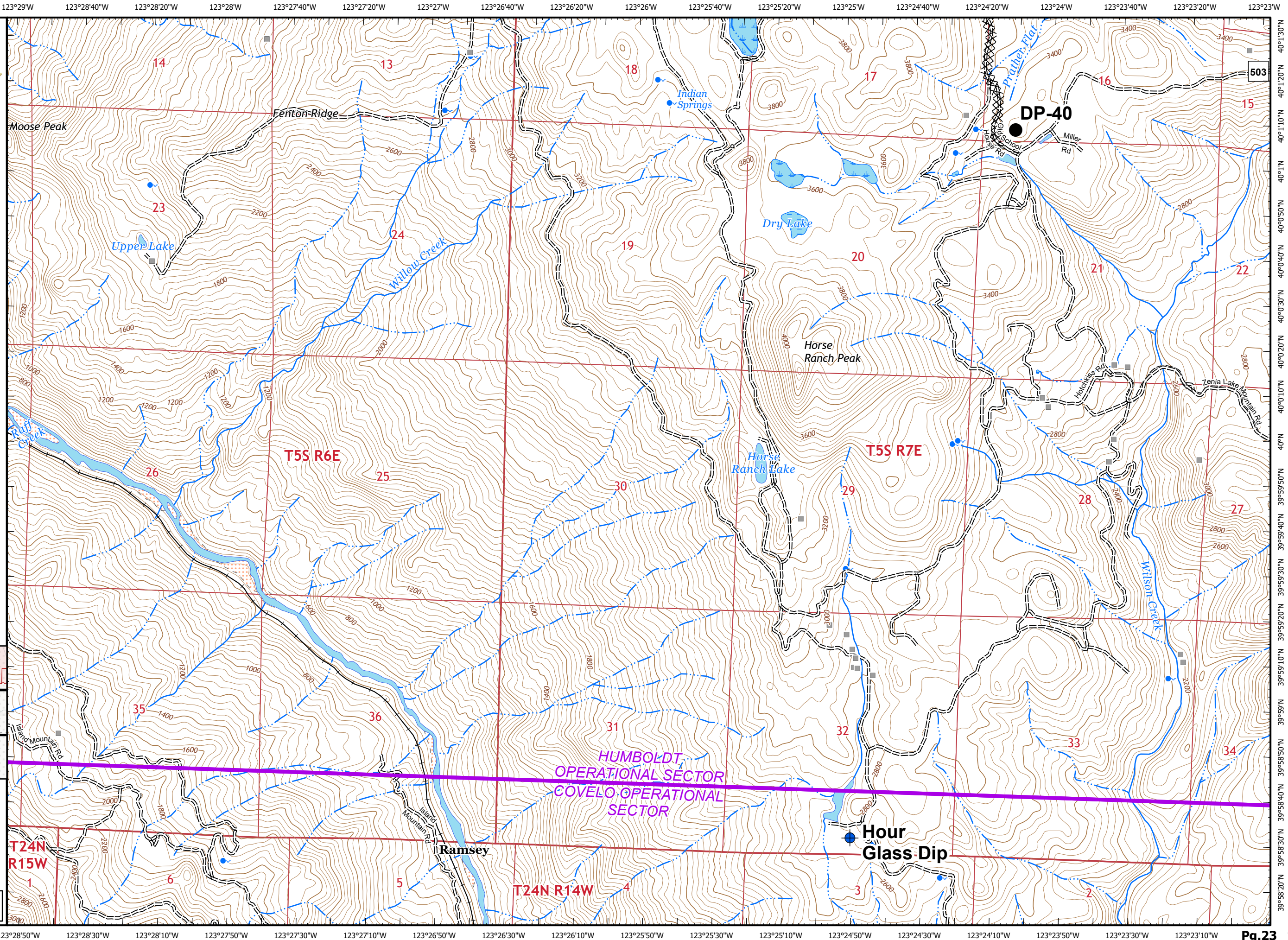


Miles

0 0.25 0.5

1:24,000

CALFIRE GIS
9/16/2020
02:42 hrs





IAP MAP

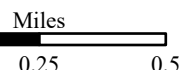
August Complex West Zone

CA-MEU-10843
September 16, 2020
0700 - 0700 NAD 83
Page 24 of 26
Branch 43/50
Div LL/SS

- Zone Boundary
- Wildfire Daily Fire Perimeter
- Uncontrolled Fire Edge
- Completed Dozer Line
- Dip Site
- Branch Break
- Structures

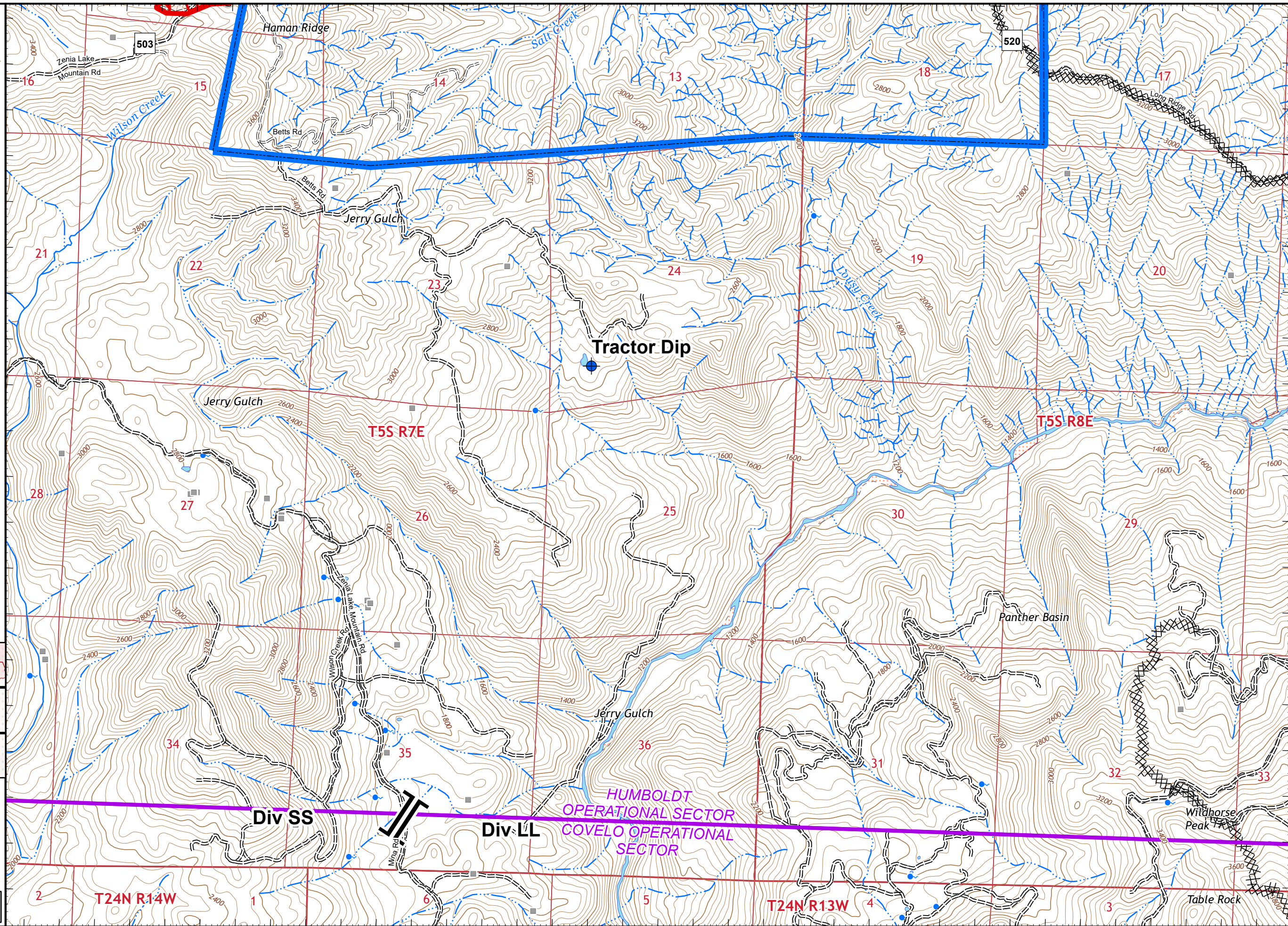
Adjacent Pages

pg. 18	pg. 19	pg. 20
pg. 23	pg. 24	pg. 25



1:24,000

CALFIRE GIS
9/16/2020
02:42 hrs





IAP MAP

August Complex West Zone

CA-MEU-10843
September 16, 2020
0700 - 0700 NAD 83
Page 25 of 26
Branch 43
Div LL

- Zone Boundary
- Completed Dozer Line
- Structures

Adjacent Pages

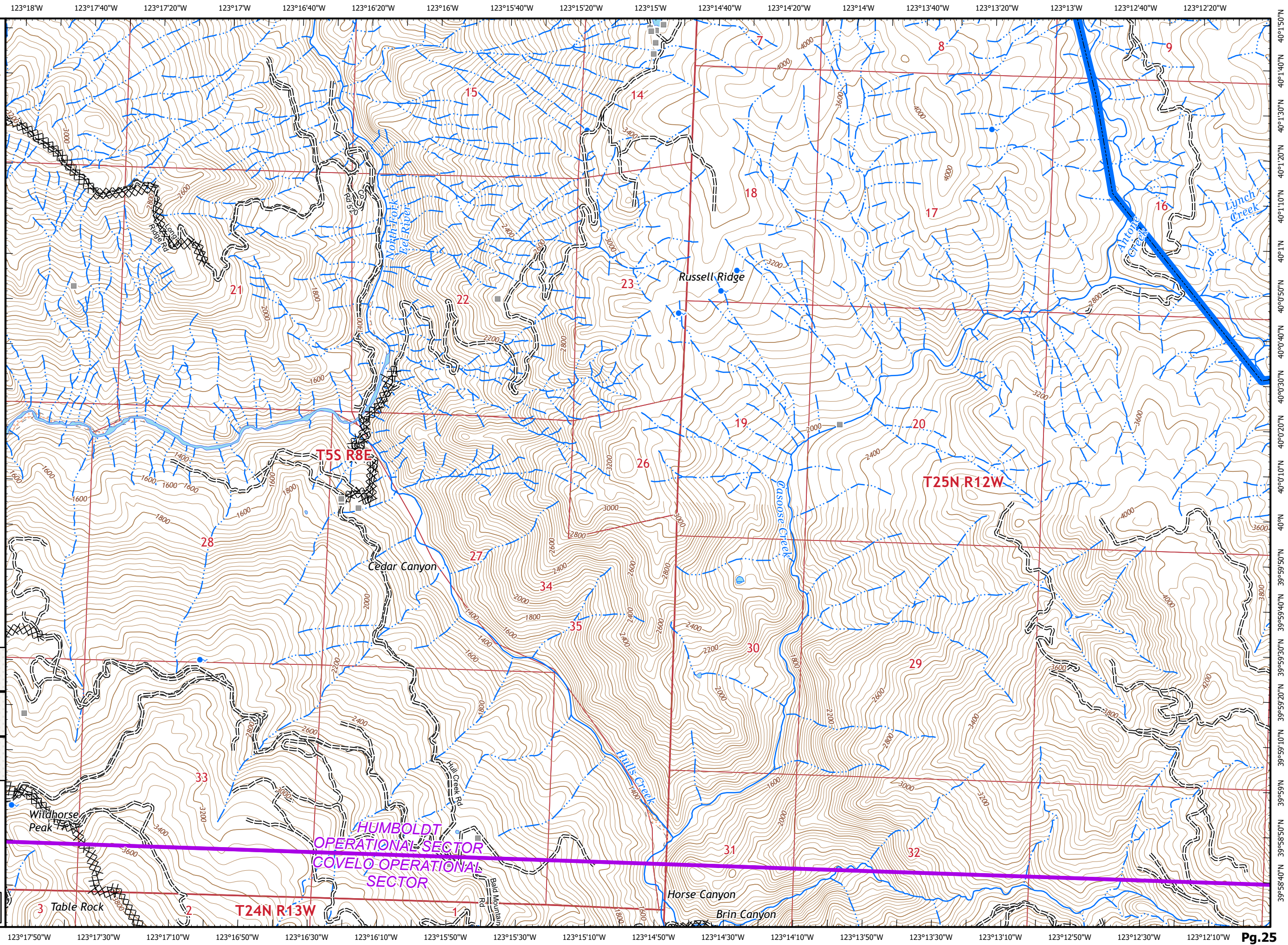
pg. 19	pg. 20	pg. 21
pg. 24	pg. 25	pg. 26



Miles
0 0.25 0.5

1:24,000

CALFIRE GIS
9/16/2020
02:43 hrs





IAP MAP

August Complex
West Zone

CA-MEU-10843
September 16, 2020
0700 - 0700 NAD 83
Page 26 of 26
Branch 43
Div LL

- Zone Boundary
- Structures

Adjacent Pages

pg. 20	pg. 21
pg. 25	pg. 26



Miles
0 0.25 0.5

1:24,000

CALFIRE GIS
9/16/2020
02:44 hrs

