



IAP MAP

August Complex

West Zone

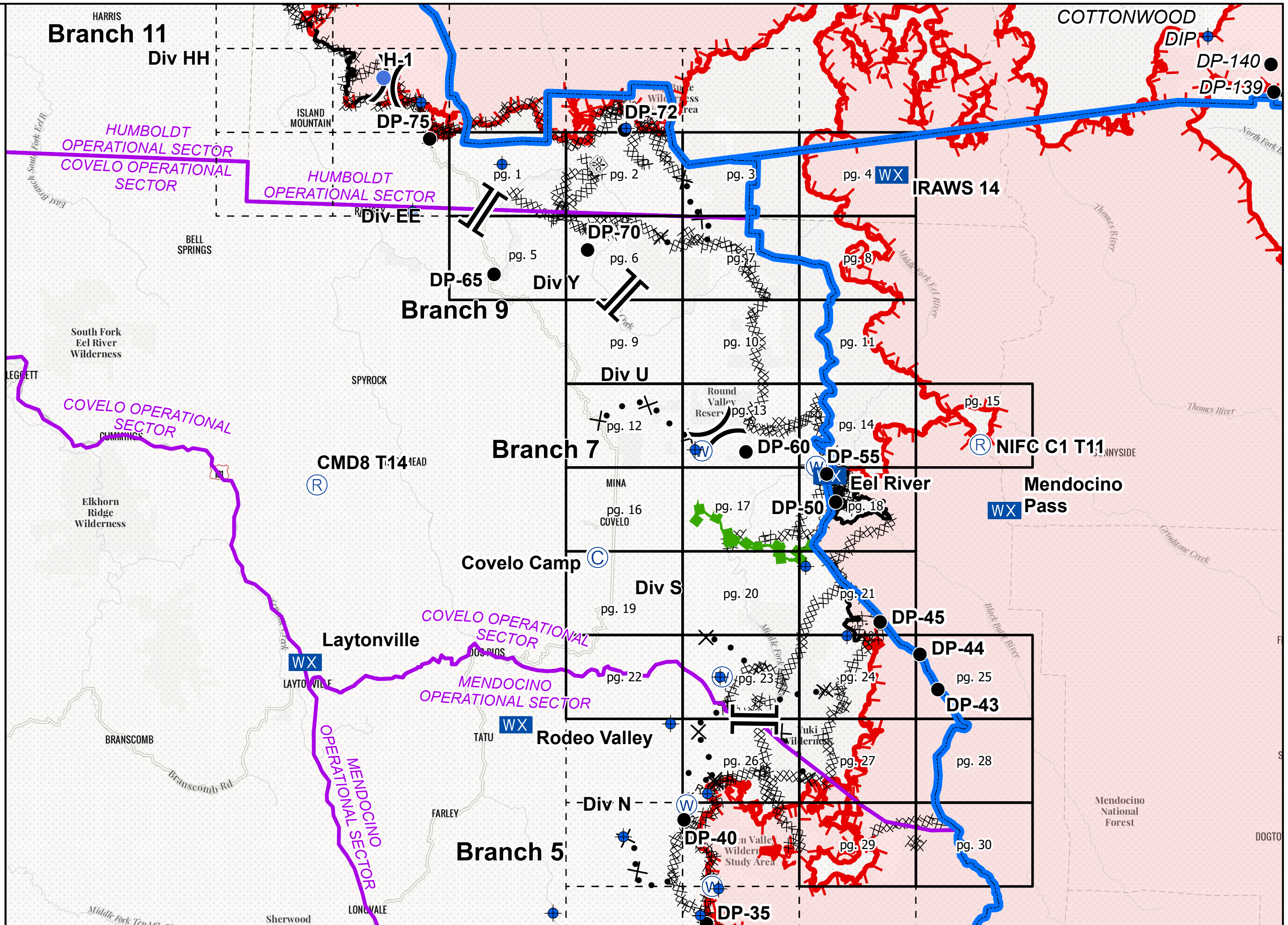
CA-MEU-10843
 September 19, 2020
 0700 - 0700 NAD 83
 Overview

- Zone Boundary
- Dip Site
- Drop Point
- Helispot
- Wildfire Daily Fire Perimeter
- Uncontrolled Fire Edge
- Contained Line
- Completed Dozer Line
- Completed Hand Line
- Road as Completed Line
- Proposed Dozer Line
- Escape Route
- Operational Sectors
- Covelo2

COVELO



CALFIRE GIS
 9/19/2020
 01:30 hrs





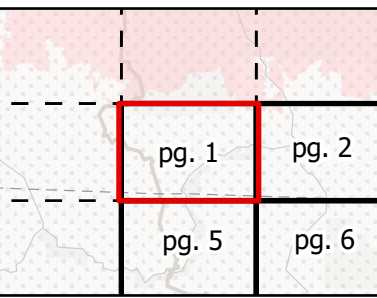
IAP MAP

August Complex
West Zone

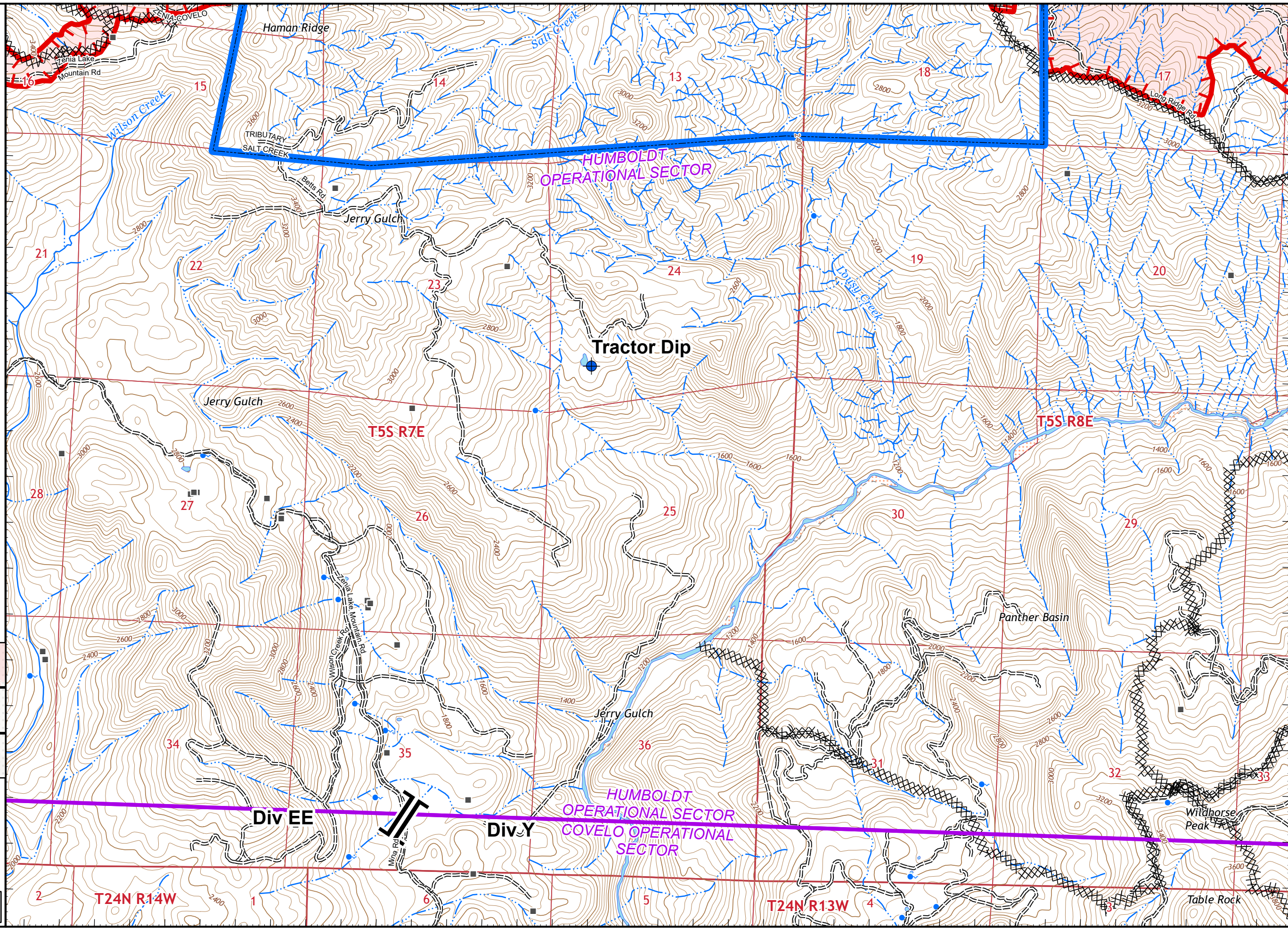
CA-MEU-10843
September 19, 2020
0700 - 0700 NAD 83
Page 1 of 30
Branch 9/11
Div Y/EE

- Zone Boundary
- Wildfire Daily Fire Perimeter
- Uncontrolled Fire Edge
- Completed Dozer Line
- Dip Site
- Branch Break
- Structures

Adjacent Pages



Miles
0 0.25 0.5
1:24,000
CALFIRE GIS
9/19/2020
01:12 hrs












123°18'W 123°17'40"W 123°17'20"W 123°17'W 123°16'40"W 123°16'20"W 123°16'W 123°15'40"W 123°15'20"W 123°15'W 123°14'40"W 123°14'20"W 123°14'W 123°13'40"W 123°13'20"W 123°13'W 123°12'40"W 123°12'20"W



IAP MAP

August Complex
West Zone

CA-MEU-10843
September 19, 2020
0700 - 0700 NAD 83
Page 2 of 30
Branch 9
Div Y

-  Zone Boundary
-  Wildfire Daily Fire Perimeter
-  Uncontrolled Fire Edge
-  Completed Dozer Line
-  Proposed Dozer Line
-  Bridge
-  Dip Site
-  Drop Point
-  Structures

Adjacent Pages

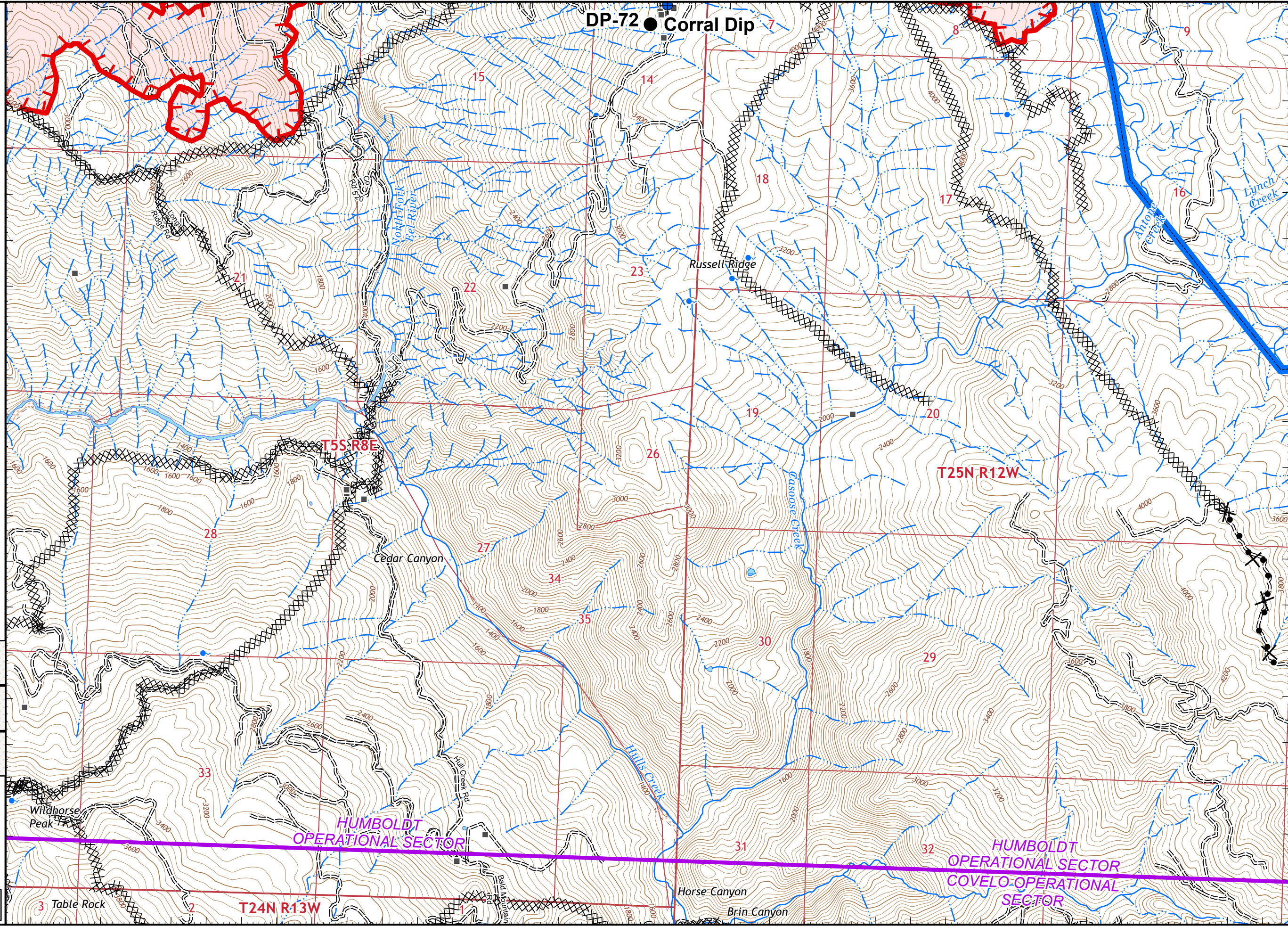
pg. 1	pg. 2	pg. 3
pg. 5	pg. 6	pg. 7



Miles
0 0.25 0.5

1:24,000

CALFIRE GIS
9/19/2020
01:12 hrs



123°17'50"W 123°17'30"W 123°17'10"W 123°16'50"W 123°16'30"W 123°16'10"W 123°15'50"W 123°15'30"W 123°15'10"W 123°14'50"W 123°14'30"W 123°14'10"W 123°13'50"W 123°13'30"W 123°13'10"W 123°12'50"W 123°12'30"W 123°12'10"W Pg.2



IAP MAP

August Complex West Zone

CA-MEU-10843
September 19, 2020
0700 - 0700 NAD 83
Page 3 of 30
Branch 9
Div Y

- Zone Boundary
- Wildfire Daily Fire Perimeter
- Uncontrolled Fire Edge
- Completed Dozer Line
- Proposed Dozer Line
- Structures

Adjacent Pages

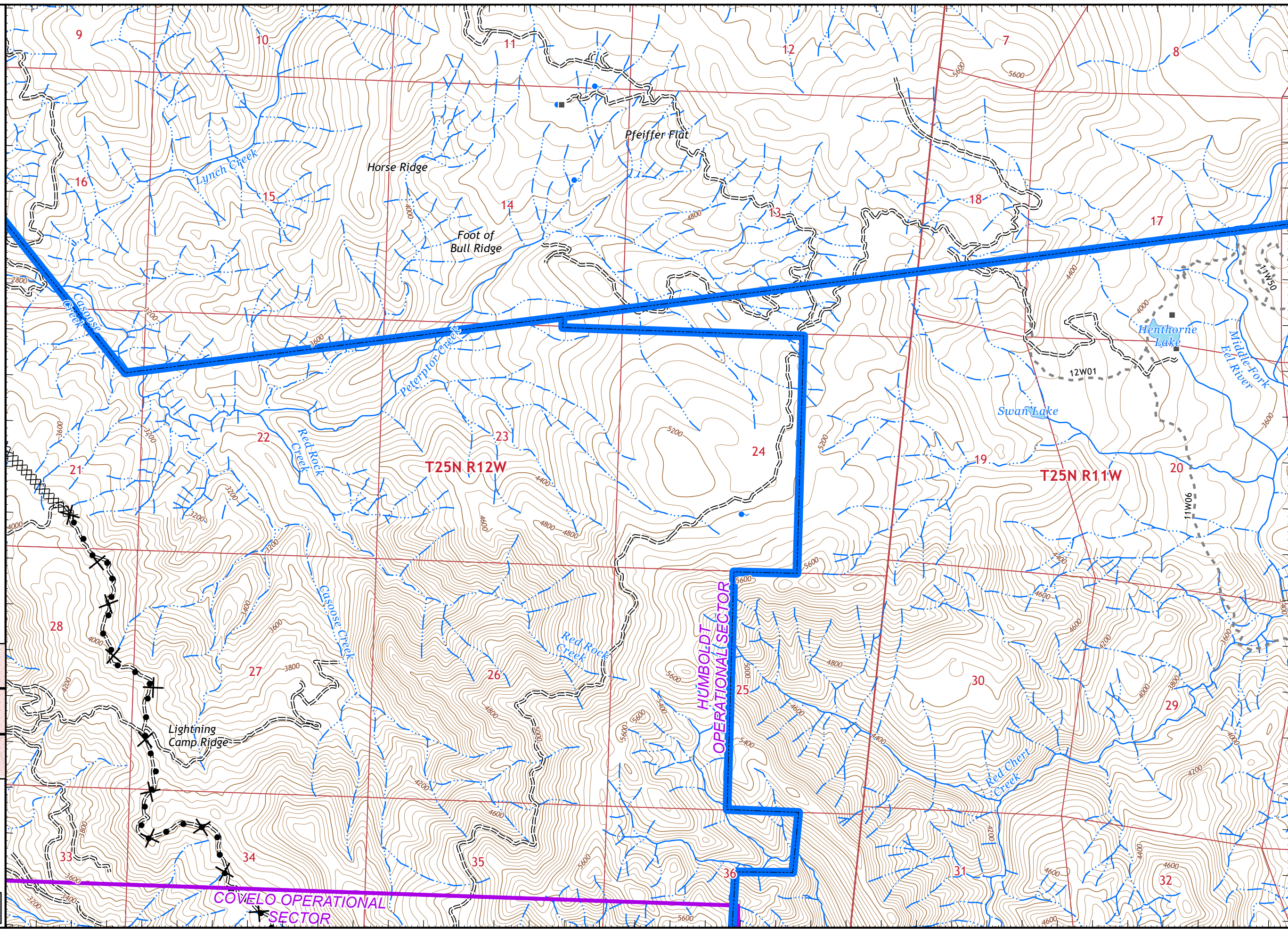
pg. 2	pg. 3	pg. 4
pg. 6	pg. 7	pg. 8



Miles
0 0.25 0.5

1:24,000

CALFIRE GIS
9/19/2020
01:13 hrs





IAP MAP

August Complex West Zone

CA-MEU-10843
September 19, 2020
0700 - 0700 NAD 83
Page 4 of 30
South Zone

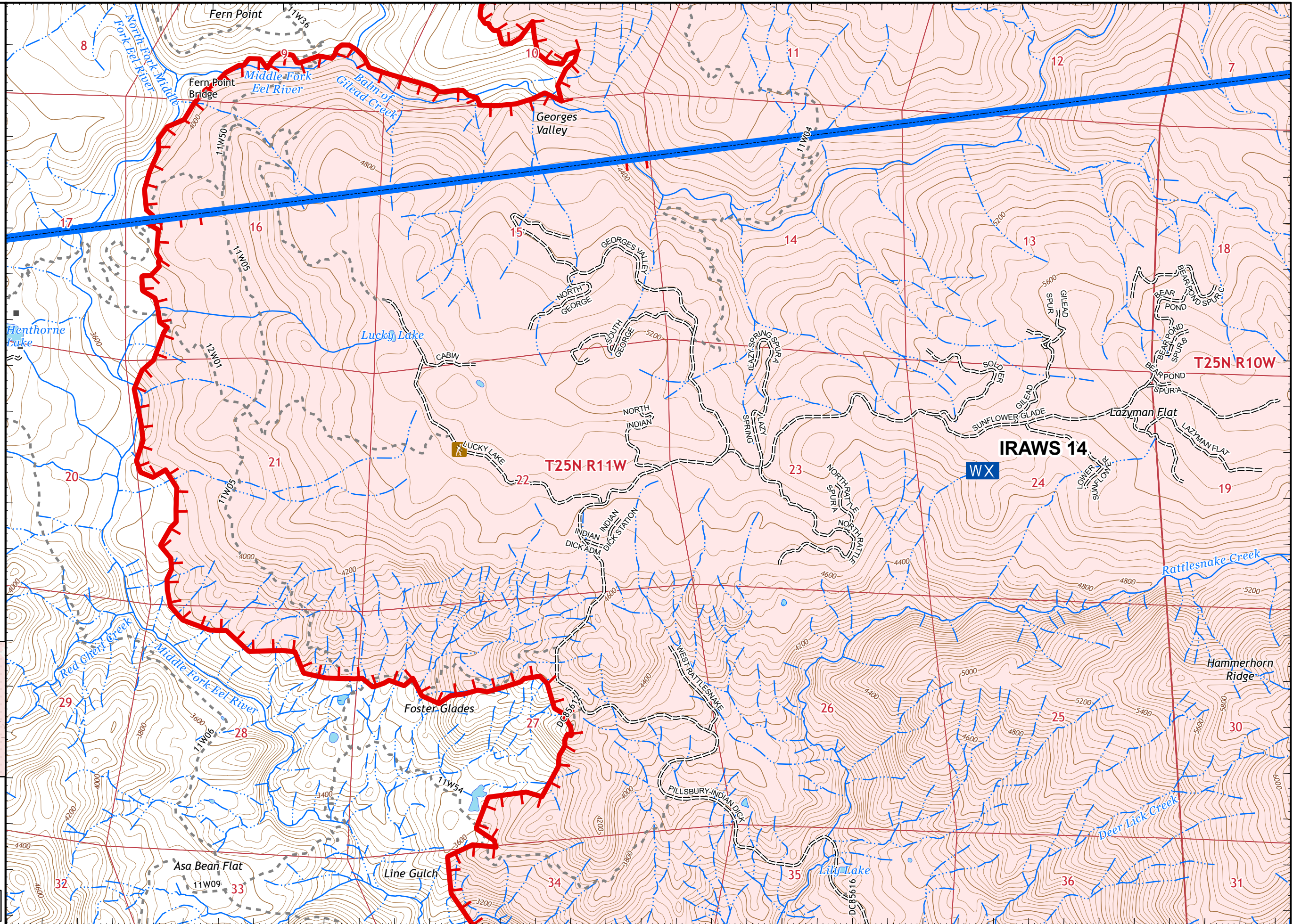
- Zone Boundary
- Wildfire Daily Fire Perimeter
- Uncontrolled Fire Edge
- Mobile Weather Unit
- Structures

Adjacent Pages

pg. 3	pg. 4
pg. 7	pg. 8



Miles
0 0.25 0.5
1:24,000
CALFIRE GIS
9/19/2020
01:13 hrs





IAP MAP

August Complex West Zone

CA-MEU-10843
September 19, 2020
0700 - 0700 NAD 83
Page 5 of 30
Branch 9
Div Y

- XX Completed Dozer Line
- Drop Point
-]] Branch Break
- Structures

Adjacent Pages

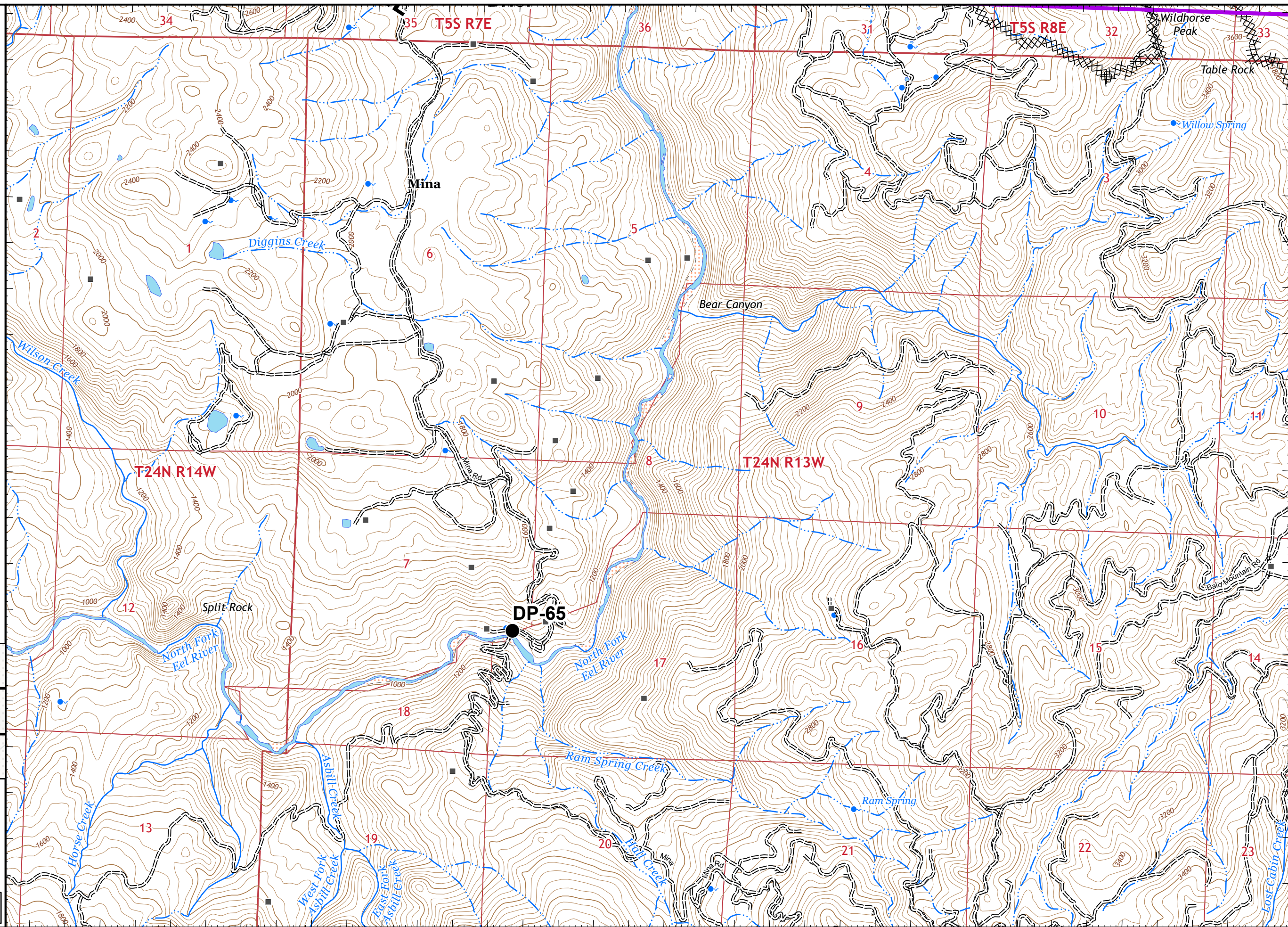
pg. 1	pg. 2
pg. 5	pg. 6
	pg. 9



Miles
0 0.25 0.5

1:24,000

CALFIRE GIS
9/19/2020
01:13 hrs



123°17'50"W 123°17'30"W 123°17'10"W 123°16'50"W 123°16'30"W 123°16'10"W 123°15'50"W 123°15'30"W 123°15'10"W 123°14'50"W 123°14'30"W 123°14'10"W 123°13'50"W 123°13'30"W 123°13'10"W 123°12'50"W 123°12'30"W 123°12'10"W



IAP MAP

August Complex
West Zone

CA-MEU-10843
September 19, 2020
0700 - 0700 NAD 83
Page 6 of 30
Branch 7/9
Div U/Y

- XX Completed Dozer Line
- X• Proposed Dozer Line
- Drop Point
-]] Branch Break
- Structures

Adjacent Pages

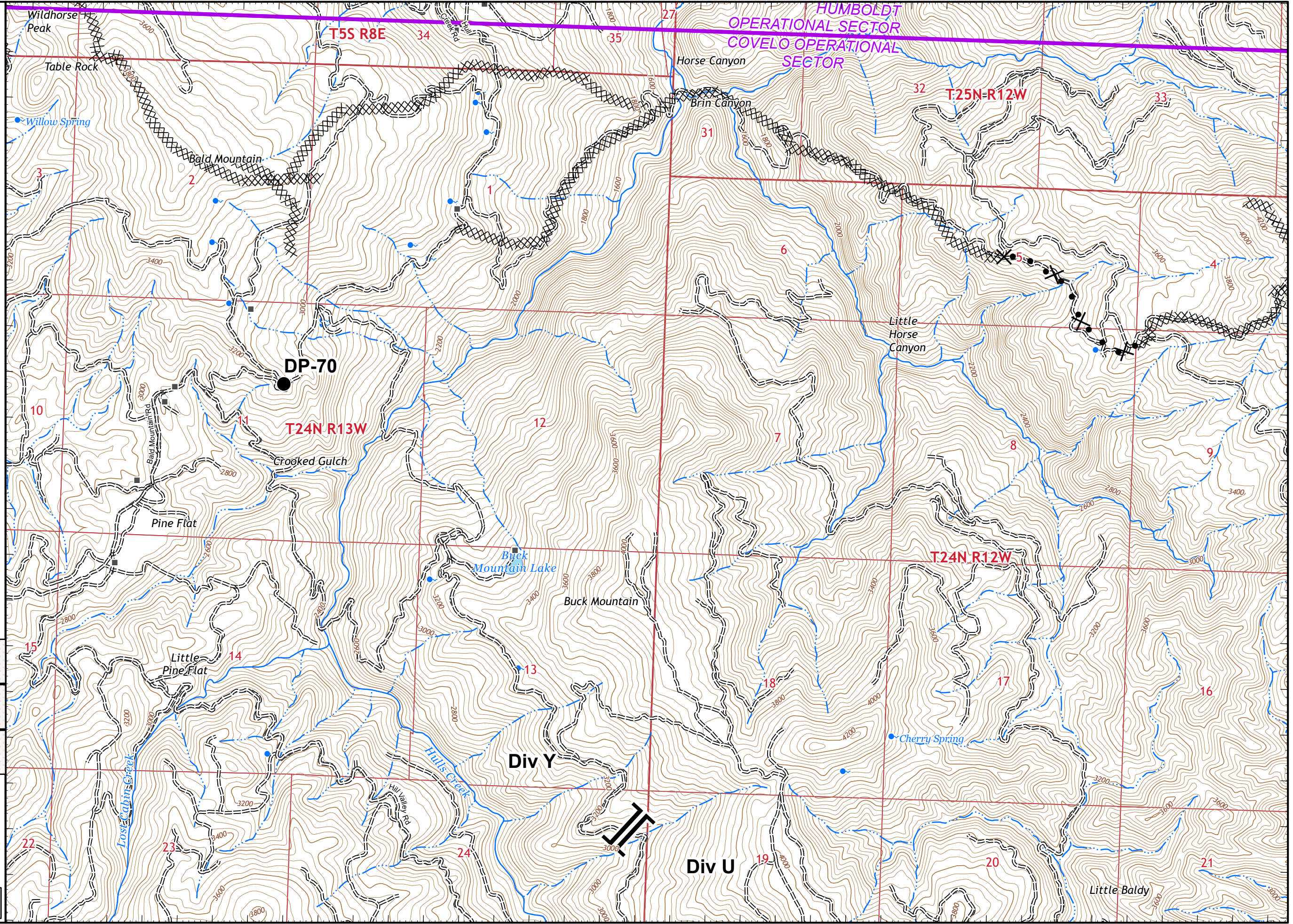
pg. 1	pg. 2	pg. 3
pg. 5	pg. 6	pg. 7
	pg. 9	pg. 10



Miles
0 0.25 0.5

1:24,000

CALFIRE GIS
9/19/2020
01:14 hrs



123°17'40"W 123°17'20"W 123°17'W 123°16'40"W 123°16'20"W 123°16'W 123°15'40"W 123°15'20"W 123°15'W 123°14'40"W 123°14'20"W 123°14'W 123°13'40"W 123°13'20"W 123°13'W 123°12'40"W 123°12'20"W 123°12'W



IAP MAP

August Complex West Zone

CA-MEU-10843
September 19, 2020
0700 - 0700 NAD 83
Page 7 of 30
Branch 7/9
Div U/Y

- Zone Boundary
- Completed Dozer Line
- Proposed Dozer Line

Adjacent Pages

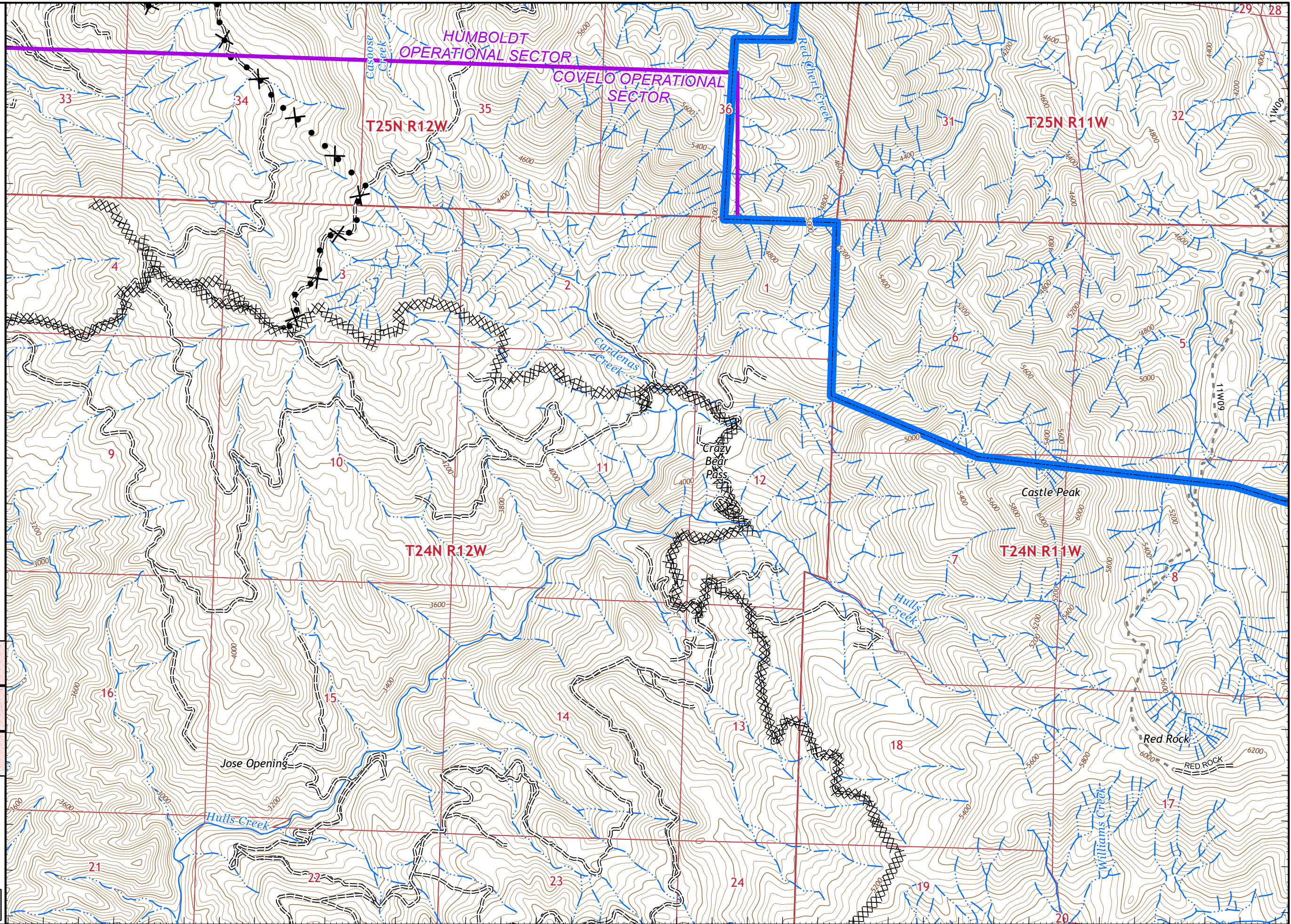
pg. 2	pg. 3	pg. 4
pg. 6	pg. 7	pg. 8
pg. 9	pg. 10	pg. 11



Miles
0 0.25 0.5

1:24,000

CALFIRE GIS
9/19/2020
01:14 hrs





IAP MAP

August Complex West Zone

CA-MEU-10843
September 19, 2020
0700 - 0700 NAD 83
Page 8 of 30
Branch 7
Div U

- Zone Boundary
- Wildfire Daily Fire Perimeter
- Uncontrolled Fire Edge
- Structures

Adjacent Pages

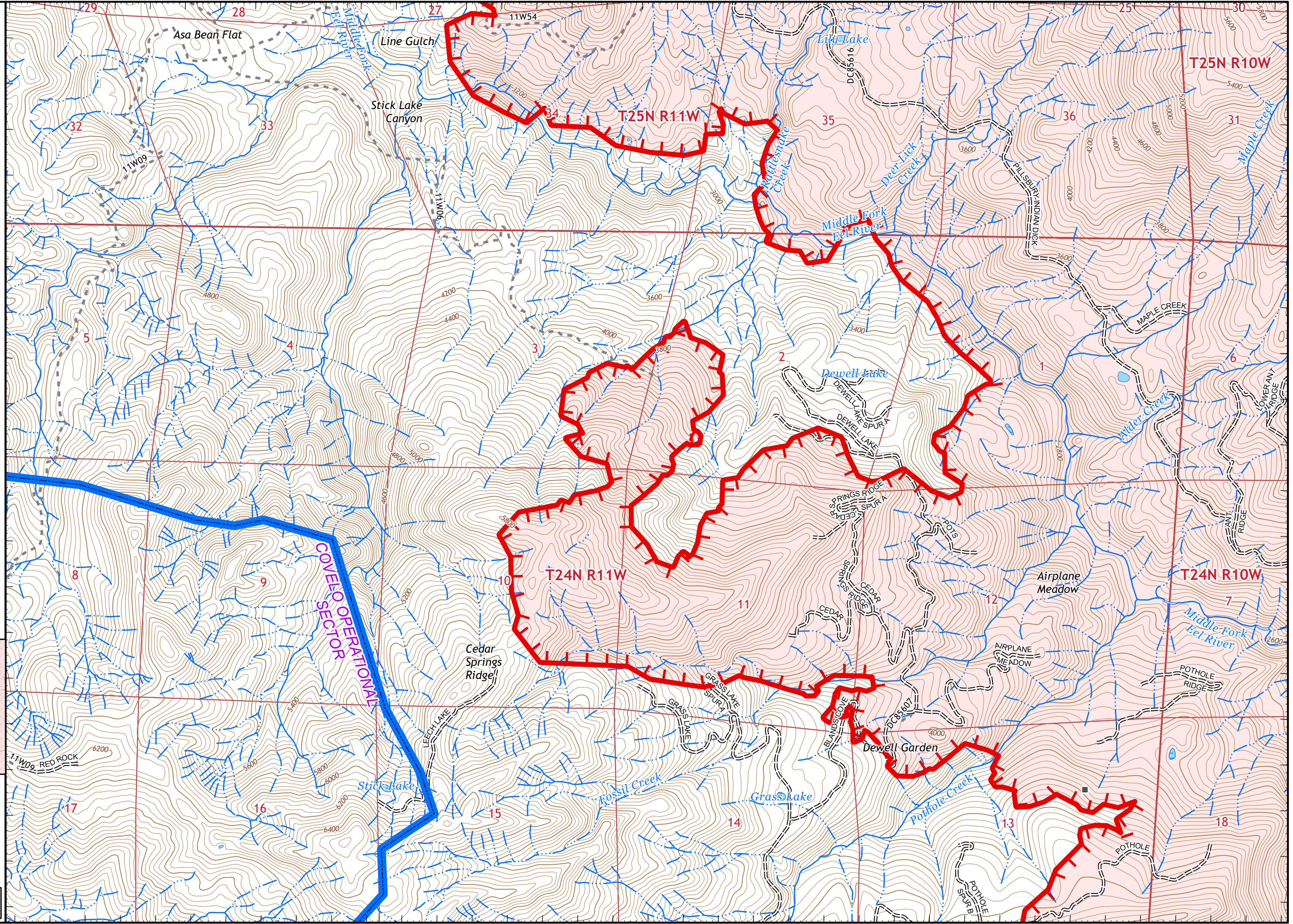
pg. 3	pg. 4	
pg. 7	pg. 8	
pg. 10	pg. 11	



Miles
0 0.25 0.5

1:24,000

CALFIRE GIS
9/19/2020
01:14 hrs



123°17'40"W 123°17'20"W 123°17'W 123°16'40"W 123°16'20"W 123°16'W 123°15'40"W 123°15'20"W 123°15'W 123°14'40"W 123°14'20"W 123°14'W 123°13'40"W 123°13'20"W 123°13'W 123°12'40"W 123°12'20"W 123°12'W



IAP MAP

August Complex
West Zone

CA-MEU-10843
September 19, 2020
0700 - 0700 NAD 83
Page 9 of 30
Branch 7
Div U

- Branch Break
- Structures

Adjacent Pages

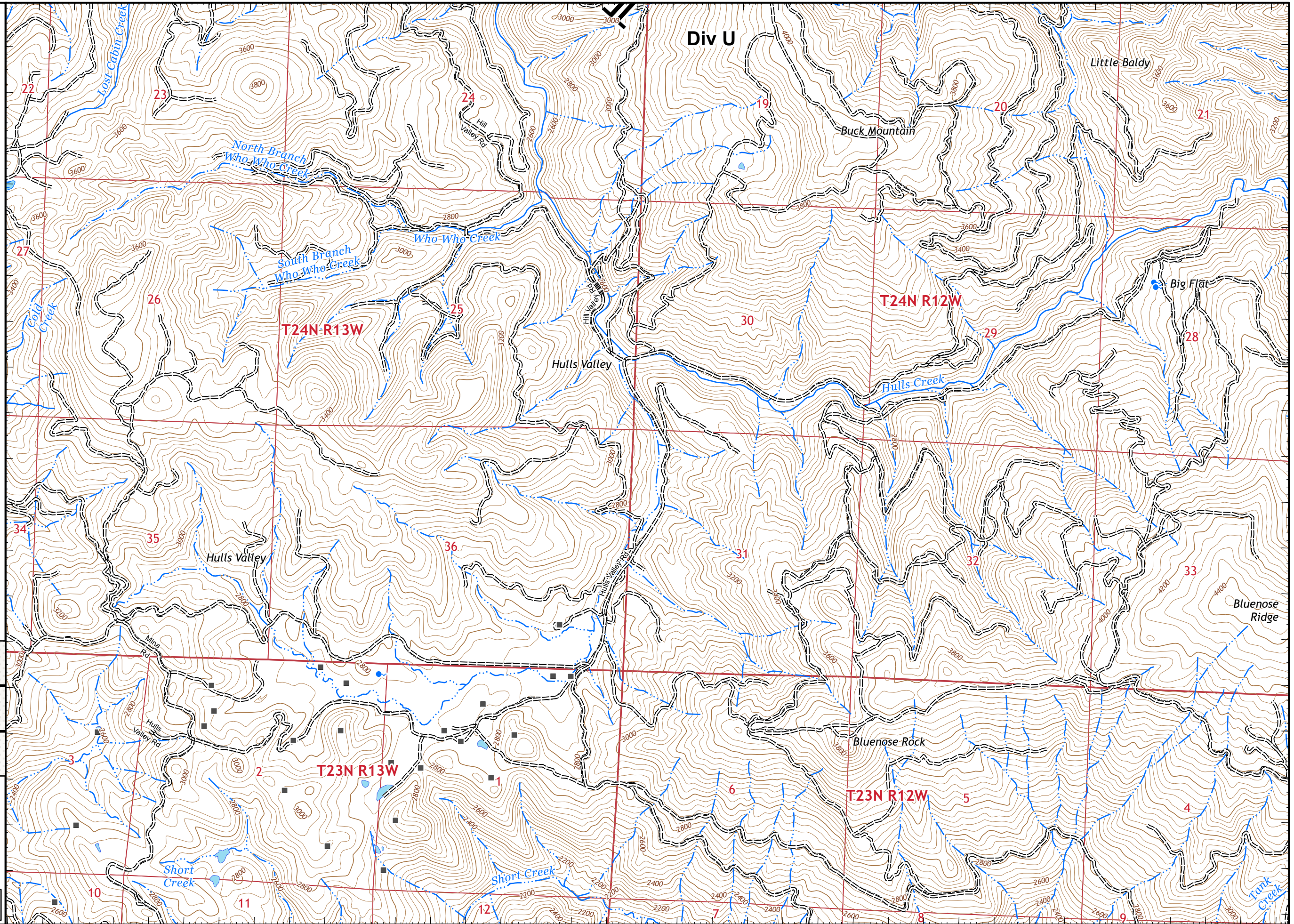
pg. 5	pg. 6	pg. 7
	pg. 9	pg. 10
pg. 12	pg. 13	pg. 13



Miles
0 0.25 0.5

1:24,000

CALFIRE GIS
9/19/2020
01:14 hrs



123°17'40"W 123°17'20"W 123°17'W 123°16'40"W 123°16'20"W 123°16'W 123°15'40"W 123°15'20"W 123°15'W 123°14'40"W 123°14'20"W 123°14'W 123°13'40"W 123°13'20"W 123°13'W 123°12'40"W 123°12'20"W 123°12'W

39°55'40"N 39°55'30"N 39°55'20"N 39°55'10"N 39°55'N 39°54'50"N 39°54'40"N 39°54'30"N 39°54'20"N 39°54'10"N 39°54'N 39°53'50"N 39°53'40"N 39°53'30"N 39°53'20"N 39°53'10"N 39°53'N 39°52'50"N 39°52'40"N



IAP MAP

August Complex West Zone

CA-MEU-10843
September 19, 2020
0700 - 0700 NAD 83
Page 10 of 30
Branch 7
Div U

- XX Completed Dozer Line
- Structures

Adjacent Pages

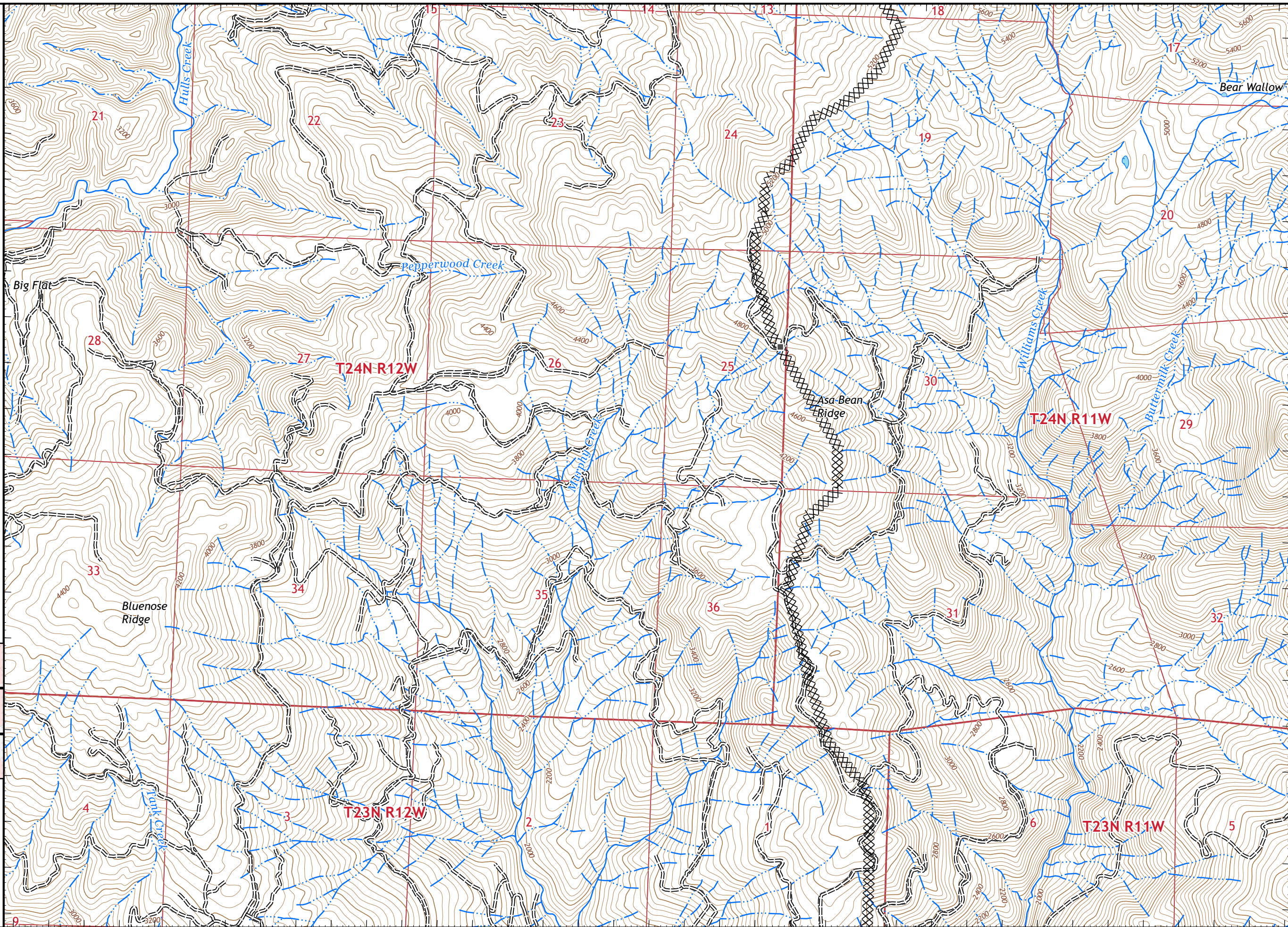
pg. 6	pg. 7	pg. 8
pg. 9	pg. 10	pg. 11
pg. 12	pg. 13	pg. 14



Miles
0 0.25 0.5

1:24,000

CALFIRE GIS
9/19/2020
01:15 hrs





IAP MAP

August Complex West Zone

CA-MEU-10843
September 19, 2020
0700 - 0700 NAD 83
Page 11 of 30
Branch 7
Div S/U

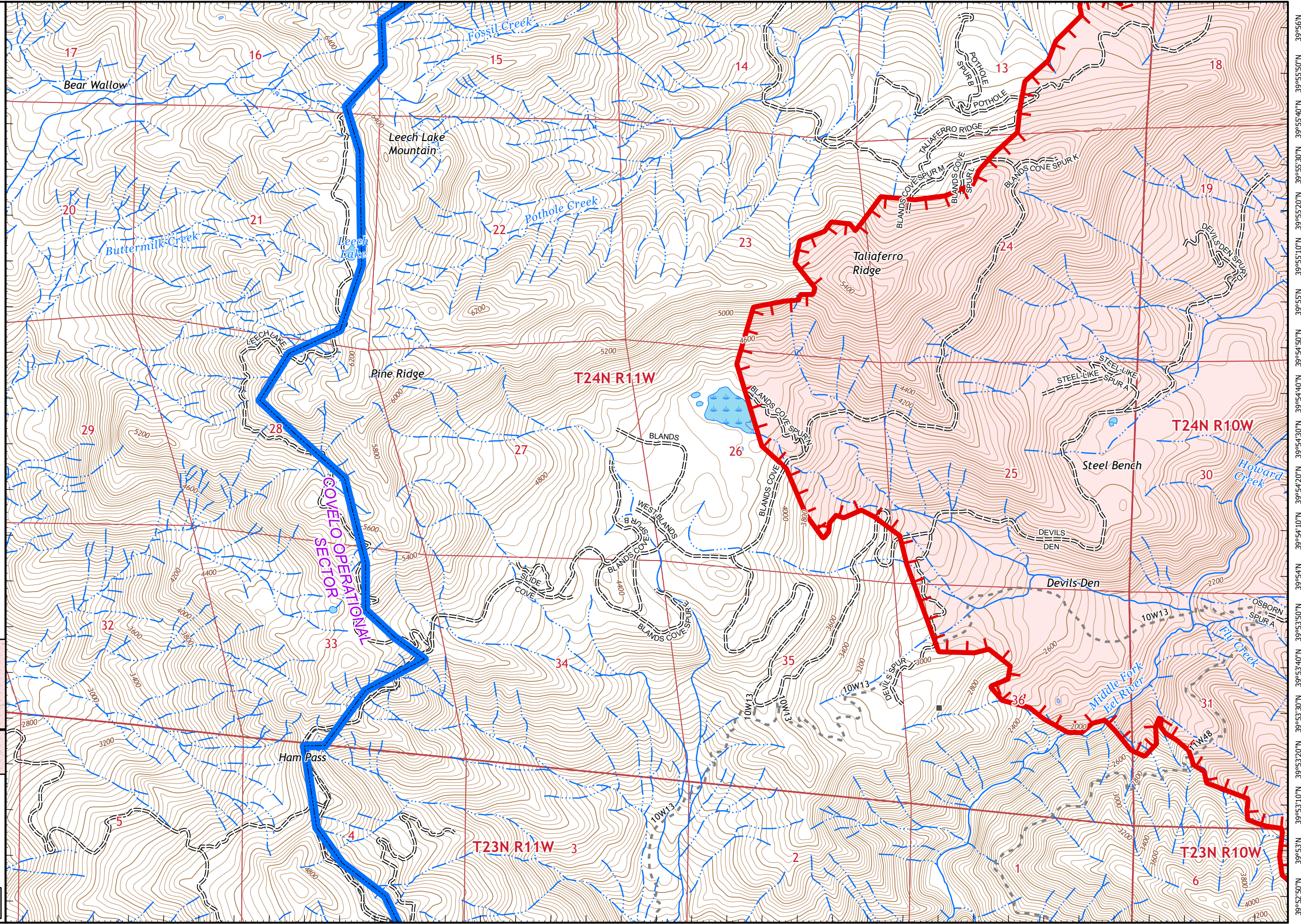
- Zone Boundary
- Wildfire Daily Fire Perimeter
- Uncontrolled Fire Edge
- Structures

Adjacent Pages

pg. 7	pg. 8	
pg. 10	pg. 11	
pg. 13	pg. 14	pg. 15



Miles
0 0.25 0.5
1:24,000
CALFIRE GIS
9/19/2020
01:15 hrs





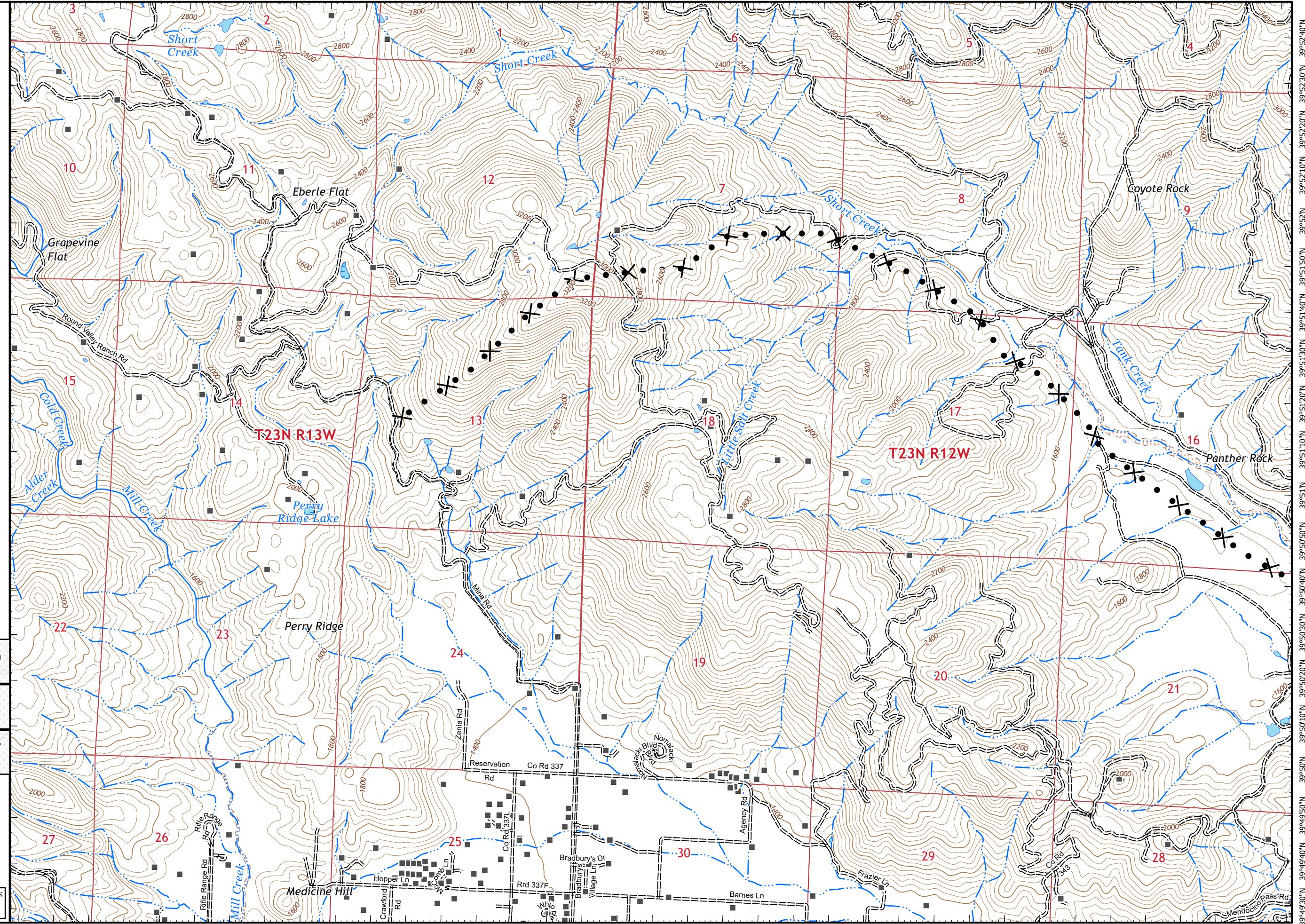
IAP MAP
August Complex
West Zone
 CA-MEU-10843
 September 19, 2020
 0700 - 0700 NAD 83
 Page 12 of 30
 Branch 7
 Div S/U

- ✕ Proposed Dozer Line
- Structures

Adjacent Pages

pg. 9	pg. 10
pg. 12	pg. 13
pg. 16	pg. 17

North arrow and scale bar (0 to 0.5 miles).
 Scale: 1:24,000
 CALFIRE GIS 9/19/2020 01:15 hrs





IAP MAP

August Complex West Zone

CA-MEU-10843
September 19, 2020
0700 - 0700 NAD 83
Page 13 of 30
Branch 7
Div S/U

- XX XX Completed Dozer Line
- R Road as Completed Line
- X• Proposed Dozer Line
- ◆ Dip Site
- Drop Point
- ⊙ Water Source
-) Division Break
- Structures

Adjacent Pages

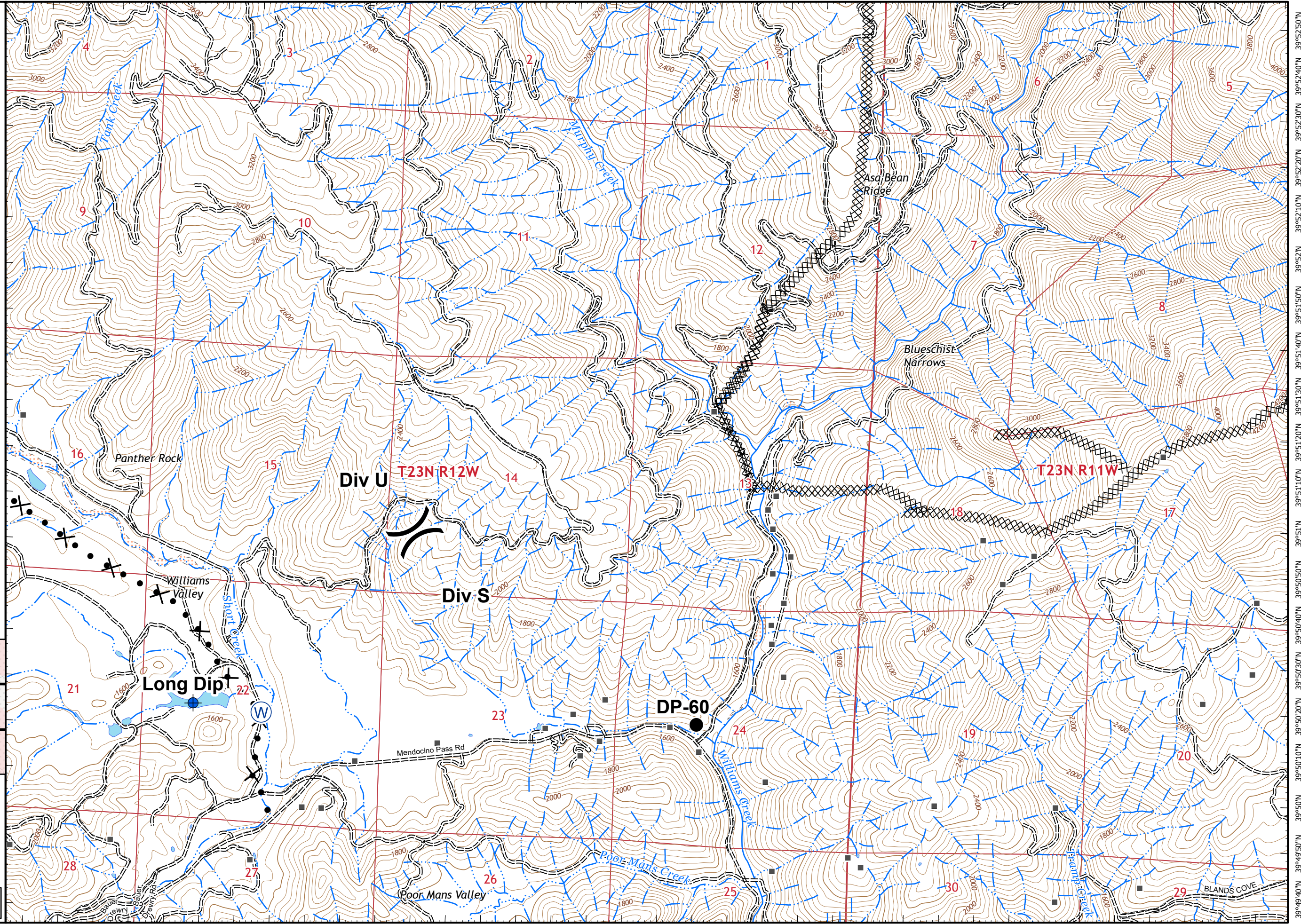
pg. 9	pg. 10	pg. 11
pg. 12	pg. 13	pg. 14
pg. 16	pg. 17	pg. 18



Miles
0 0.25 0.5

1:24,000

CALFIRE GIS
9/19/2020
01:15 hrs





IAP MAP

August Complex West Zone

CA-MEU-10843
September 19, 2020
0700 - 0700 NAD 83
Page 14 of 30
Branch 7
Div S

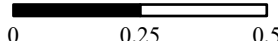
- Zone Boundary
- Wildfire Daily Fire Perimeter
- Uncontrolled Fire Edge
- Contained Line
- Completed Dozer Line
- Completed Hand Line
- Drop Point
- Water Source
- Structures

Adjacent Pages

pg. 10	pg. 11	
pg. 13	pg. 14	pg. 15
pg. 17	pg. 18	

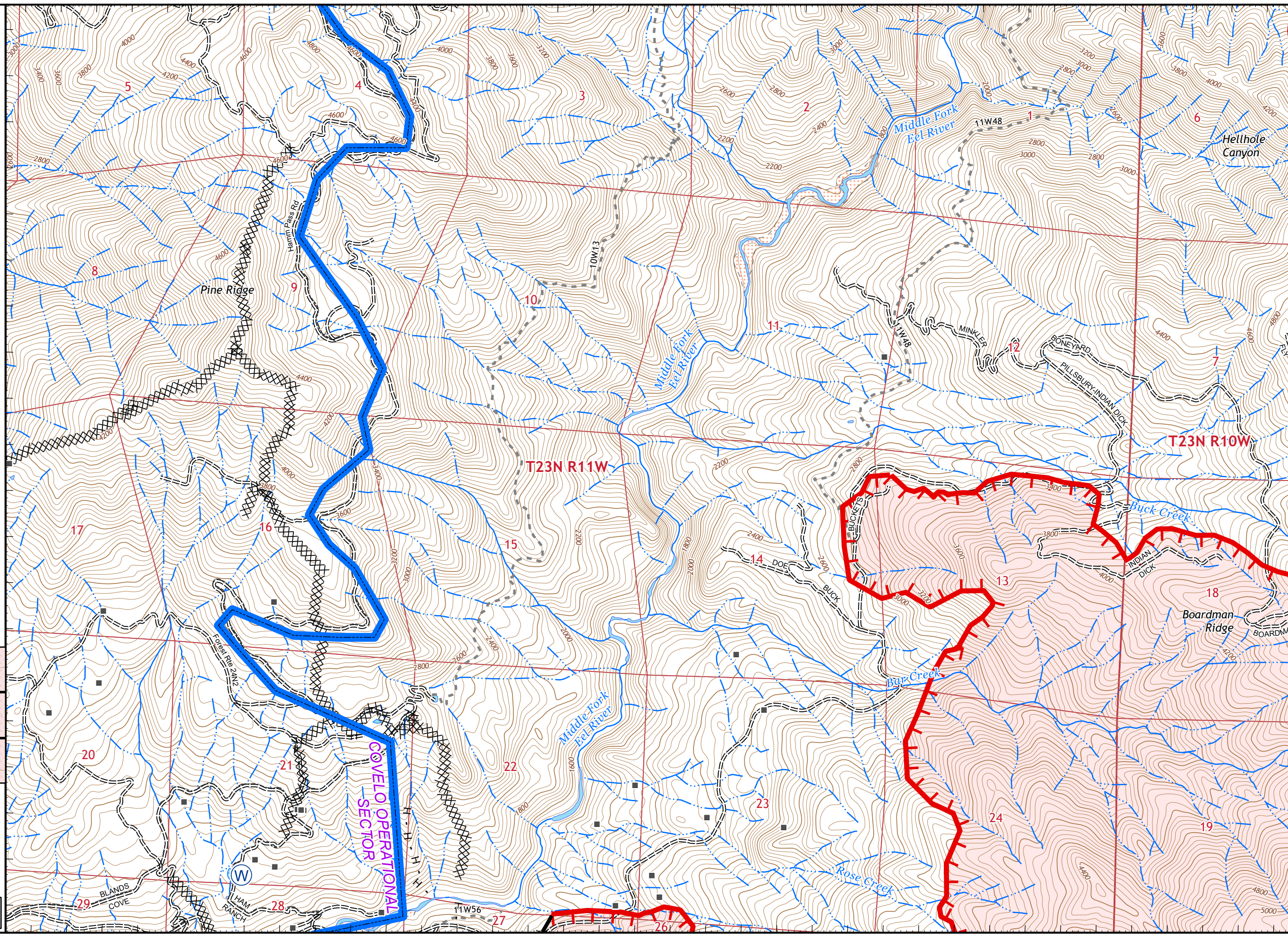


Miles



1:24,000

CALFIRE GIS
9/19/2020
01:16 hrs





IAP MAP

August Complex West Zone

CA-MEU-10843
September 19, 2020
0700 - 0700 NAD 83
Page 15 of 30
South Zone

- Wildfire Daily Fire Perimeter
- Uncontrolled Fire Edge
- Repeater
- Structures

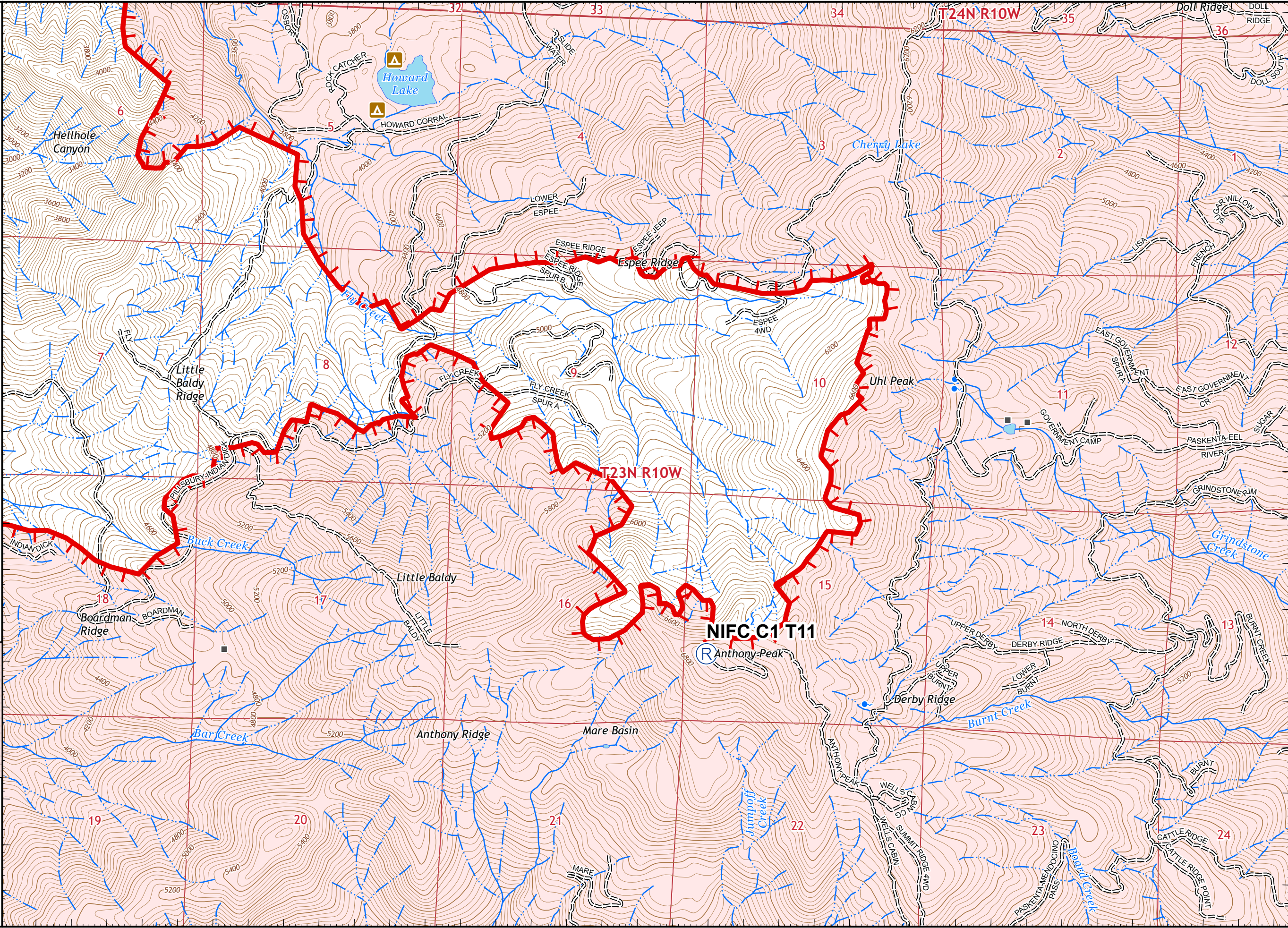
Adjacent Pages

pg. 11	
pg. 14	pg. 15
pg. 18	

Miles
0 0.25 0.5

1:24,000

CALFIRE GIS
9/19/2020
01:16 hrs





IAP MAP

August Complex West Zone

CA-MEU-10843
September 19, 2020
0700 - 0700 NAD 83
Page 16 of 30
Branch 7
Div S

- Camp
- Structures

Adjacent Pages

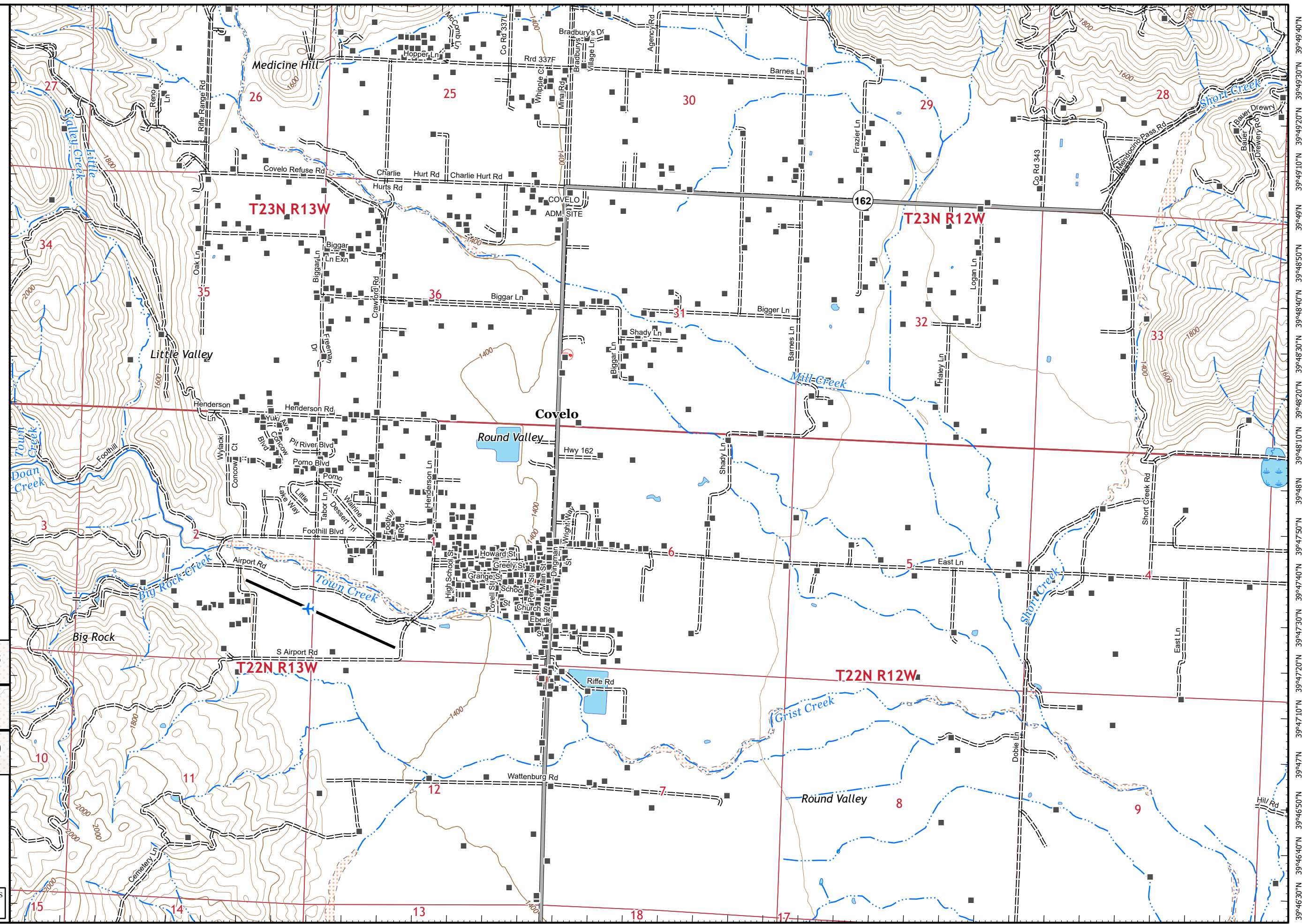
pg. 12	Valley Res pg. 13
pg. 16	pg. 17
pg. 19	pg. 20



Miles
0 0.25 0.5

1:24,000

CALFIRE GIS
9/19/2020
01:16 hrs





IAP MAP

August Complex West Zone

CA-MEU-10843
September 19, 2020
0700 - 0700 NAD 83
Page 17 of 30
Branch 7
Div S

- XX XX Completed Dozer Line
- R Road as Completed Line
- X• Proposed Dozer Line
- █ Escape Route
- Structures

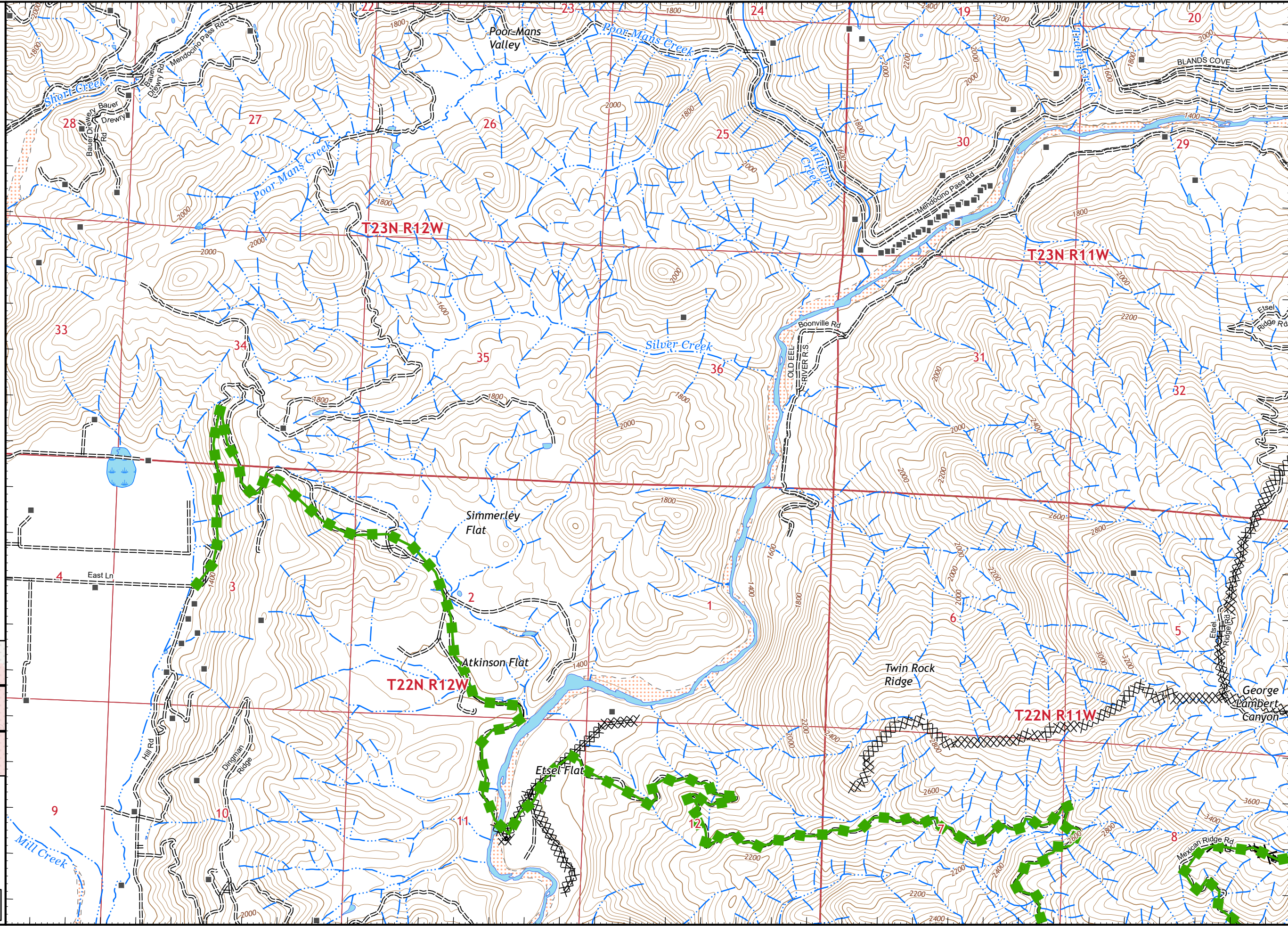
Adjacent Pages

pg. 12	Valley	pg. 13	pg. 14
pg. 16	pg. 17	pg. 18	
pg. 19	pg. 20	pg. 21	

0 0.25 0.5 Miles

1:24,000

CALFIRE GIS
9/19/2020
01:17 hrs





IAP MAP

August Complex West Zone

CA-MEU-10843
September 19, 2020
0700 - 0700 NAD 83
Page 18 of 30
Branch 7
Div S

- Zone Boundary
- Wildfire Daily Fire Perimeter
- Uncontrolled Fire Edge
- Contained Line
- Completed Dozer Line
- Completed Hand Line
- Road as Completed Line
- Proposed Dozer Line
- Escape Route
- Drop Point
- Mobile Weather Unit
- Water Source
- Structures

Adjacent Pages

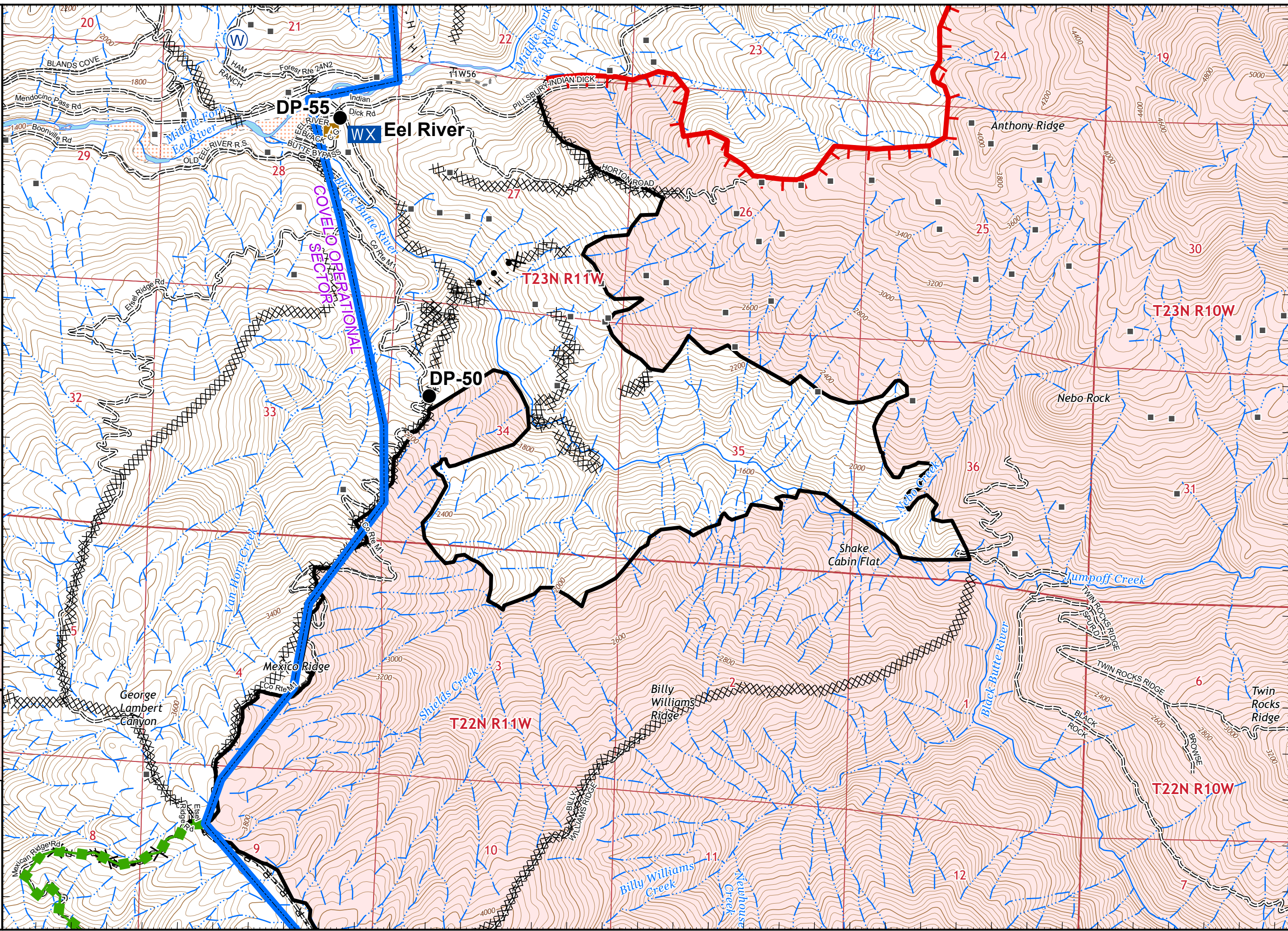
Valley sepg:13	pg. 14	pg. 15
pg. 17	pg. 18	
pg. 20	pg. 21	



Miles
0 0.25 0.5

1:24,000

CALFIRE GIS
9/19/2020
01:17 hrs



123°17'20"W 123°17'W 123°16'40"W 123°16'20"W 123°16'W 123°15'40"W 123°15'20"W 123°15'W 123°14'40"W 123°14'20"W 123°14'W 123°13'40"W 123°13'20"W 123°13'W 123°12'40"W 123°12'20"W 123°12'W 123°11'40"W



IAP MAP

August Complex
West Zone

CA-MEU-10843
September 19, 2020
0700 - 0700 NAD 83
Page 19 of 30
Branch 7
Div S

- Ⓢ Camp
- Structures

Adjacent Pages

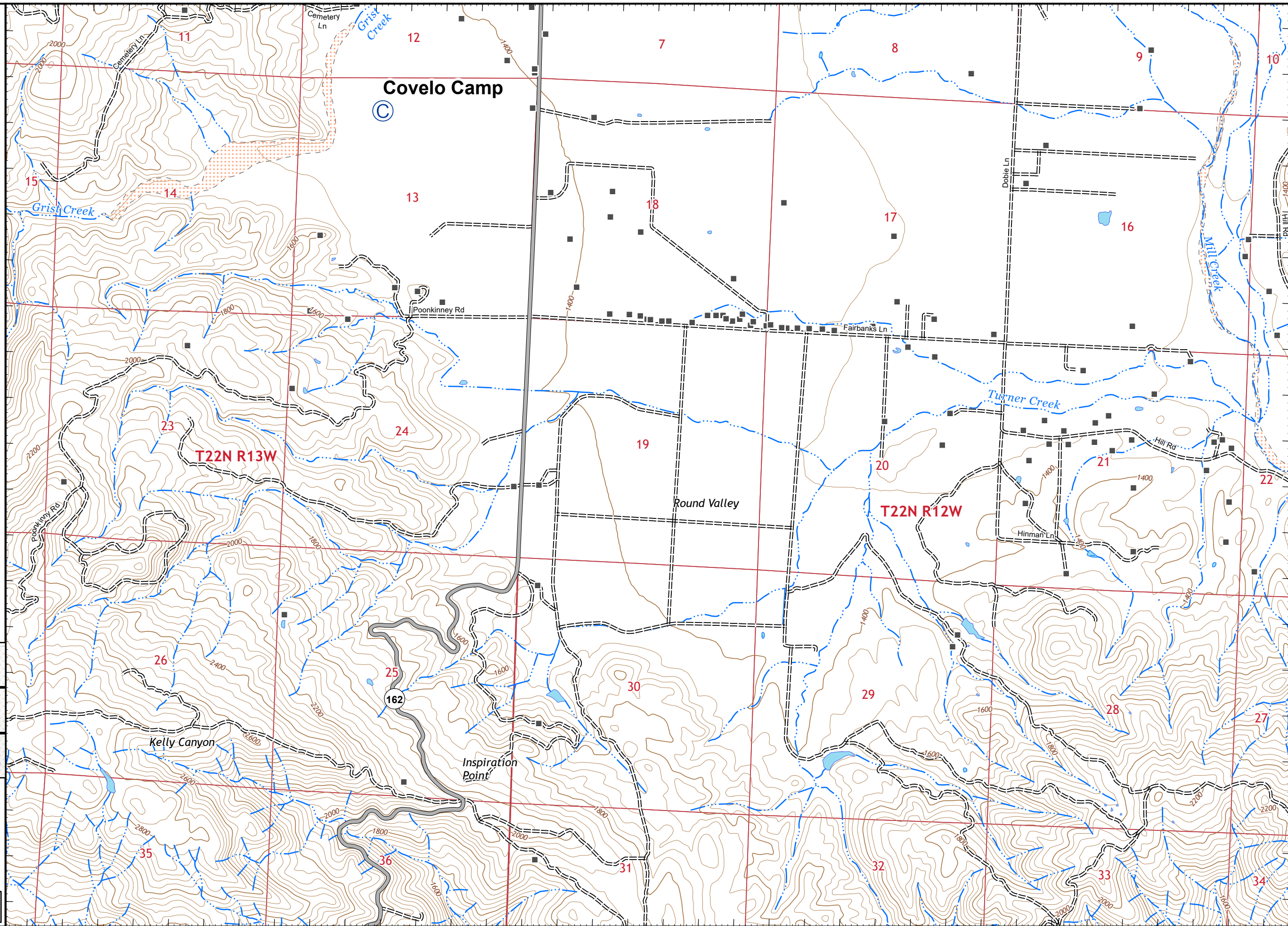
pg. 16	pg. 17
pg. 19	pg. 20
pg. 22	pg. 23



Miles
0 0.25 0.5

1:24,000

CALFIRE GIS
9/19/2020
01:17 hrs



123°17'10"W 123°16'50"W 123°16'30"W 123°16'10"W 123°15'50"W 123°15'30"W 123°15'10"W 123°14'50"W 123°14'30"W 123°14'10"W 123°13'50"W 123°13'30"W 123°13'10"W 123°12'50"W 123°12'30"W 123°12'10"W 123°11'50"W 123°11'30"W

123°11'50"W 123°11'30"W 123°11'10"W 123°10'50"W 123°10'30"W 123°10'10"W 123°9'50"W 123°9'30"W 123°9'10"W 123°8'50"W 123°8'30"W 123°8'10"W 123°7'50"W 123°7'30"W 123°7'10"W 123°6'50"W 123°6'30"W 123°6'10"W 123°6'W



IAP MAP

August Complex West Zone

CA-MEU-10843
September 19, 2020
0700 - 0700 NAD 83
Page 20 of 30
Branch 7
Div S

- XX Completed Dozer Line
- R Road as Completed Line
- X• Proposed Dozer Line
- █ Escape Route
- ◆ Dip Site
- Structures

Adjacent Pages

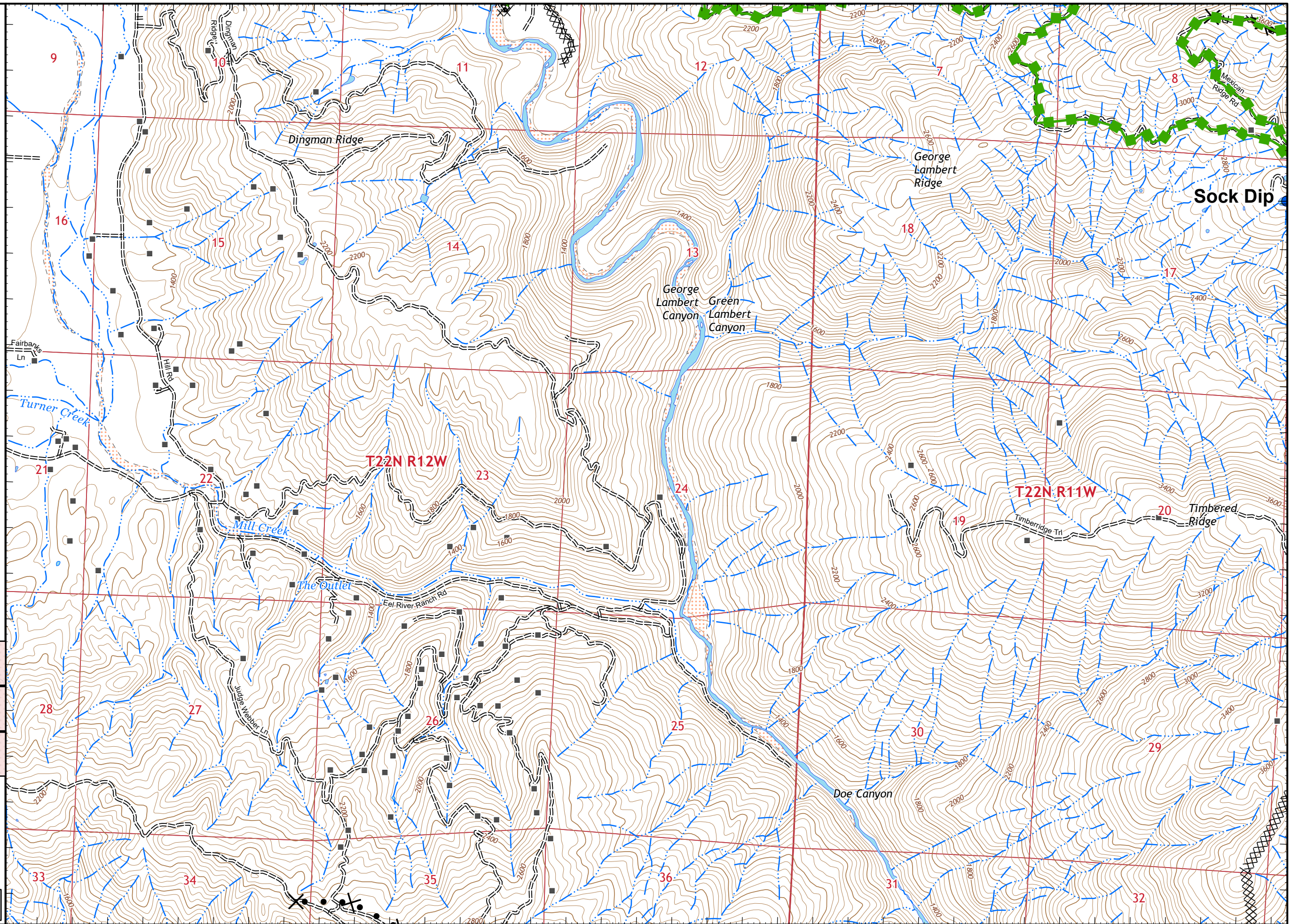
pg. 16	pg. 17	pg. 18
pg. 19	pg. 20	pg. 21
pg. 22	pg. 23	pg. 24



Miles
0 0.25 0.5

1:24,000

CALFIRE GIS
9/19/2020
01:17 hrs



123°11'40"W 123°11'20"W 123°11'W 123°10'40"W 123°10'20"W 123°10'W 123°9'40"W 123°9'20"W 123°9'W 123°8'50"W 123°8'30"W 123°8'10"W 123°7'50"W 123°7'30"W 123°7'10"W 123°6'50"W 123°6'30"W 123°6'10"W 123°6'W Pg. 20



IAP MAP

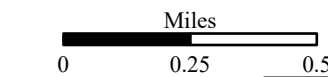
August Complex West Zone

CA-MEU-10843
September 19, 2020
0700 - 0700 NAD 83
Page 21 of 30
Branch 7
Div S

- Zone Boundary
- Wildfire Daily Fire Perimeter
- Uncontrolled Fire Edge
- Contained Line
- Completed Dozer Line
- Completed Hand Line
- Road as Completed Line
- Proposed Dozer Line
- Escape Route
- Dip Site
- Drop Point
- Structures

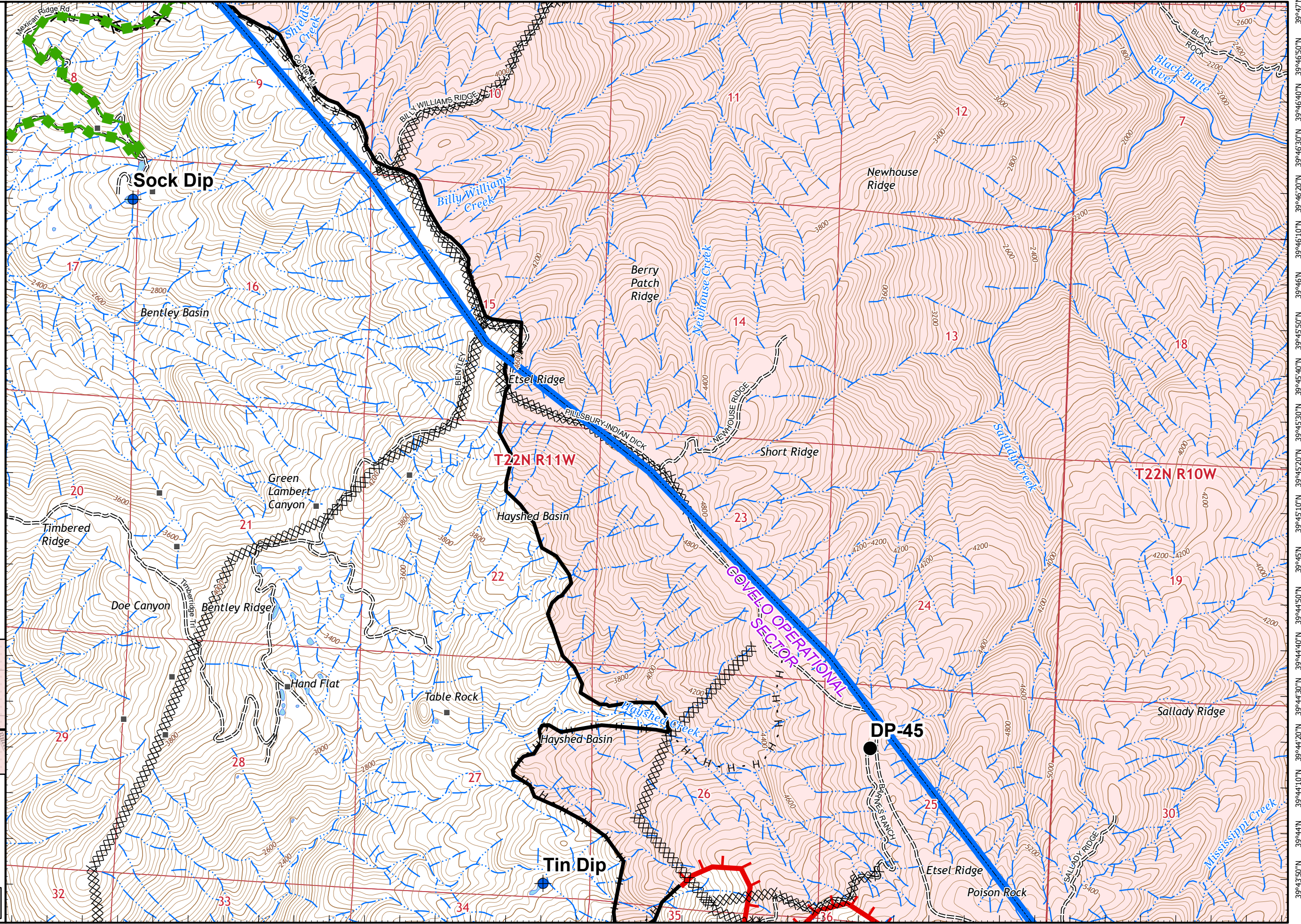
Adjacent Pages

pg. 17	pg. 18	
pg. 20	pg. 21	
pg. 23	pg. 24	pg. 25



1:24,000

CALFIRE GIS
9/19/2020
01:18 hrs



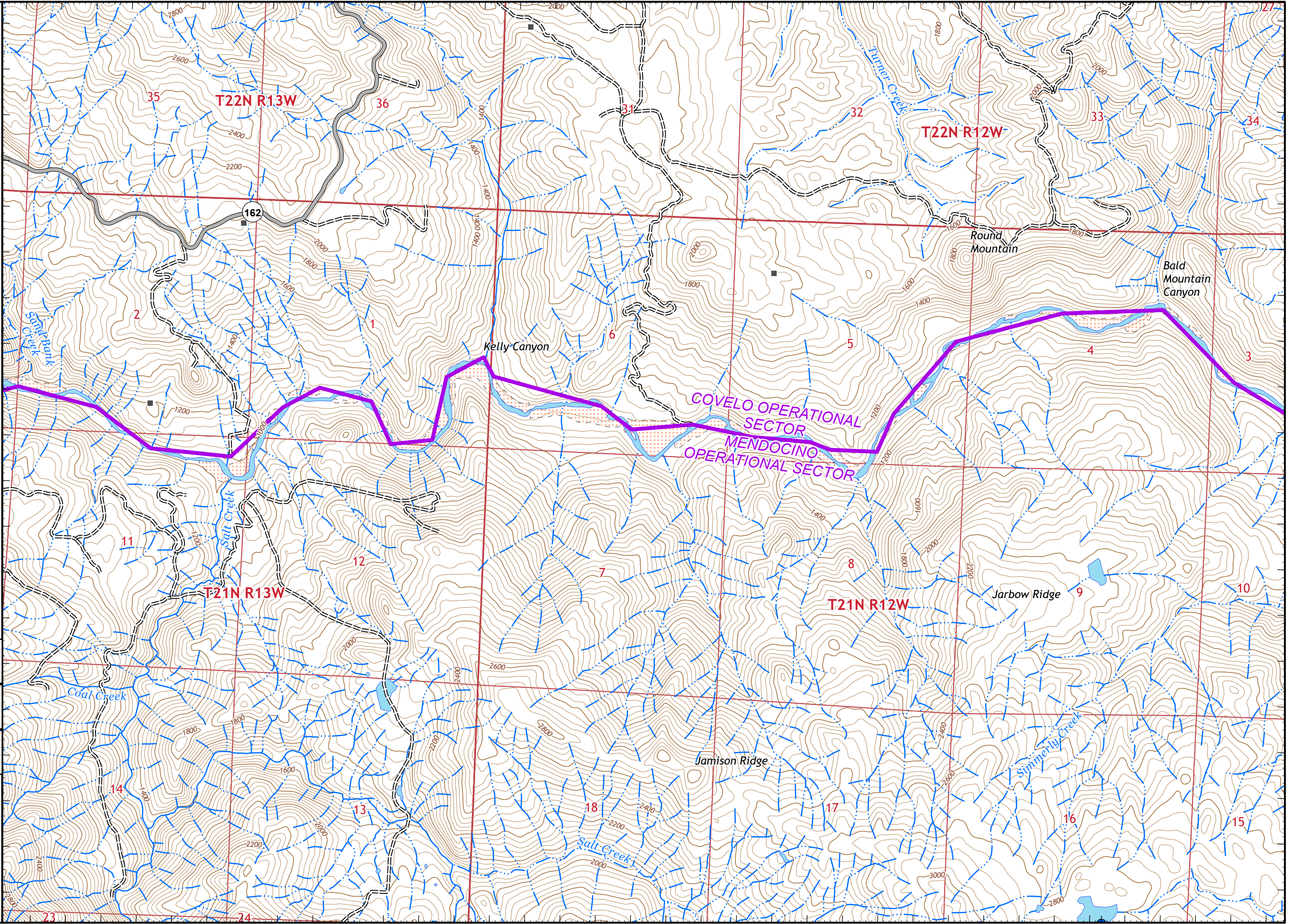


IAP MAP

August Complex West Zone

CA-MEU-10843
September 19, 2020
0700 - 0700 NAD 83
Page 22 of 30
Branch 7
Div S

- Dip Site
- Structures



Adjacent Pages

pg. 19	pg. 20
pg. 22	pg. 23
	pg. 26

Miles
0 0.25 0.5

1:24,000

CALFIRE GIS
9/19/2020
01:18 hrs



IAP MAP

August Complex
West Zone

CA-MEU-10843
September 19, 2020
0700 - 0700 NAD 83
Page 23 of 30
Branch 7
Div S

- XX Completed Dozer Line
- X• Proposed Dozer Line
- ◆ Dip Site
- ⊙ Water Source
- || Branch Break
- Structures

Adjacent Pages

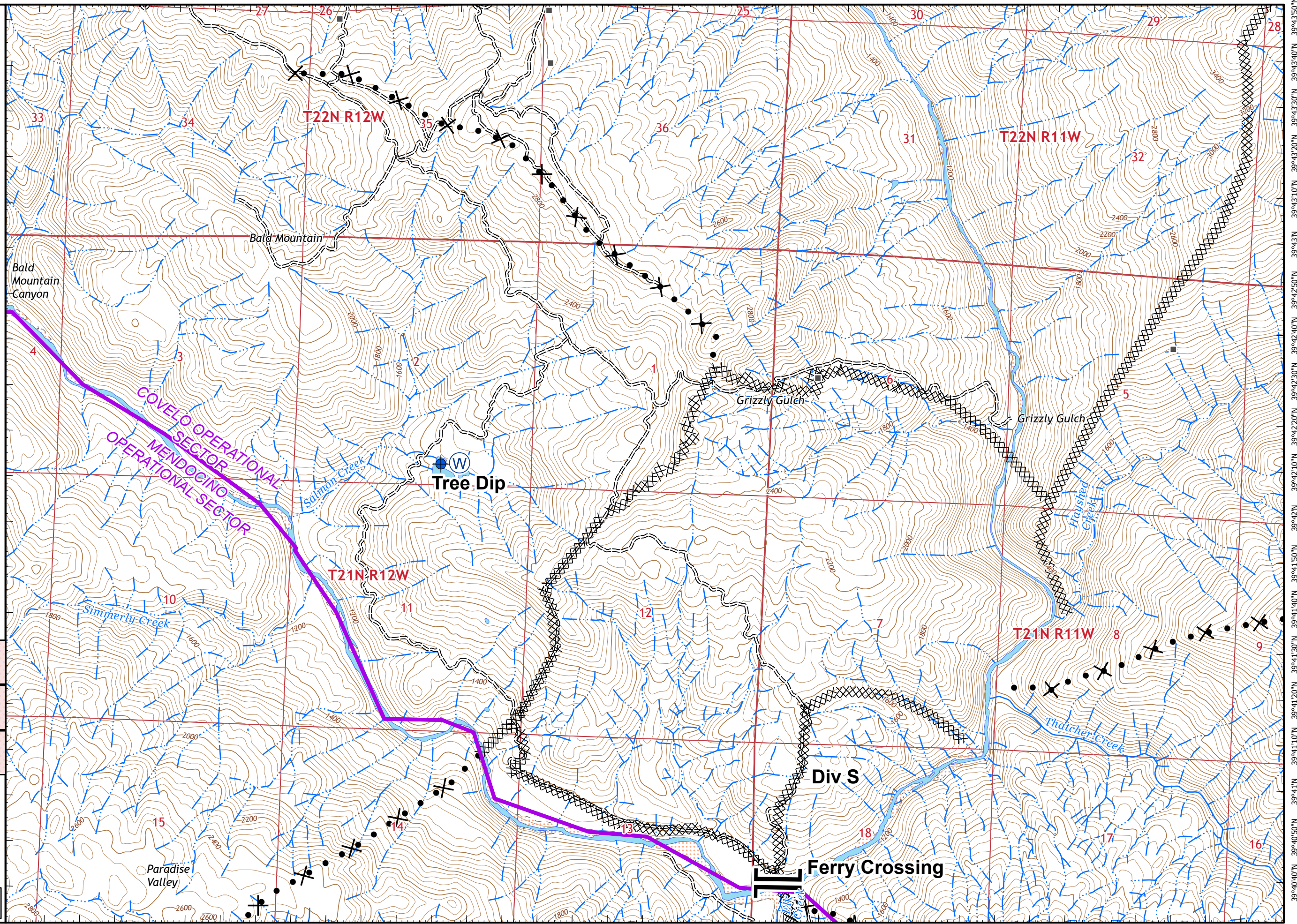
pg. 19	pg. 20	pg. 21
pg. 22	pg. 23	pg. 24
	pg. 26	pg. 27



Miles
0 0.25 0.5

1:24,000

CALFIRE GIS
9/19/2020
01:18 hrs





IAP MAP

August Complex West Zone

CA-MEU-10843
September 19, 2020
0700 - 0700 NAD 83
Page 24 of 30
Branch 7
Div S

- Zone Boundary
- Wildfire Daily Fire Perimeter
- Uncontrolled Fire Edge
- Contained Line
- Completed Dozer Line
- Completed Hand Line
- Proposed Dozer Line
- Dip Site
- Drop Point
- Structures

Adjacent Pages

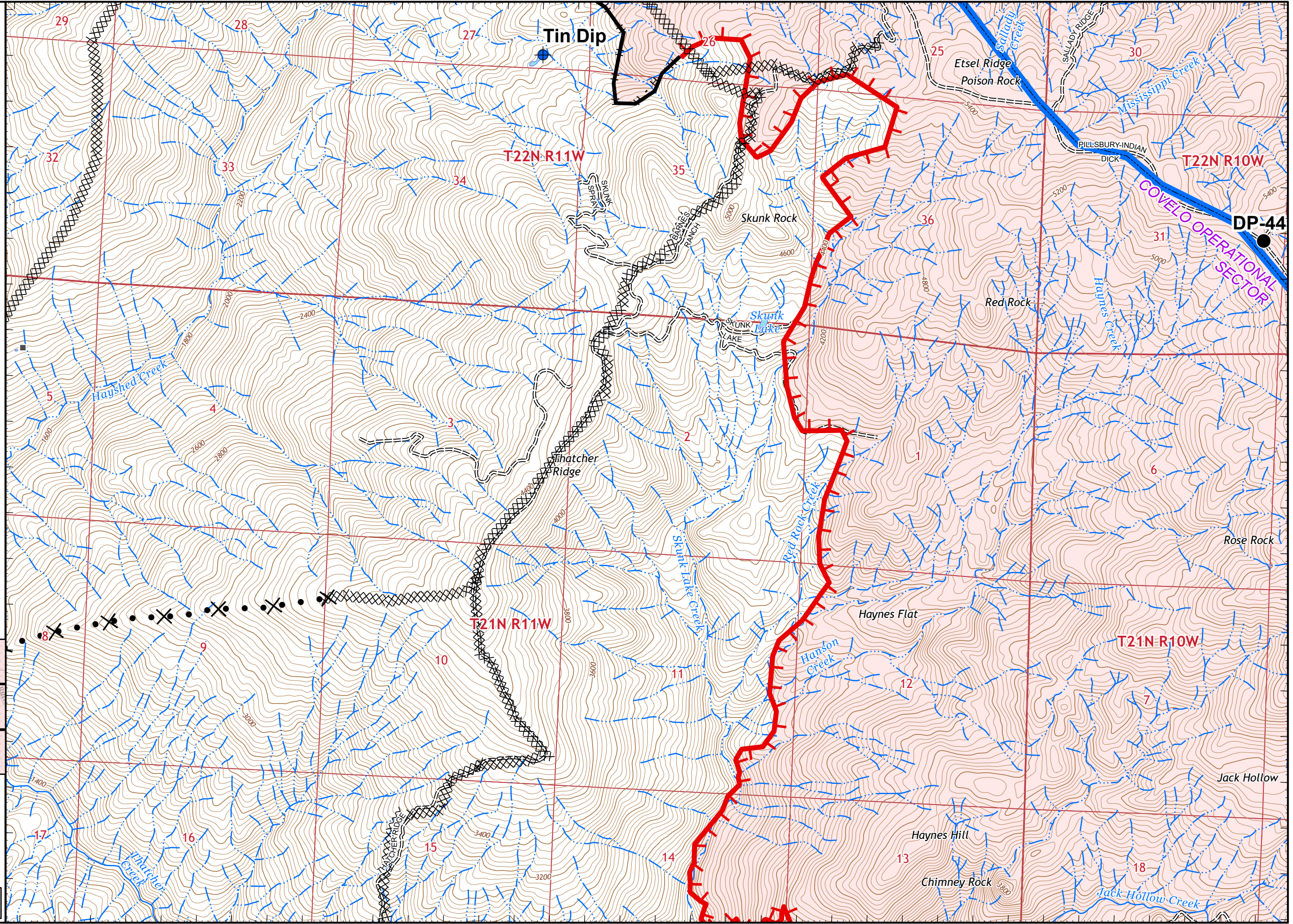
pg. 20	pg. 21	
pg. 23	pg. 24	pg. 25
pg. 26	pg. 27	pg. 28



Miles
0 0.25 0.5

1:24,000

CALFIRE GIS
9/19/2020
01:18 hrs





IAP MAP

August Complex West Zone

CA-MEU-10843
September 19, 2020
0700 - 0700 NAD 83
Page 25 of 30
Branch 7
Div S

- Zone Boundary
- Wildfire Daily Fire Perimeter
- Drop Point

Adjacent Pages

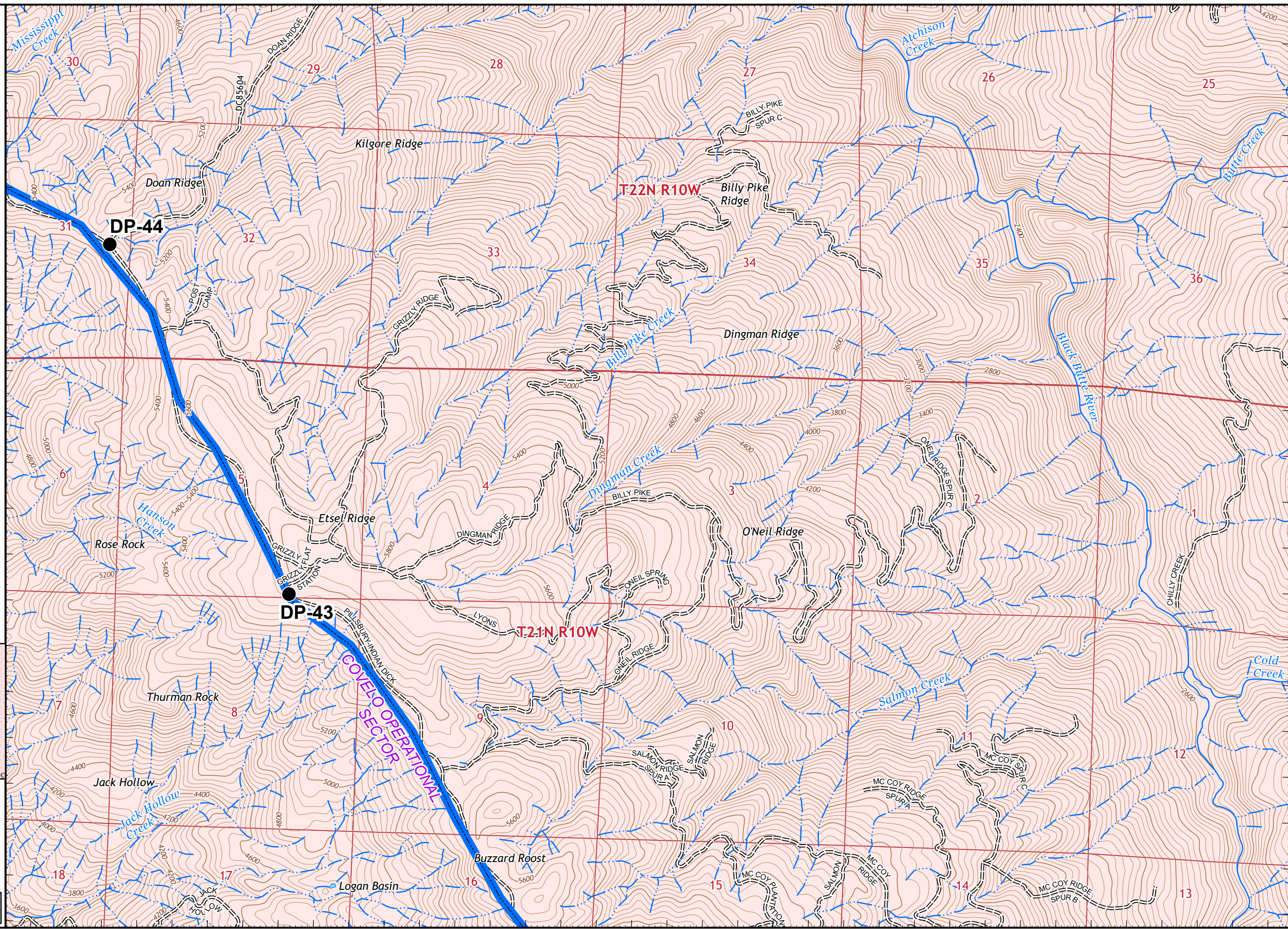
pg. 21	
pg. 24	pg. 25
pg. 27	pg. 28



Miles
0 0.25 0.5

1:24,000

CALFIRE GIS
9/19/2020
01:19 hrs





IAP MAP

August Complex West Zone

CA-MEU-10843
September 19, 2020
0700 - 0700 NAD 83
Page 26 of 30
Branch 5
Div N

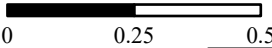
- Wildfire Daily Fire Perimeter
- Uncontrolled Fire Edge
- Completed Dozer Line
- Road as Completed Line
- Proposed Dozer Line
- Dip Site
- Water Source
- Branch Break
- Structures

Adjacent Pages

pg. 22	pg. 23	pg. 24
pg. 26	pg. 27	
	pg. 29	

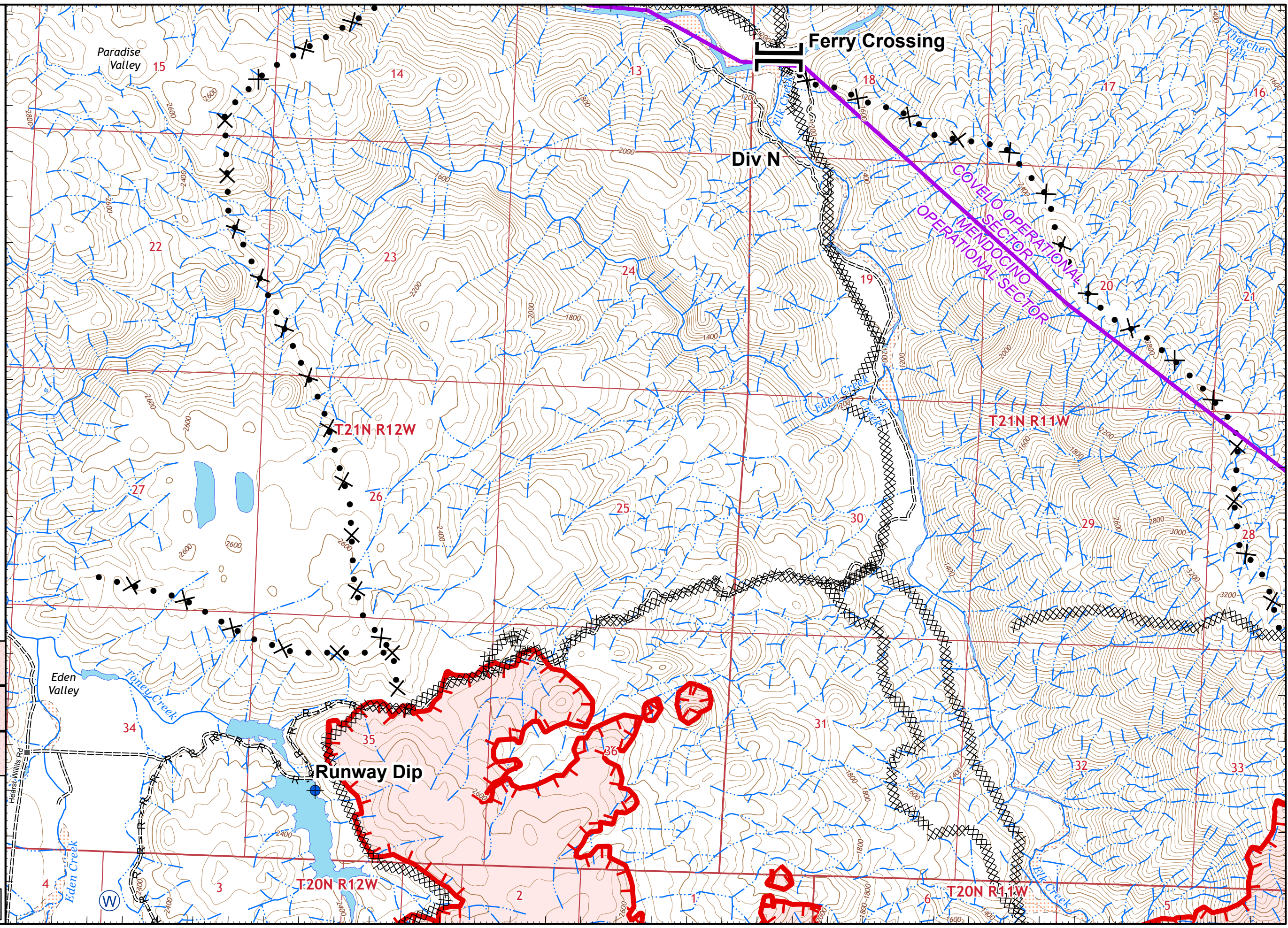


Miles



1:24,000

CALFIRE GIS
9/19/2020
01:19 hrs





IAP MAP

August Complex West Zone

CA-MEU-10843
September 19, 2020
0700 - 0700 NAD 83
Page 27 of 30
Branch 5
Div N

- Wildfire Daily Fire Perimeter
- Uncontrolled Fire Edge
- Completed Dozer Line
- Proposed Dozer Line
- Structures

Adjacent Pages

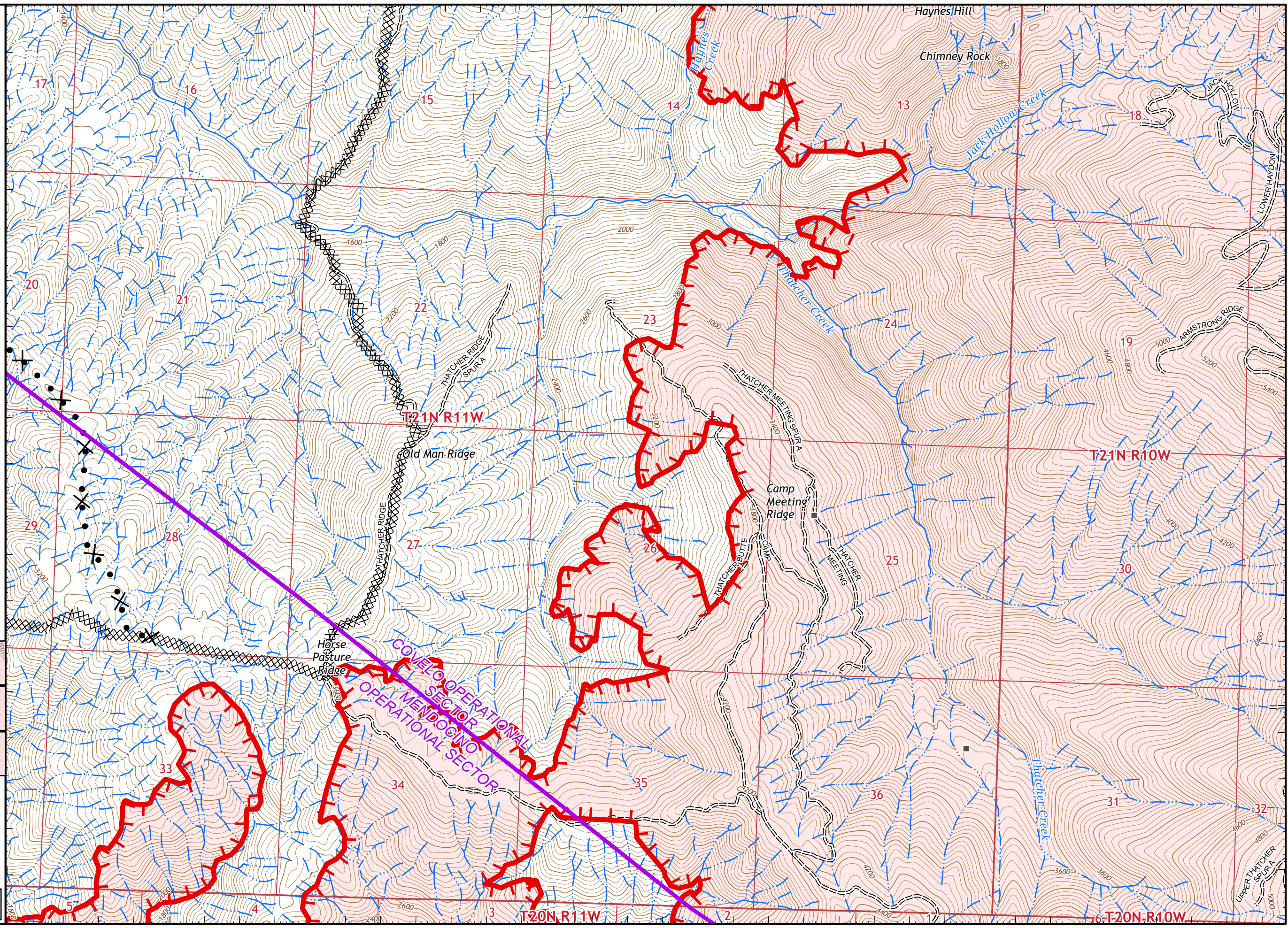
pg. 23	pg. 24	pg. 25
pg. 26	pg. 27	pg. 28
	pg. 29	pg. 30



Miles
0 0.25 0.5

1:24,000

CALFIRE GIS
9/19/2020
01:19 hrs





IAP MAP

August Complex West Zone

CA-MEU-10843
September 19, 2020
0700 - 0700 NAD 83
Page 28 of 30
Branch 5
Div N

- Zone Boundary
- Wildfire Daily Fire Perimeter

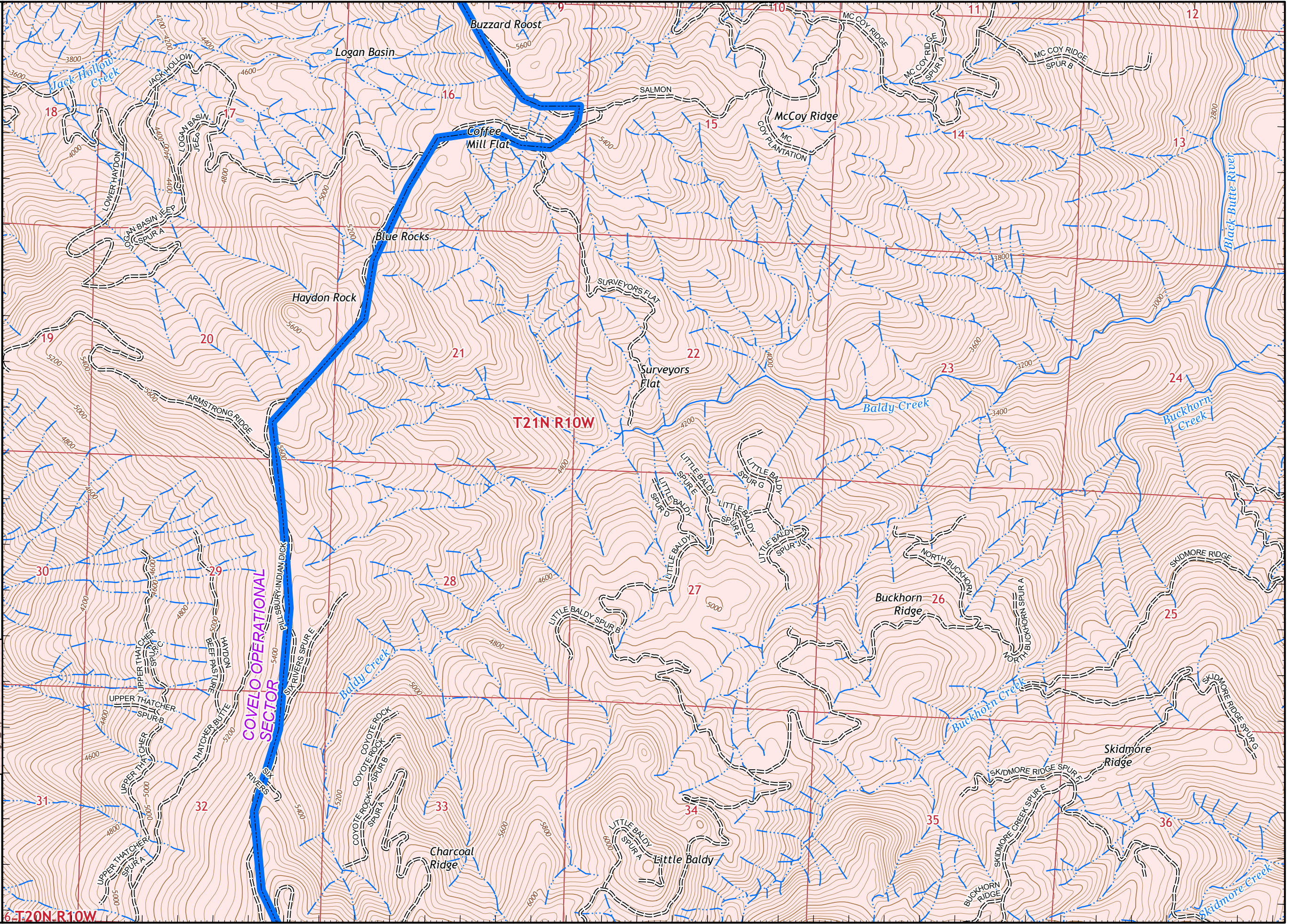
Adjacent Pages

pg. 24	pg. 25	Mendoc Nation Fores
pg. 27	pg. 28	
pg. 29	pg. 30	



0 0.25 0.5
Miles

1:24,000
CALFIRE GIS
9/19/2020
01:20 hrs





IAP MAP

August Complex West Zone

CA-MEU-10843
September 19, 2020
0700 - 0700 NAD 83
Page 29 of 30
Branch 5
Div N

- Wildfire Daily Fire Perimeter
- Uncontrolled Fire Edge
- Completed Dozer Line
- Structures

Adjacent Pages

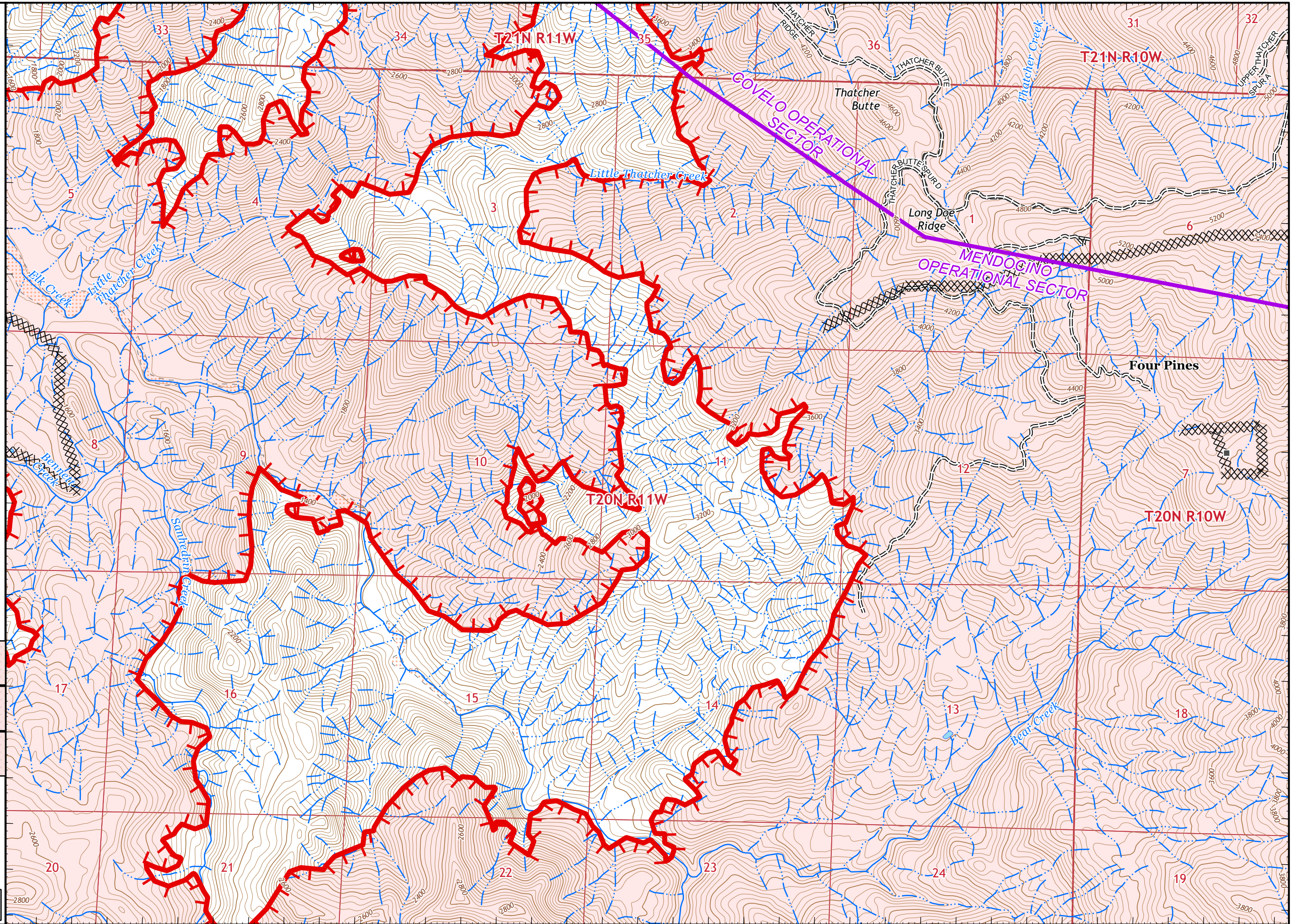
pg. 26	pg. 27	pg. 28
	pg. 29	pg. 30



Miles
0 0.25 0.5

1:24,000

CALFIRE GIS
9/19/2020
01:20 hrs





IAP MAP

August Complex West Zone

CA-MEU-10843
September 19, 2020
0700 - 0700 NAD 83
Page 30 of 30
Branch 5
Div N

- Zone Boundary
- Wildfire Daily Fire Perimeter
- Completed Dozer Line
- Structures

Adjacent Pages

pg. 27	pg. 28
pg. 29	pg. 30

Mendoc.
National
Forest



Miles
0 0.25 0.5

1:24,000

CALFIRE GIS
9/19/2020
01:20 hrs

