



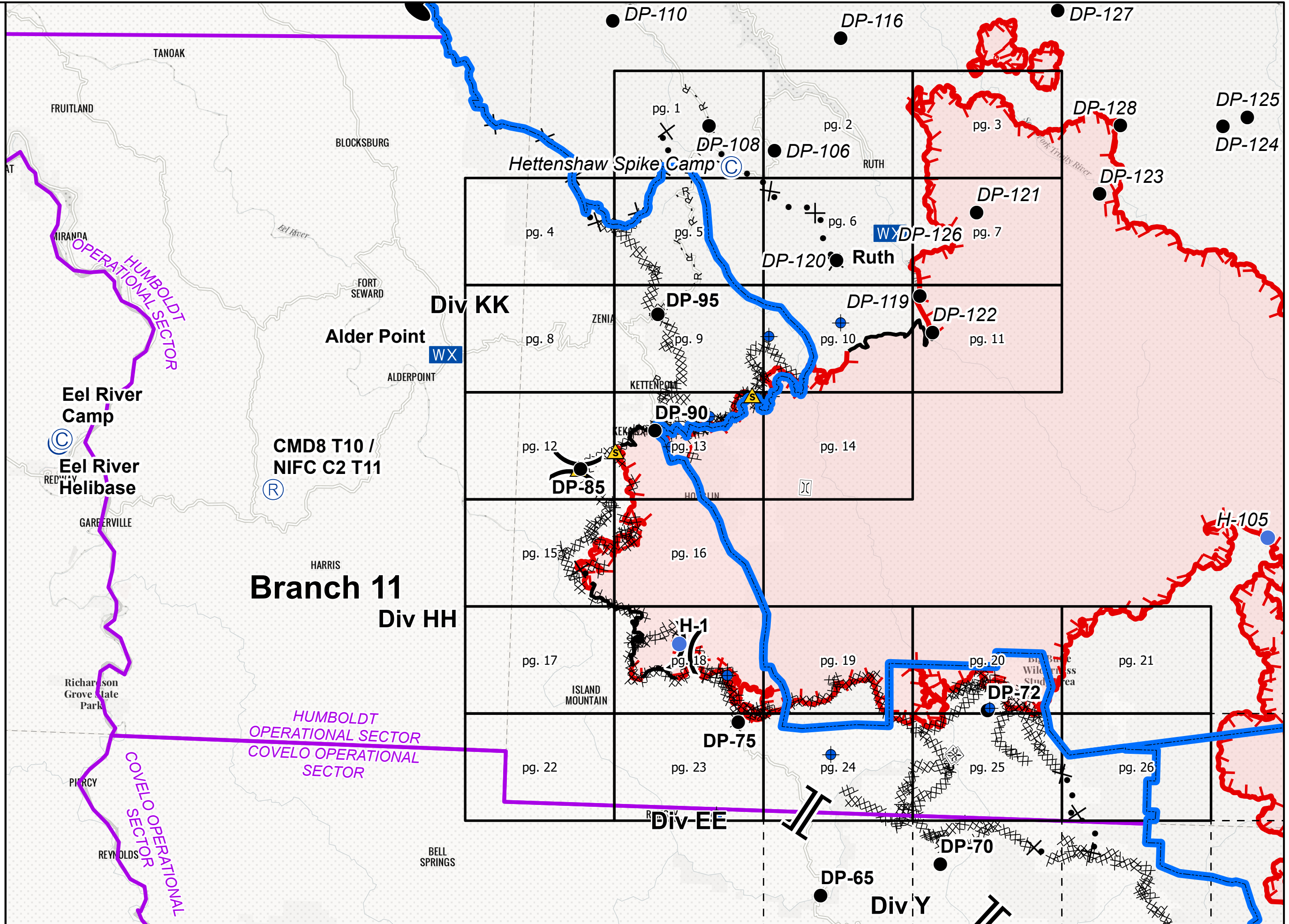
IAP MAP

August Complex

West Zone

CA-MEU-10843
 September 19, 2020
 0700 - 0700 NAD 83
 Overview

- Zone Boundary
- Camp
- Drop Point
- Helispot
- Wildfire Daily Fire Perimeter
- Uncontrolled Fire Edge
- Contained Line
- Completed Dozer Line
- Completed Hand Line
- Road as Completed Line
- Proposed Dozer Line
- Operational Sectors



HUMBOLDT

CALFIRE GIS
 9/19/2020
 00:45 hrs



IAP MAP

August Complex

West Zone

CA-MEU-10843
 September 19, 2020
 0700 - 0700 NAD 83
 Page 1 of 26
 NORTH ZONE

- Camp
- Drop Point
- Zone Boundary
- R Road as Completed Line
- X Proposed Dozer Line
- Structures

Adjacent Pages

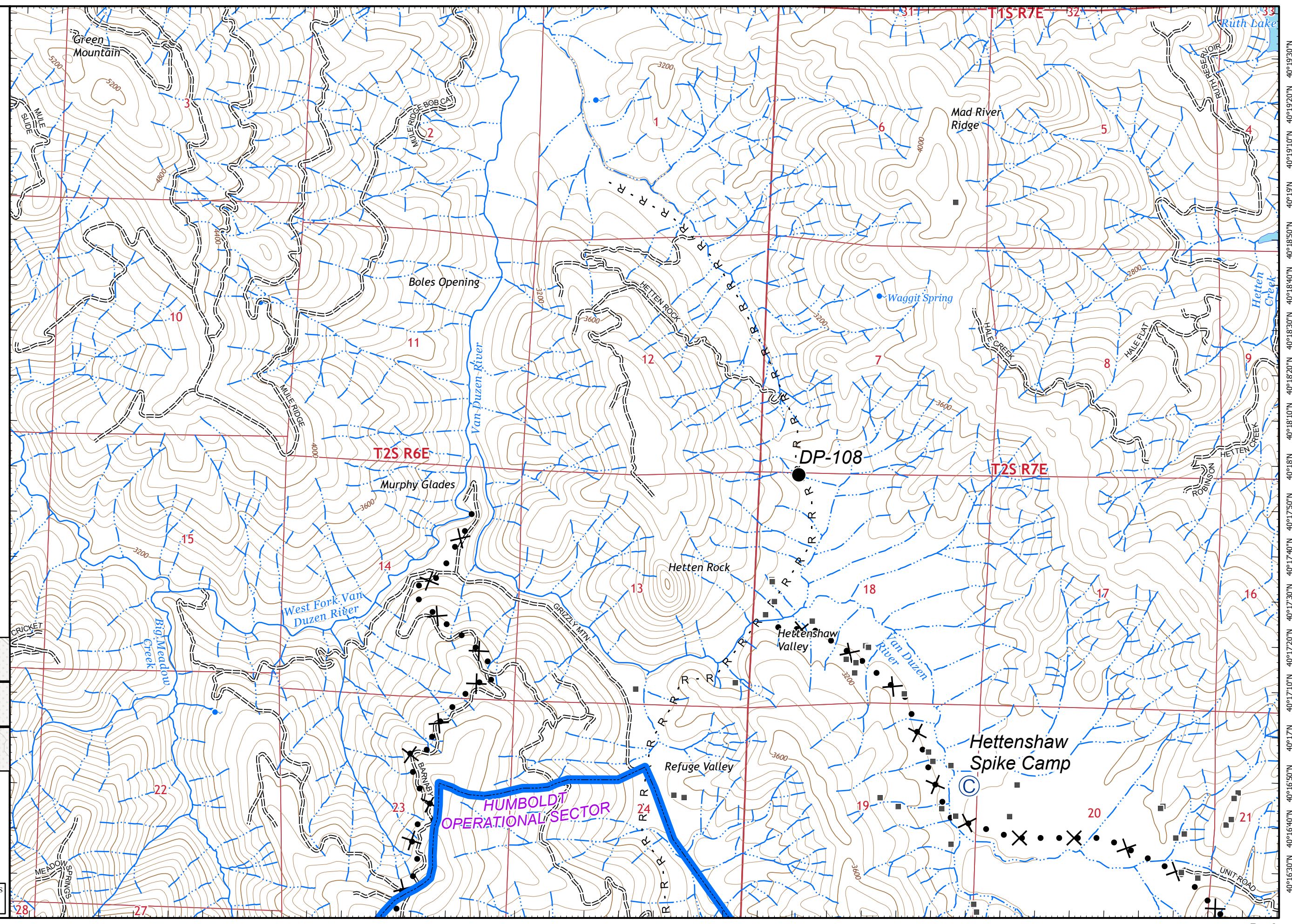
pg. 1		pg. 2
pg. 4	pg. 5	pg. 6



Miles
 0 0.25 0.5

1:24,000

CALFIRE GIS
 9/18/2020
 23:52 hrs





IAP MAP

August Complex West Zone

CA-MEU-10843
September 19, 2020
0700 - 0700 NAD 83
Page 2 of 26
NORTH ZONE

- Drop Point
- Wildfire Daily Fire Perimeter
- Uncontrolled Fire Edge
- ✕ Proposed Dozer Line
- Structures

Adjacent Pages

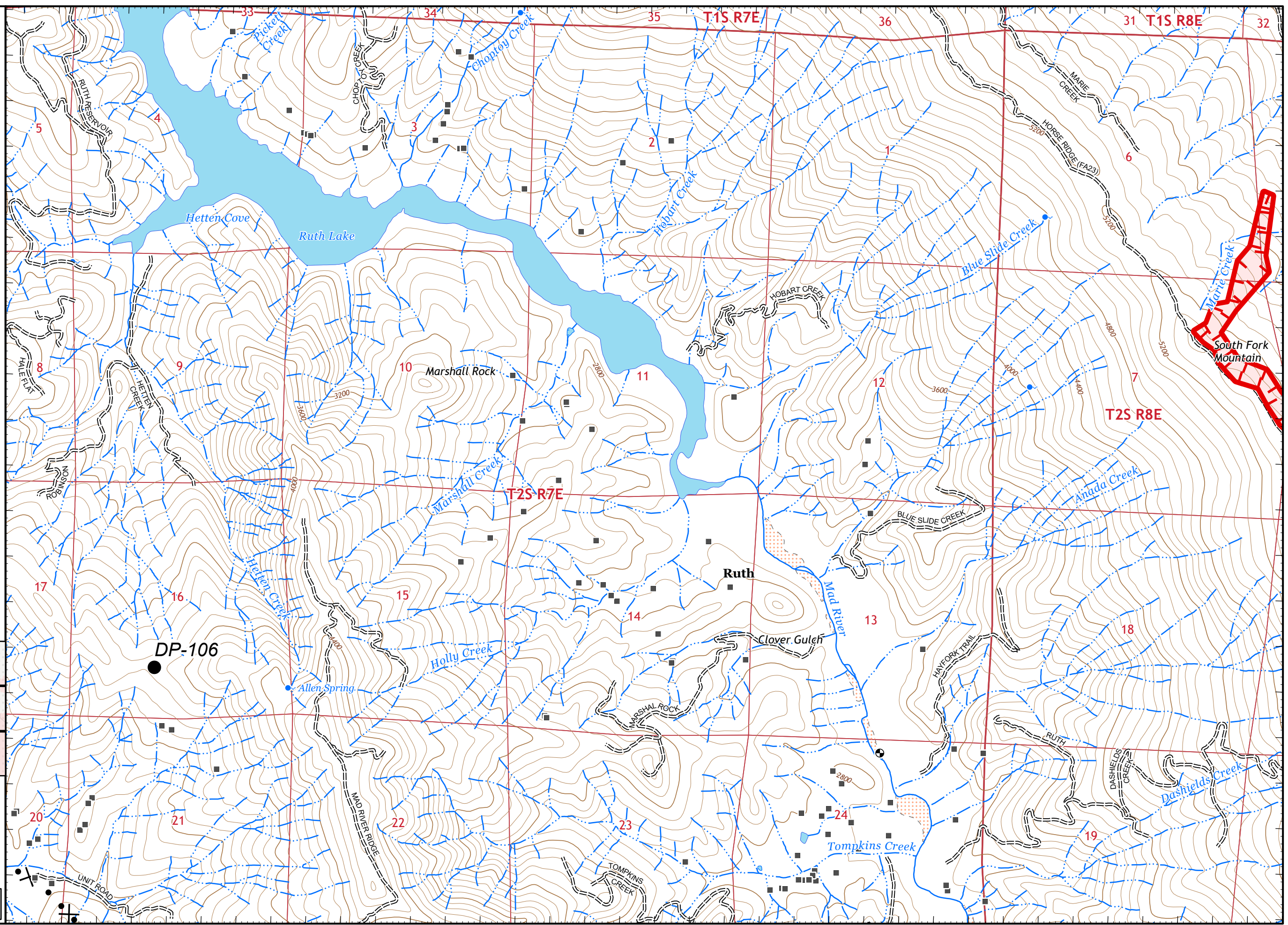
pg. 1	pg. 2	pg. 3
pg. 5	pg. 6	pg. 7



Miles
0 0.25 0.5

1:24,000

CALFIRE GIS
9/18/2020
23:53 hrs





IAP MAP

August Complex

West Zone

CA-MEU-10843
 September 19, 2020
 0700 - 0700 NAD 83
 Page 3 of 26
 NORTH ZONE

- Wildfire Daily Fire Perimeter
- Uncontrolled Fire Edge
- Structures

Adjacent Pages

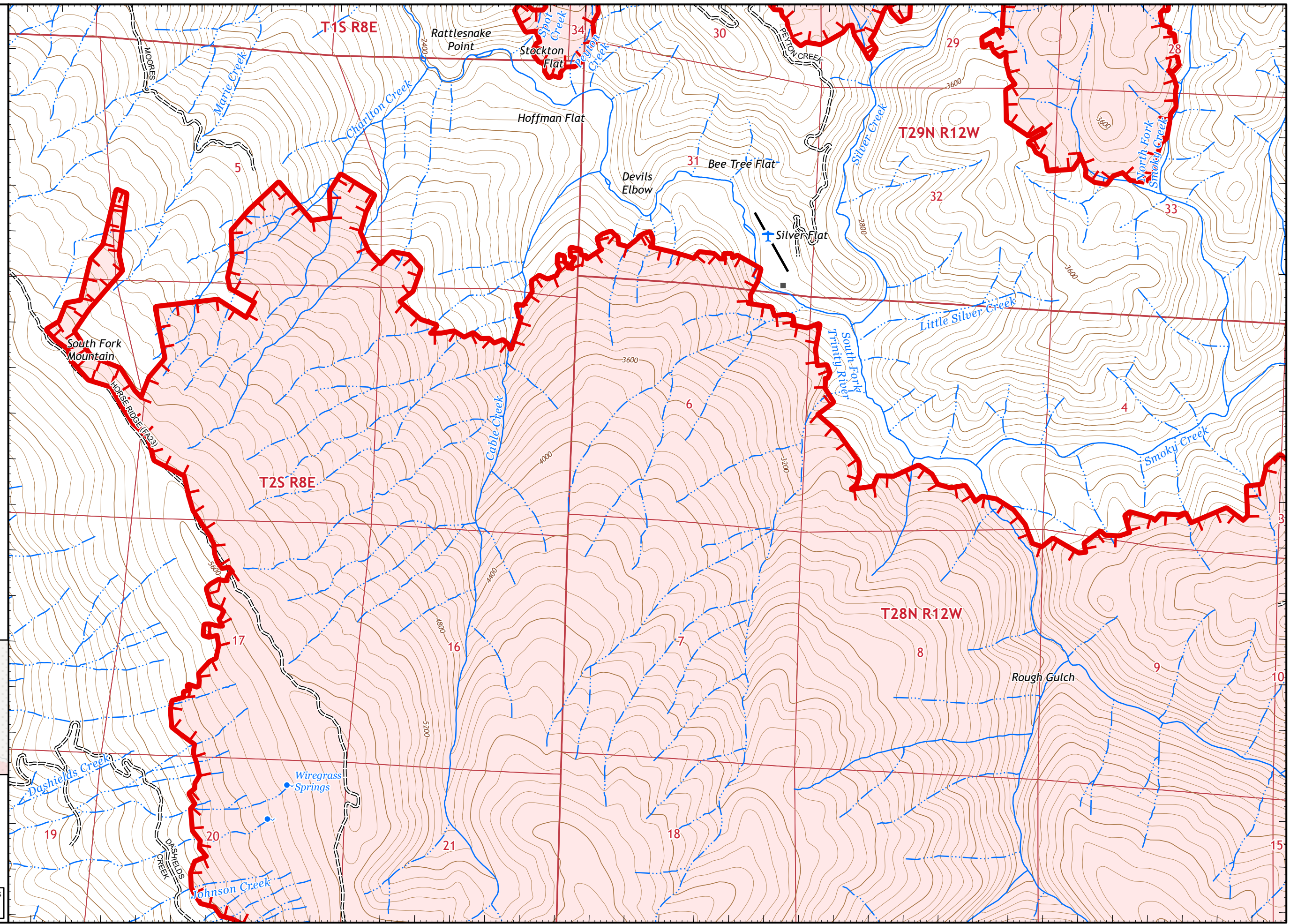
pg. 2	pg. 3
pg. 6	pg. 7



Miles
 0 0.25 0.5

1:24,000

CALFIRE GIS
 9/18/2020
 23:53 hrs





IAP MAP

August Complex

West Zone

CA-MEU-10843
 September 19, 2020
 0700 - 0700 NAD 83
 Page 4 of 26
 Branch 11
 Div KK

- Zone Boundary
- Completed Dozer Line
- Proposed Dozer Line
- Structures

Adjacent Pages

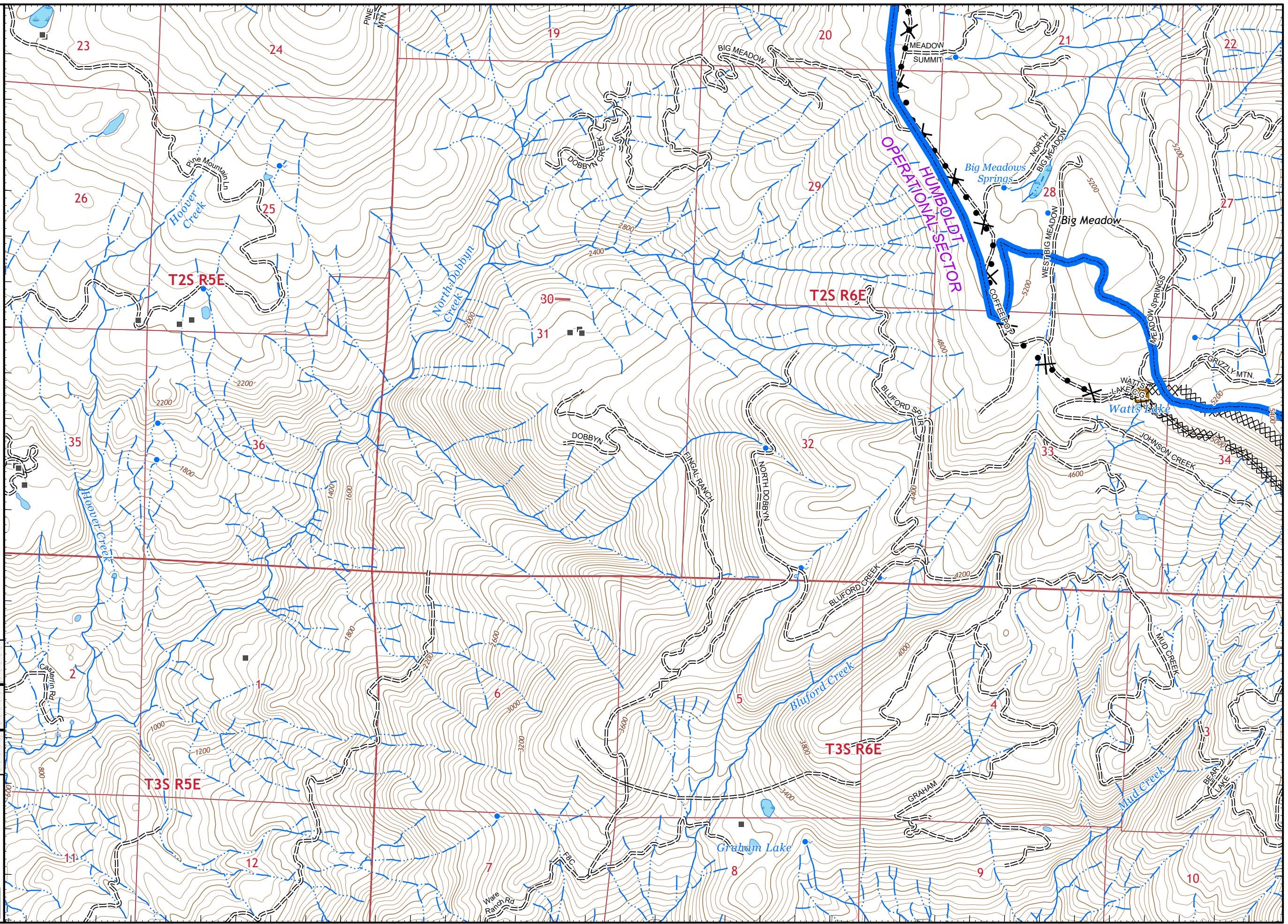
	pg. 1
pg. 4	pg. 5
pg. 8	pg. 9



Miles
 0 0.25 0.5

1:24,000

CALFIRE GIS
 9/18/2020
 23:53 hrs





IAP MAP

August Complex
West Zone

CA-MEU-10843
September 19, 2020
0700 - 0700 NAD 83
Page 5 of 26
Branch 11
Div KK

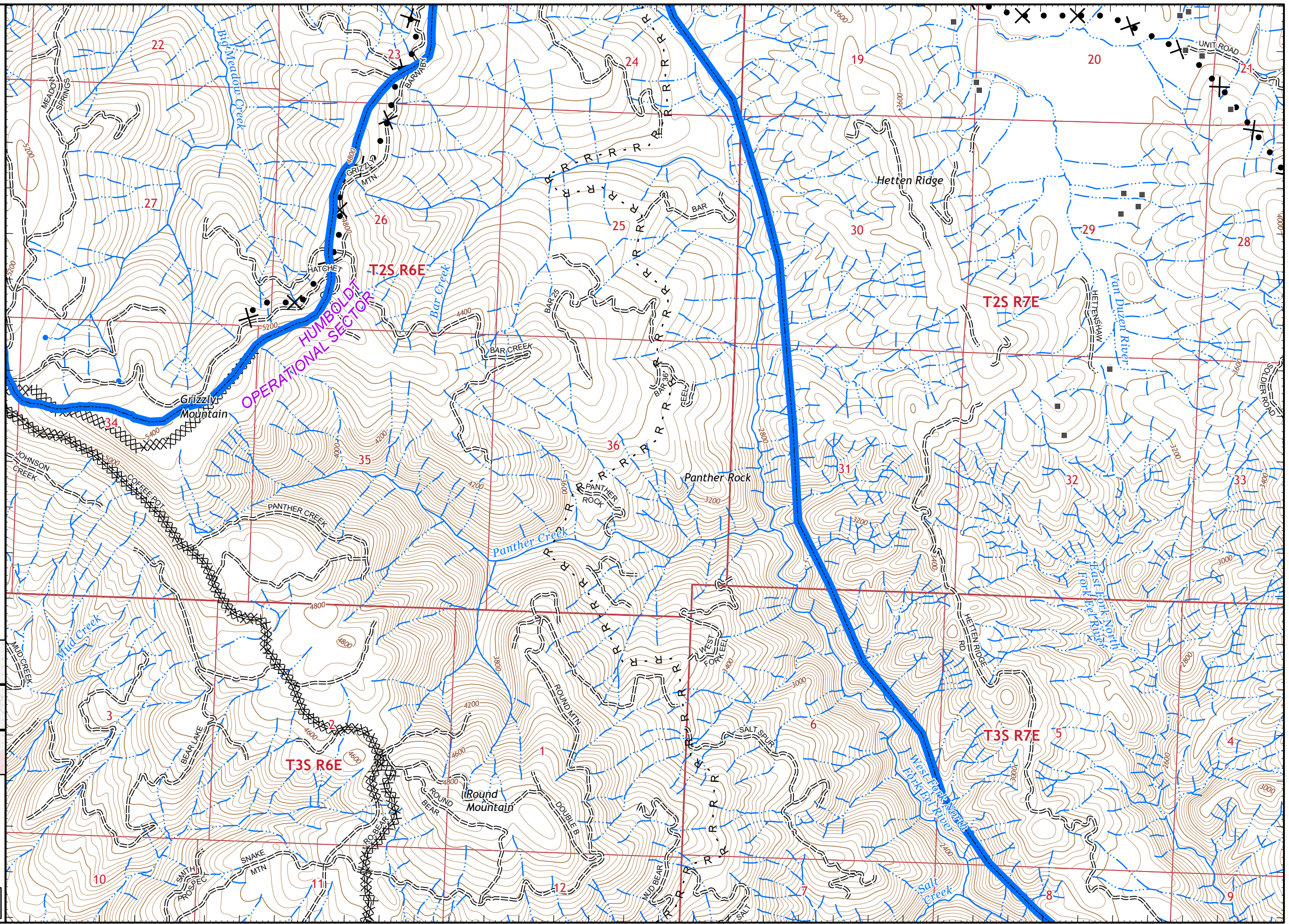
- Zone Boundary
- Completed Dozer Line
- Road as Completed Line
- Proposed Dozer Line
- Structures

Adjacent Pages

	pg. 1	pg. 2
pg. 4	pg. 5	pg. 6
pg. 8	pg. 9	pg. 10



Miles
0 0.25 0.5
1:24,000
CALFIRE GIS
9/18/2020
23:53 hrs





IAP MAP

August Complex

West Zone

CA-MEU-10843
 September 19, 2020
 0700 - 0700 NAD 83
 Page 6 of 26
 NORTH ZONE

- Drop Point
- ▭ Wildfire Daily Fire Perimeter
- └─┘ Uncontrolled Fire Edge
- ✕ Proposed Dozer Line
- ☒ Mobile Weather Unit
- Structures

Adjacent Pages

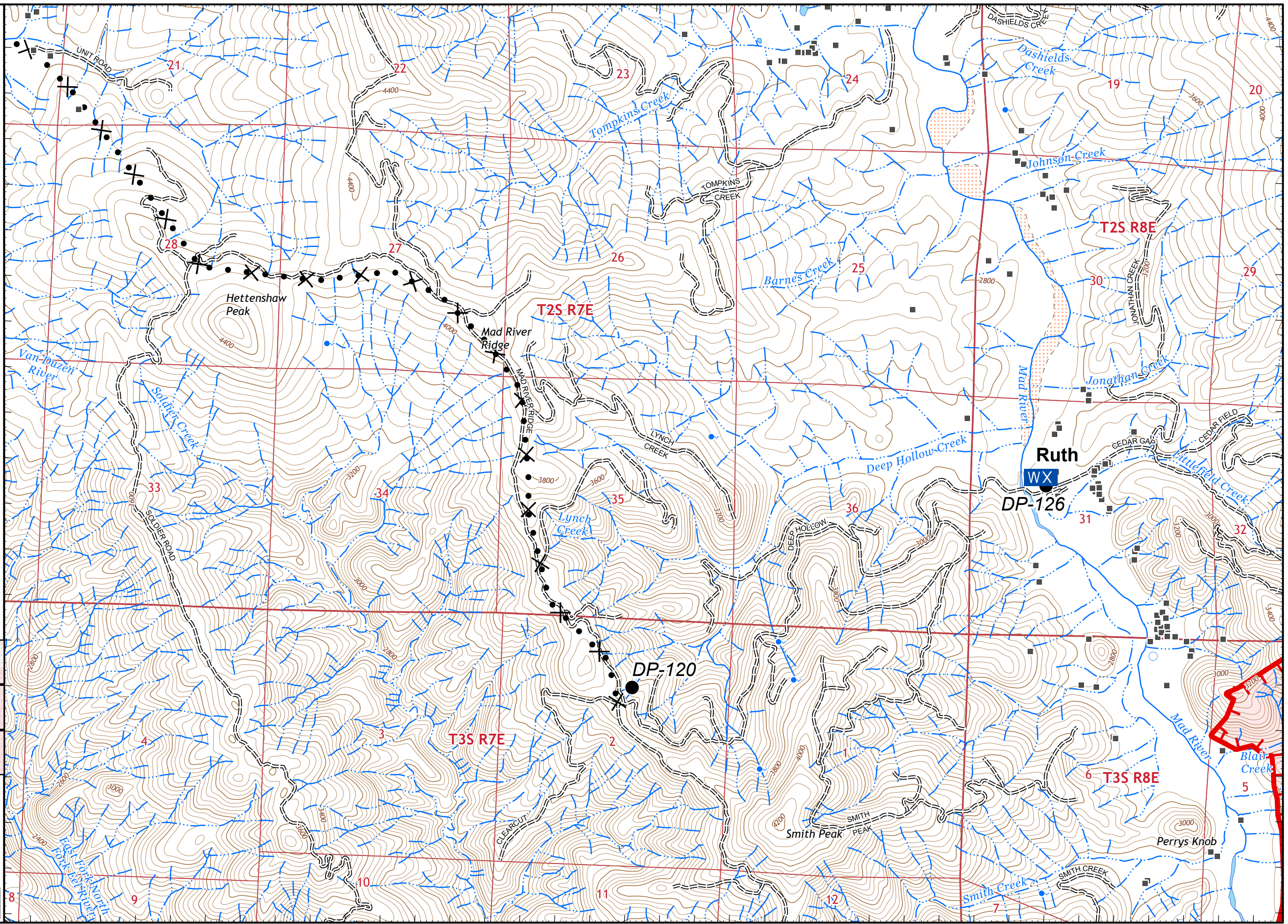
pg. 1	pg. 2	pg. 3
pg. 5	pg. 6	pg. 7
pg. 9	pg. 10	pg. 11



Miles
 0 0.25 0.5

1:24,000

CALFIRE GIS
 9/18/2020
 23:54 hrs





IAP MAP

August Complex

West Zone

CA-MEU-10843
 September 19, 2020
 0700 - 0700 NAD 83
 Page 7 of 26
 NORTH ZONE

- Drop Point
- Wildfire Daily Fire Perimeter
- Uncontrolled Fire Edge
- Structures

Adjacent Pages

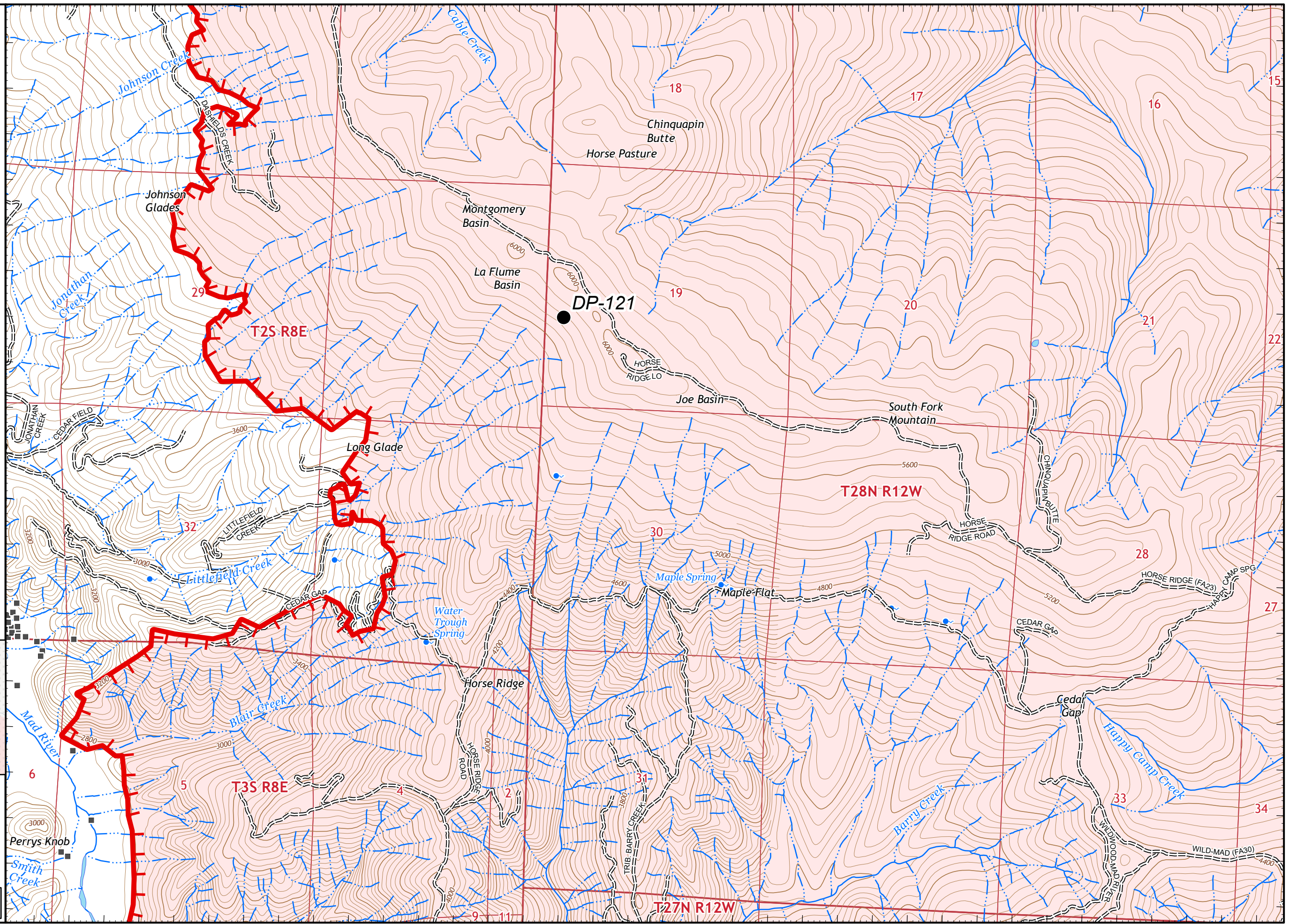
pg. 2	pg. 3
pg. 6	pg. 7
pg. 10	pg. 11



Miles
 0 0.25 0.5

1:24,000

CALFIRE GIS
 9/18/2020
 23:54 hrs





IAP MAP

August Complex

West Zone

CA-MEU-10843
 September 19, 2020
 0700 - 0700 NAD 83
 Page 8 of 26
 Branch 11
 Div KK

■ Structures

Adjacent Pages

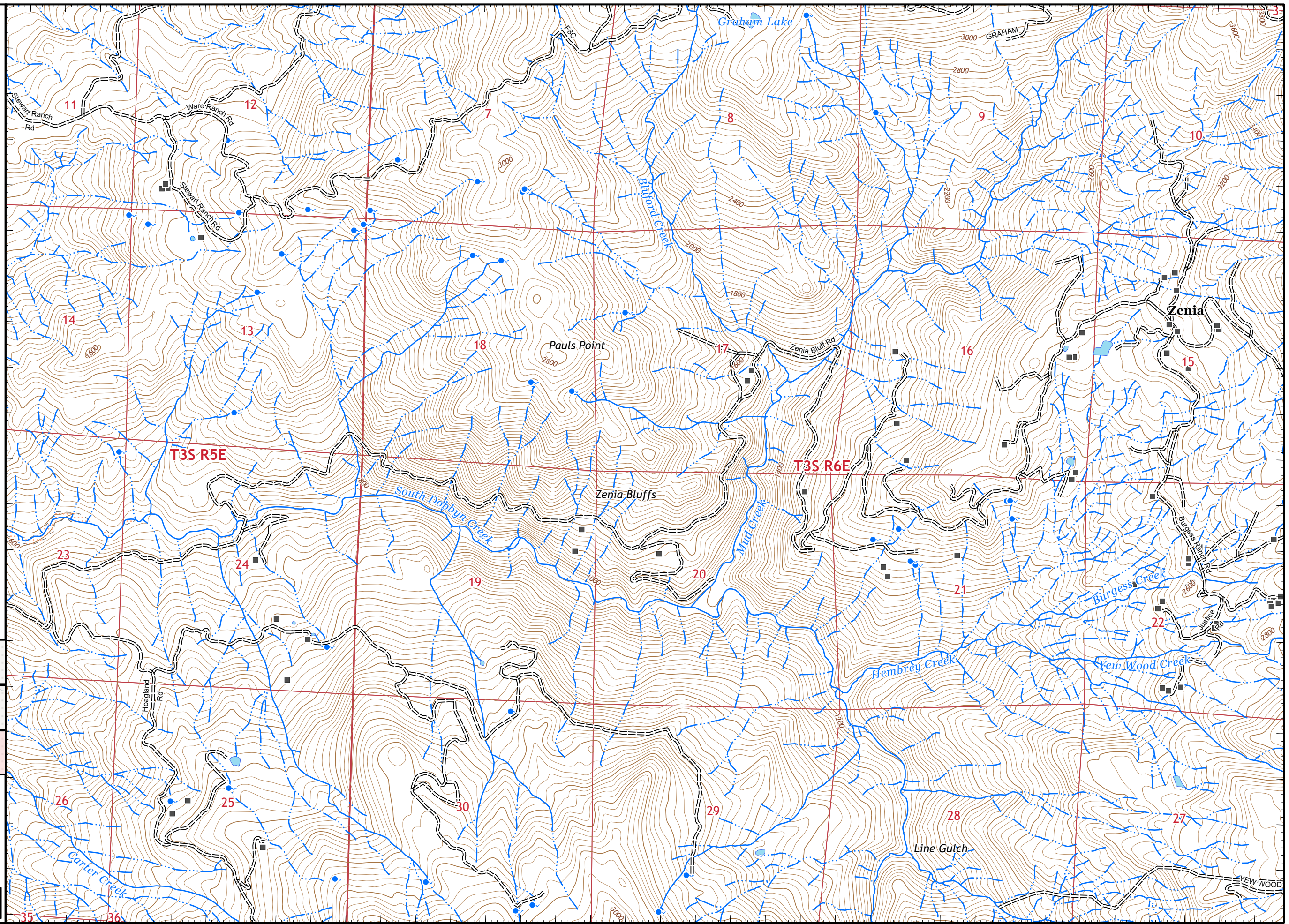
pg. 4	pg. 5
pg. 8	pg. 9
pg. 12	pg. 13



Miles
 0 0.25 0.5

1:24,000

CALFIRE GIS
 9/18/2020
 23:54 hrs





IAP MAP

August Complex West Zone

CA-MEU-10843
September 19, 2020
0700 - 0700 NAD 83
Page 9 of 26
Branch 11
Div KK

- Zone Boundary
- Wildfire Daily Fire Perimeter
- Uncontrolled Fire Edge
- Completed Dozer Line
- Road as Completed Line
- Dip Site
- Drop Point
- Safety Zone
- Structures

Adjacent Pages

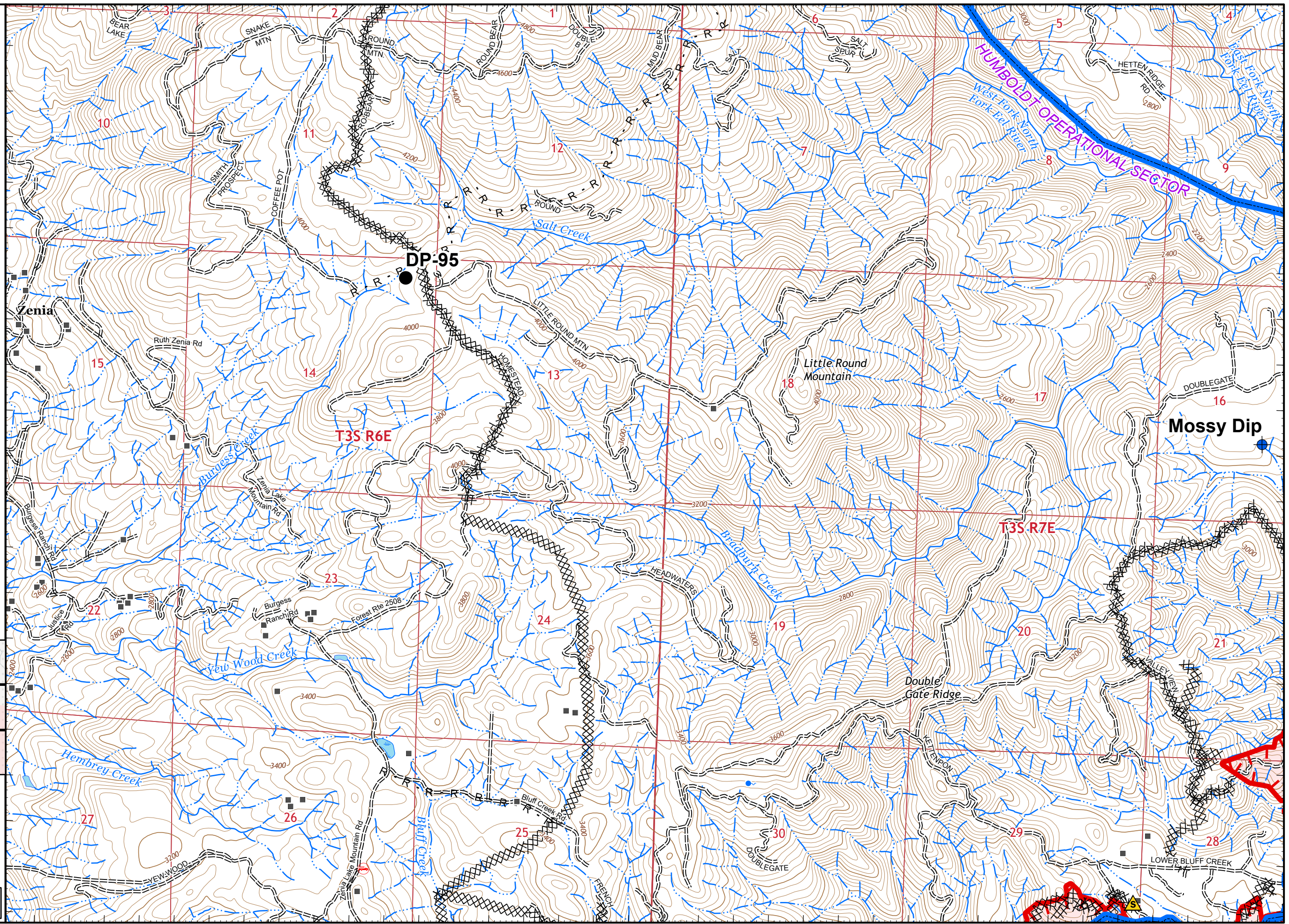
pg. 4	pg. 5	pg. 6
pg. 8	pg. 9	pg. 10
pg. 12	pg. 13	pg. 14



Miles
0 0.25 0.5

1:24,000

CALFIRE GIS
9/18/2020
23:55 hrs





IAP MAP

August Complex West Zone

CA-MEU-10843
September 19, 2020
0700 - 0700 NAD 83
Page 10 of 26
Branch 11
Div KK

- Drop Point
- Zone Boundary
- Wildfire Daily Fire Perimeter
- Uncontrolled Fire Edge
- Contained Line
- ⊗ Completed Dozer Line
- ◆ Dip Site
- Structures

Adjacent Pages

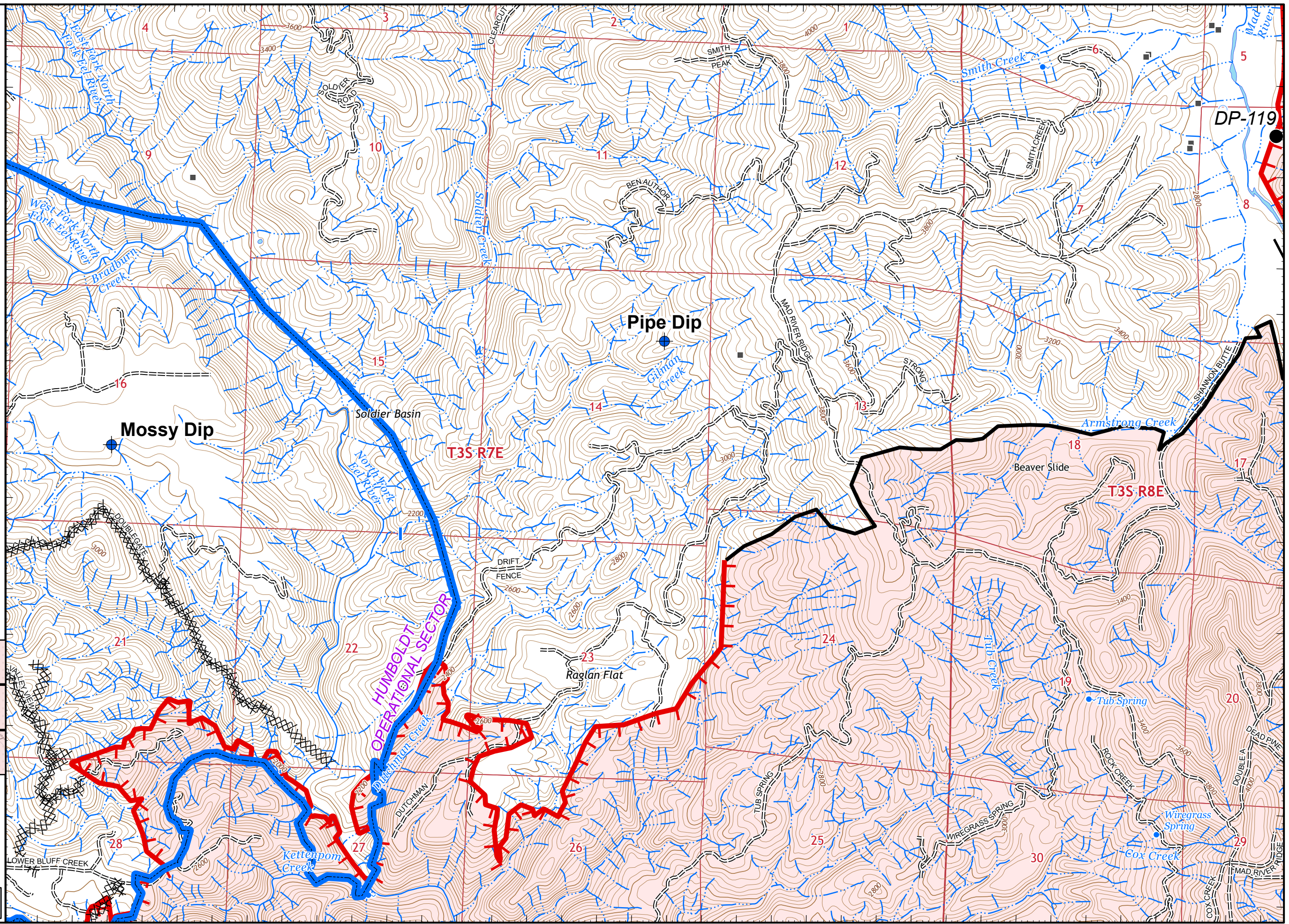
pg. 5	pg. 6	pg. 7
pg. 9	pg. 10	pg. 11
pg. 13	pg. 14	



Miles
0 0.25 0.5

1:24,000

CALFIRE GIS
9/18/2020
23:55 hrs





IAP MAP

August Complex

West Zone

CA-MEU-10843
 September 19, 2020
 0700 - 0700 NAD 83
 Page 11 of 26
 NORTH ZONE

- Drop Point
- Wildfire Daily Fire Perimeter
- Uncontrolled Fire Edge
- Contained Line
- Structures

Adjacent Pages

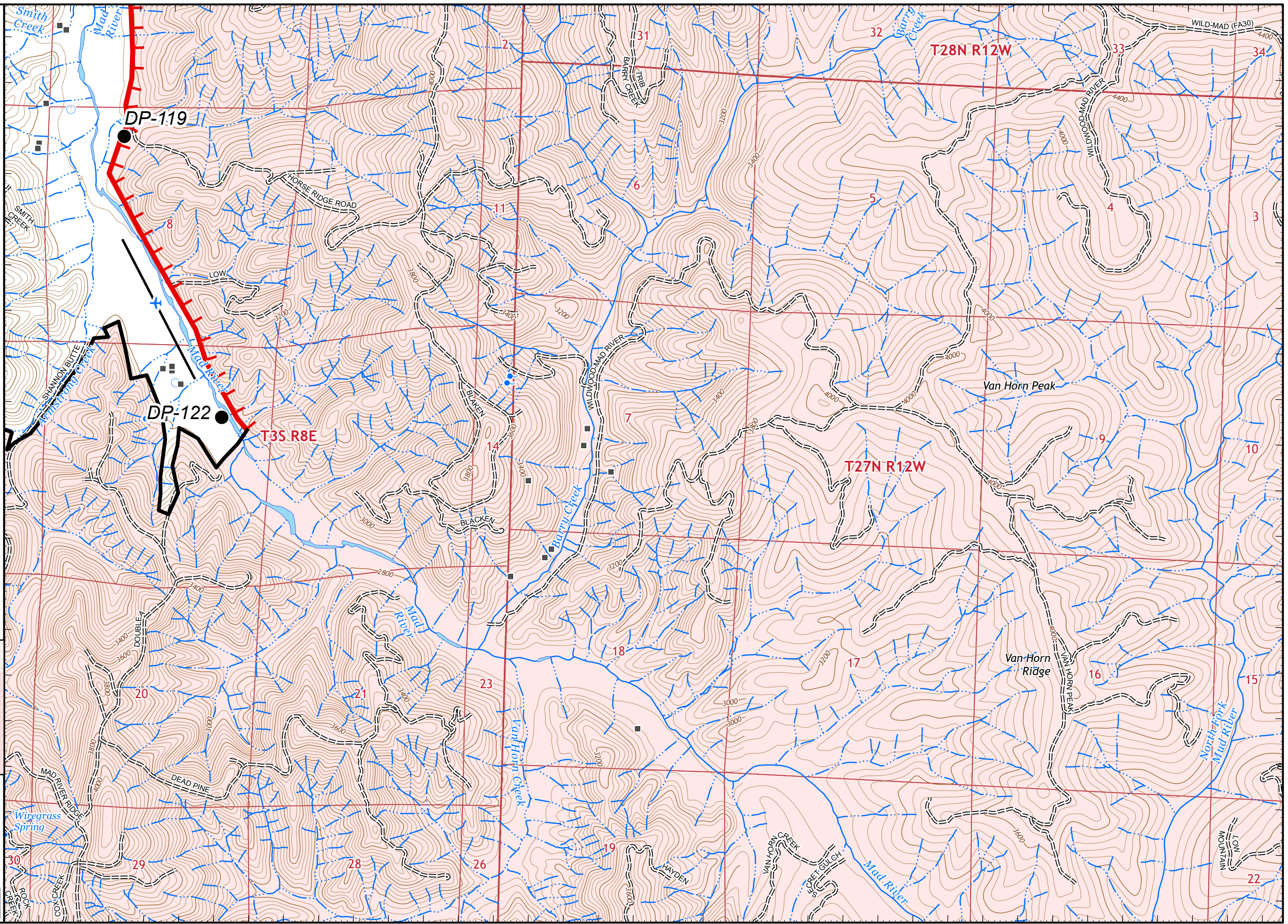
pg. 6	pg. 7
pg. 10	pg. 11
pg. 14	



Miles
 0 0.25 0.5

1:24,000

CALFIRE GIS
 9/18/2020
 23:55 hrs





IAP MAP

August Complex

West Zone

CA-MEU-10843
 September 19, 2020
 0700 - 0700 NAD 83
 Page 12 of 26
 Branch 11
 Div HH/KK

- Wildfire Daily Fire Perimeter
- Uncontrolled Fire Edge
- Contained Line
- Completed Dozer Line
- Drop Point
- Safety Zone
- Division Break
- Structures

Adjacent Pages

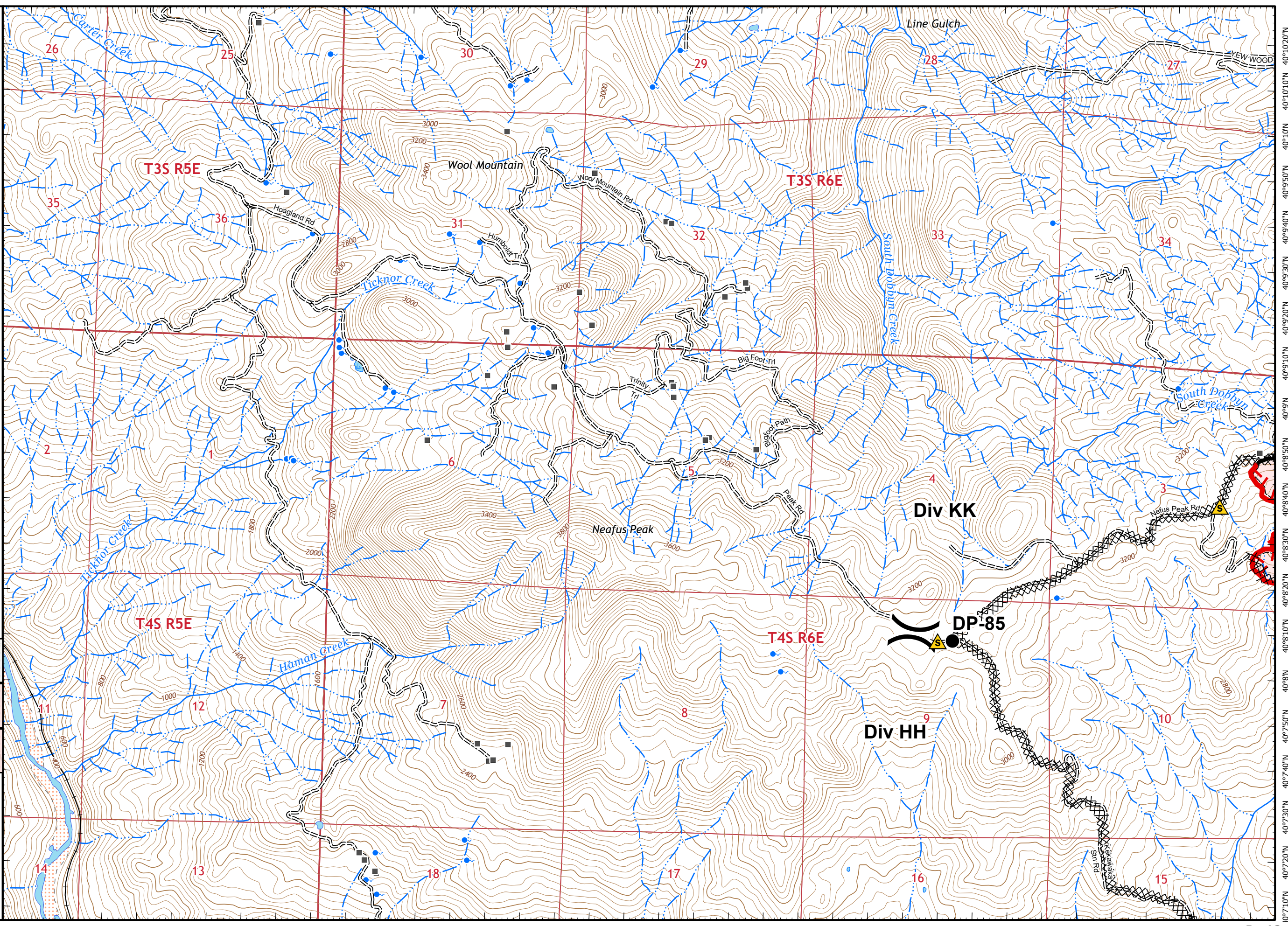
pg. 8	pg. 9
pg. 12	pg. 13
pg. 15	pg. 16



Miles
 0 0.25 0.5

1:24,000

CALFIRE GIS
 9/18/2020
 23:55 hrs





IAP MAP

August Complex

West Zone

CA-MEU-10843
 September 19, 2020
 0700 - 0700 NAD 83
 Page 13 of 26
 Branch 11
 Div HH/KK

- Zone Boundary
- Wildfire Daily Fire Perimeter
- Uncontrolled Fire Edge
- Contained Line
- Completed Dozer Line
- Completed Hand Line
- Road as Completed Line
- Proposed Dozer Line
- Dip Site
- Drop Point
- Safety Zone
- Structures

Adjacent Pages

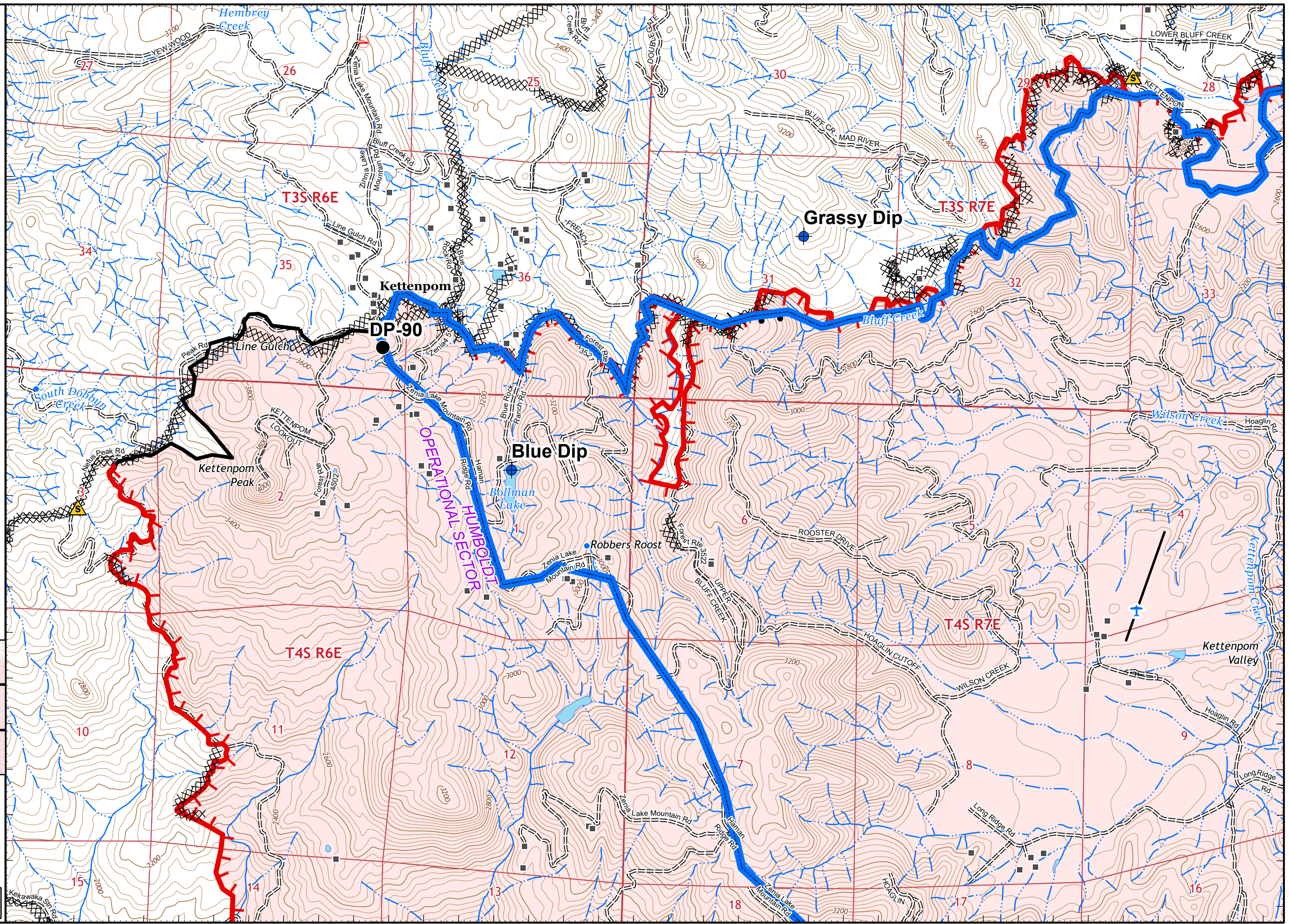
pg. 8	pg. 9	pg. 10
pg. 12	pg. 13	pg. 14
pg. 15	pg. 16	



Miles
 0 0.25 0.5

1:24,000

CALFIRE GIS
 9/18/2020
 23:56 hrs





IAP MAP

August Complex

West Zone

CA-MEU-10843
 September 19, 2020
 0700 - 0700 NAD 83
 Page 14 of 26
 NORTH ZONE

- Zone Boundary
- Wildfire Daily Fire Perimeter
- Uncontrolled Fire Edge
- Completed Dozer Line
- Completed Hand Line
- Bridge
- Structures

Adjacent Pages

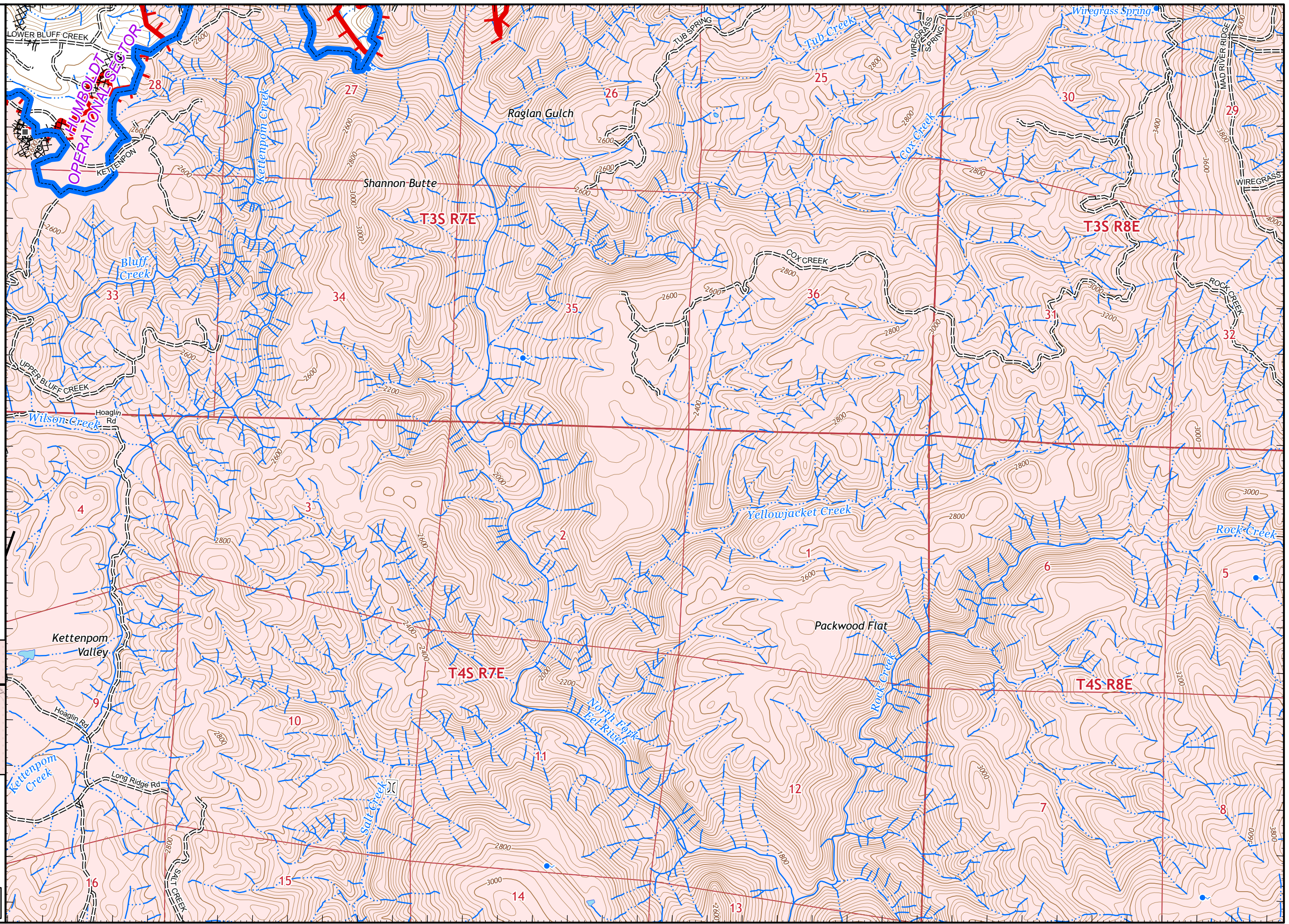
pg. 9	pg. 10	pg. 11
pg. 13	pg. 14	
pg. 16		



Miles
 0 0.25 0.5

1:24,000

CALFIRE GIS
 9/18/2020
 23:56 hrs





IAP MAP

August Complex

West Zone

CA-MEU-10843
 September 19, 2020
 0700 - 0700 NAD 83
 Page 15 of 26
 Branch 50
 Div HH

- Wildfire Daily Fire Perimeter
- Uncontrolled Fire Edge
- Contained Line
- Completed Dozer Line
- Proposed Dozer Line
- Structures

Adjacent Pages

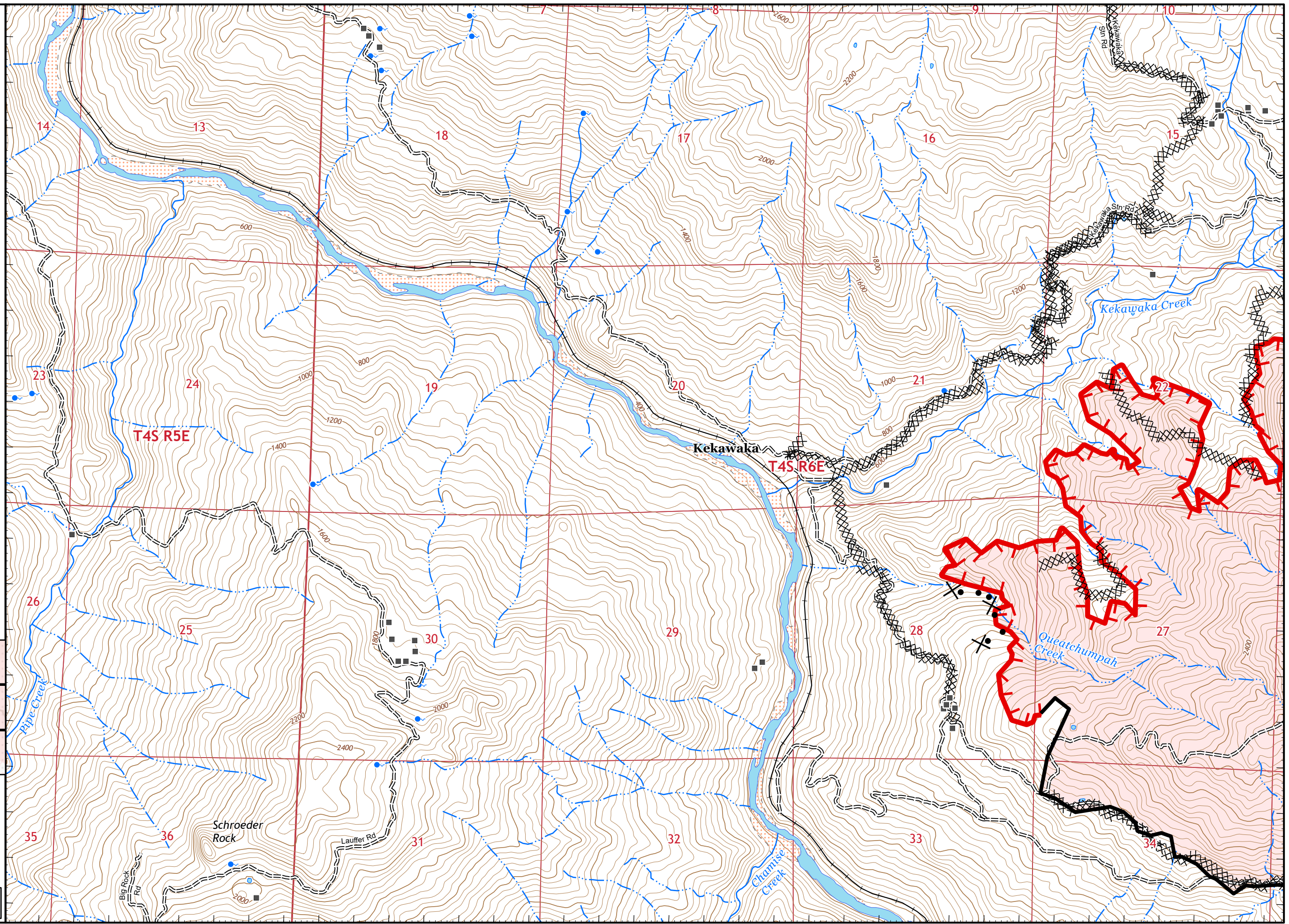
	pg. 12		pg. 13
	pg. 15		pg. 16
	pg. 17		pg. 18



Miles
 0 0.25 0.5

1:24,000

CALFIRE GIS
 9/18/2020
 23:56 hrs





IAP MAP

August Complex

West Zone

CA-MEU-10843
 September 19, 2020
 0700 - 0700 NAD 83
 Page 16 of 26
 Branch 11
 Div HH

- Zone Boundary
- Wildfire Daily Fire Perimeter
- Uncontrolled Fire Edge
- Contained Line
- Completed Dozer Line
- Structures

Adjacent Pages

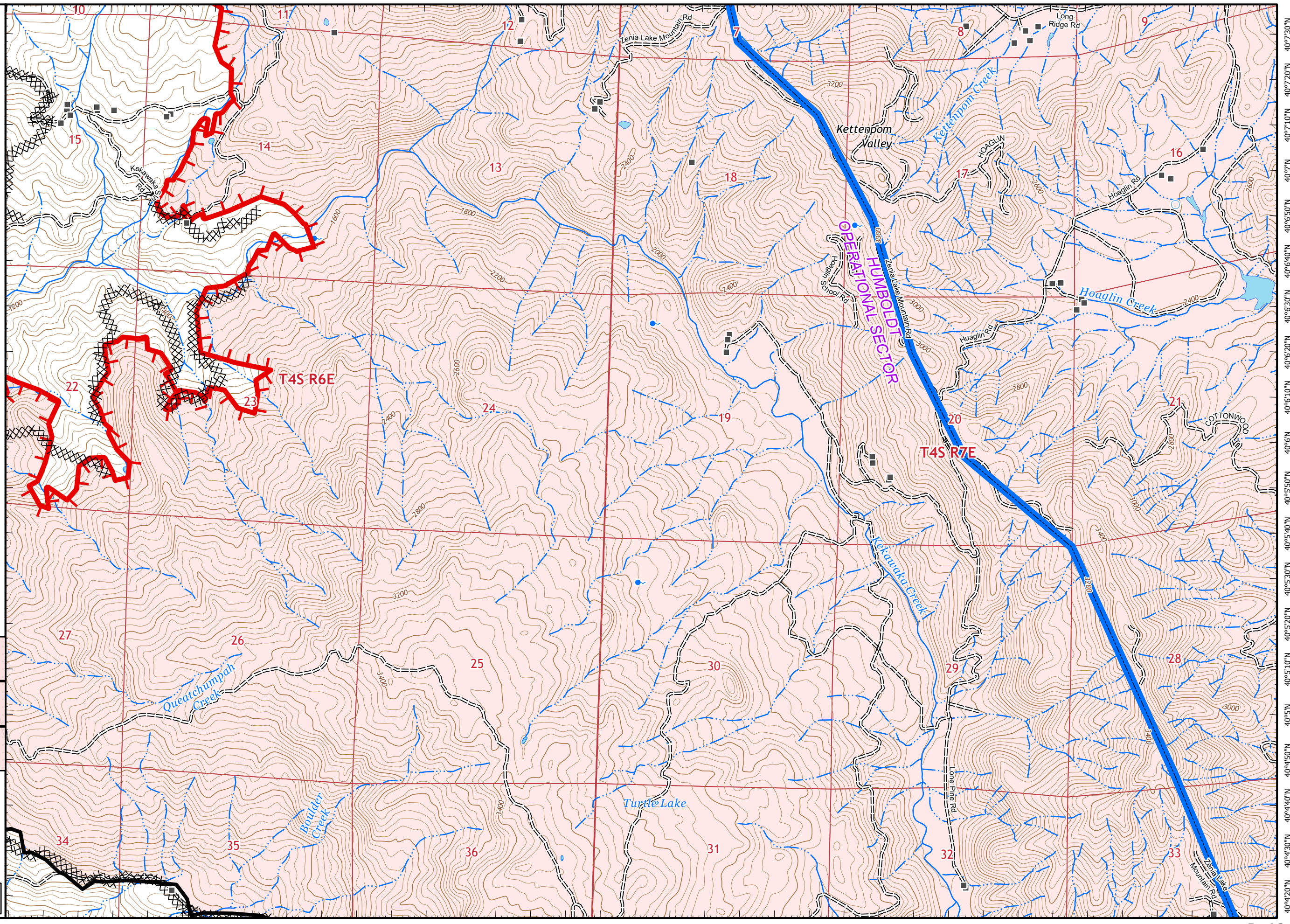
pg. 12	pg. 13	pg. 14
pg. 15	pg. 16	pg. 17
pg. 17	pg. 18	pg. 19



Miles
 0 0.25 0.5

1:24,000

CALFIRE GIS
 9/18/2020
 23:57 hrs





IAP MAP

August Complex West Zone

CA-MEU-10843
September 19, 2020
0700 - 0700 NAD 83
Page 17 of 26
Branch 11
Div HH

- Wildfire Daily Fire Perimeter
- Contained Line
- Completed Dozer Line
- Structures

Adjacent Pages

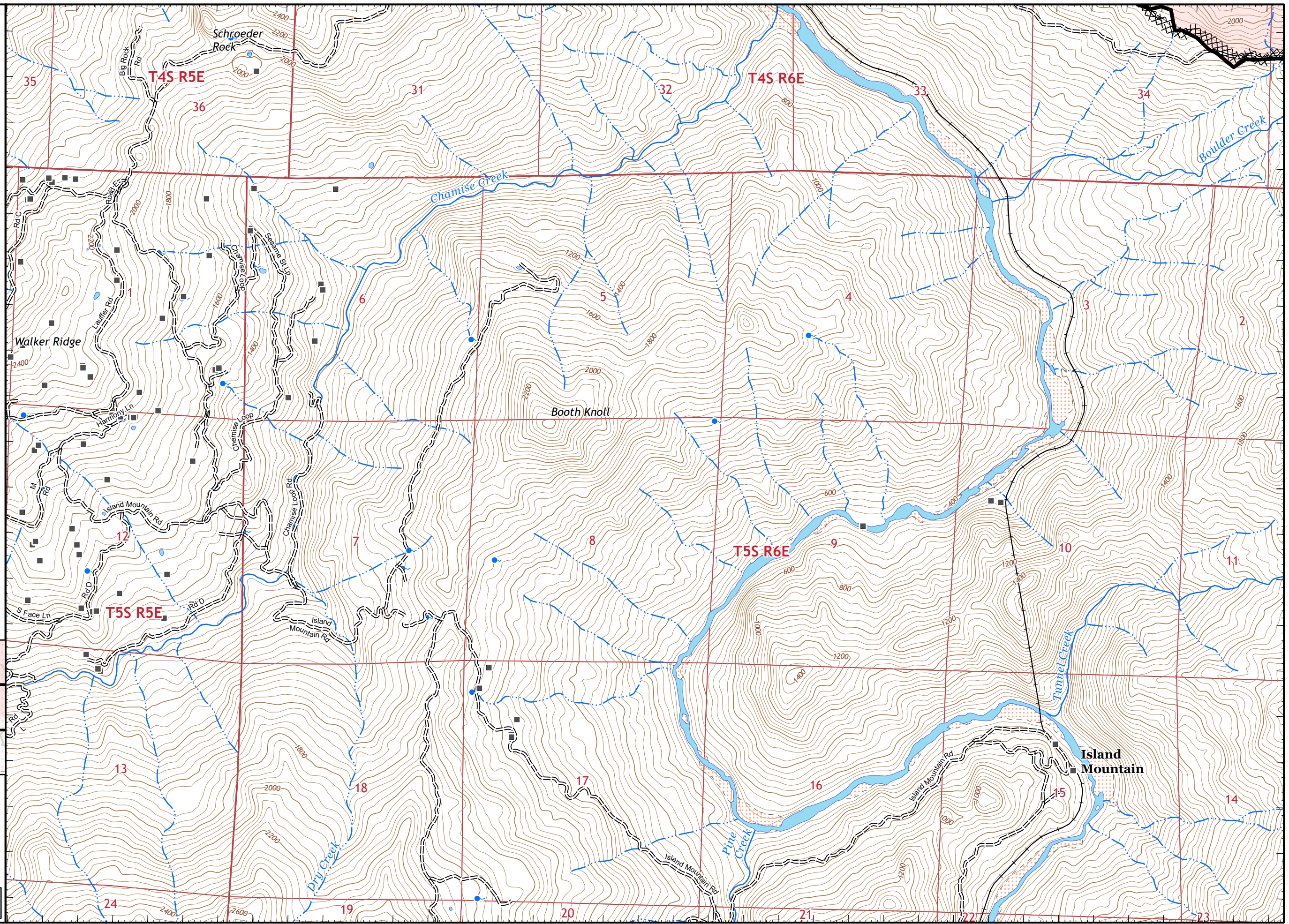
pg. 15	pg. 16
pg. 17	pg. 18
pg. 22	pg. 23



Miles
0 0.25 0.5

1:24,000

CALFIRE GIS
9/18/2020
23:57 hrs





IAP MAP

August Complex

West Zone

CA-MEU-10843
 September 19, 2020
 0700 - 0700 NAD 83
 Page 18 of 26
 Branch 11
 Div EE/HH

- Zone Boundary
- Wildfire Daily Fire Perimeter
- Uncontrolled Fire Edge
- Contained Line
- Completed Dozer Line
- Dip Site
- Helispot
- Division Break
- Structures

Adjacent Pages

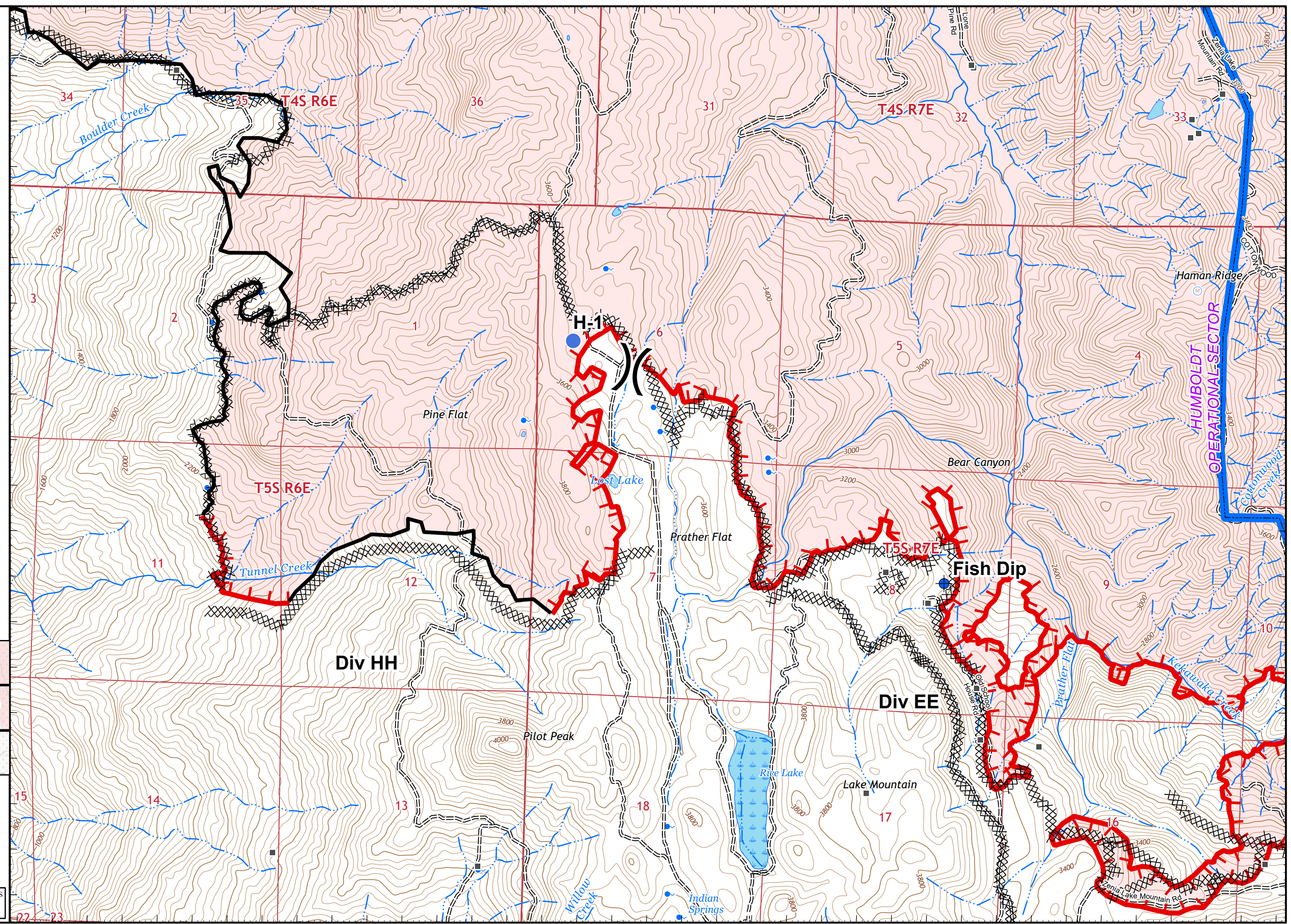
pg. 15	pg. 16	
pg. 17	pg. 18	pg. 19
pg. 22	pg. 23	pg. 24



Miles
 0 0.25 0.5

1:24,000

CALFIRE GIS
 9/18/2020
 23:57 hrs





IAP MAP

August Complex

West Zone

CA-MEU-10843
 September 19, 2020
 0700 - 0700 NAD 83
 Page 19 of 26
 Branch 9/11
 Div Y/EE

- Zone Boundary
- Wildfire Daily Fire Perimeter
- Uncontrolled Fire Edge
- Completed Dozer Line
- Structures

Adjacent Pages

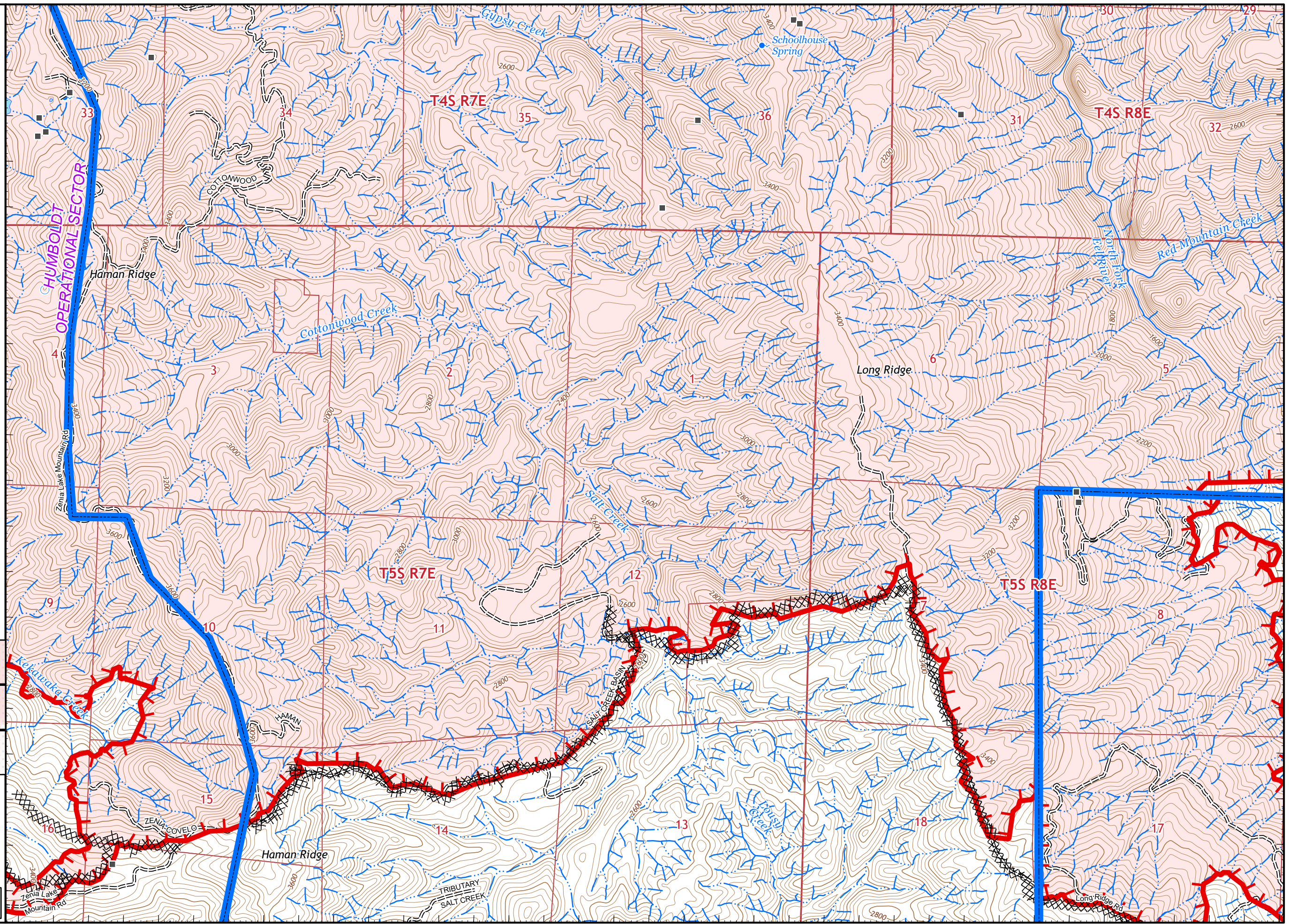
pg. 16		
pg. 18	pg. 19	pg. 20
pg. 23	pg. 24	pg. 25



Miles
 0 0.25 0.5

1:24,000

CALFIRE GIS
 9/18/2020
 23:58 hrs





IAP MAP

August Complex West Zone

CA-MEU-10843
September 19, 2020
0700 - 0700 NAD 83
Page 20 of 26
Branch 9
Div Y

- Zone Boundary
- Wildfire Daily Fire Perimeter
- Uncontrolled Fire Edge
- Completed Dozer Line
- Dip Site
- Drop Point
- Structures

Adjacent Pages

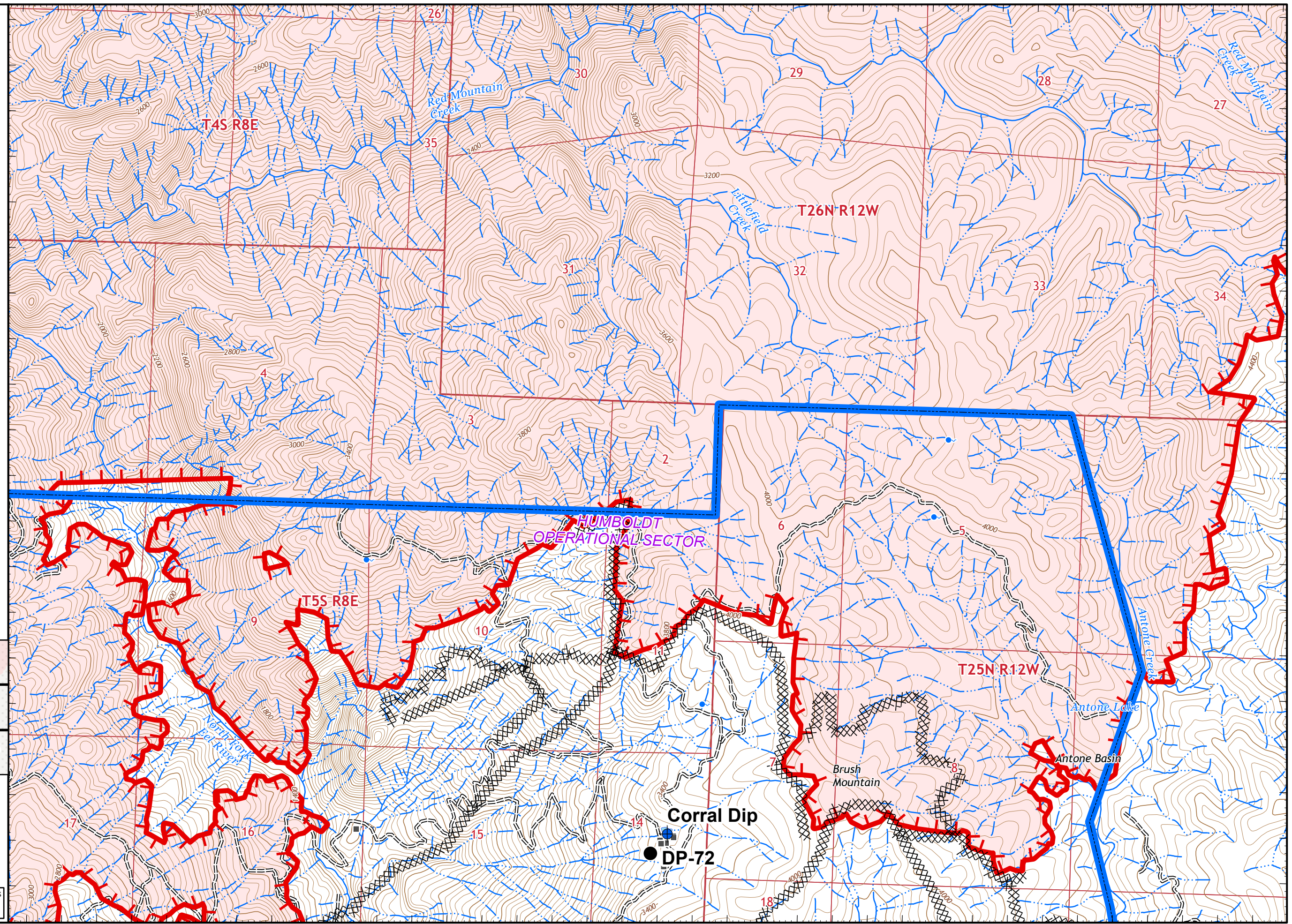
pg. 19	pg. 20	pg. 21
pg. 24	pg. 25	pg. 26



Miles
0 0.25 0.5

1:24,000

CALFIRE GIS
9/18/2020
23:58 hrs







IAP MAP

August Complex West Zone

CA-MEU-10843
September 19, 2020
0700 - 0700 NAD 83
Page 21 of 26
Branch 9
Div Y

-  Wildfire Daily Fire Perimeter
-  Uncontrolled Fire Edge

Adjacent Pages

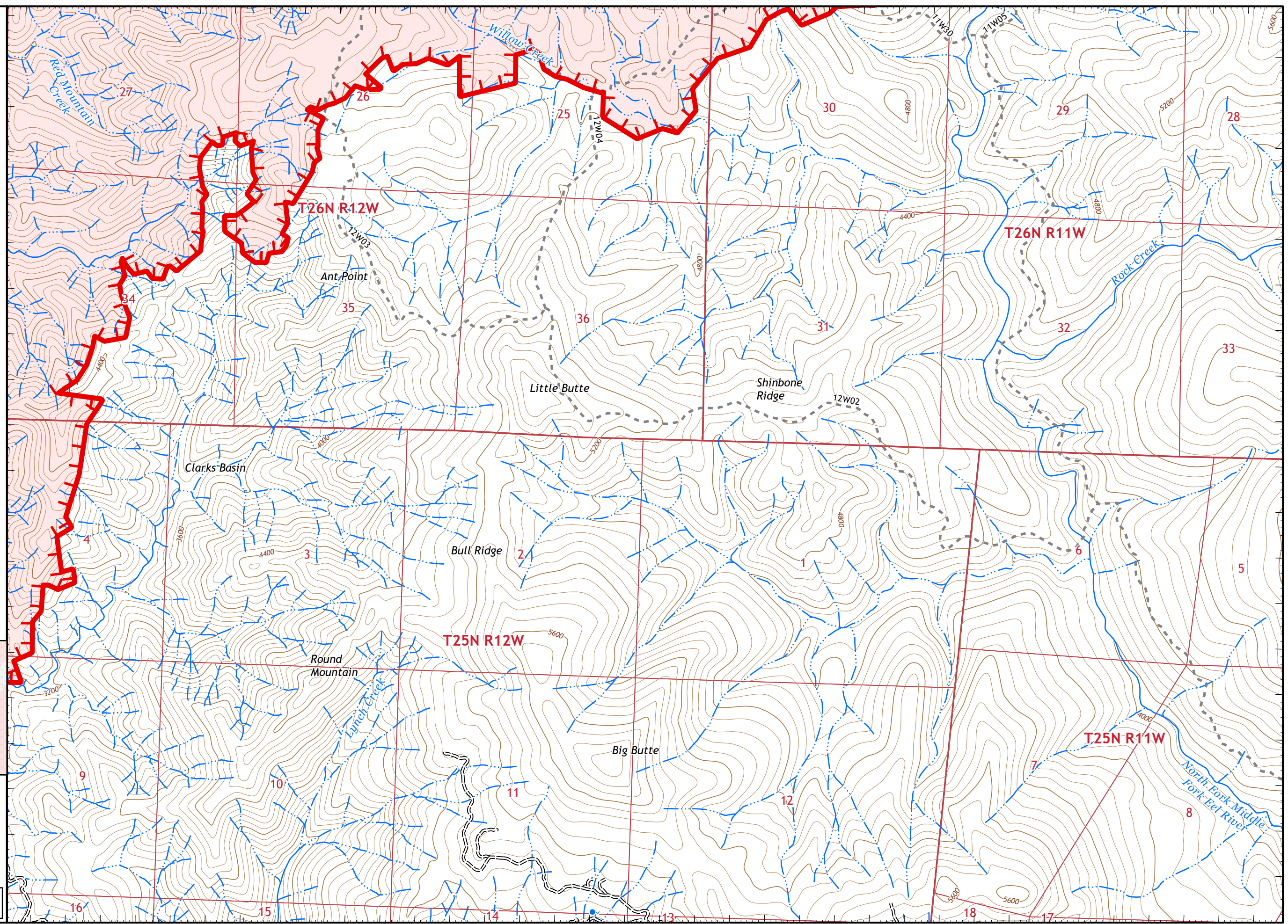
pg. 20	pg. 21
pg. 25	pg. 26



Miles
0 0.25 0.5

1:24,000

CALFIRE GIS
9/18/2020
23:58 hrs





IAP MAP

August Complex

West Zone

CA-MEU-10843
 September 19, 2020
 0700 - 0700 NAD 83
 Page 22 of 26
 Branch 11
 Div HH

■ Structures

Adjacent Pages

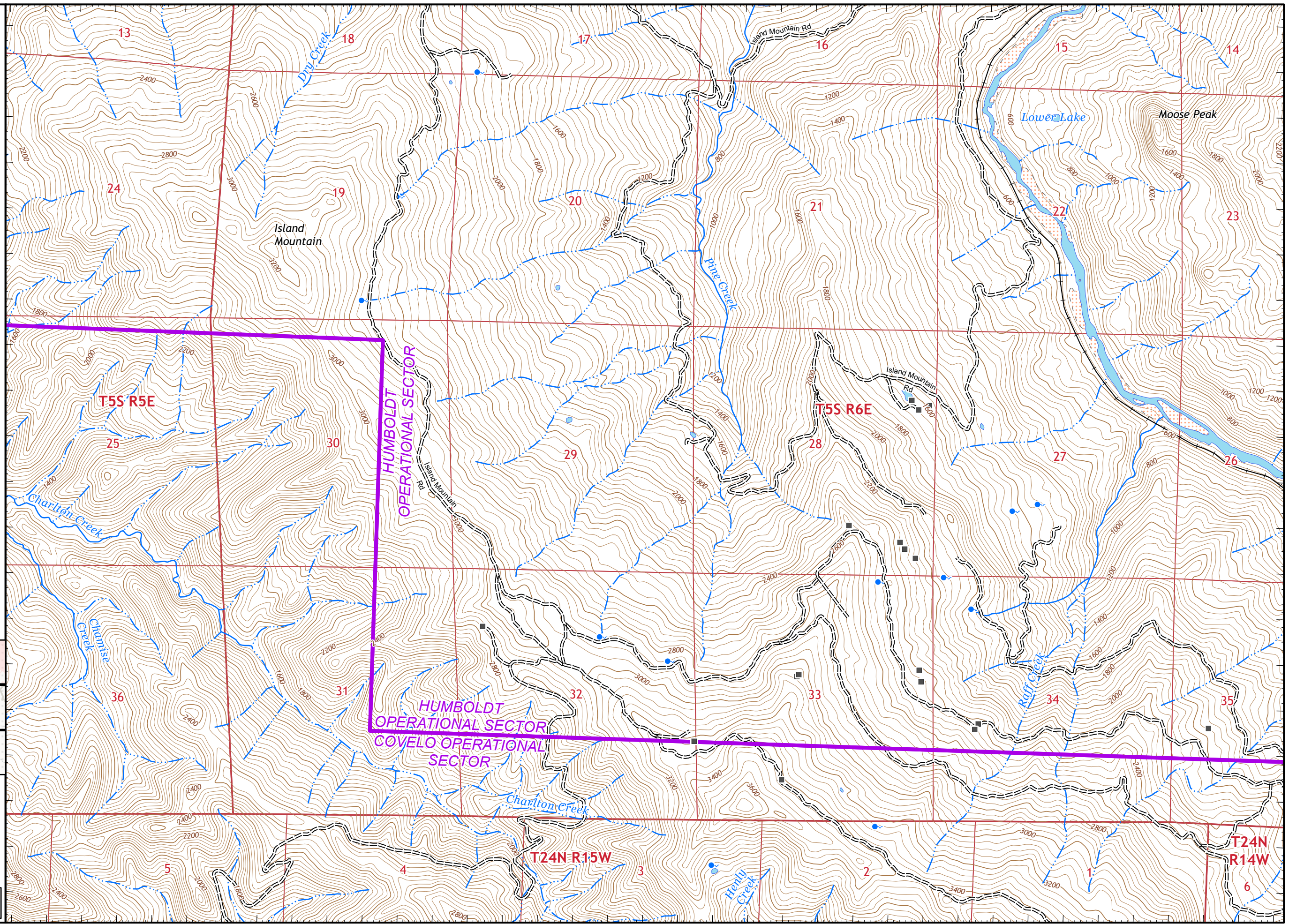
pg. 17	pg. 18
pg. 22	pg. 23



Miles
 0 0.25 0.5

1:24,000

CALFIRE GIS
 9/18/2020
 23:58 hrs





IAP MAP

August Complex West Zone

CA-MEU-10843
September 19, 2020
0700 - 0700 NAD 83
Page 23 of 26
Branch 11
Div EE/HH

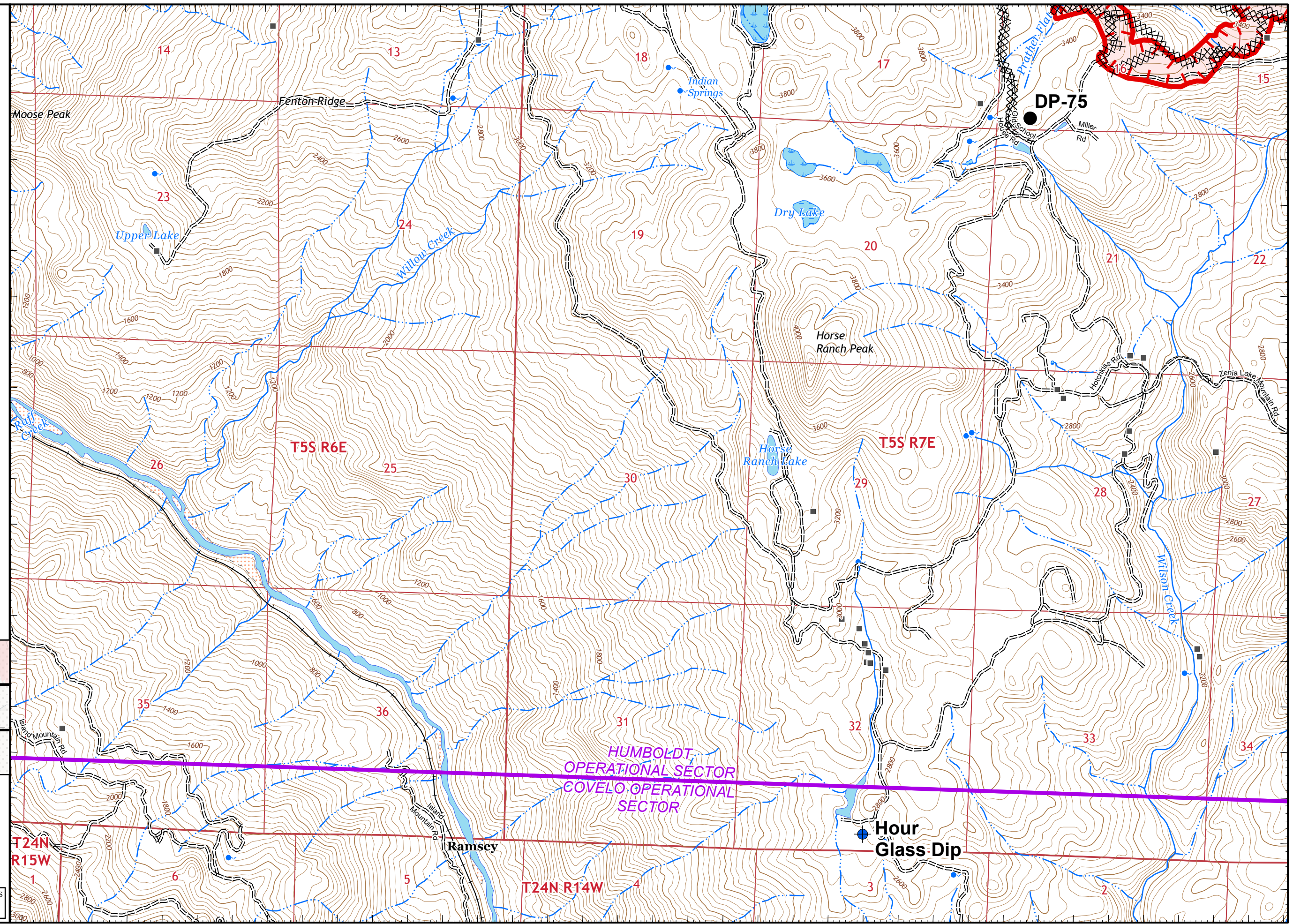
- Wildfire Daily Fire Perimeter
- Uncontrolled Fire Edge
- Completed Dozer Line
- Dip Site
- Drop Point
- Structures

Adjacent Pages

pg. 17	pg. 18	pg. 19
pg. 22	pg. 23	pg. 24



Miles
0 0.25 0.5
1:24,000
CALFIRE GIS
9/18/2020
23:59 hrs





IAP MAP

August Complex West Zone

CA-MEU-10843
September 19, 2020
0700 - 0700 NAD 83
Page 24 of 26
Branch 9/11
Div Y/EE

- Zone Boundary
- Wildfire Daily Fire Perimeter
- Uncontrolled Fire Edge
- Completed Dozer Line
- Dip Site
- Branch Break
- Structures

Adjacent Pages

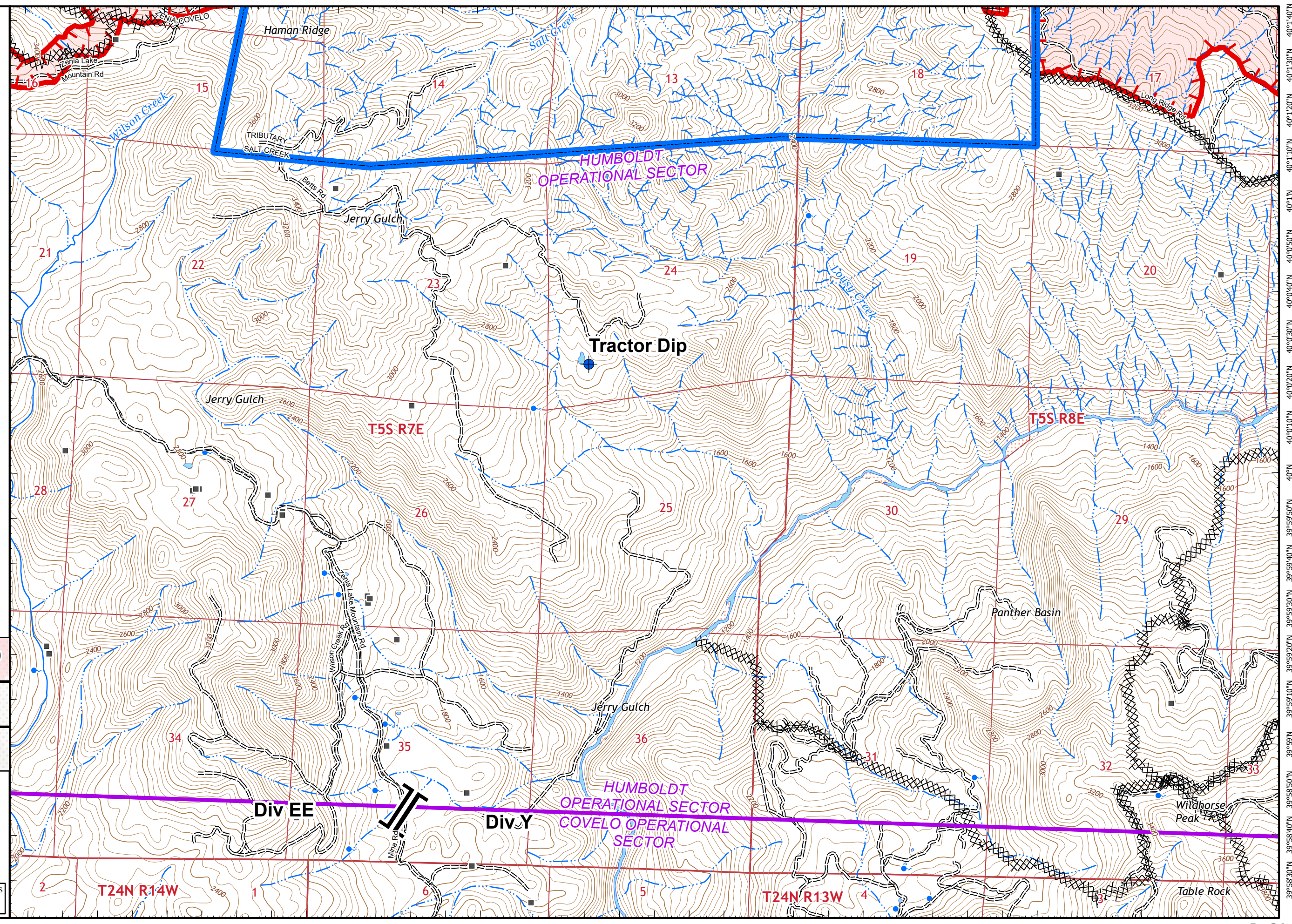
pg. 18	pg. 19	pg. 20
pg. 23	pg. 24	pg. 25



Miles
0 0.25 0.5

1:24,000

CALFIRE GIS
9/18/2020
23:59 hrs





IAP MAP

August Complex West Zone

CA-MEU-10843
September 19, 2020
0700 - 0700 NAD 83
Page 25 of 26
Branch 9
Div Y

- Zone Boundary
- Wildfire Daily Fire Perimeter
- Uncontrolled Fire Edge
- Completed Dozer Line
- Proposed Dozer Line
- Bridge
- Dip Site
- Drop Point
- Structures

Adjacent Pages

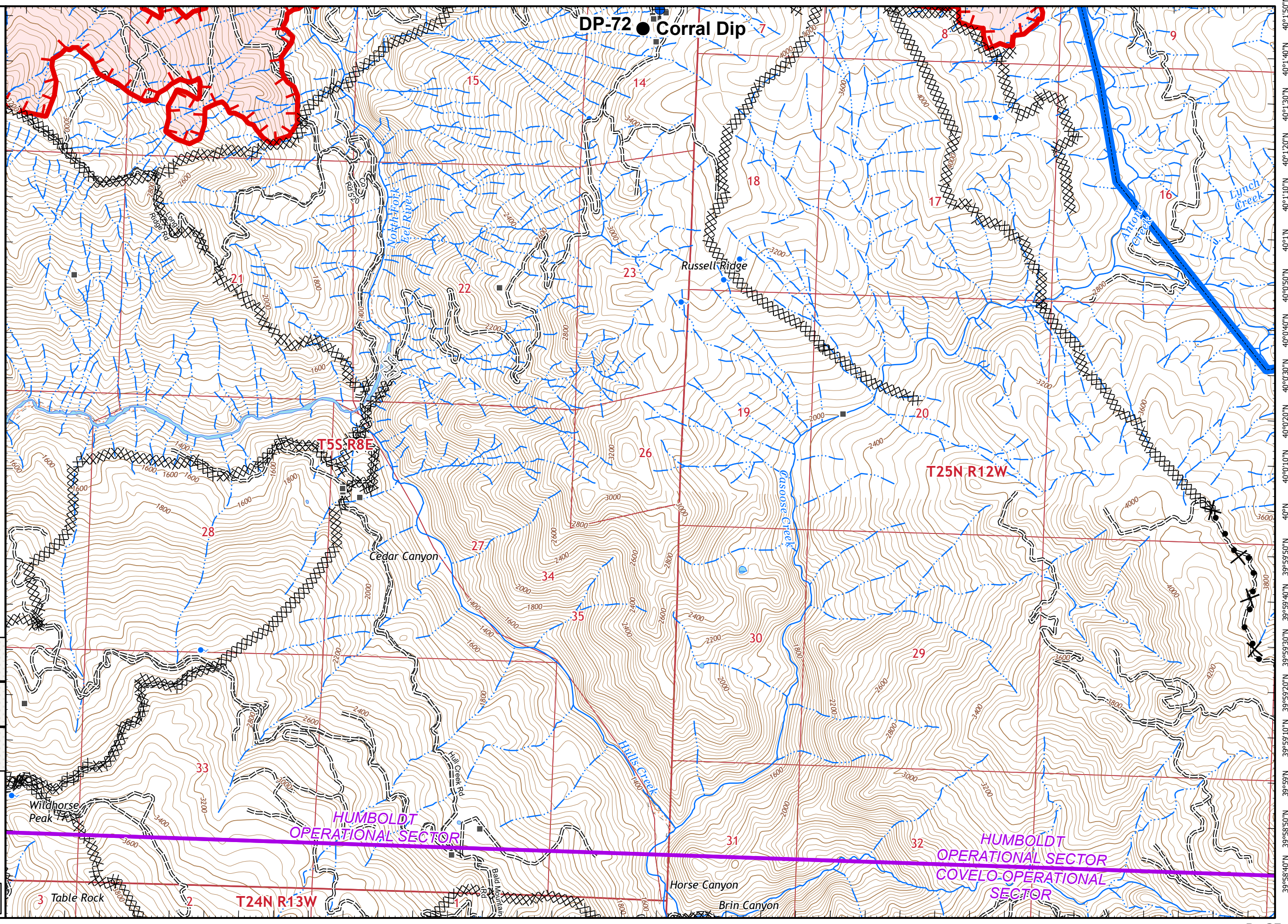
pg. 19	pg. 20	pg. 21
pg. 24	pg. 25	pg. 26



Miles
0 0.25 0.5

1:24,000

CALFIRE GIS
9/18/2020
23:59 hrs





IAP MAP

August Complex

West Zone

CA-MEU-10843
 September 19, 2020
 0700 - 0700 NAD 83
 Page 26 of 26
 Branch 9
 Div Y

- Zone Boundary
- Wildfire Daily Fire Perimeter
- Uncontrolled Fire Edge
- Completed Dozer Line
- Proposed Dozer Line
- Structures

Adjacent Pages

pg. 20	pg. 21
pg. 25	pg. 26



Miles
 0 0.25 0.5

1:24,000

CALFIRE GIS
 9/18/2020
 23:59 hrs

