



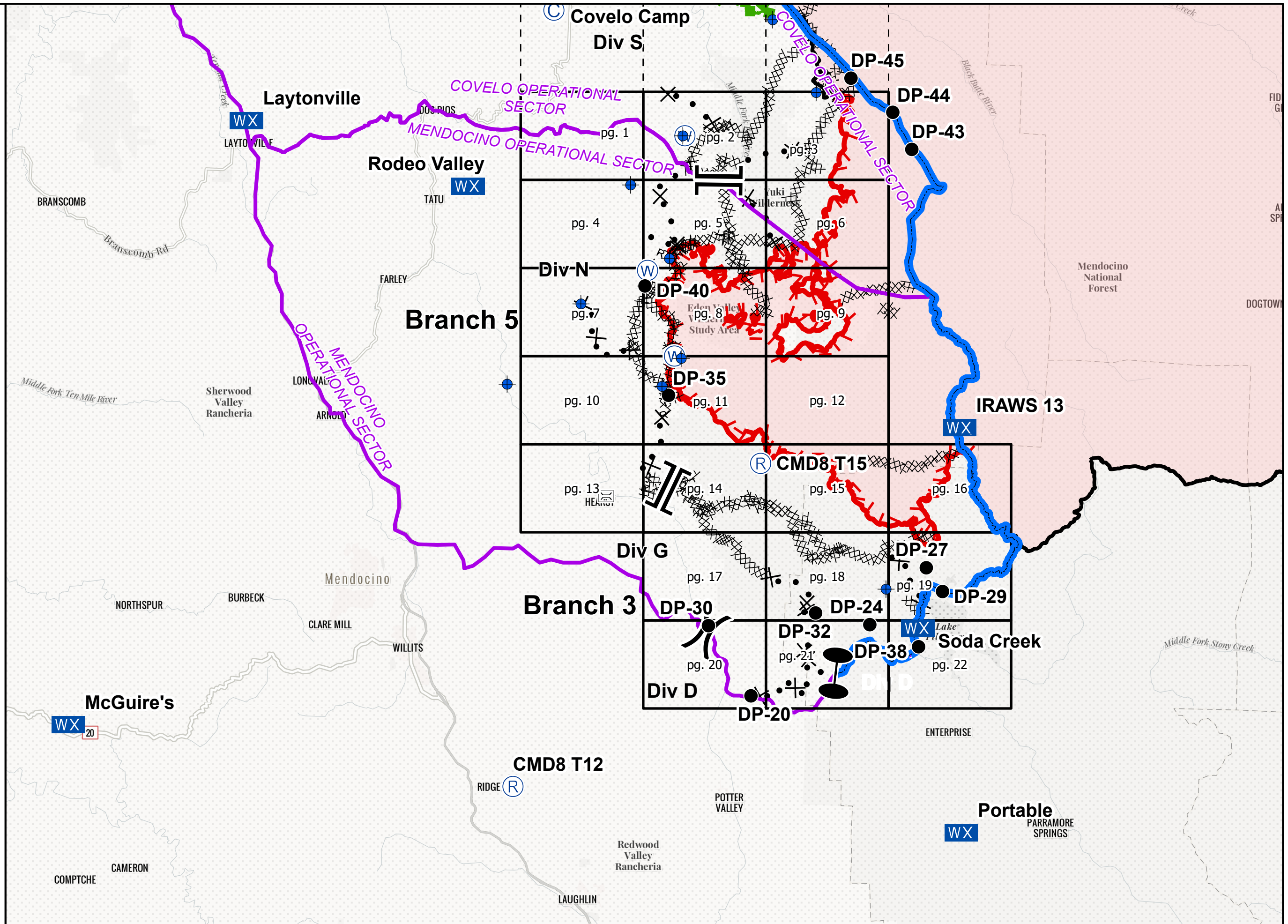
IAP MAP

August Complex

West Zone

CA-MEU-10843
 September 19, 2020
 0700 - 0700 NAD 83
 Overview

- Zone Boundary
- Wildfire Daily Fire Perimeter
- Uncontrolled Fire Edge
- Contained Line
- Completed Dozer Line
- Completed Hand Line
- Road as Completed Line
- Proposed Dozer Line
- Escape Route
- Operational Sectors



Mendocino



CALFIRE GIS
 9/19/2020
 00:47 hrs



123°17'10"W 123°16'50"W 123°16'30"W 123°16'10"W 123°15'50"W 123°15'30"W 123°15'10"W 123°14'50"W 123°14'30"W 123°14'10"W 123°13'50"W 123°13'30"W 123°13'10"W 123°12'50"W 123°12'30"W 123°12'10"W 123°11'50"W 123°11'30"W

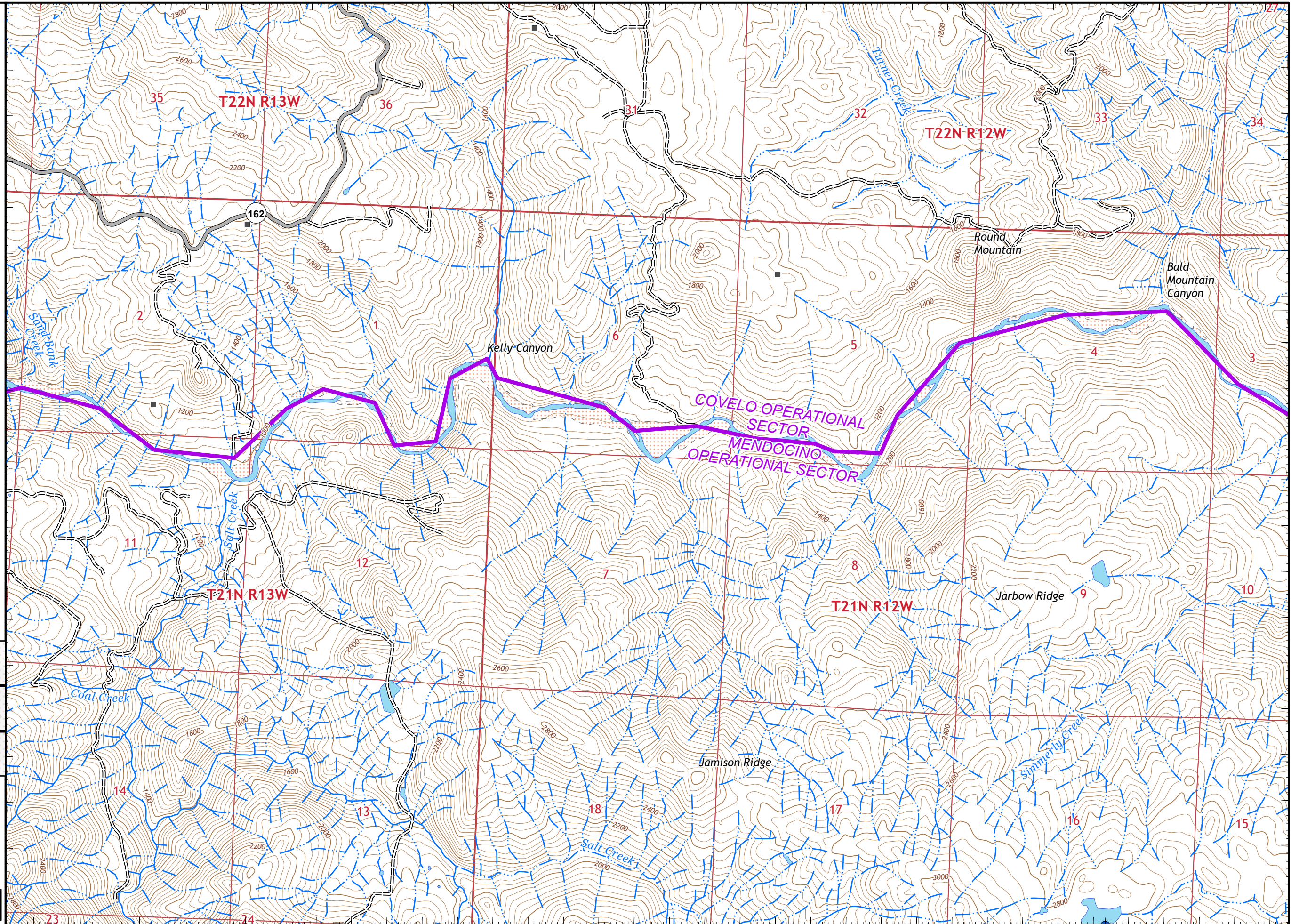


IAP MAP


August Complex West Zone

CA-MEU-10843
September 19, 2020
0700 - 0700 NAD 83
Page 1 of 22
Branch 7
Div S

- Dip Site
- Structures



Adjacent Pages



1:24,000

CALFIRE GIS
9/19/2020
00:36 hrs

123°17'W 123°16'40"W 123°16'20"W 123°16'W 123°15'40"W 123°15'20"W 123°15'W 123°14'40"W 123°14'20"W 123°14'W 123°13'40"W 123°13'20"W 123°13'W 123°12'40"W 123°12'20"W 123°12'W 123°11'40"W 123°11'20"W Pg.1



IAP MAP

August Complex
West Zone

CA-MEU-10843
September 19, 2020
0700 - 0700 NAD 83
Page 2 of 22
Branch 7
Div S

- XX Completed Dozer Line
- X• Proposed Dozer Line
- ◆ Dip Site
- ⊙ Water Source
- || Branch Break
- Structures

Adjacent Pages

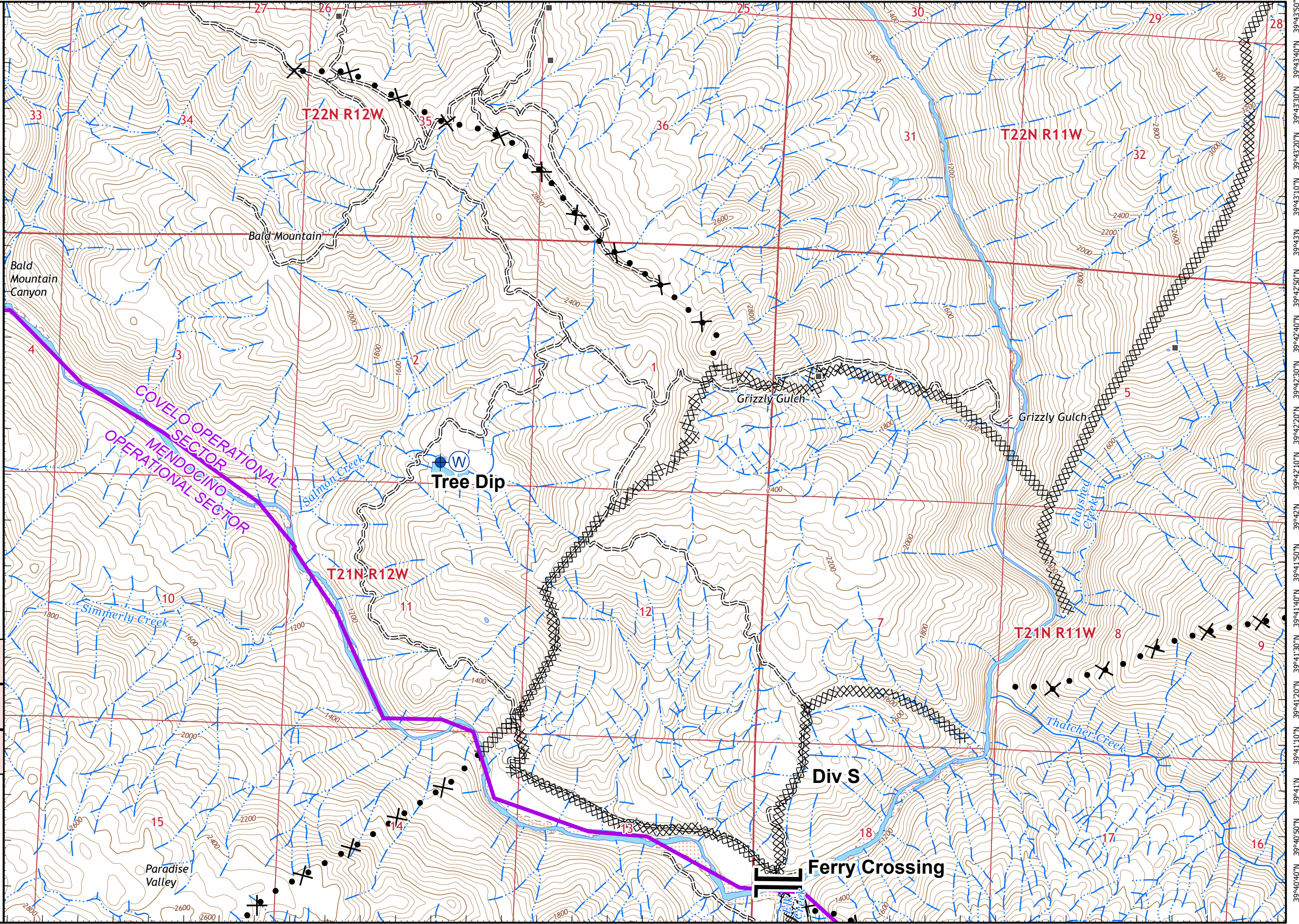
pg. 1	pg. 2	pg. 3
pg. 4	pg. 5	pg. 6



Miles
0 0.25 0.5

1:24,000

CALFIRE GIS
9/19/2020
00:36 hrs





IAP MAP

August Complex West Zone

CA-MEU-10843
September 19, 2020
0700 - 0700 NAD 83
Page 3 of 22
Branch 7
Div S

- Zone Boundary
- Wildfire Daily Fire Perimeter
- Uncontrolled Fire Edge
- Contained Line
- Completed Dozer Line
- Completed Hand Line
- Proposed Dozer Line
- Dip Site
- Drop Point
- Structures

Adjacent Pages

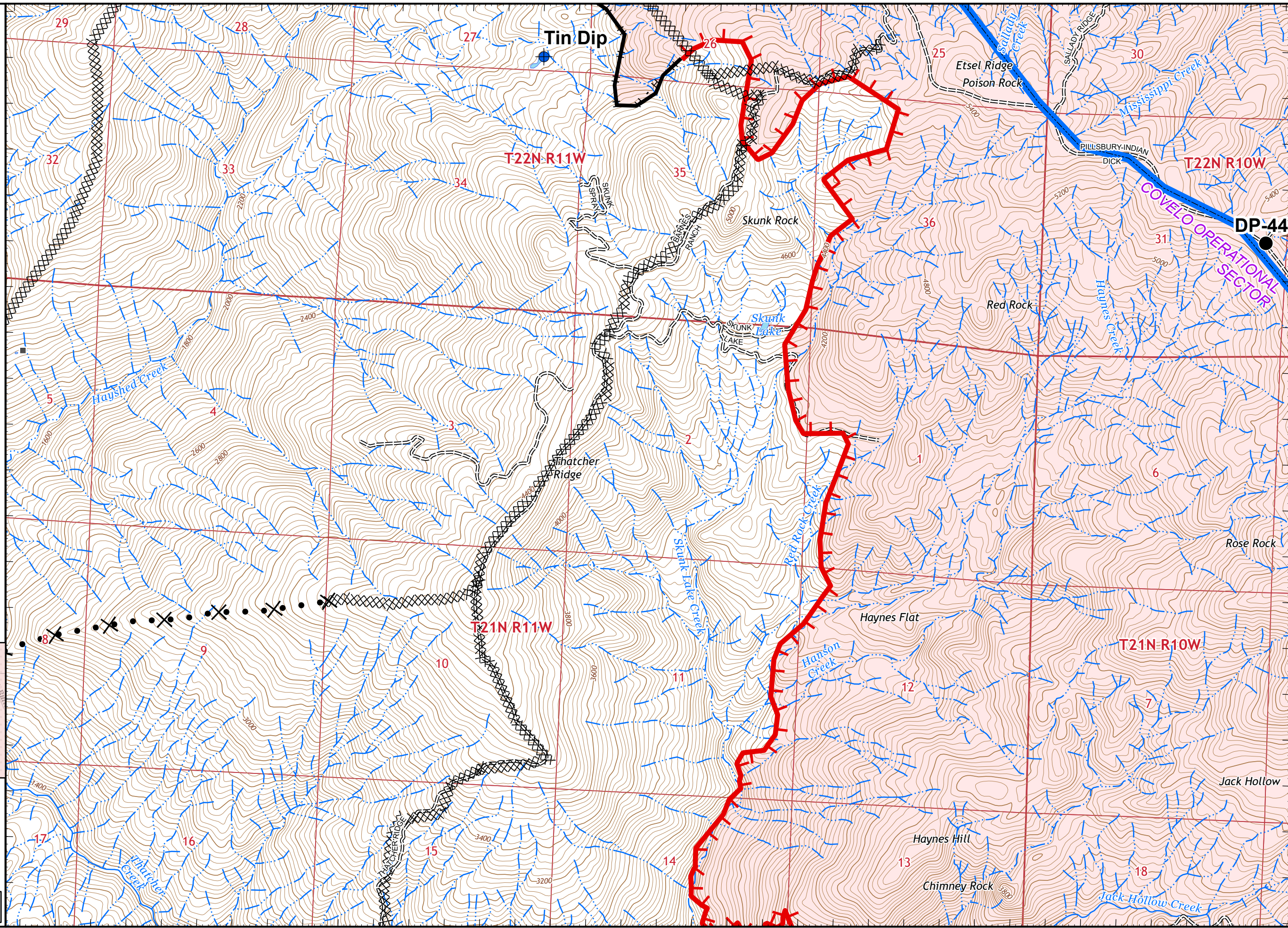
pg. 2	pg. 3
pg. 5	pg. 6



Miles
0 0.25 0.5

1:24,000

CALFIRE GIS
9/19/2020
00:37 hrs



123°17'W 123°16'40"W 123°16'20"W 123°16'W 123°15'40"W 123°15'20"W 123°15'W 123°14'40"W 123°14'20"W 123°14'W 123°13'40"W 123°13'20"W 123°13'W 123°12'40"W 123°12'20"W 123°12'W 123°11'40"W 123°11'20"W



IAP MAP

August Complex West Zone

CA-MEU-10843
September 19, 2020
0700 - 0700 NAD 83
Page 4 of 22
Branch 5
Div N

- R Road as Completed Line
- X• Proposed Dozer Line
- ◆ Dip Site
- ⊙ Water Source
- Structures

Adjacent Pages

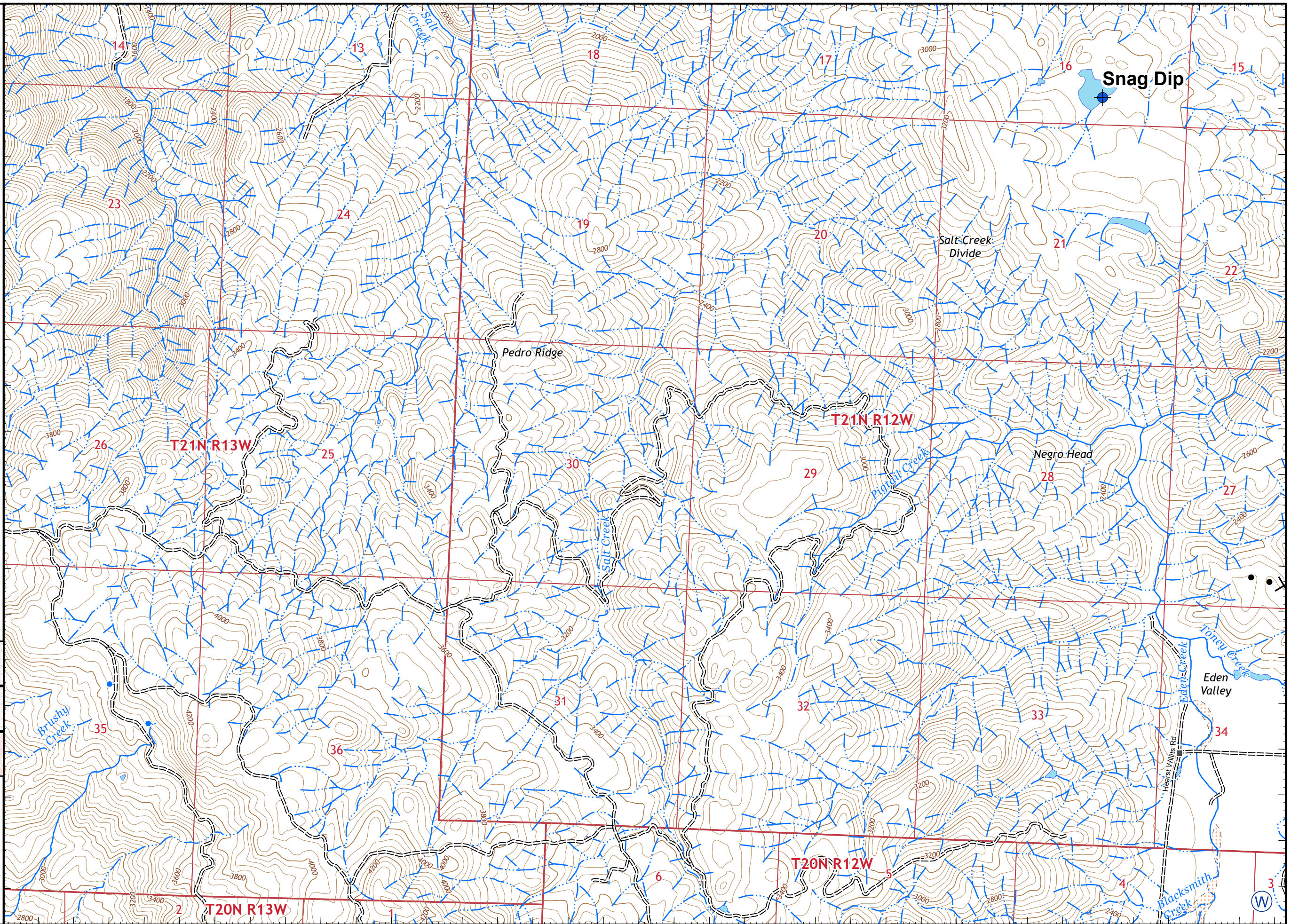
pg. 1	pg. 2
pg. 4	pg. 5
pg. 7	pg. 8



Miles
0 0.25 0.5

1:24,000

CALFIRE GIS
9/19/2020
00:37 hrs



123°16'50"W 123°16'30"W 123°16'10"W 123°15'50"W 123°15'30"W 123°15'10"W 123°14'50"W 123°14'30"W 123°14'10"W 123°13'50"W 123°13'30"W 123°13'10"W 123°12'50"W 123°12'30"W 123°12'10"W 123°11'50"W 123°11'30"W 123°11'10"W Pg.4



IAP MAP

August Complex West Zone

CA-MEU-10843
September 19, 2020
0700 - 0700 NAD 83
Page 5 of 22
Branch 5
Div N

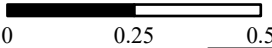
- Wildfire Daily Fire Perimeter
- Uncontrolled Fire Edge
- Completed Dozer Line
- Road as Completed Line
- Proposed Dozer Line
- Dip Site
- Water Source
- Branch Break
- Structures

Adjacent Pages

pg. 1	pg. 2	pg. 3
pg. 4	pg. 5	pg. 6
pg. 7	pg. 8	pg. 9

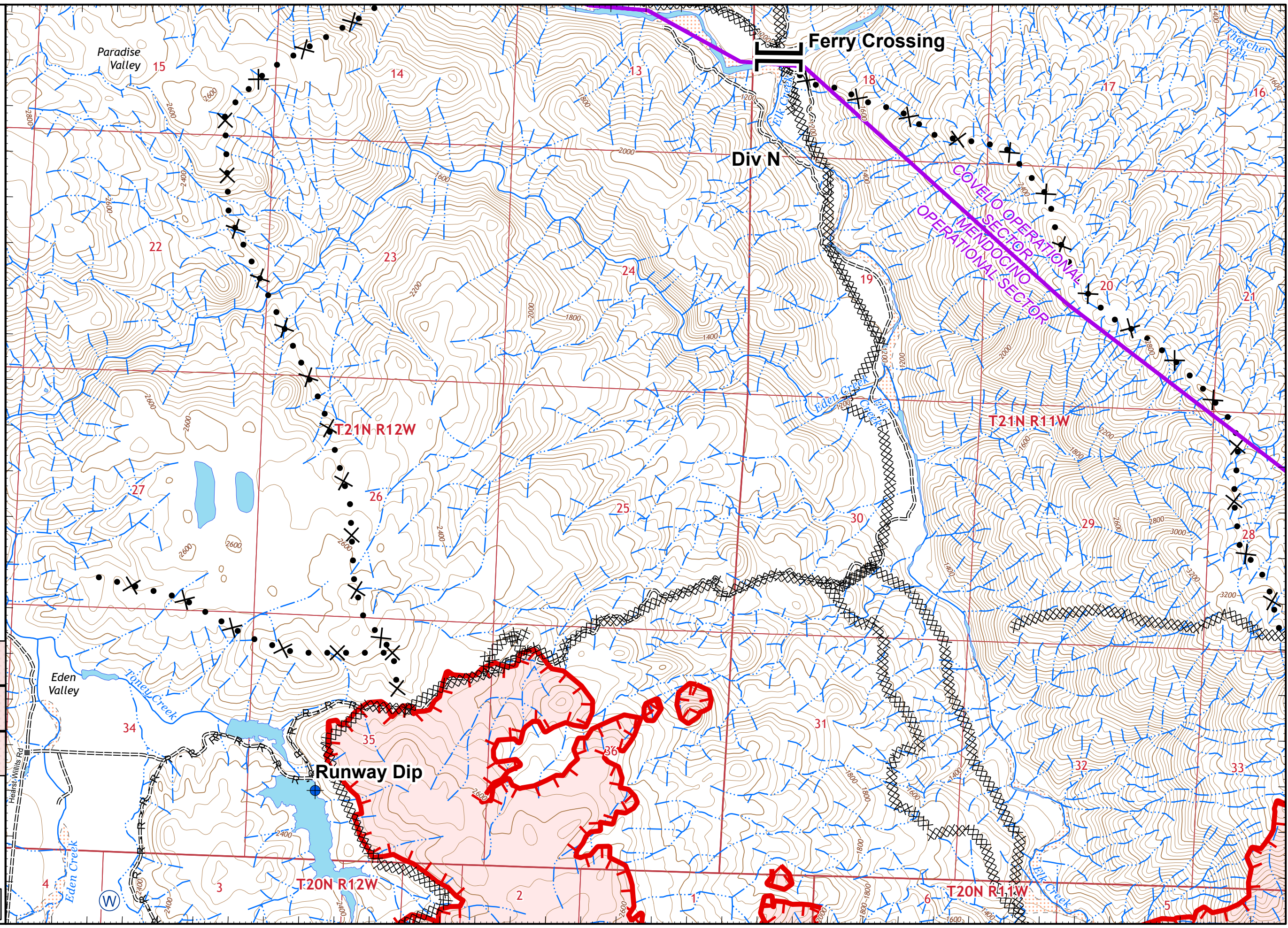


Miles



1:24,000

CALFIRE GIS
9/19/2020
00:37 hrs





IAP MAP

August Complex West Zone

CA-MEU-10843
September 19, 2020
0700 - 0700 NAD 83
Page 6 of 22
Branch 5
Div N

- Wildfire Daily Fire Perimeter
- Uncontrolled Fire Edge
- Completed Dozer Line
- Proposed Dozer Line
- Structures

Adjacent Pages

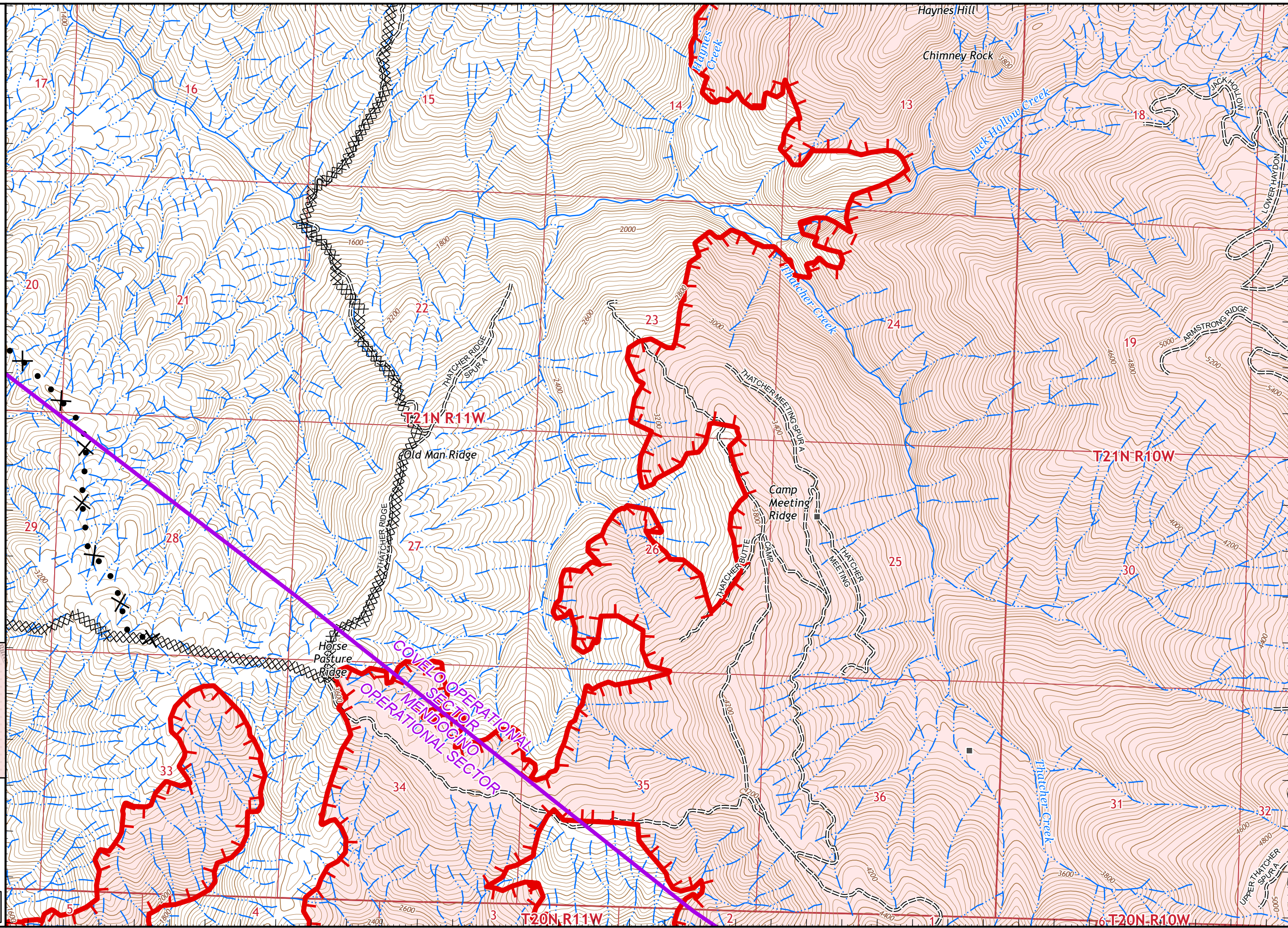
pg. 2	pg. 3
pg. 5	pg. 6
pg. 8	pg. 9



Miles
0 0.25 0.5

1:24,000

CALFIRE GIS
9/19/2020
00:38 hrs



123°17'W 123°16'40"W 123°16'20"W 123°16'W 123°15'40"W 123°15'20"W 123°15'W 123°14'40"W 123°14'20"W 123°14'W 123°13'40"W 123°13'20"W 123°13'W 123°12'40"W 123°12'20"W 123°12'W 123°11'40"W 123°11'20"W 123°11'W



IAP MAP

August Complex West Zone

CA-MEU-10843
September 19, 2020
0700 - 0700 NAD 83
Page 7 of 22
Branch 5
Div N

- XX Completed Dozer Line
- R Road as Completed Line
- X• Proposed Dozer Line
- ◆ Dip Site
- Drop Point
- Ⓜ Water Source
- Structures

Adjacent Pages

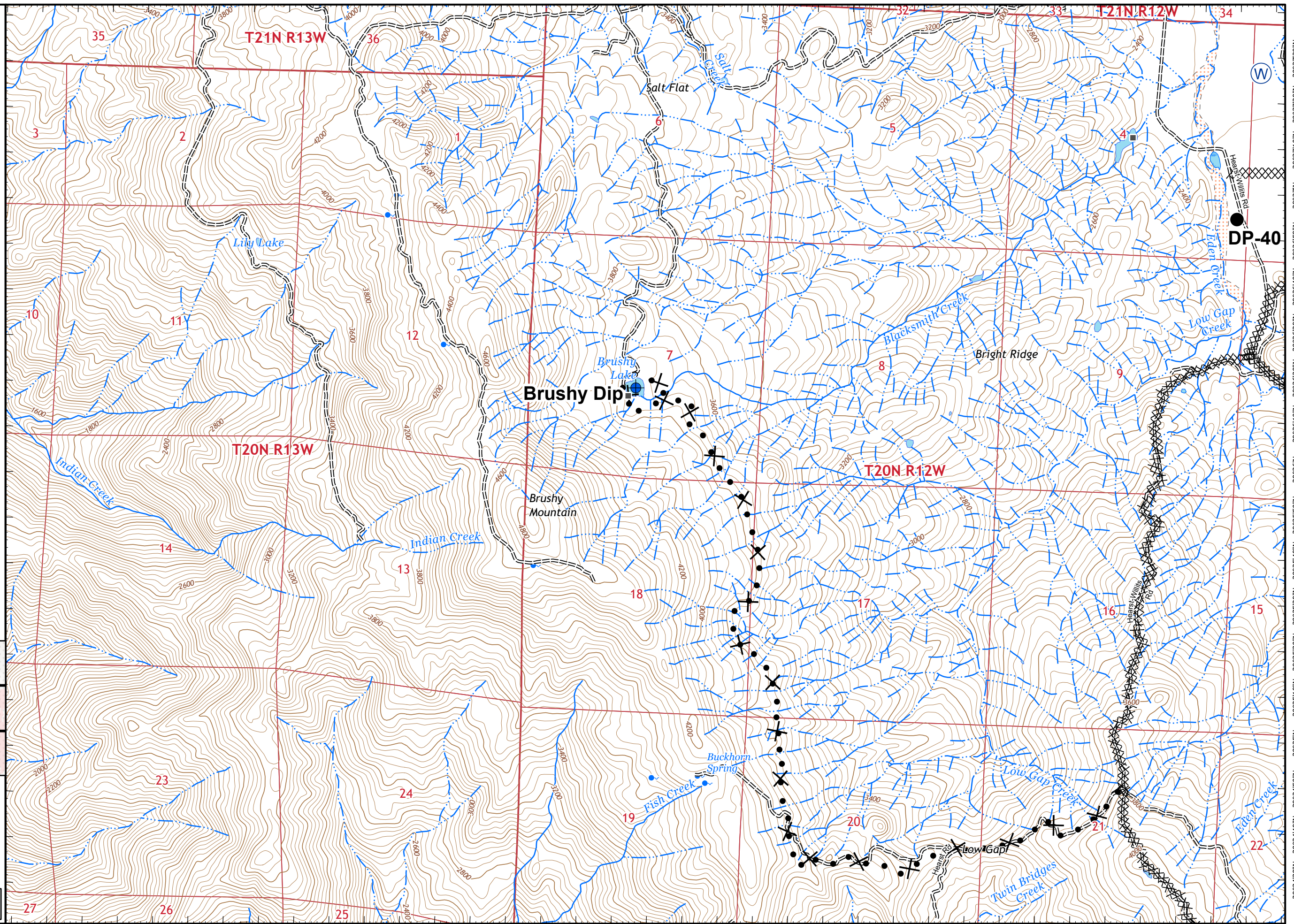
pg. 4	pg. 5
pg. 7	pg. 8
pg. 10	pg. 11



Miles
0 0.25 0.5

1:24,000

CALFIRE GIS
9/19/2020
00:38 hrs



123°16'50"W 123°16'30"W 123°16'10"W 123°15'50"W 123°15'30"W 123°15'10"W 123°14'50"W 123°14'30"W 123°14'10"W 123°13'50"W 123°13'30"W 123°13'10"W 123°12'50"W 123°12'30"W 123°12'10"W 123°11'50"W 123°11'30"W 123°11'10"W Pg.7



IAP MAP

August Complex West Zone

CA-MEU-10843
September 19, 2020
0700 - 0700 NAD 83
Page 8 of 22
Branch 5
Div N

- Wildfire Daily Fire Perimeter
- Uncontrolled Fire Edge
- Completed Dozer Line
- Road as Completed Line
- Dip Site
- Drop Point
- Water Source
- Structures

Adjacent Pages

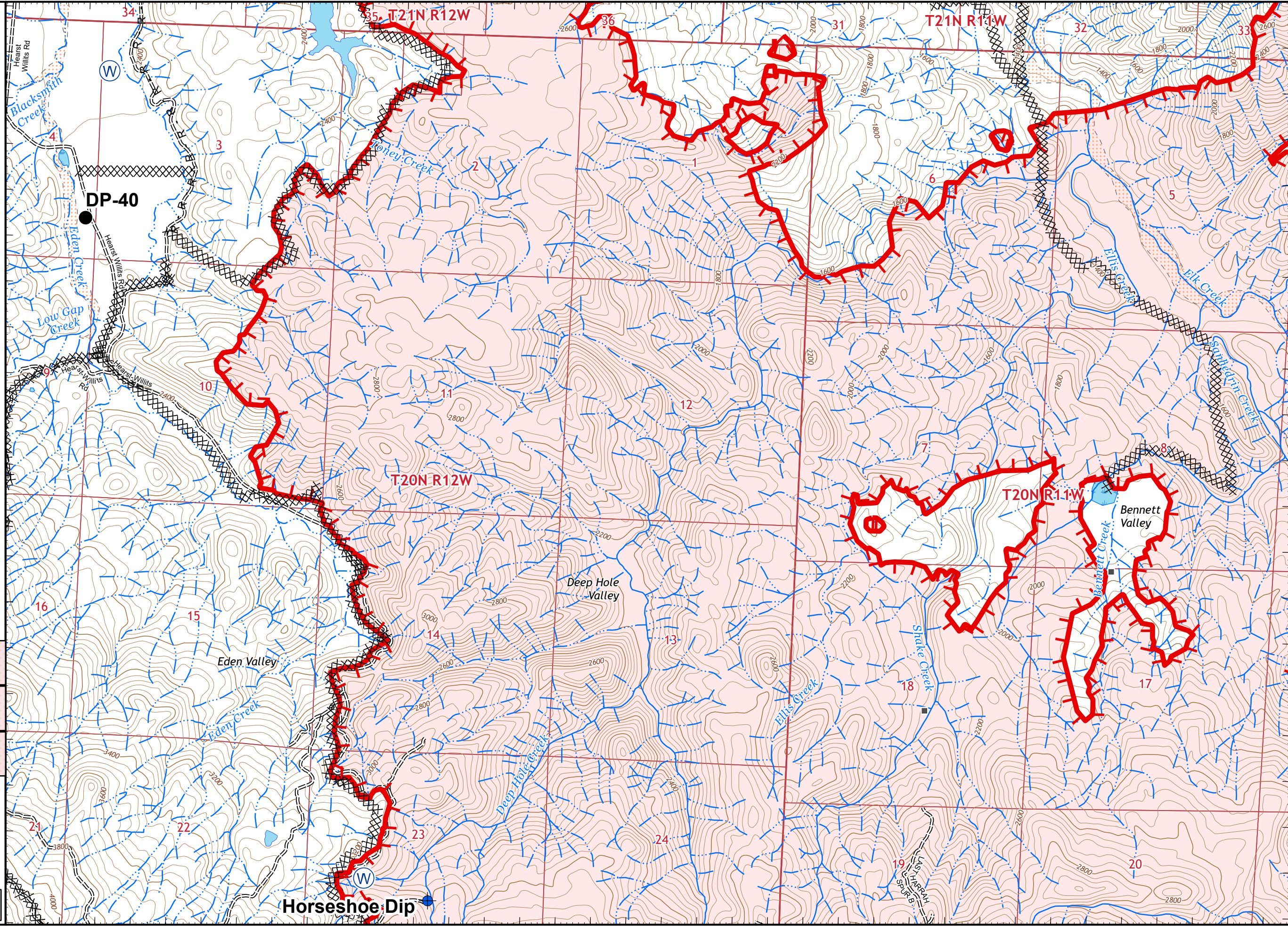
pg. 4	pg. 5	pg. 6
pg. 7	pg. 8	pg. 9
pg. 10	pg. 11	pg. 12



Miles
0 0.25 0.5

1:24,000

CALFIRE GIS
9/19/2020
00:38 hrs



123°6'W 123°5'50"W 123°5'30"W 123°5'10"W 123°5'W 123°4'50"W 123°4'30"W 123°4'10"W 123°4'W 123°3'50"W 123°3'30"W 123°3'10"W 123°3'W 123°2'50"W 123°2'30"W 123°2'10"W 123°2'W 123°1'50"W 123°1'30"W 123°1'10"W 123°1'W 123°0'50"W 123°0'30"W 123°0'10"W



IAP MAP

August Complex West Zone

CA-MEU-10843
September 19, 2020
0700 - 0700 NAD 83
Page 9 of 22
Branch 5
Div N

- Wildfire Daily Fire Perimeter
- Uncontrolled Fire Edge
- Completed Dozer Line
- Structures

Adjacent Pages

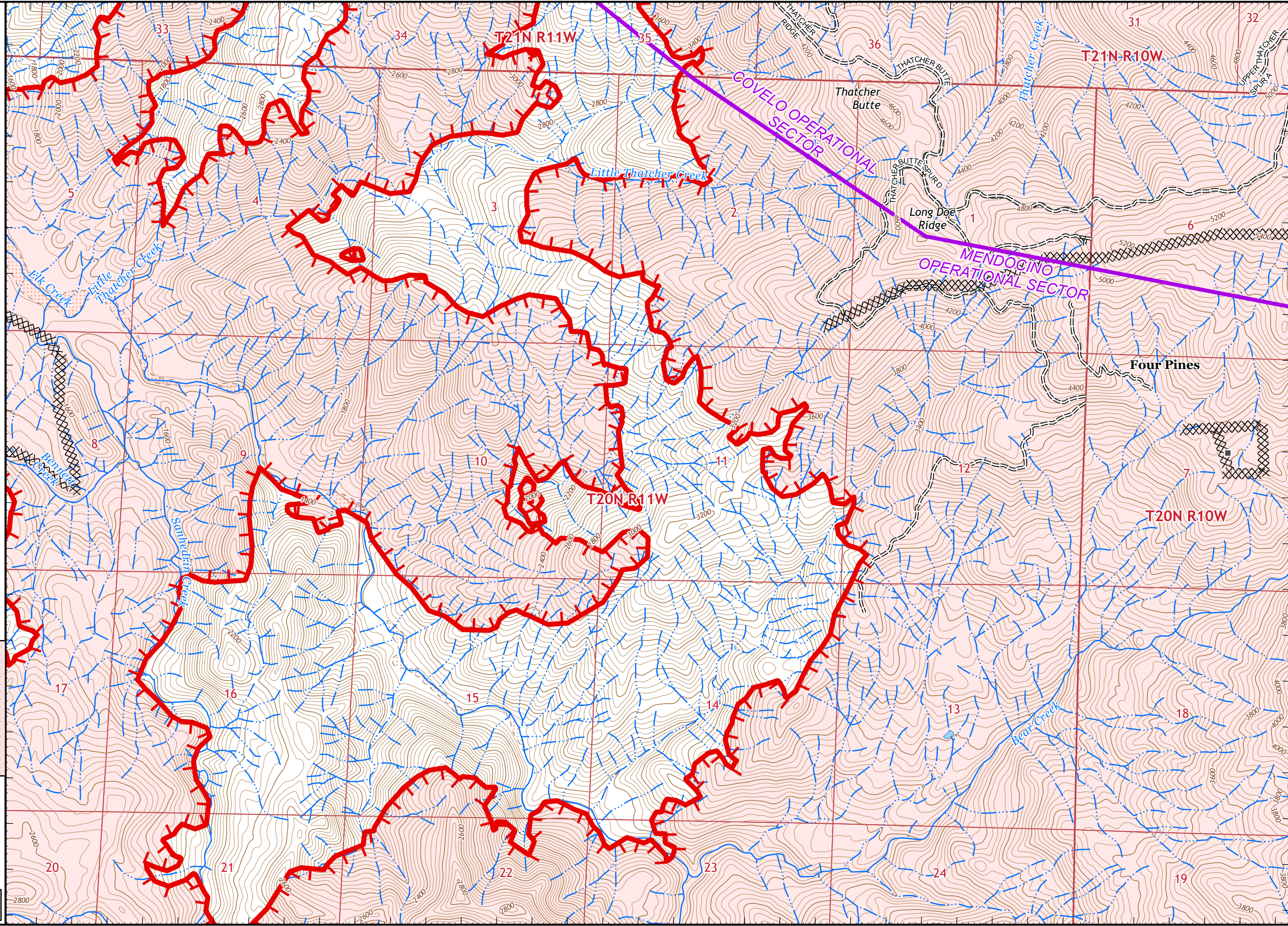
pg. 5	pg. 6
pg. 8	pg. 9
pg. 11	pg. 12



Miles
0 0.25 0.5

1:24,000

CALFIRE GIS
9/19/2020
00:38 hrs



123°5'50"W 123°5'30"W 123°5'10"W 123°5'W 123°4'50"W 123°4'30"W 123°4'10"W 123°4'W 123°3'50"W 123°3'30"W 123°3'10"W 123°3'W 123°2'50"W 123°2'30"W 123°2'10"W 123°2'W 123°1'50"W 123°1'30"W 123°1'10"W 123°1'W 123°0'50"W 123°0'30"W 123°0'10"W Pg.9



IAP MAP

August Complex West Zone

CA-MEU-10843
September 19, 2020
0700 - 0700 NAD 83
Page 10 of 22
Branch 5
Div N

- XX Completed Dozer Line
- X• Proposed Dozer Line
- Structures

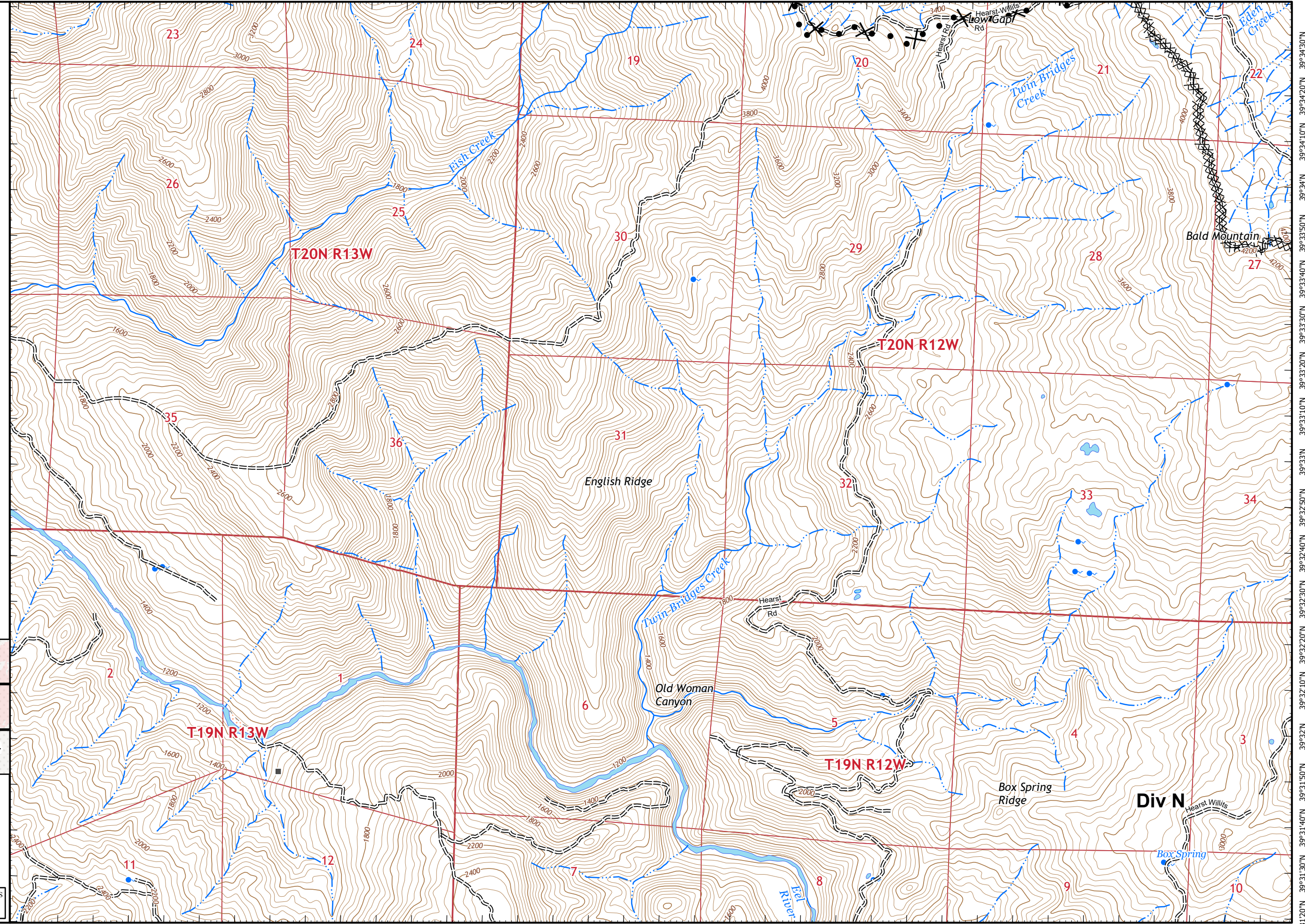
Adjacent Pages

pg. 7	pg. 8
pg. 10	pg. 11
pg. 13	pg. 14

Miles
0 0.25 0.5

1:24,000

CALFIRE GIS
9/19/2020
00:39 hrs





IAP MAP

August Complex West Zone

CA-MEU-10843
September 19, 2020
0700 - 0700 NAD 83
Page 11 of 22
Branch 5
Div N

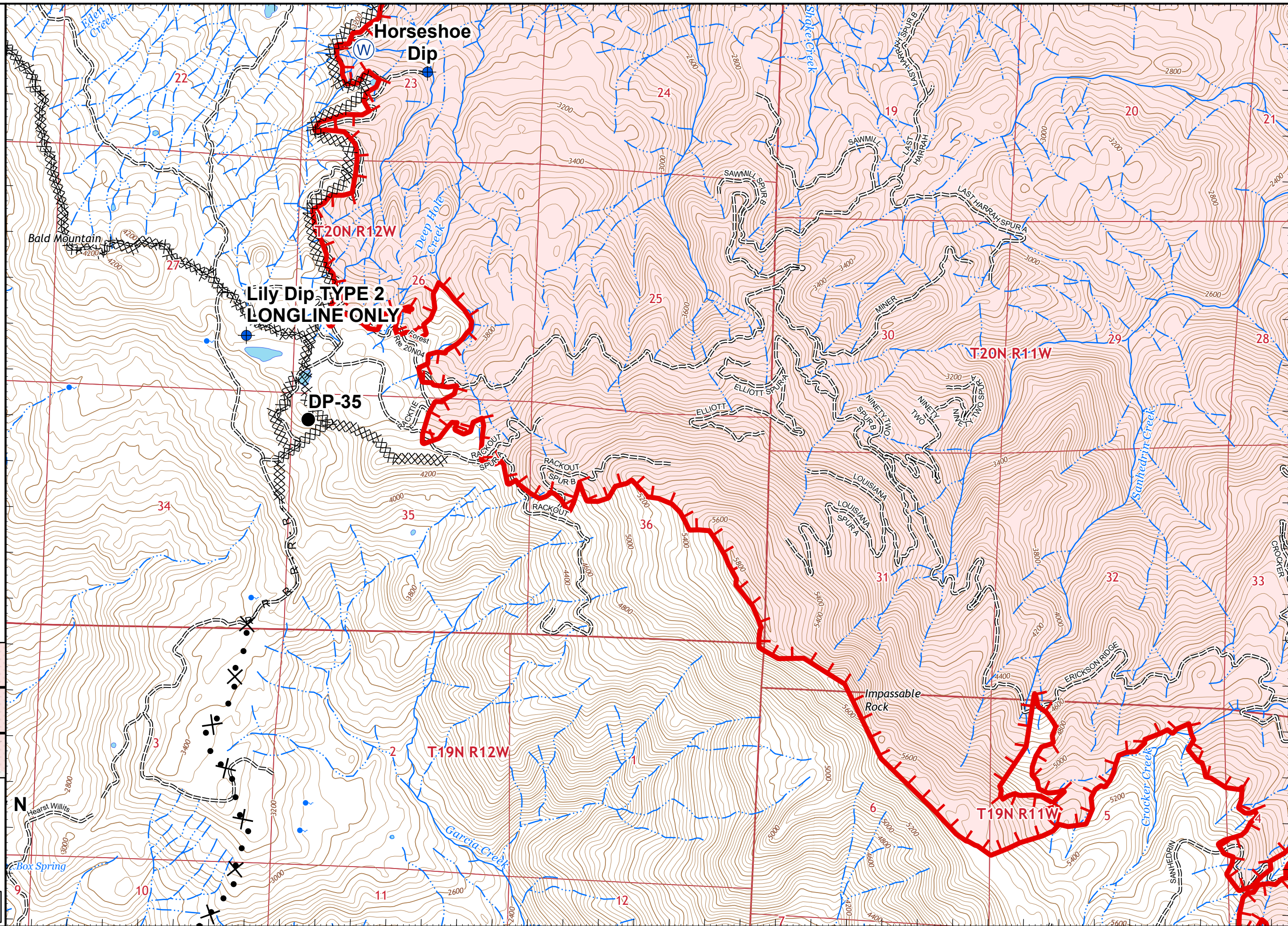
- Wildfire Daily Fire Perimeter
- Uncontrolled Fire Edge
- Completed Dozer Line
- Road as Completed Line
- Proposed Dozer Line
- Dip Site
- Drop Point
- Water Source

Adjacent Pages

pg. 7	pg. 8	pg. 9
pg. 10	pg. 11	pg. 12
pg. 13	pg. 14	pg. 15



Miles
0 0.25 0.5
1:24,000
CALFIRE GIS
9/19/2020
00:39 hrs





IAP MAP

August Complex West Zone

CA-MEU-10843
September 19, 2020
0700 - 0700 NAD 83
Page 12 of 22
Branch 5
Div N

Wildfire Daily Fire Perimeter
 Uncontrolled Fire Edge

Adjacent Pages

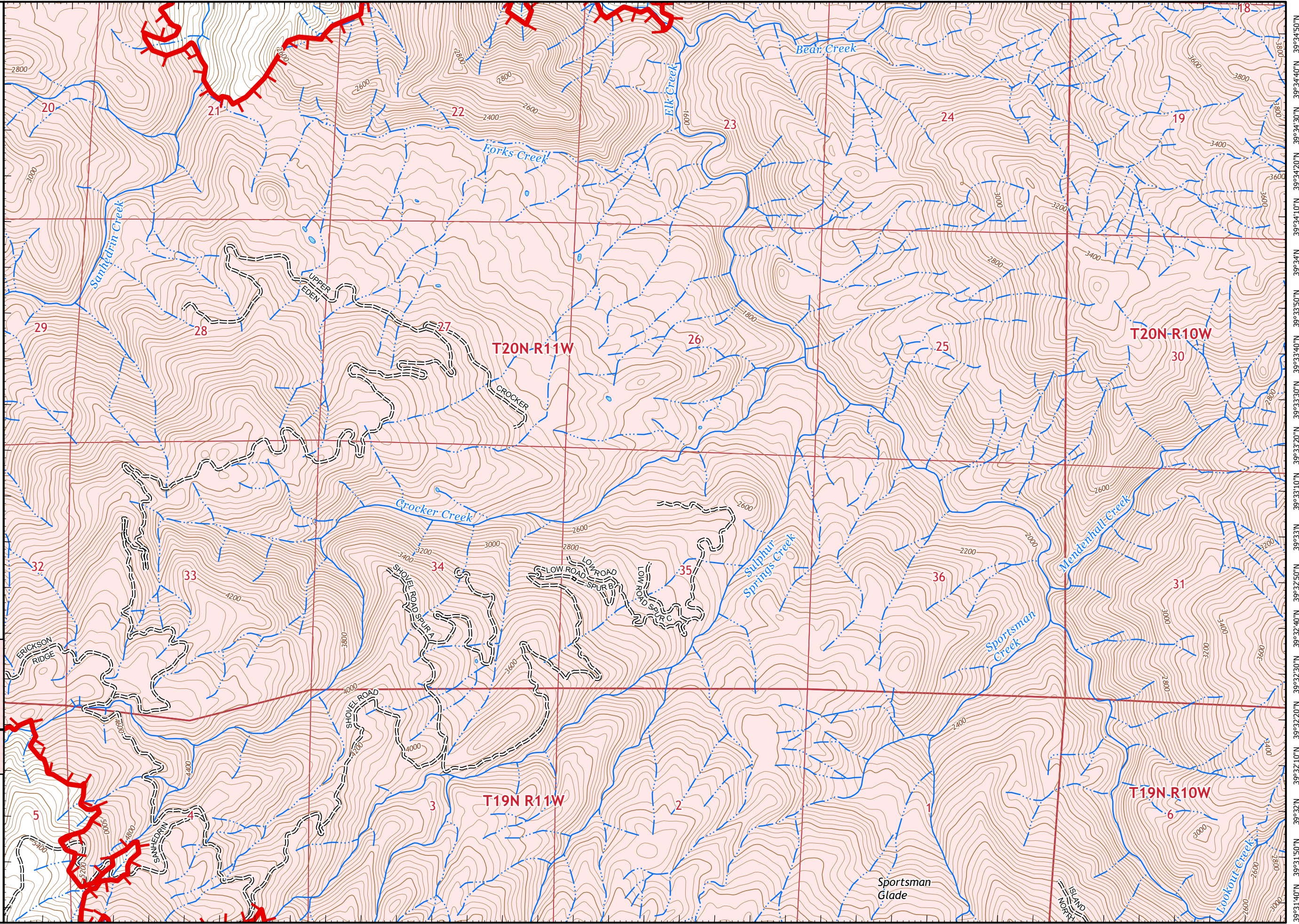
pg. 8	pg. 9	
pg. 11	pg. 12	
pg. 14	pg. 15	pg. 16



Miles
0 0.25 0.5

1:24,000

CALFIRE GIS
9/19/2020
00:39 hrs





IAP MAP

August Complex West Zone

CA-MEU-10843
September 19, 2020
0700 - 0700 NAD 83
Page 13 of 22
Branch 5
Div G/N

- XX XX Completed Dozer Line
- R Road as Completed Line
- X• Proposed Dozer Line
- ▣ Bridge
- Structures

Adjacent Pages

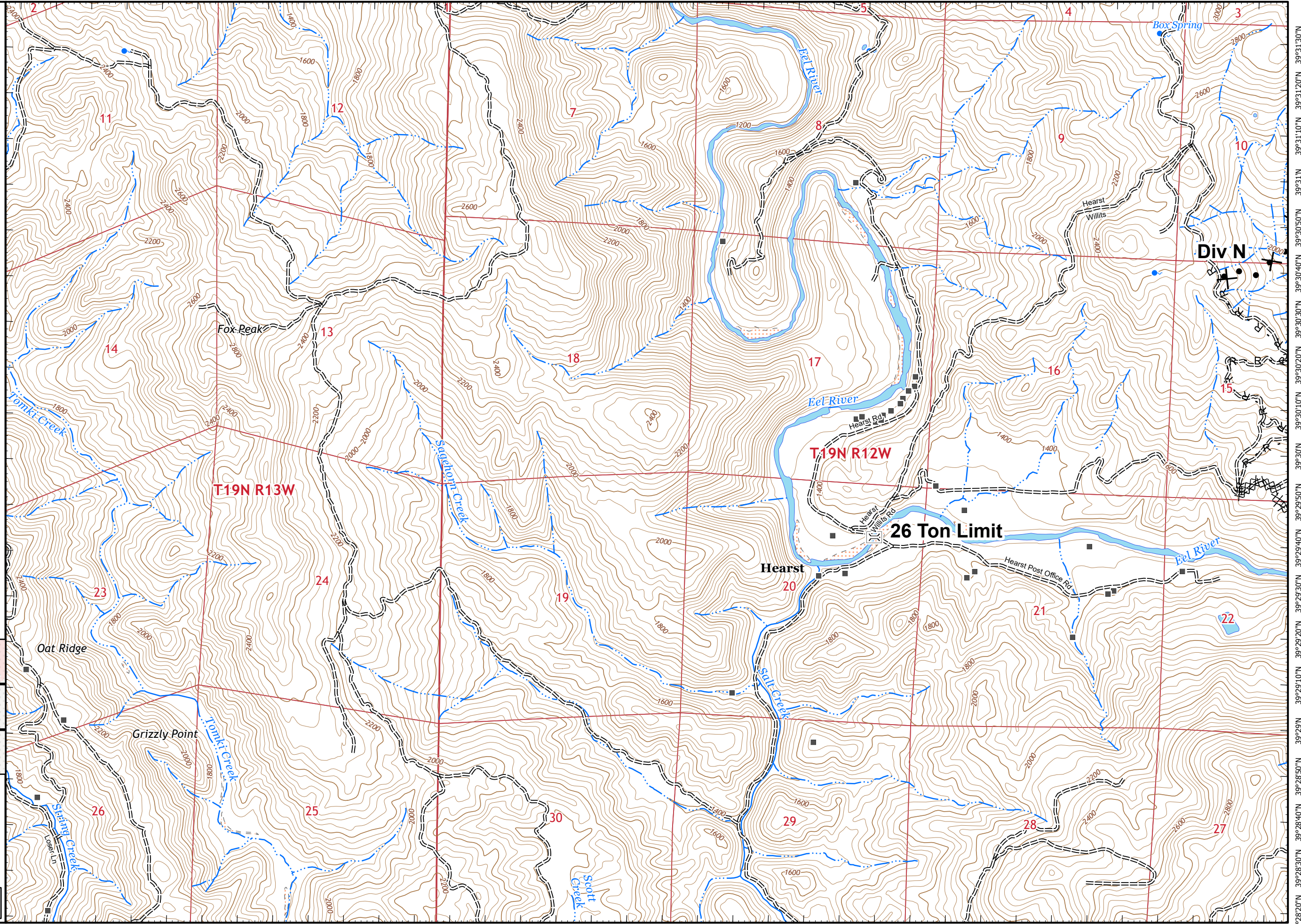
pg. 10	pg. 11
pg. 13	pg. 14
	pg. 17



Miles
0 0.25 0.5

1:24,000

CALFIRE GIS
9/19/2020
00:40 hrs





IAP MAP

August Complex West Zone

CA-MEU-10843
September 19, 2020
0700 - 0700 NAD 83
Page 14 of 22
Branch 3
Div G/N

- Wildfire Daily Fire Perimeter
- Uncontrolled Fire Edge
- Completed Dozer Line
- Road as Completed Line
- Proposed Dozer Line
- Repeater
- Branch Break
- Structures

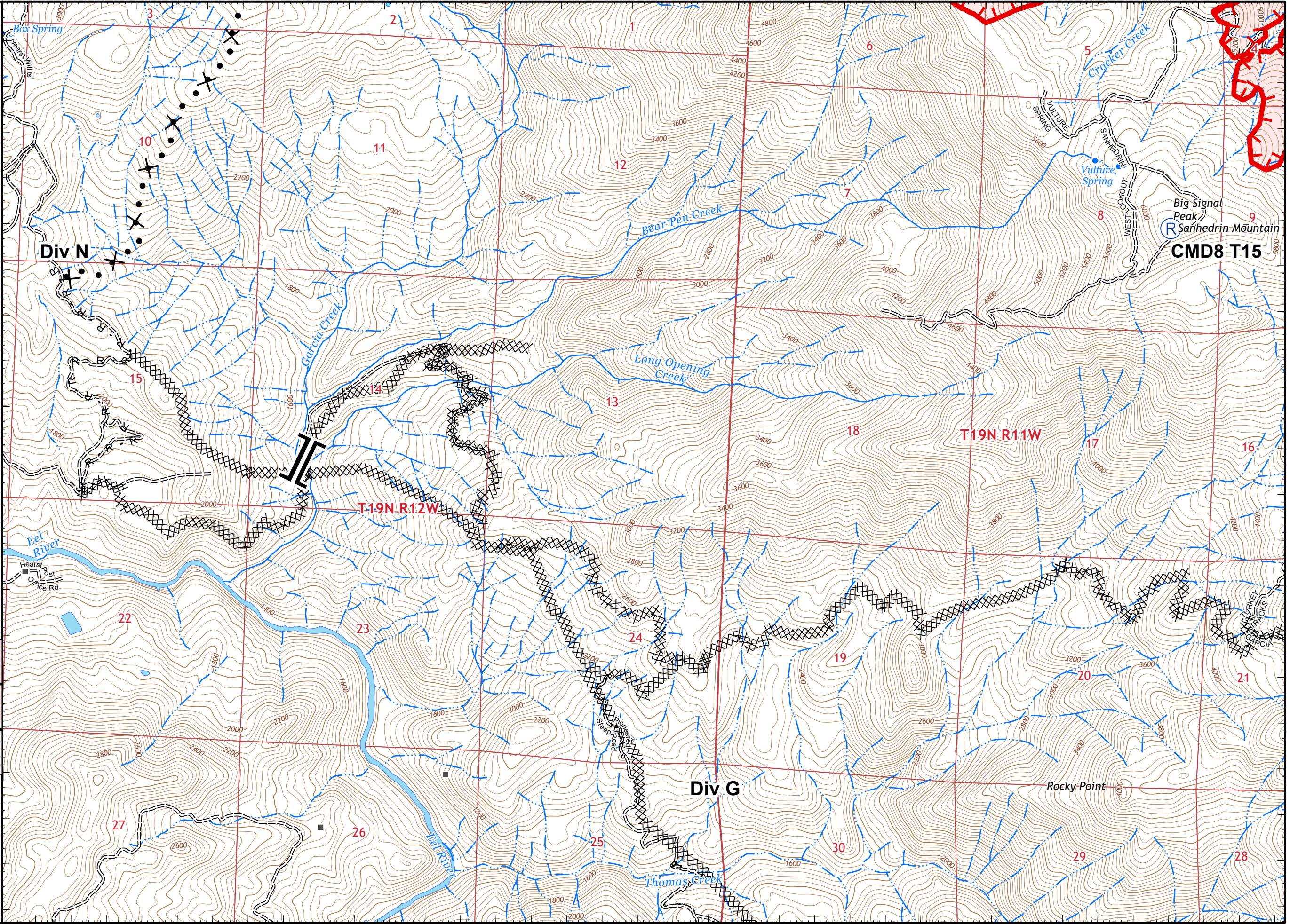
Adjacent Pages

pg. 10	pg. 11	pg. 12
pg. 13	pg. 14	pg. 15
	pg. 17	pg. 18

Miles
0 0.25 0.5

1:24,000

CALFIRE GIS
9/19/2020
00:40 hrs



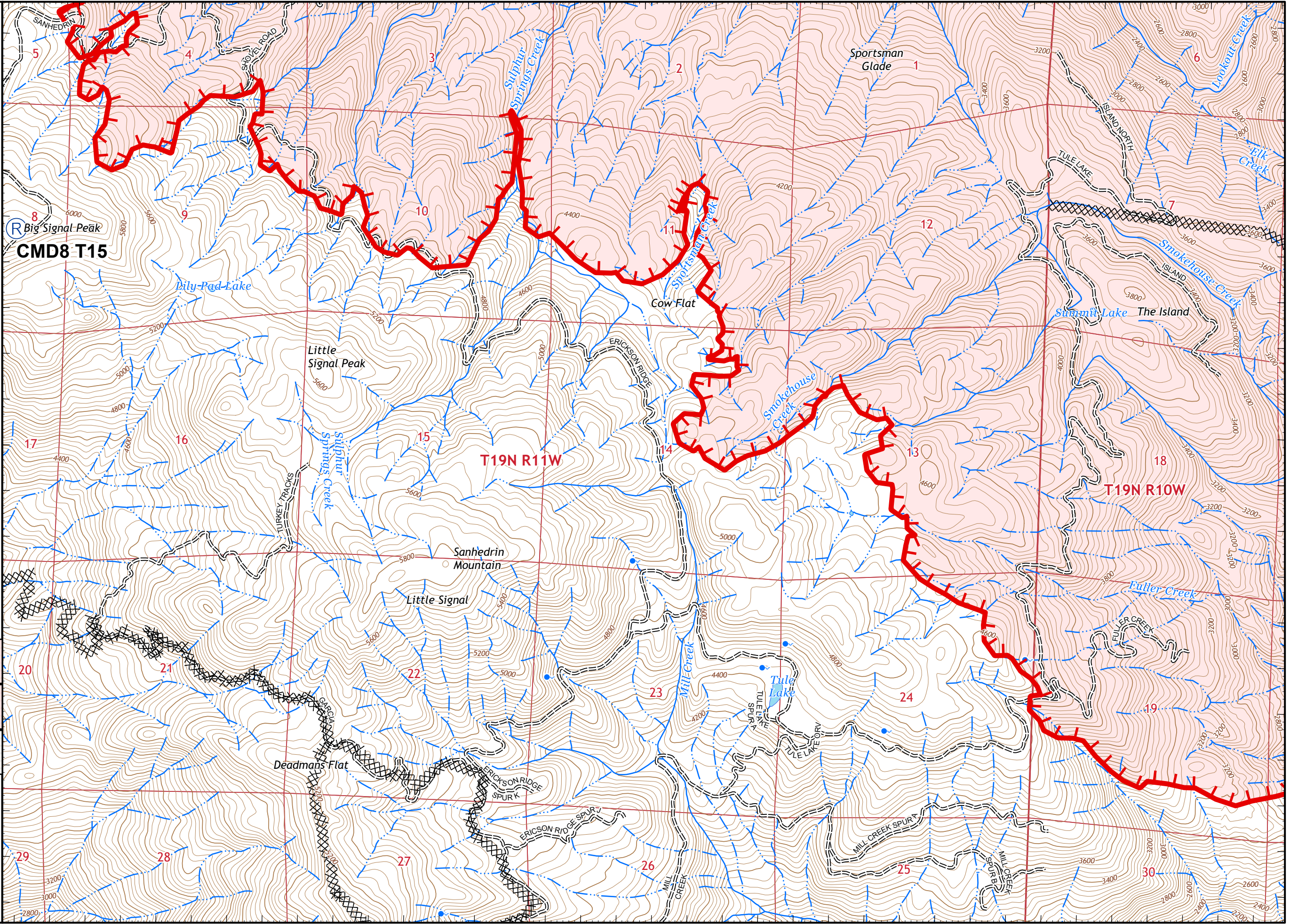


IAP MAP

August Complex West Zone

CA-MEU-10843
September 19, 2020
0700 - 0700 NAD 83
Page 15 of 22
Branch 3
Div D/G

- Wildfire Daily Fire Perimeter
- Uncontrolled Fire Edge
- Completed Dozer Line
- Repeater
- Structures



Adjacent Pages

pg. 11	pg. 12	
pg. 14	pg. 15	pg. 16
pg. 17	pg. 18	pg. 19



Miles
0 0.25 0.5

1:24,000

CALFIRE GIS
9/19/2020
00:40 hrs



IAP MAP

August Complex West Zone

CA-MEU-10843
September 19, 2020
0700 - 0700 NAD 83
Page 16 of 22
Branch 3
Div D

- Zone Boundary
- Wildfire Daily Fire Perimeter
- Uncontrolled Fire Edge
- Contained Line
- Completed Dozer Line
- Structures

Adjacent Pages

pg. 12	
pg. 15	pg. 16
pg. 18	pg. 19

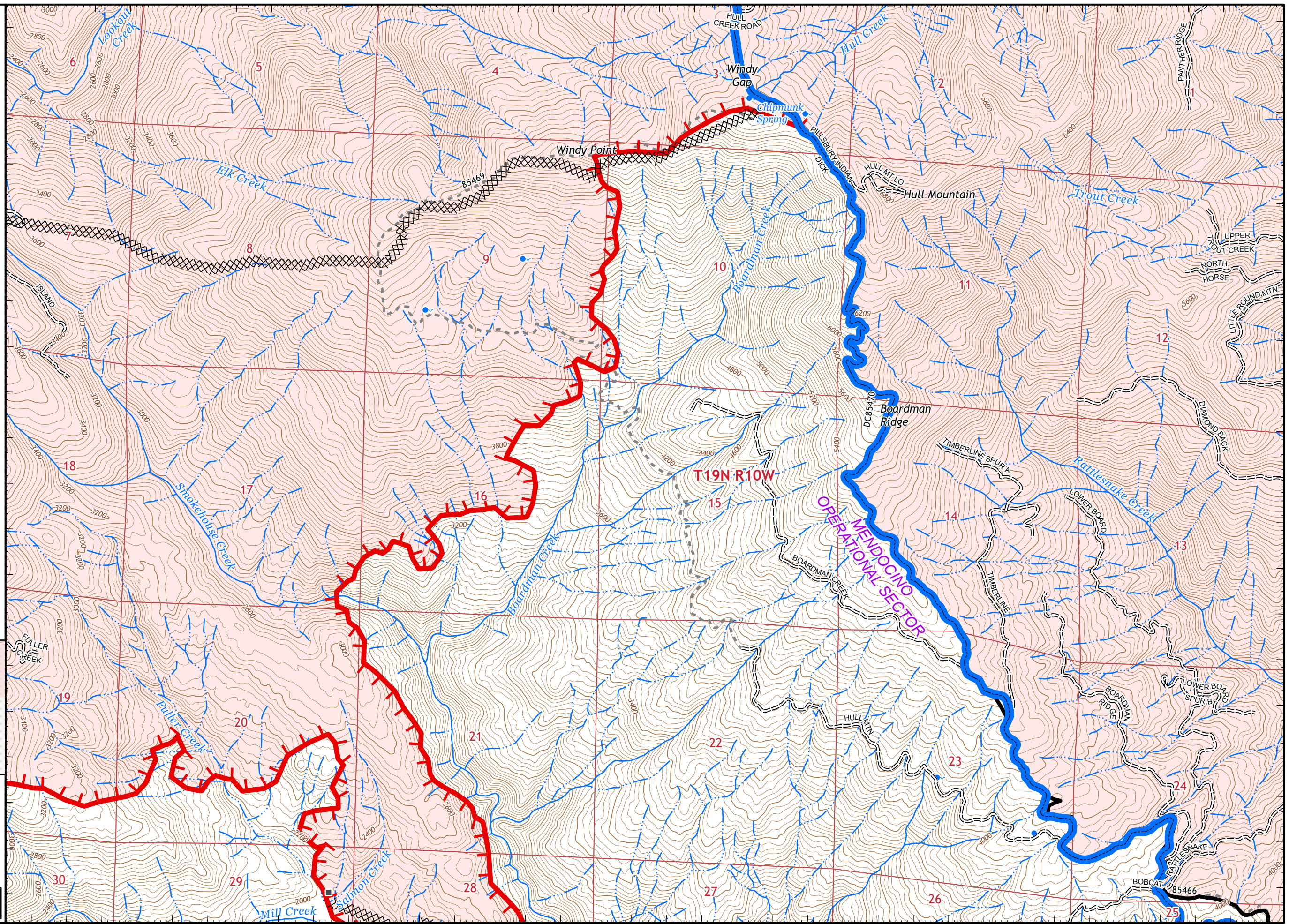


Miles

0 0.25 0.5

1:24,000

CALFIRE GIS
9/19/2020
00:41 hrs





IAP MAP

August Complex West Zone

CA-MEU-10843
September 19, 2020
0700 - 0700 NAD 83
Page 17 of 22
Branch 3
Div G

- XX Completed Dozer Line
- X• Proposed Dozer Line
- Drop Point
- Structures

Adjacent Pages

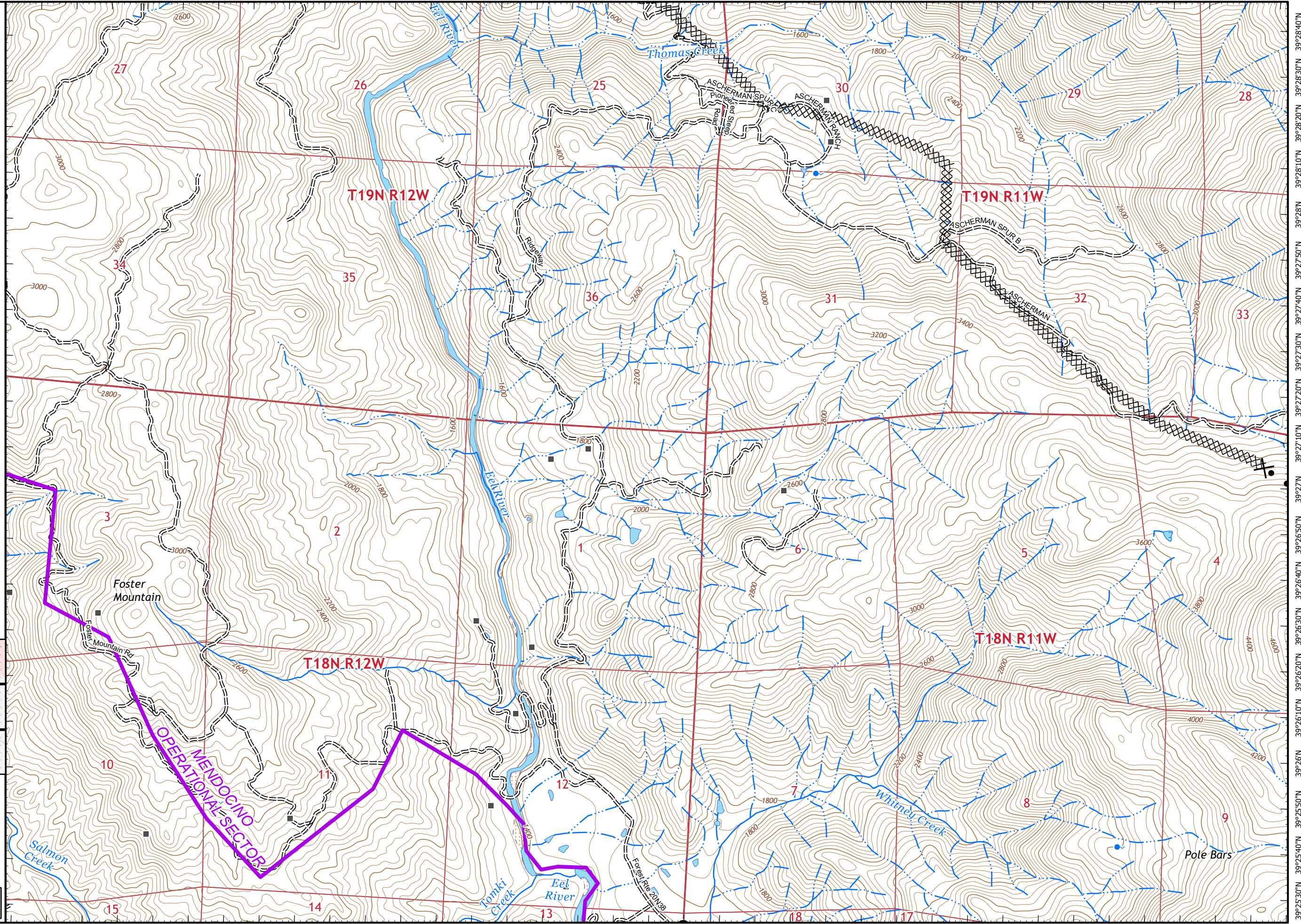
pg. 13	pg. 14	pg. 15
	pg. 17	pg. 18
	pg. 20	pg. 21



Miles
0 0.25 0.5

1:24,000

CALFIRE GIS
9/19/2020
00:41 hrs





IAP MAP

August Complex West Zone

CA-MEU-10843
September 19, 2020
0700 - 0700 NAD 83
Page 18 of 22
Branch 3
Div D/G


- XX Completed Dozer Line
- X• Proposed Dozer Line
- ◆ Dip Site
- Drop Point
- Structures

Adjacent Pages

pg. 14	pg. 15	pg. 16
pg. 17	pg. 18	pg. 19
pg. 20	pg. 21	pg. 22

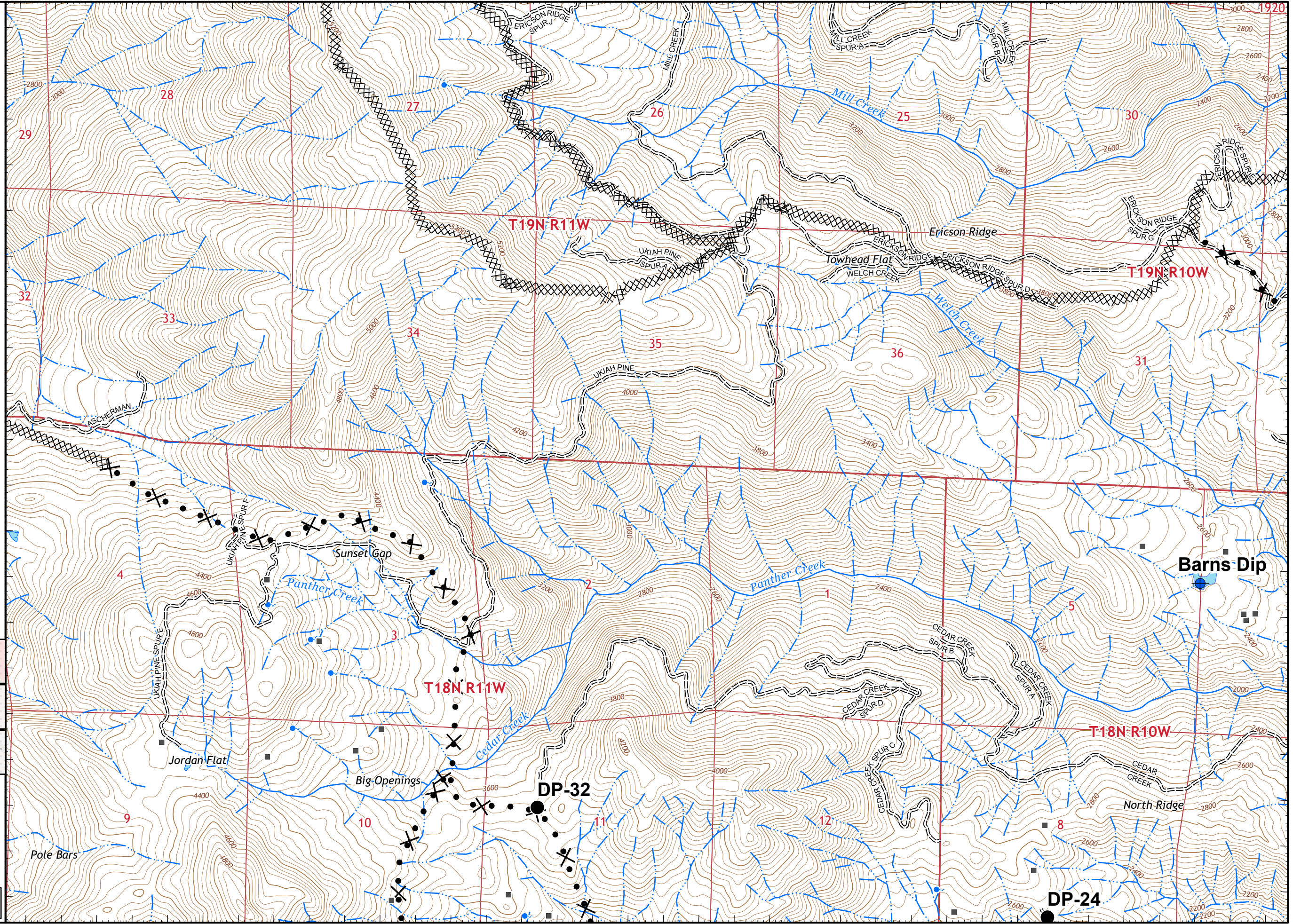


Miles



1:24,000

CALFIRE GIS
9/19/2020
00:41 hrs





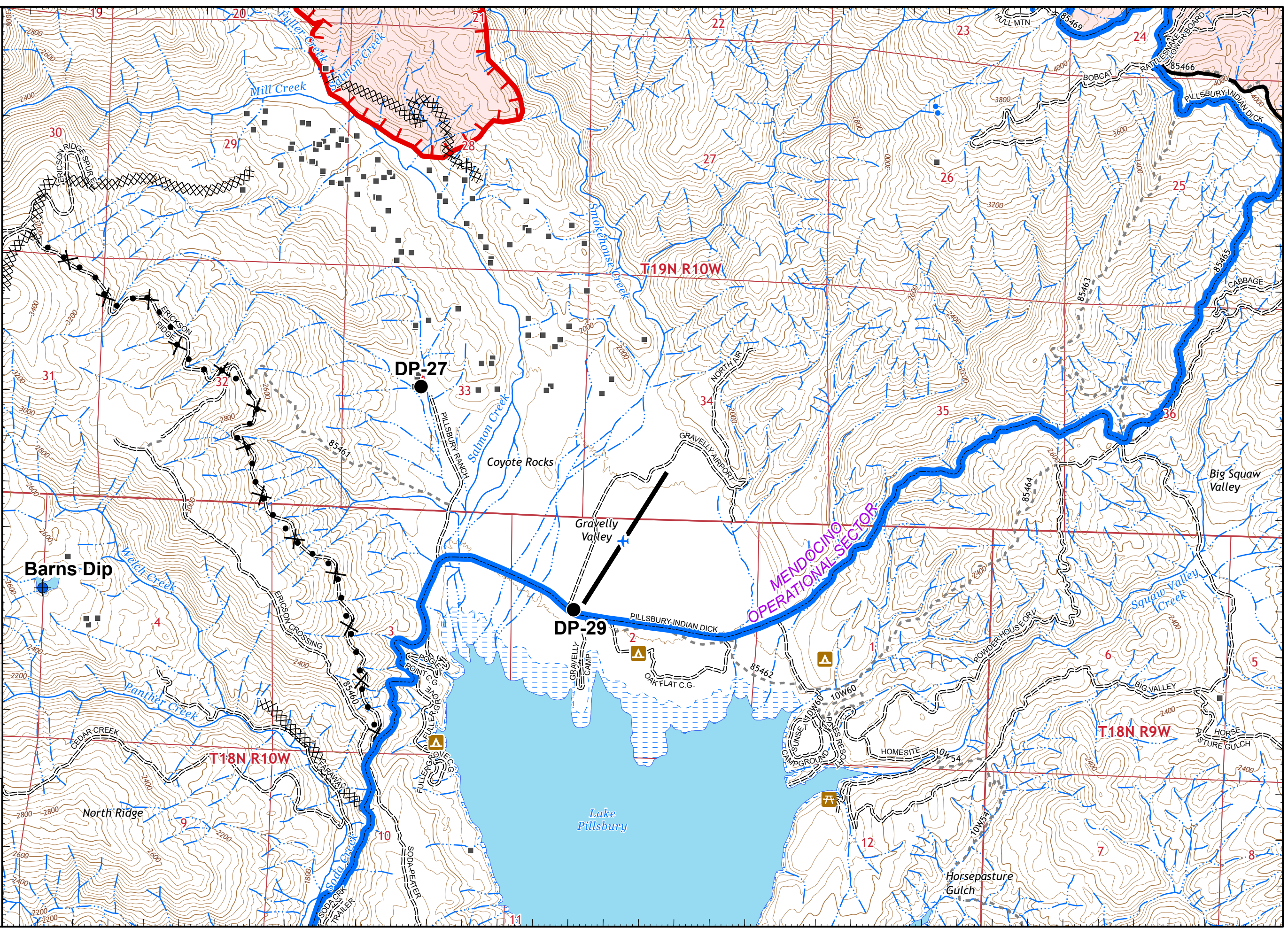
IAP MAP
August Complex
West Zone
CA-MEU-10843
September 19, 2020
0700 - 0700 NAD 83
Page 19 of 22
Branch 3
Div D

- Zone Boundary
- Wildfire Daily Fire Perimeter
- Uncontrolled Fire Edge
- Contained Line
- Completed Dozer Line
- Proposed Dozer Line
- Dip Site
- Drop Point
- Structures

Adjacent Pages

pg. 15	pg. 16
pg. 18	pg. 19
pg. 21	pg. 22

Miles
0 0.25 0.5
1:24,000
CALFIRE GIS
9/19/2020
00:42 hrs





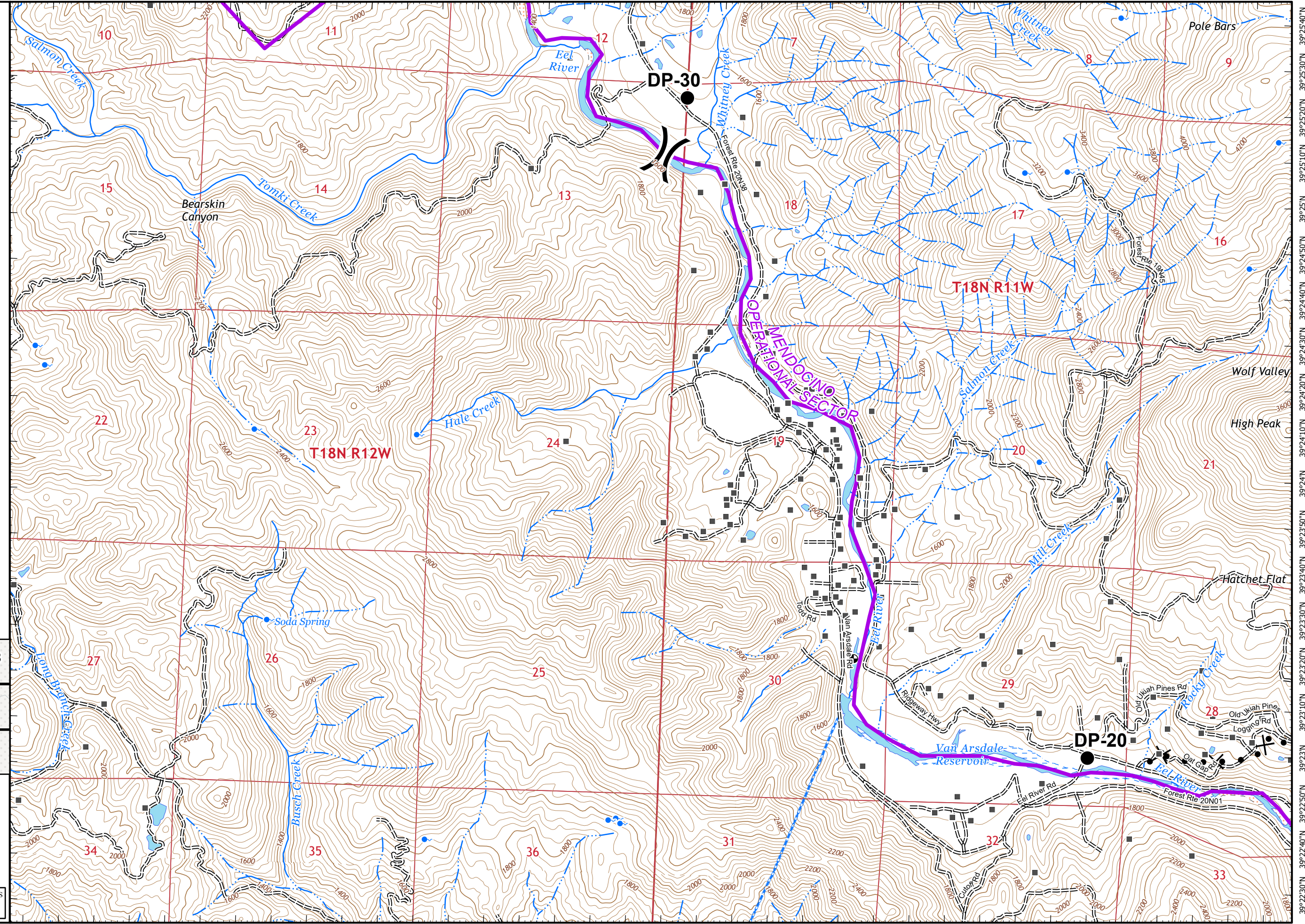
IAP MAP
August Complex
West Zone
CA-MEU-10843
September 19, 2020
0700 - 0700 NAD 83
Page 20 of 22
Branch 3
Div G

- ✕ Proposed Dozer Line
- Drop Point
-) Division Break
- Structures

Adjacent Pages

pg. 17	pg. 18
pg. 20	pg. 21

Miles
0 0.25 0.5
1:24,000
CALFIRE GIS
9/19/2020
00:42 hrs





IAP MAP

August Complex West Zone

CA-MEU-10843
September 19, 2020
0700 - 0700 NAD 83
Page 21 of 22
Branch 3
Div D/G

- Zone Boundary
- Proposed Dozer Line
- Drop Point
- Zone Break
- Structures

Adjacent Pages

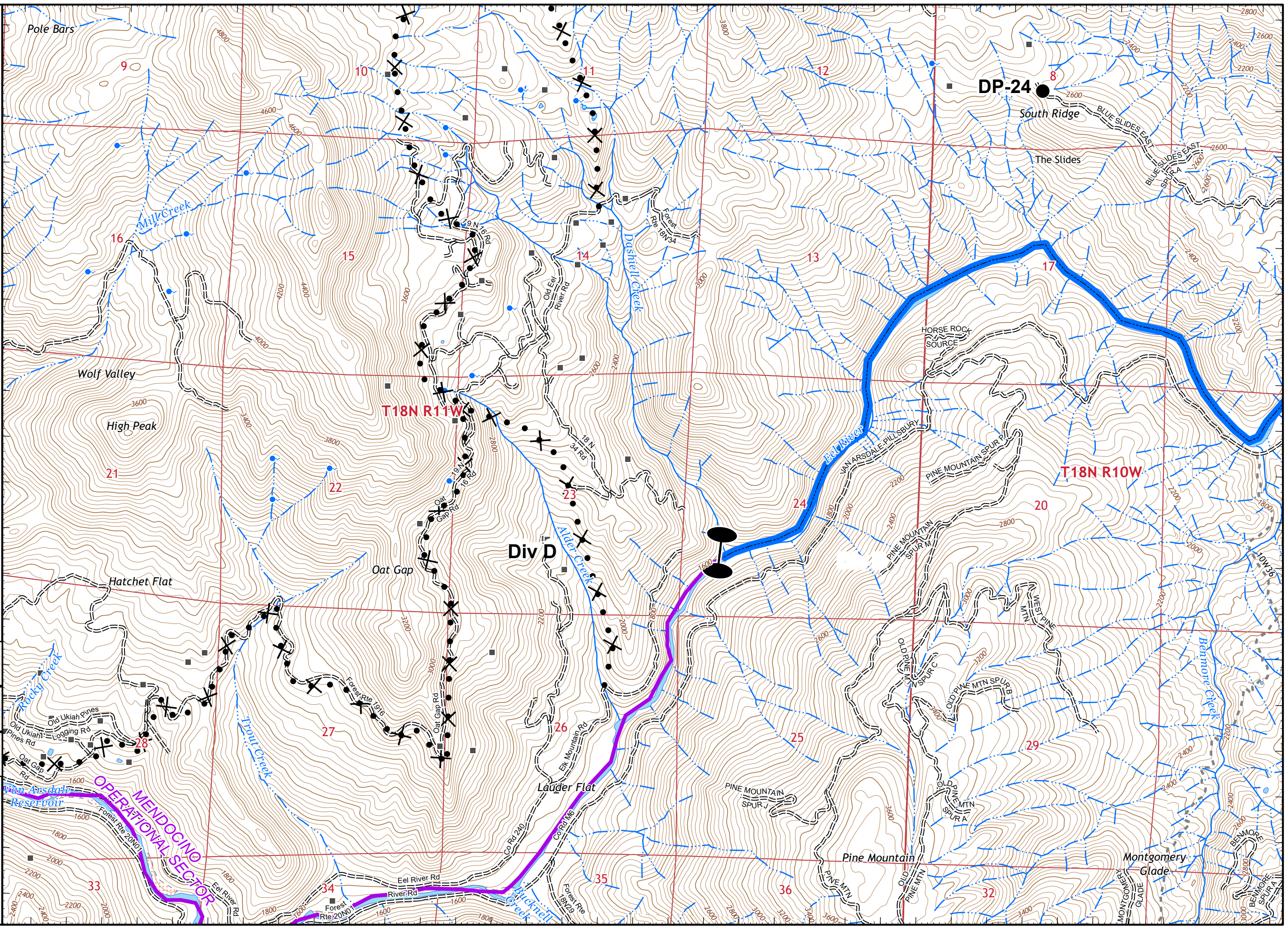
pg. 17	pg. 18	pg. 19
pg. 20	pg. 21	pg. 22



Miles
0 0.25 0.5

1:24,000

CALFIRE GIS
9/19/2020
00:43 hrs





IAP MAP

August Complex West Zone

CA-MEU-10843
September 19, 2020
0700 - 0700 NAD 83
Page 22 of 22
Branch 3
Div D

- Zone Boundary
- Drop Point
- Mobile Weather Unit
- Structures

Adjacent Pages

pg. 18	pg. 19
pg. 21	pg. 22



Miles
0 0.25 0.5

1:24,000

CALFIRE GIS
9/19/2020
00:43 hrs

