



IAP MAP
August Complex
West Zone

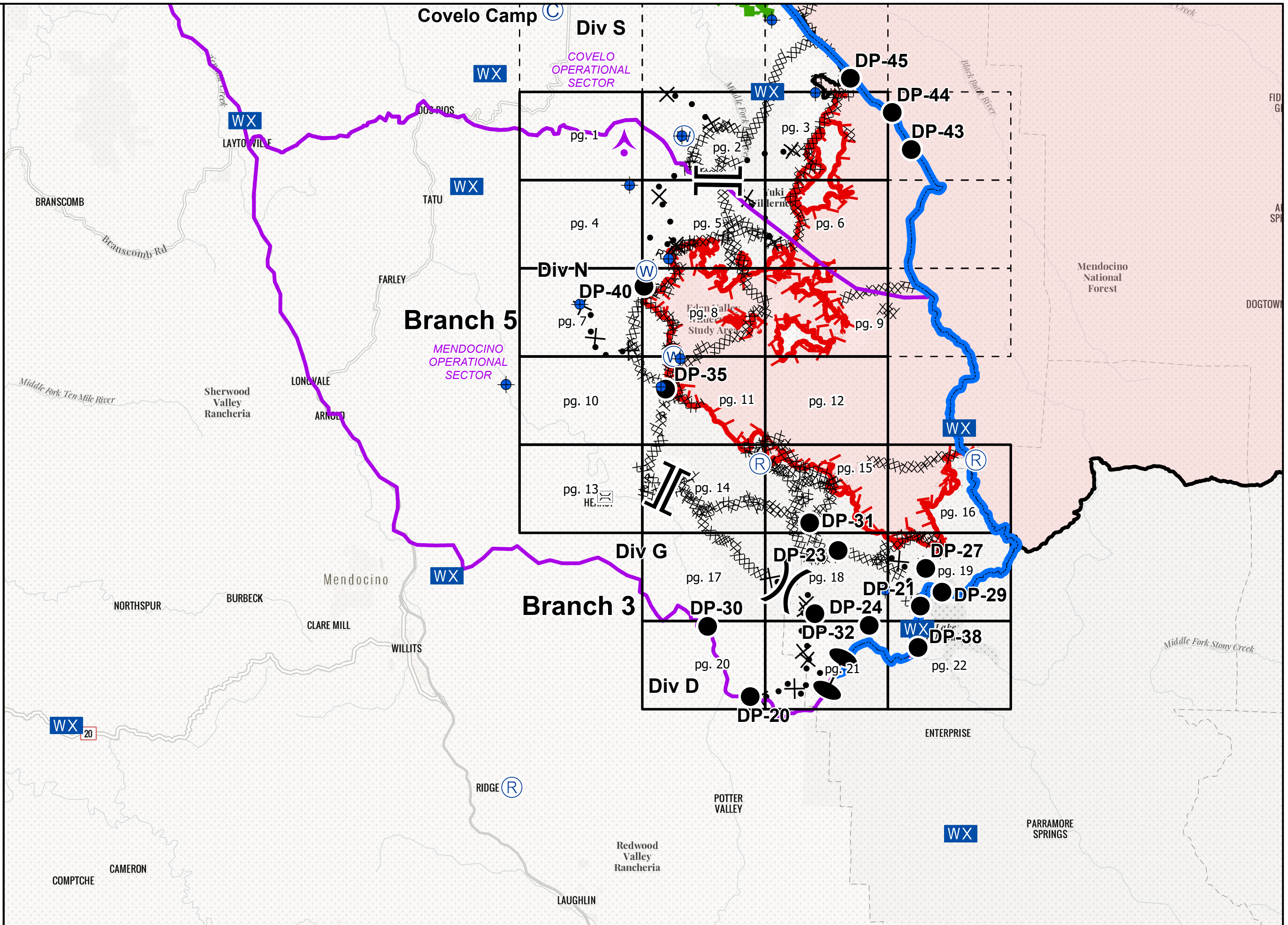
CA-MEU-10843
 September 21, 2020
 0700 - 0700 NAD 83
 Overview

- Zone Boundary
- Operational Sectors
- Covelo2

Mendocino



CALFIRE GIS
 9/21/2020
 02:46 hrs



123°17'10"W 123°16'50"W 123°16'30"W 123°16'10"W 123°15'50"W 123°15'30"W 123°15'10"W 123°14'50"W 123°14'30"W 123°14'10"W 123°13'50"W 123°13'30"W 123°13'10"W 123°12'50"W 123°12'30"W 123°12'10"W 123°11'50"W 123°11'30"W



IAP MAP

August Complex West Zone

CA-MEU-10843
September 21, 2020
0700 - 0700 NAD 83
Page 1 of 22
Branch 7
Div S

■ Structures

Adjacent Pages

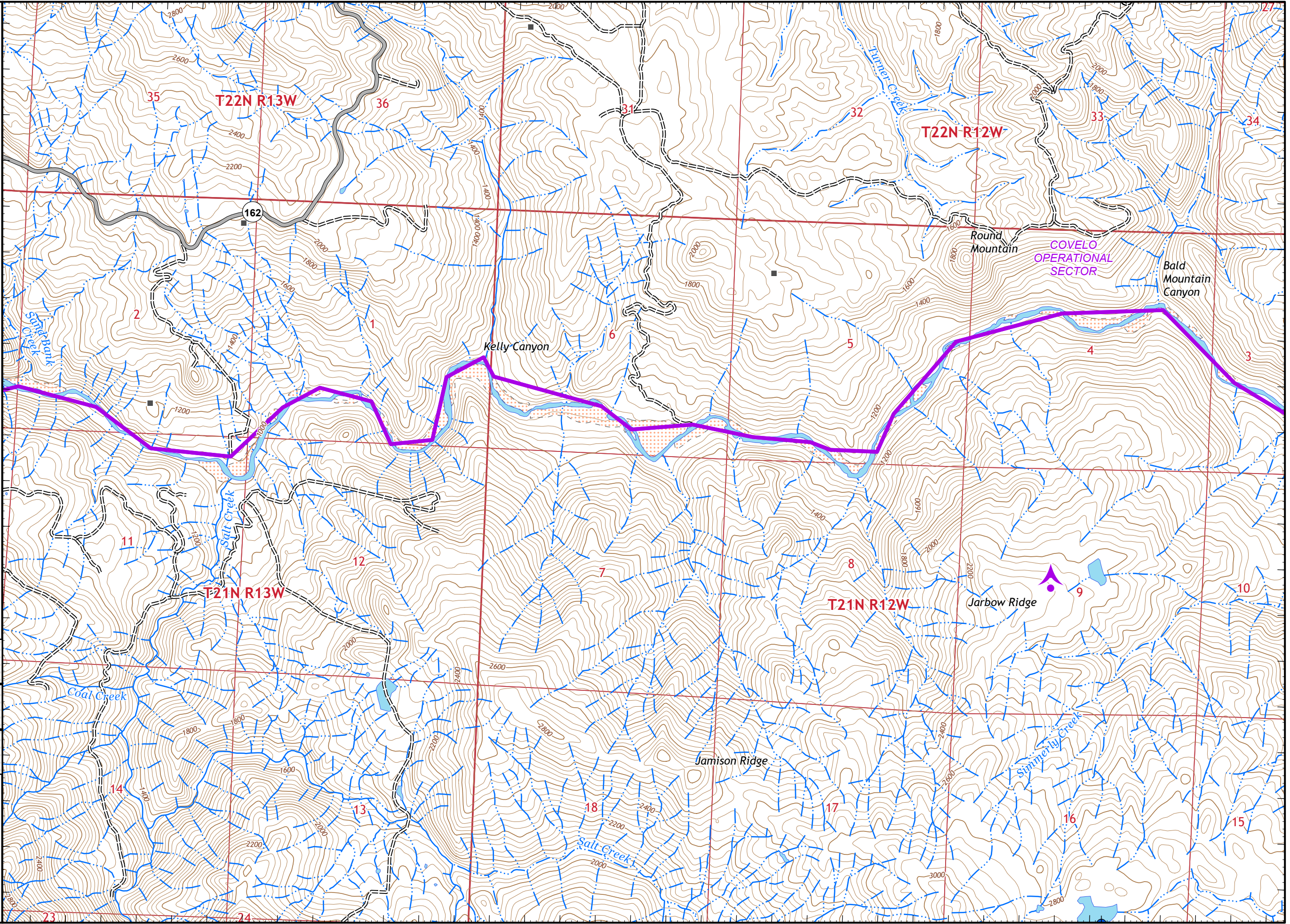
pg. 1	pg. 2
pg. 4	pg. 5



Miles
0 0.25 0.5

1:24,000

CALFIRE GIS
9/21/2020
02:17 hrs



123°17'W 123°16'40"W 123°16'20"W 123°16'W 123°15'40"W 123°15'20"W 123°15'W 123°14'40"W 123°14'20"W 123°14'W 123°13'40"W 123°13'20"W 123°13'W 123°12'40"W 123°12'20"W 123°12'W 123°11'40"W 123°11'20"W Pg.1



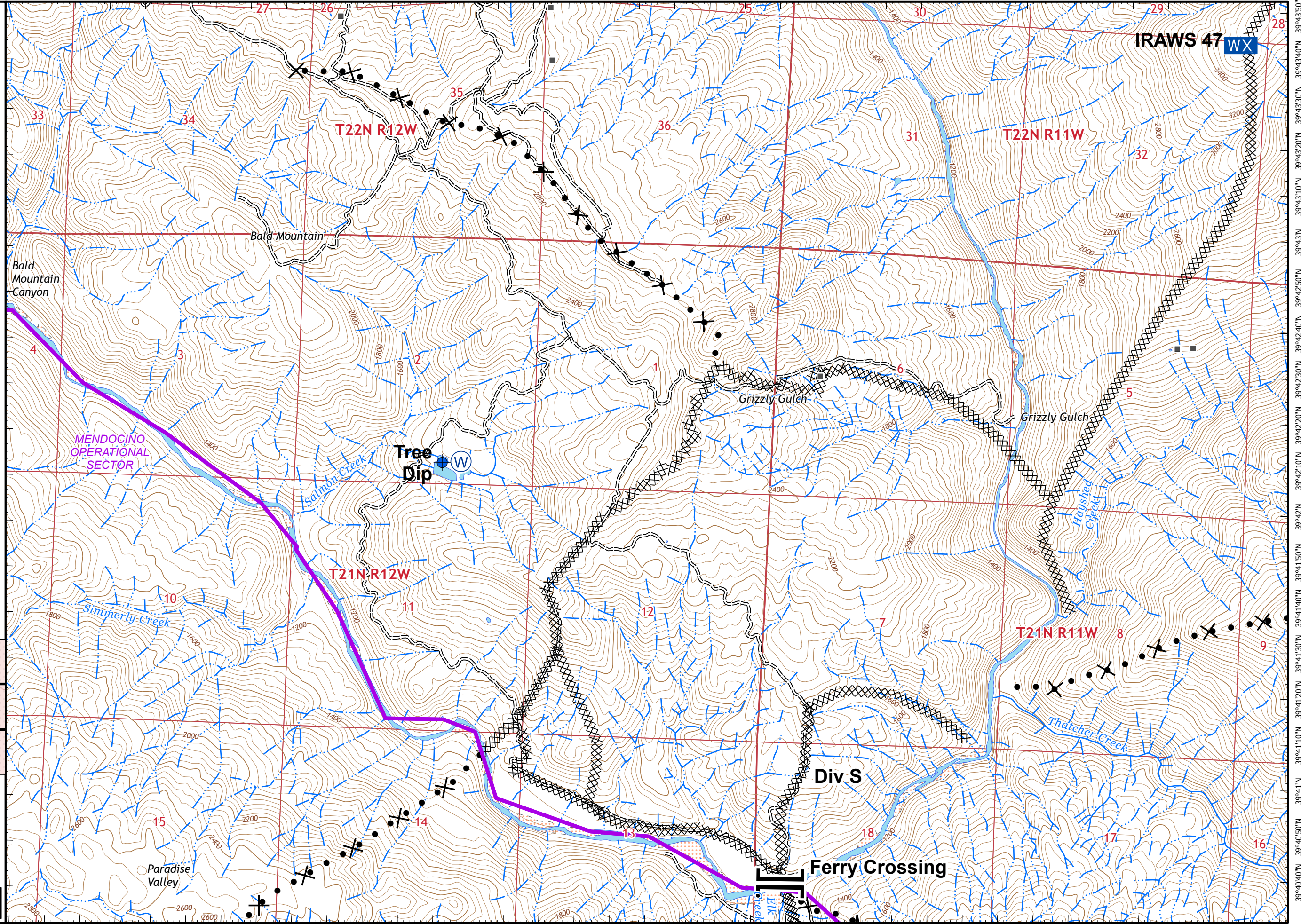
IAP MAP

August Complex
West Zone

CA-MEU-10843
September 21, 2020
0700 - 0700 NAD 83

Page 2 of 22
Branch 7
Div S

■ Structures



Adjacent Pages

pg. 1	pg. 2	pg. 3
pg. 4	pg. 5	pg. 6



Miles
0 0.25 0.5

1:24,000

CALFIRE GIS
9/21/2020
02:17 hrs

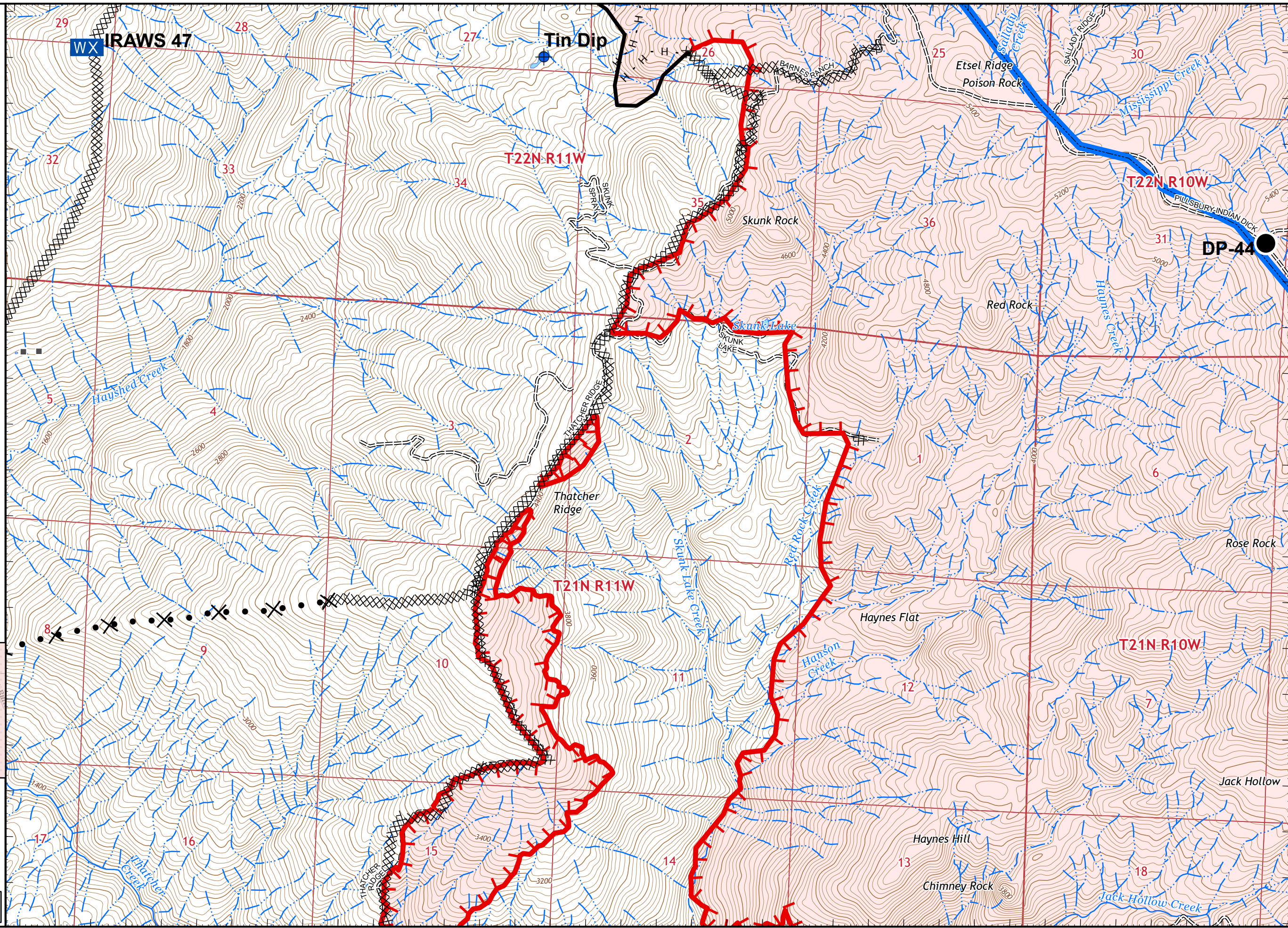


IAP MAP

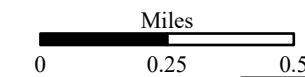
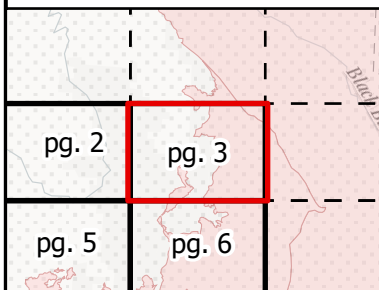
August Complex
West Zone

CA-MEU-10843
September 21, 2020
0700 - 0700 NAD 83
Page 3 of 22
Branch 7
Div S

Zone Boundary



Adjacent Pages



1:24,000

CALFIRE GIS
9/21/2020
02:17 hrs

123°17'W 123°16'40"W 123°16'20"W 123°16'W 123°15'40"W 123°15'20"W 123°15'W 123°14'40"W 123°14'20"W 123°14'W 123°13'40"W 123°13'20"W 123°13'W 123°12'40"W 123°12'20"W 123°12'W 123°11'40"W 123°11'20"W



IAP MAP

August Complex
West Zone

CA-MEU-10843
September 21, 2020
0700 - 0700 NAD 83
Page 4 of 22
Branch 5
Div N

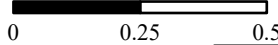
■ Structures

Adjacent Pages

	pg. 1		pg. 2
	pg. 4		pg. 5
	pg. 7		pg. 8

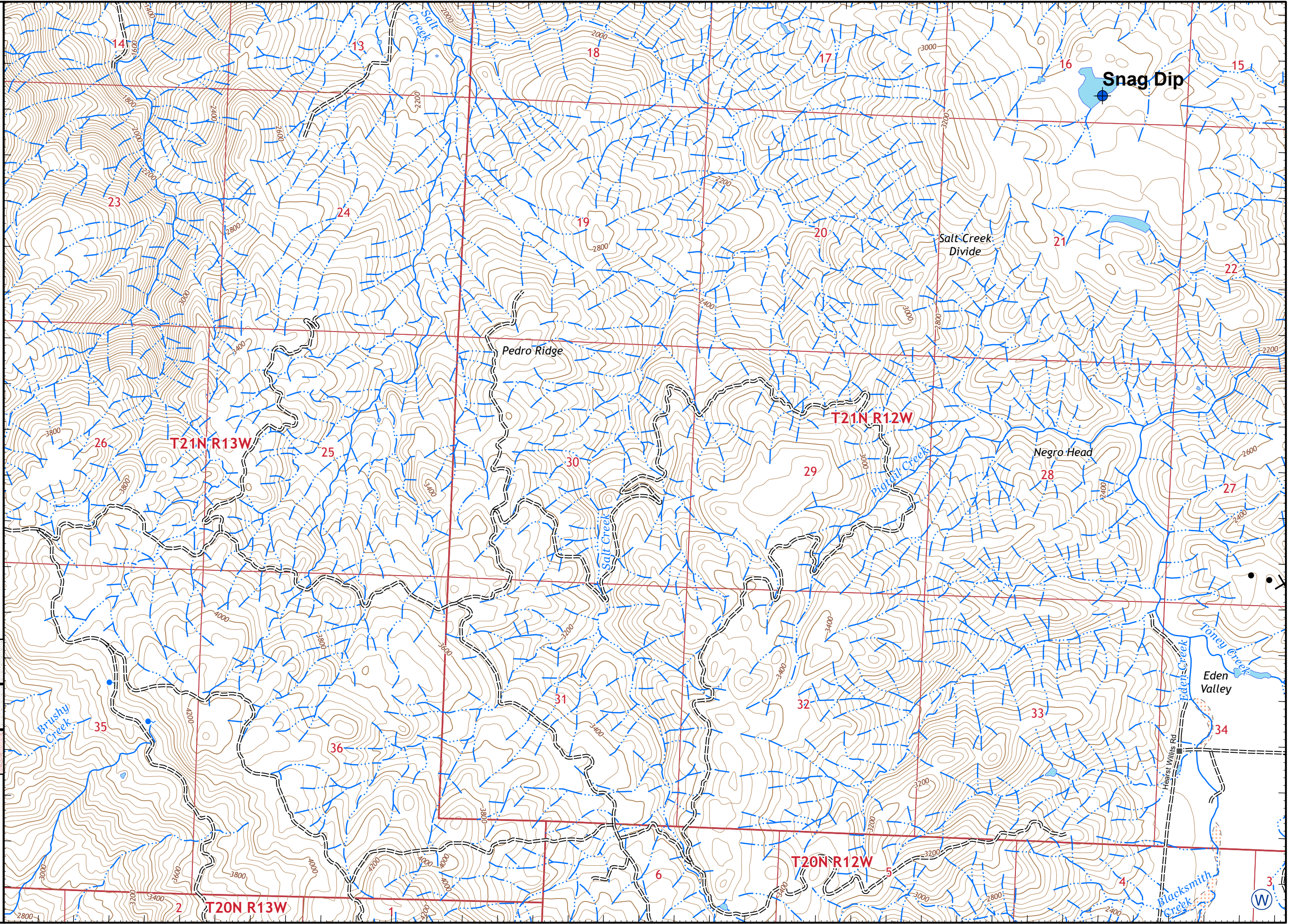


Miles



1:24,000

CALFIRE GIS
9/21/2020
02:18 hrs



123°16'50"W 123°16'30"W 123°16'10"W 123°15'50"W 123°15'30"W 123°15'10"W 123°14'50"W 123°14'30"W 123°14'10"W 123°13'50"W 123°13'30"W 123°13'10"W 123°12'50"W 123°12'30"W 123°12'10"W 123°11'50"W 123°11'30"W 123°11'10"W Pg.4



IAP MAP

August Complex
West Zone

CA-MEU-10843
September 21, 2020
0700 - 0700 NAD 83
Page 5 of 22
Branch 5
Div N

Adjacent Pages

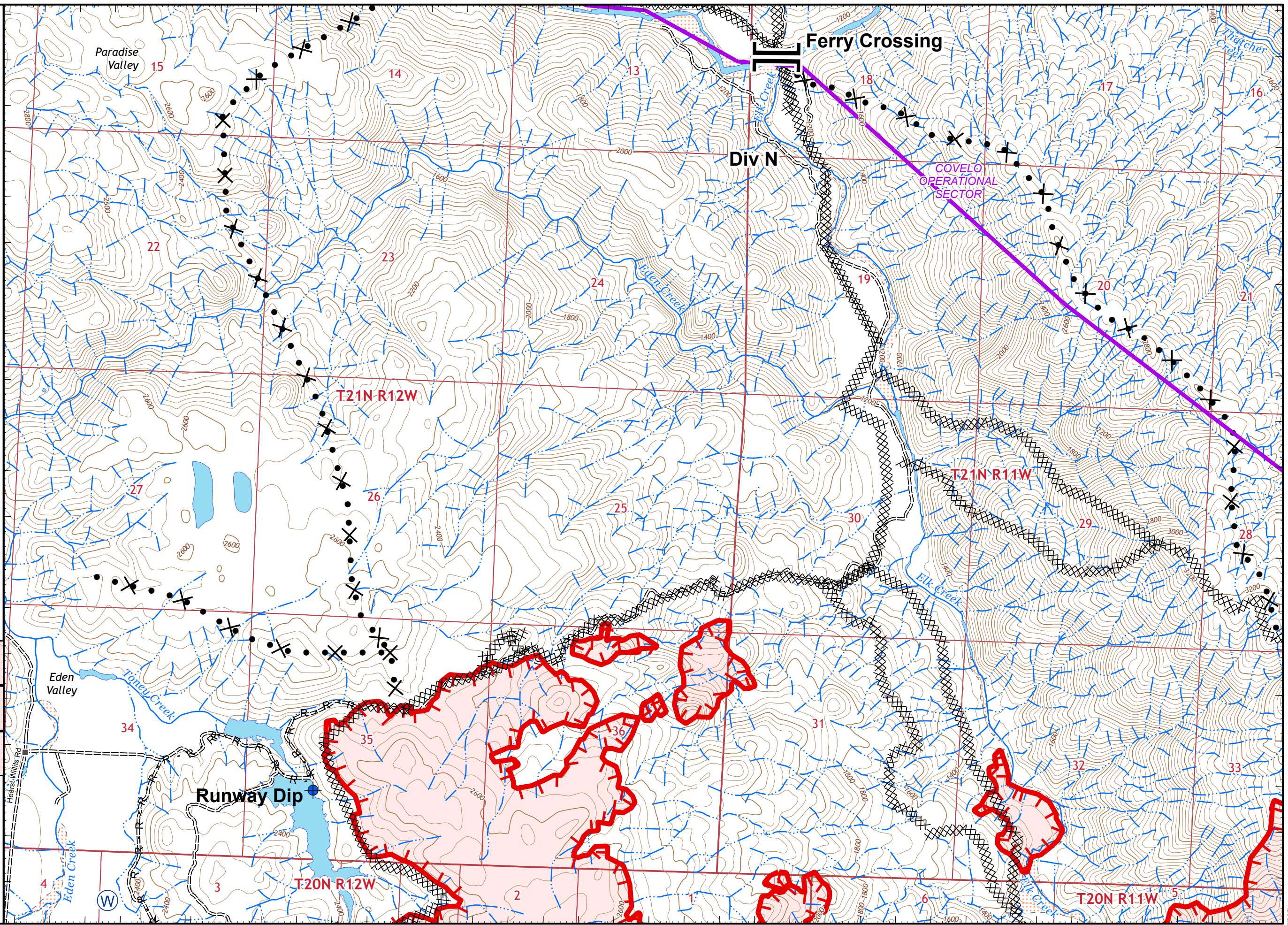
pg. 1	pg. 2	pg. 3
pg. 4	pg. 5	pg. 6
pg. 7	pg. 8	pg. 9



Miles
0 0.25 0.5

1:24,000

CALFIRE GIS
9/21/2020
02:18 hrs





IAP MAP

August Complex West Zone

CA-MEU-10843
September 21, 2020
0700 - 0700 NAD 83
Page 6 of 22
Branch 5
Div N

■ Structures

Adjacent Pages

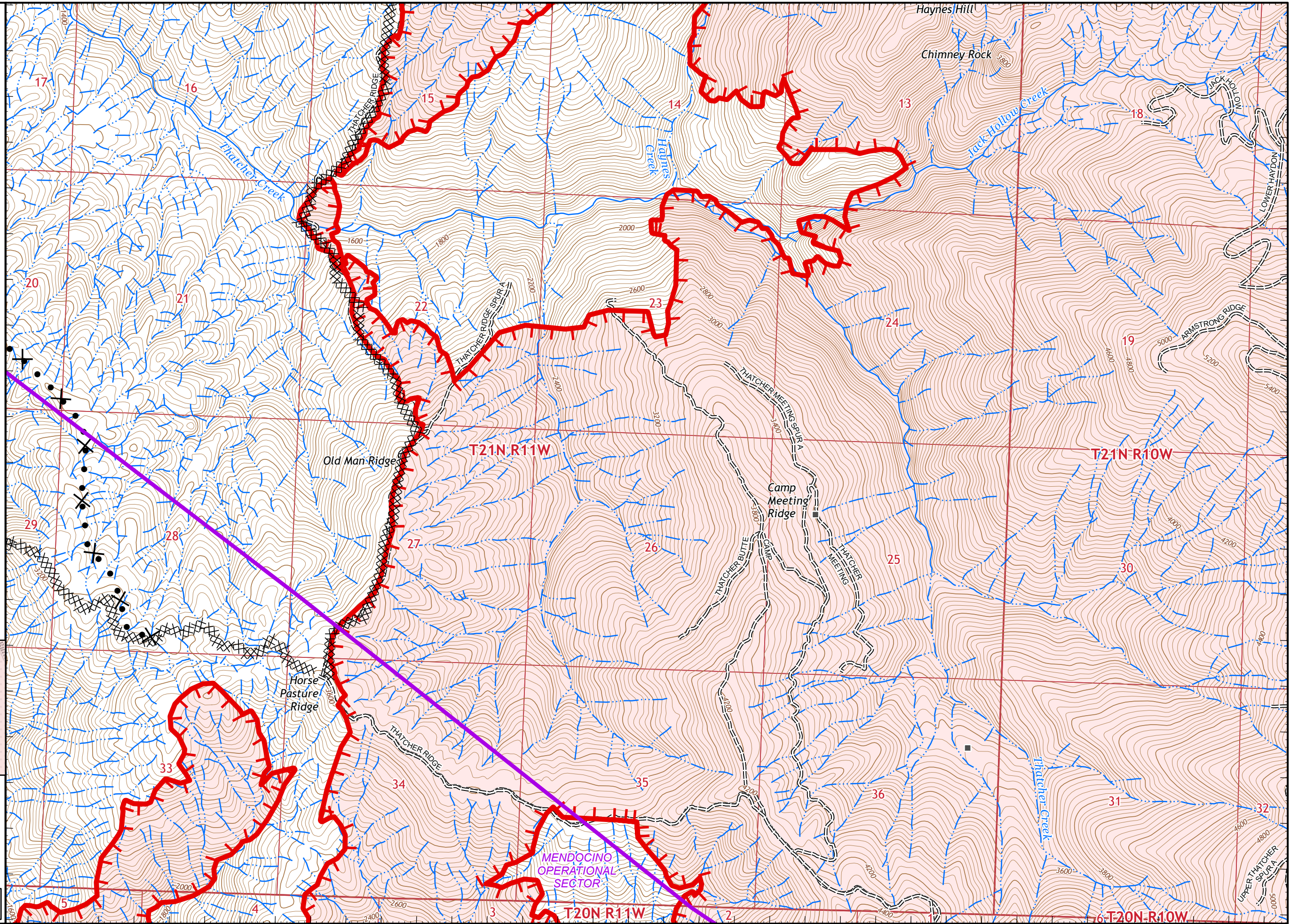
pg. 2	pg. 3	
pg. 5	pg. 6	
pg. 8	pg. 9	



Miles
0 0.25 0.5

1:24,000

CALFIRE GIS
9/21/2020
02:18 hrs



123°17'W 123°16'40"W 123°16'20"W 123°16'W 123°15'40"W 123°15'20"W 123°15'W 123°14'40"W 123°14'20"W 123°14'W 123°13'40"W 123°13'20"W 123°13'W 123°12'40"W 123°12'20"W 123°12'W 123°11'40"W 123°11'20"W 123°11'W



IAP MAP

August Complex
West Zone

CA-MEU-10843
September 21, 2020
0700 - 0700 NAD 83
Page 7 of 22
Branch 5
Div N

■ Structures

Adjacent Pages

pg. 4	pg. 5
pg. 7	pg. 8
pg. 10	pg. 11

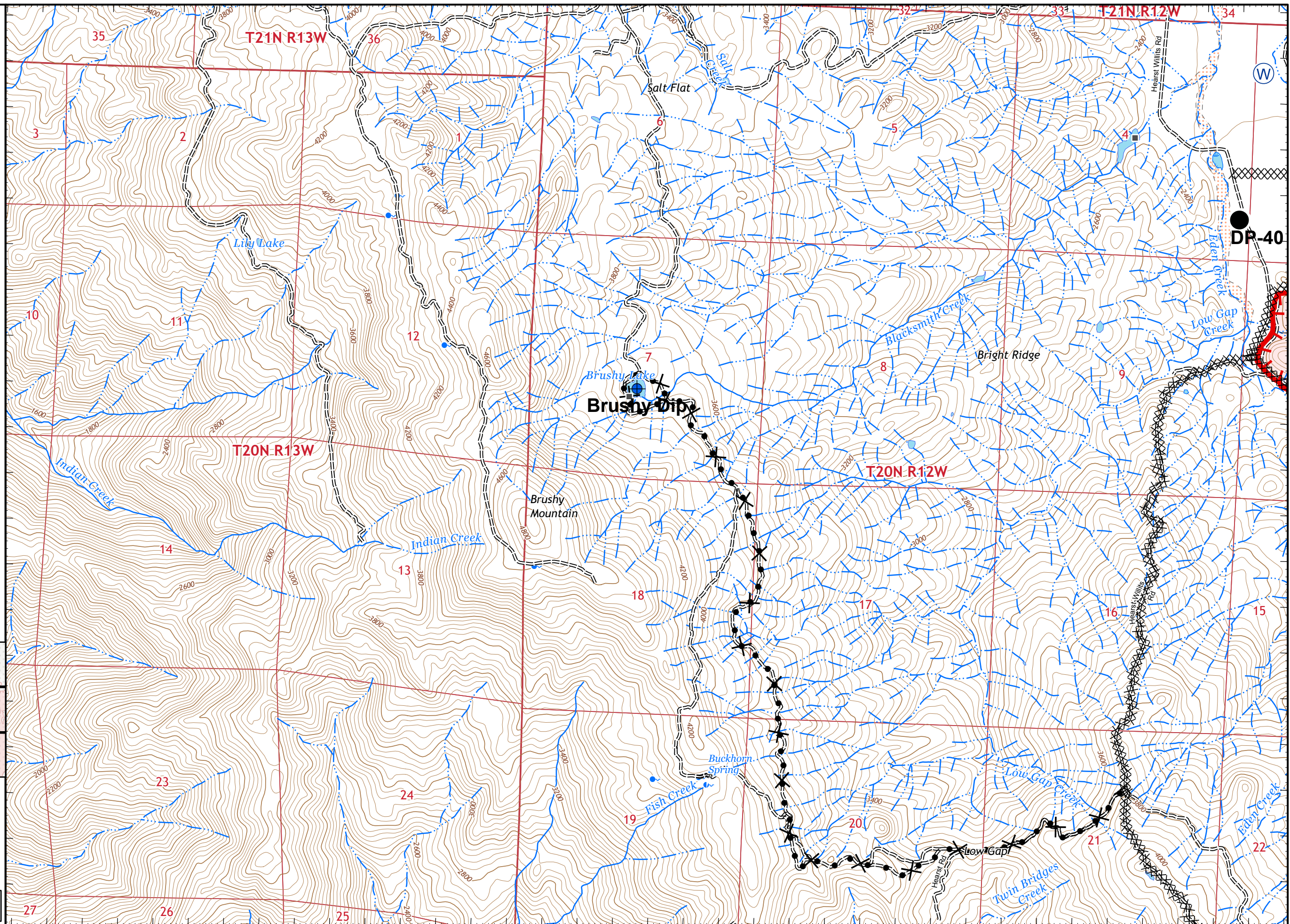


Miles
0 0.25 0.5

1:24,000

CALFIRE GIS
9/21/2020
02:18 hrs

123°16'50"W 123°16'30"W 123°16'10"W 123°15'50"W 123°15'30"W 123°15'10"W 123°14'50"W 123°14'30"W 123°14'10"W 123°13'50"W 123°13'30"W 123°13'10"W 123°12'50"W 123°12'30"W 123°12'10"W 123°11'50"W 123°11'30"W 123°11'10"W Pg.7

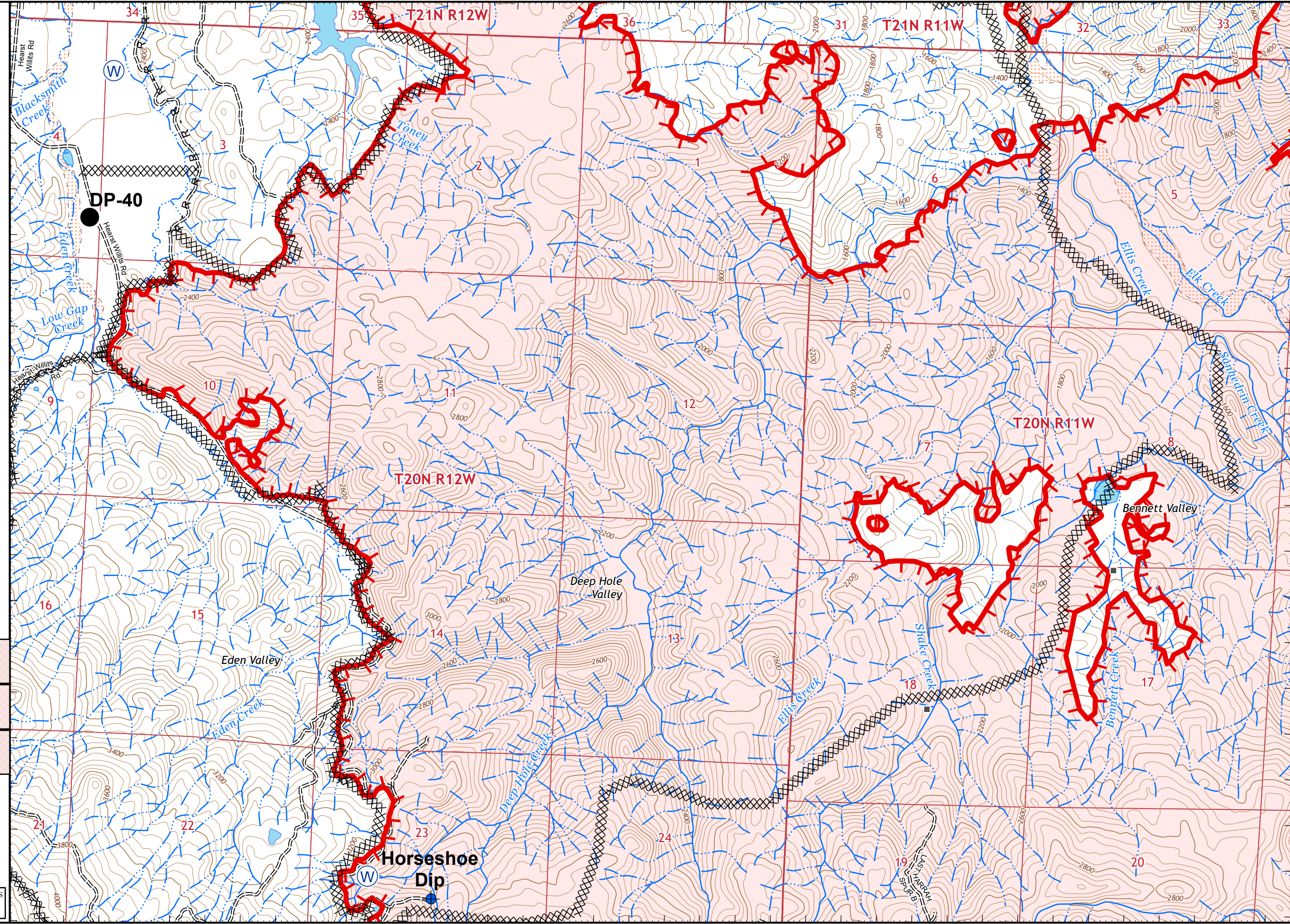


123°11'30"W 123°11'10"W 123°10'50"W 123°10'30"W 123°10'10"W 123°9'50"W 123°9'30"W 123°9'10"W 123°9'W 123°8'50"W 123°8'30"W 123°8'10"W 123°8'W 123°7'50"W 123°7'30"W 123°7'10"W 123°7'W 123°6'50"W 123°6'30"W 123°6'10"W 123°6'W 123°5'50"W



IAP MAP
August Complex
West Zone
CA-MEU-10843
September 21, 2020
0700 - 0700 NAD 83
Page 8 of 22
Branch 5
Div N

■ Structures



Adjacent Pages

pg. 4	pg. 5	pg. 6
pg. 7	pg. 8	pg. 9
pg. 10	pg. 11	pg. 12

Compass rose showing North (N), South (S), East (E), and West (W).

Scale bar: 0 to 0.5 Miles

1:24,000

CALFIRE GIS
9/21/2020
02:19 hrs

123°11'20"W 123°11'W 123°10'40"W 123°10'20"W 123°10'W 123°9'40"W 123°9'20"W 123°9'W 123°8'50"W 123°8'30"W 123°8'10"W 123°8'W 123°7'50"W 123°7'30"W 123°7'10"W 123°7'W 123°6'50"W 123°6'30"W 123°6'10"W 123°6'W 123°5'50"W

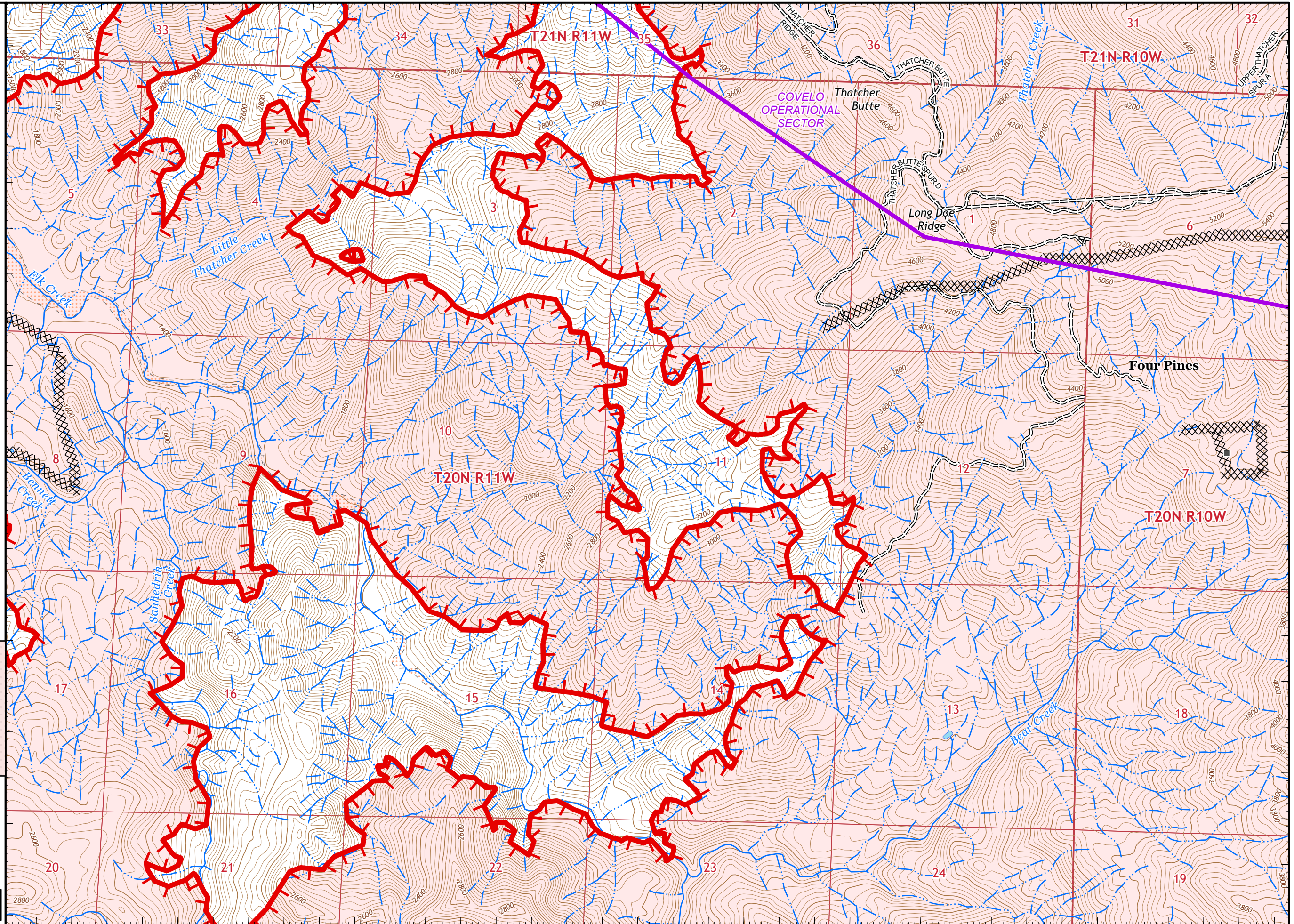
123°6'W 123°5'50"W 123°5'30"W 123°5'10"W 123°5'W 123°4'50"W 123°4'30"W 123°4'10"W 123°4'W 123°3'50"W 123°3'30"W 123°3'10"W 123°3'W 123°2'50"W 123°2'30"W 123°2'10"W 123°2'W 123°1'50"W 123°1'30"W 123°1'10"W 123°1'W 123°0'50"W 123°0'30"W 123°0'10"W



IAP MAP

August Complex
West Zone

CA-MEU-10843
September 21, 2020
0700 - 0700 NAD 83
Page 9 of 22
Branch 5
Div N



Adjacent Pages

pg. 5	pg. 6
pg. 8	pg. 9
pg. 11	pg. 12



Miles
0 0.25 0.5

1:24,000

CALFIRE GIS
9/21/2020
02:19 hrs

123°5'50"W 123°5'30"W 123°5'10"W 123°5'W 123°4'50"W 123°4'30"W 123°4'10"W 123°4'W 123°3'50"W 123°3'30"W 123°3'10"W 123°3'W 123°2'50"W 123°2'30"W 123°2'10"W 123°2'W 123°1'50"W 123°1'30"W 123°1'10"W 123°1'W 123°0'50"W 123°0'30"W 123°0'10"W Pg.9

123°16'50"W 123°16'30"W 123°16'10"W 123°15'50"W 123°15'30"W 123°15'10"W 123°14'50"W 123°14'30"W 123°14'10"W 123°13'50"W 123°13'30"W 123°13'10"W 123°12'50"W 123°12'30"W 123°12'10"W 123°11'50"W 123°11'30"W 123°11'10"W 123°10'50"W



IAP MAP

August Complex West Zone

CA-MEU-10843
September 21, 2020
0700 - 0700 NAD 83

Page 10 of 22
Branch 5
Div N

■ Structures

Adjacent Pages

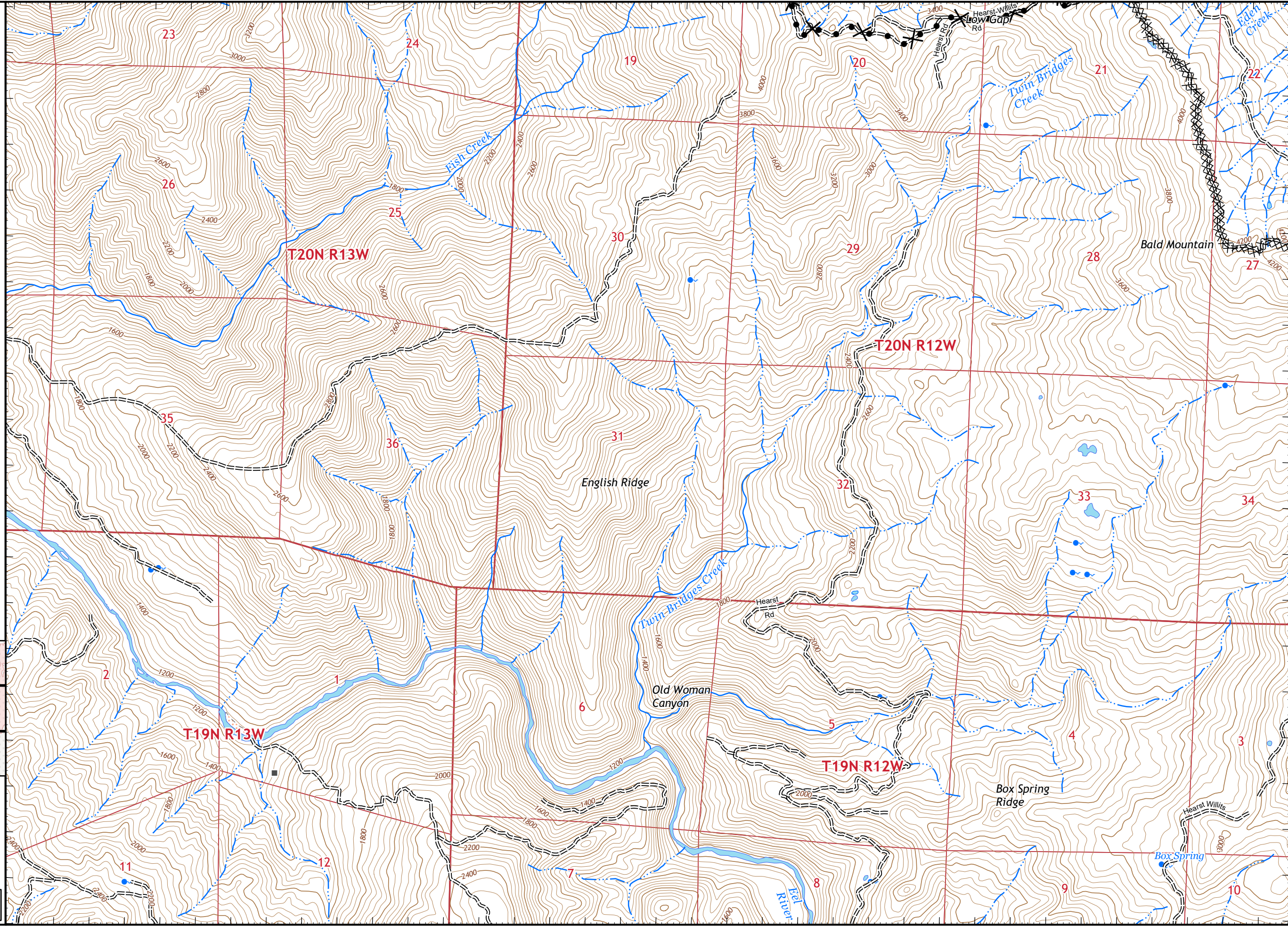
pg. 7	pg. 8
pg. 10	pg. 11
pg. 13	pg. 14



Miles
0 0.25 0.5

1:24,000

CALFIRE GIS
9/21/2020
02:19 hrs



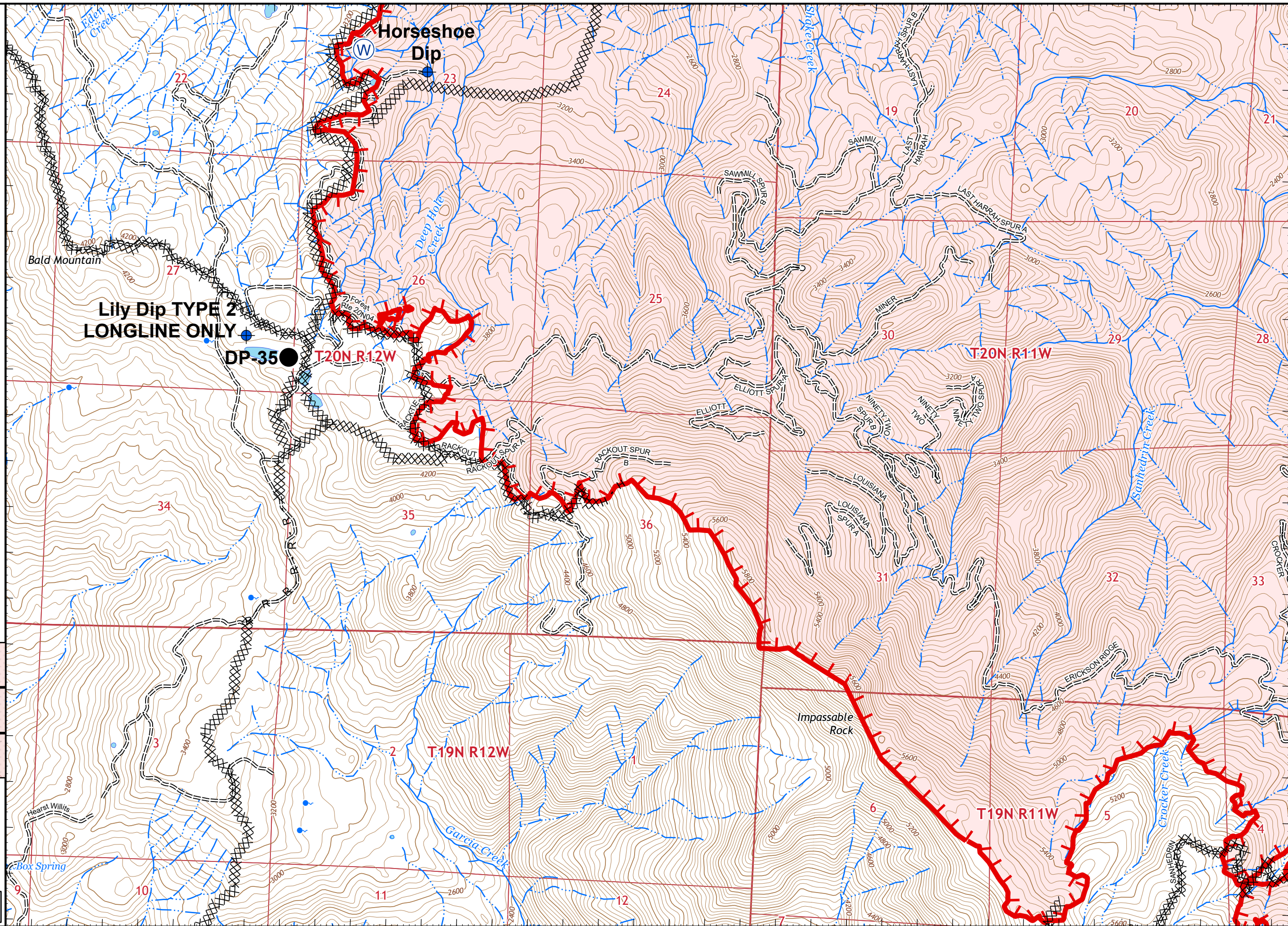
123°16'40"W 123°16'20"W 123°16"W 123°15'40"W 123°15'20"W 123°15"W 123°14'40"W 123°14'20"W 123°14"W 123°13'40"W 123°13'20"W 123°13"W 123°12'40"W 123°12'20"W 123°12"W 123°11'40"W 123°11'20"W 123°11"W Pg.10



IAP MAP

August Complex West Zone

CA-MEU-10843
September 21, 2020
0700 - 0700 NAD 83
Page 11 of 22
Branch 5
Div N



Adjacent Pages

pg. 7	pg. 8	pg. 9
pg. 10	pg. 11	pg. 12
pg. 13	pg. 14	pg. 15



Miles
0 0.25 0.5

1:24,000

CALFIRE GIS
9/21/2020
02:20 hrs



IAP MAP

August Complex
West Zone

CA-MEU-10843
September 21, 2020
0700 - 0700 NAD 83
Page 12 of 22
Branch 5
Div N

Adjacent Pages

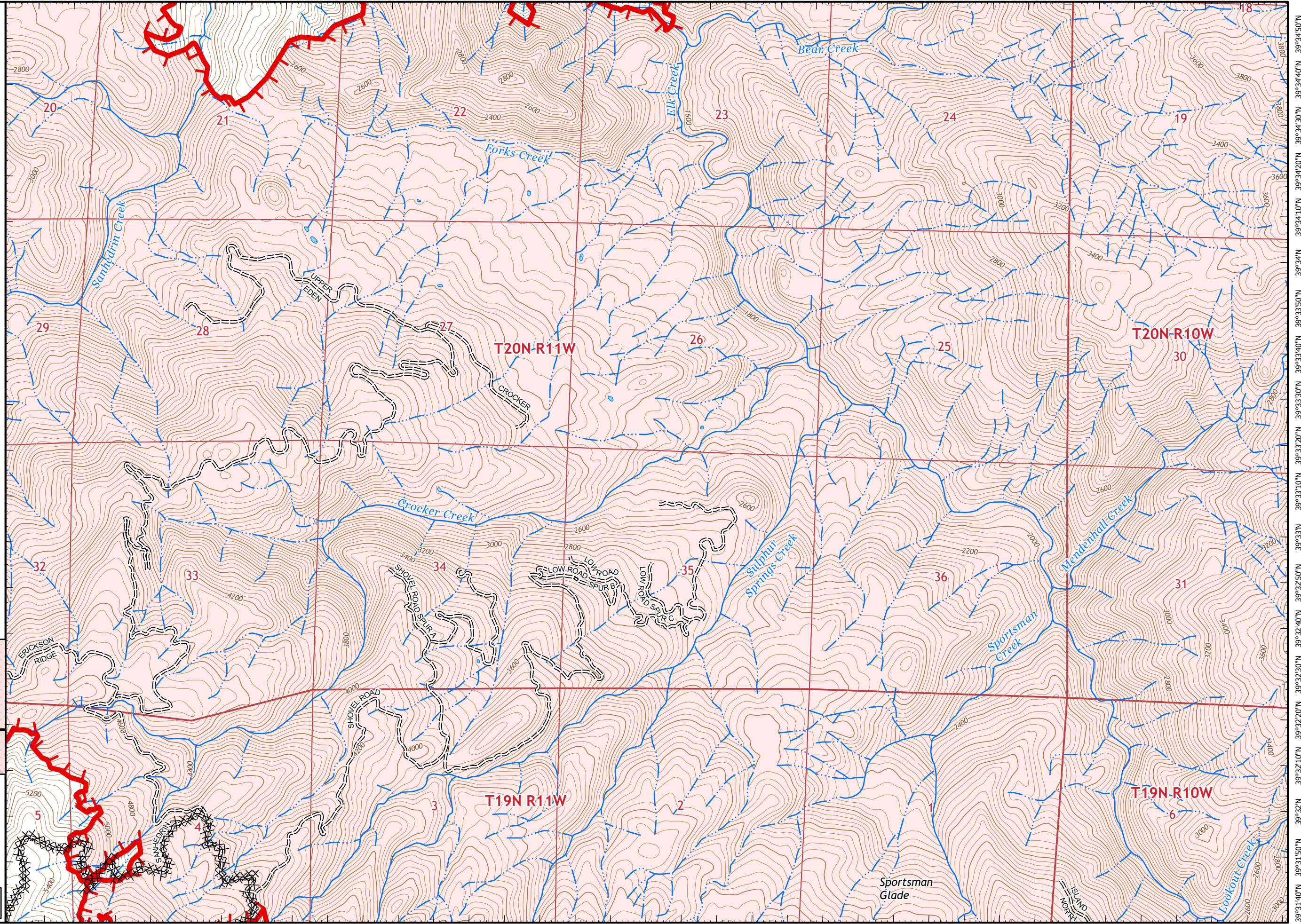
pg. 8	pg. 9	
pg. 11	pg. 12	
pg. 14	pg. 15	pg. 16



Miles
0 0.25 0.5

1:24,000

CALFIRE GIS
9/21/2020
02:20 hrs





IAP MAP

August Complex West Zone

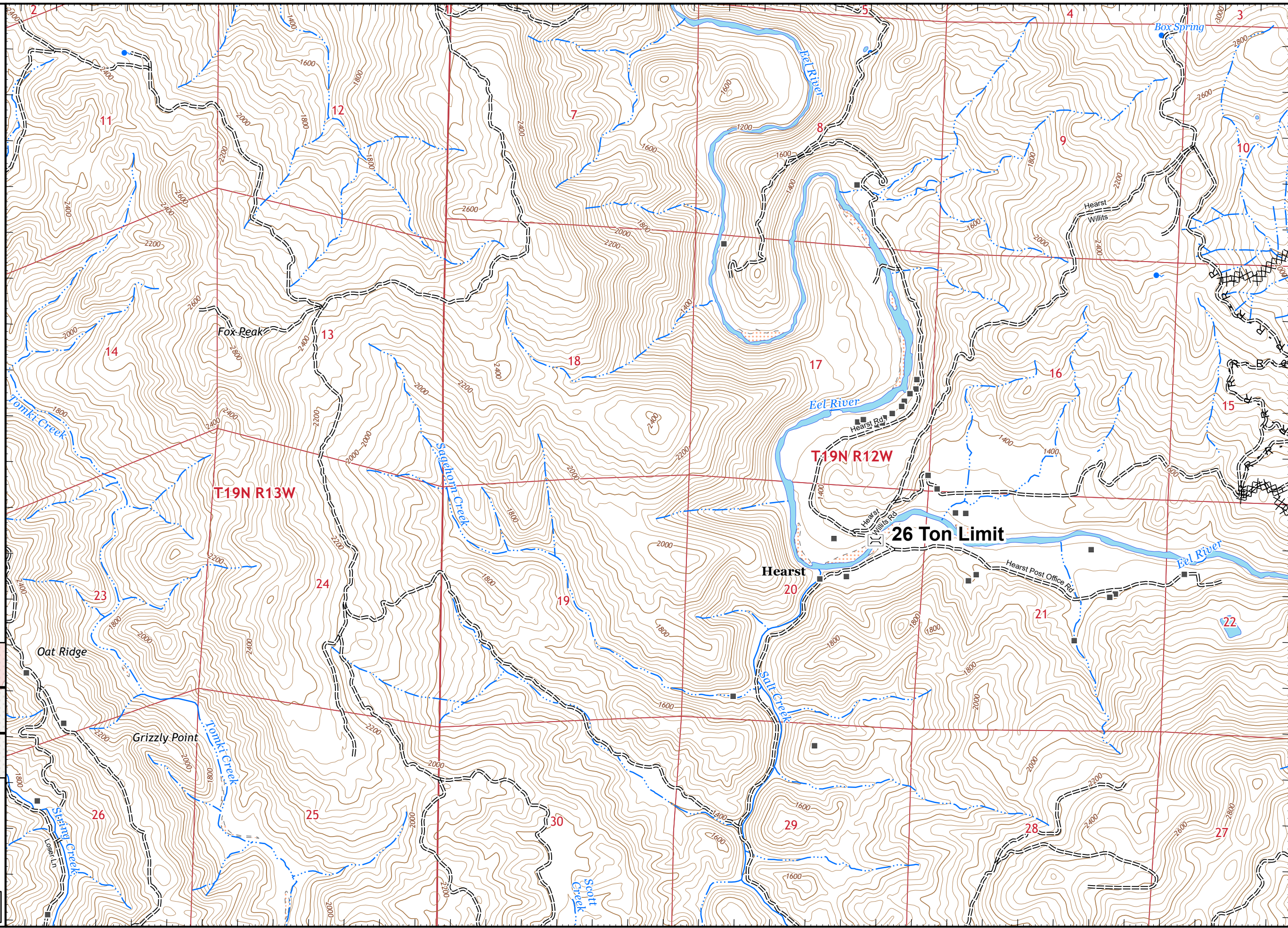
CA-MEU-10843
September 21, 2020
0700 - 0700 NAD 83

Page 13 of 22

Branch 5

Div G/N

■ Structures



Adjacent Pages

pg. 10	pg. 11
pg. 13	pg. 14
	pg. 17

Miles
0 0.25 0.5

1:24,000

CALFIRE GIS
9/21/2020
02:20 hrs

123°11'10"W 123°10'50"W 123°10'30"W 123°10'10"W 123°9'50"W 123°9'30"W 123°9'10"W 123°8'50"W 123°8'30"W 123°8'10"W 123°7'50"W 123°7'30"W 123°7'10"W 123°6'50"W 123°6'30"W 123°6'10"W 123°5'50"W 123°5'30"W



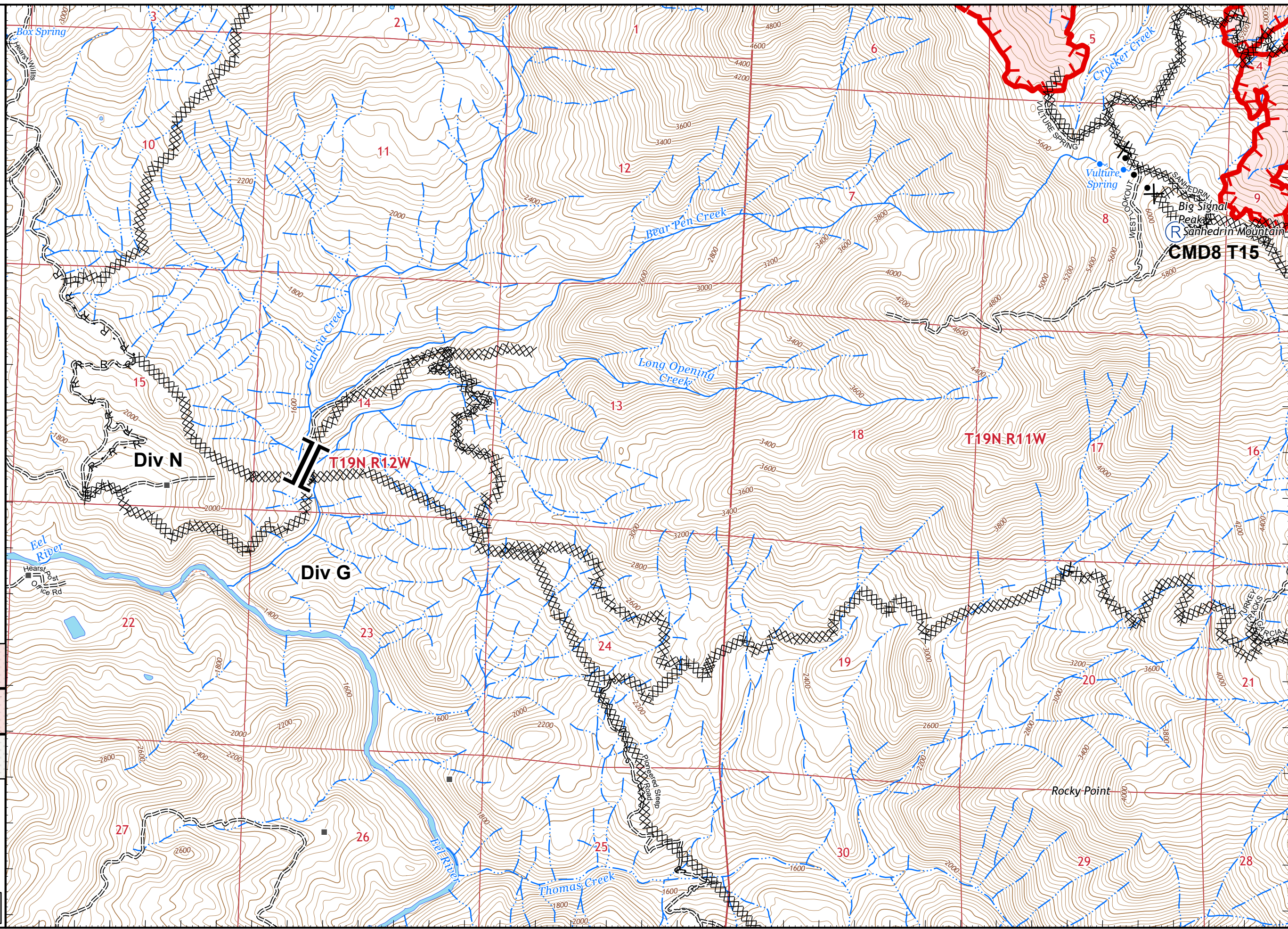
IAP MAP

August Complex West Zone

CA-MEU-10843
September 21, 2020
0700 - 0700 NAD 83

Page 14 of 22
Branch 3
Div G/N

■ Structures



Adjacent Pages

pg. 10	pg. 11	pg. 12
pg. 13	pg. 14	pg. 15
	pg. 17	pg. 18



Miles
0 0.25 0.5

1:24,000

CALFIRE GIS
9/21/2020
02:21 hrs

123°11'W 123°10'40"W 123°10'20"W 123°10'W 123°9'40"W 123°9'20"W 123°9'W 123°8'50"W 123°8'30"W 123°8'10"W 123°8'W 123°7'50"W 123°7'30"W 123°7'10"W 123°7'W 123°6'50"W 123°6'30"W 123°6'10"W 123°6'W 123°5'50"W 123°5'30"W

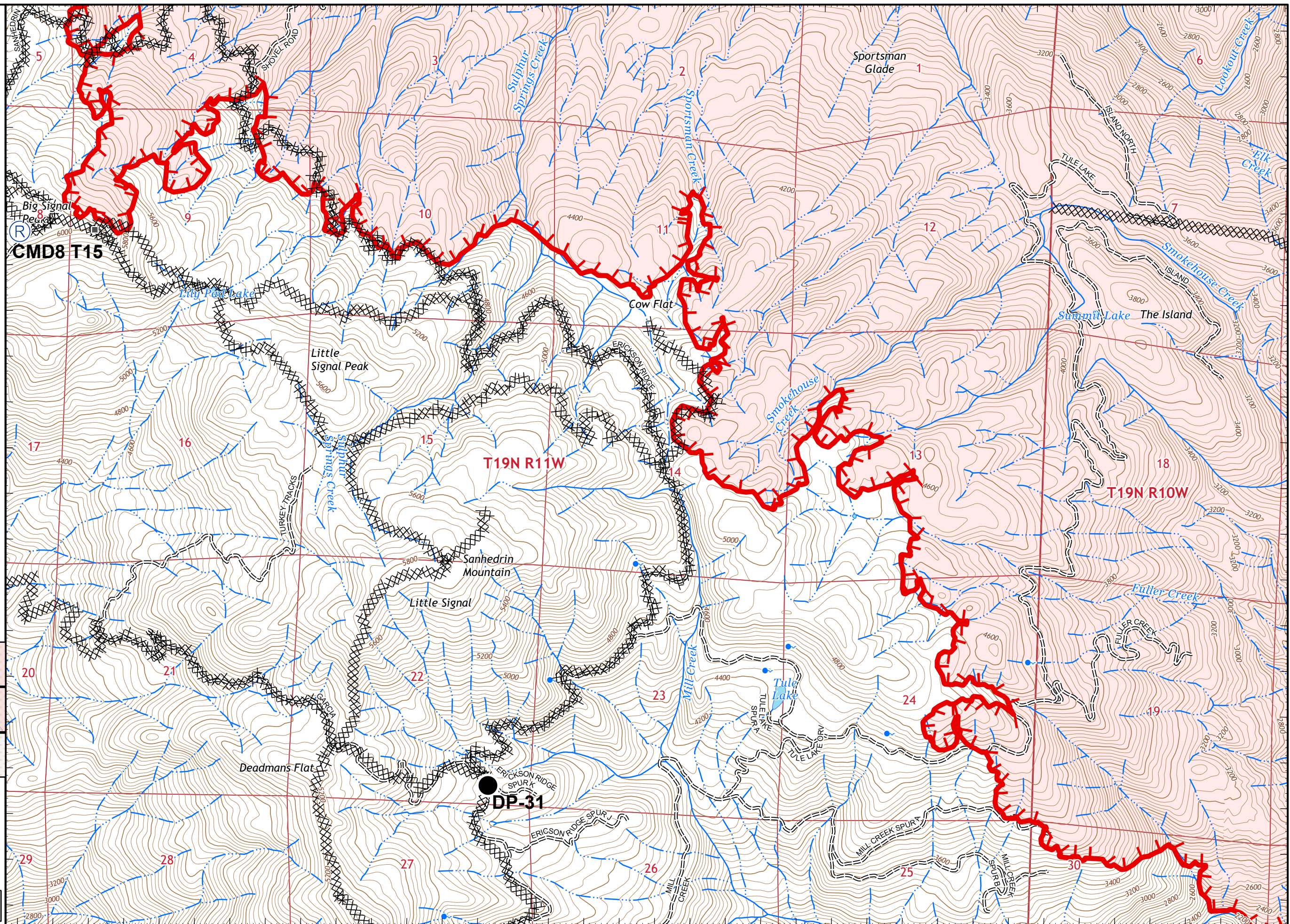


IAP MAP

August Complex West Zone


CA-MEU-10843
September 21, 2020
0700 - 0700 NAD 83
Page 15 of 22
Branch 3
Div G/N

■ Structures



Adjacent Pages

pg. 11	pg. 12	
pg. 14	pg. 15	pg. 16
pg. 17	pg. 18	pg. 19



1:24,000

CALFIRE GIS
9/21/2020
02:21 hrs



IAP MAP

August Complex West Zone

CA-MEU-10843
September 21, 2020
0700 - 0700 NAD 83
Page 16 of 22
Branch 3
Div D

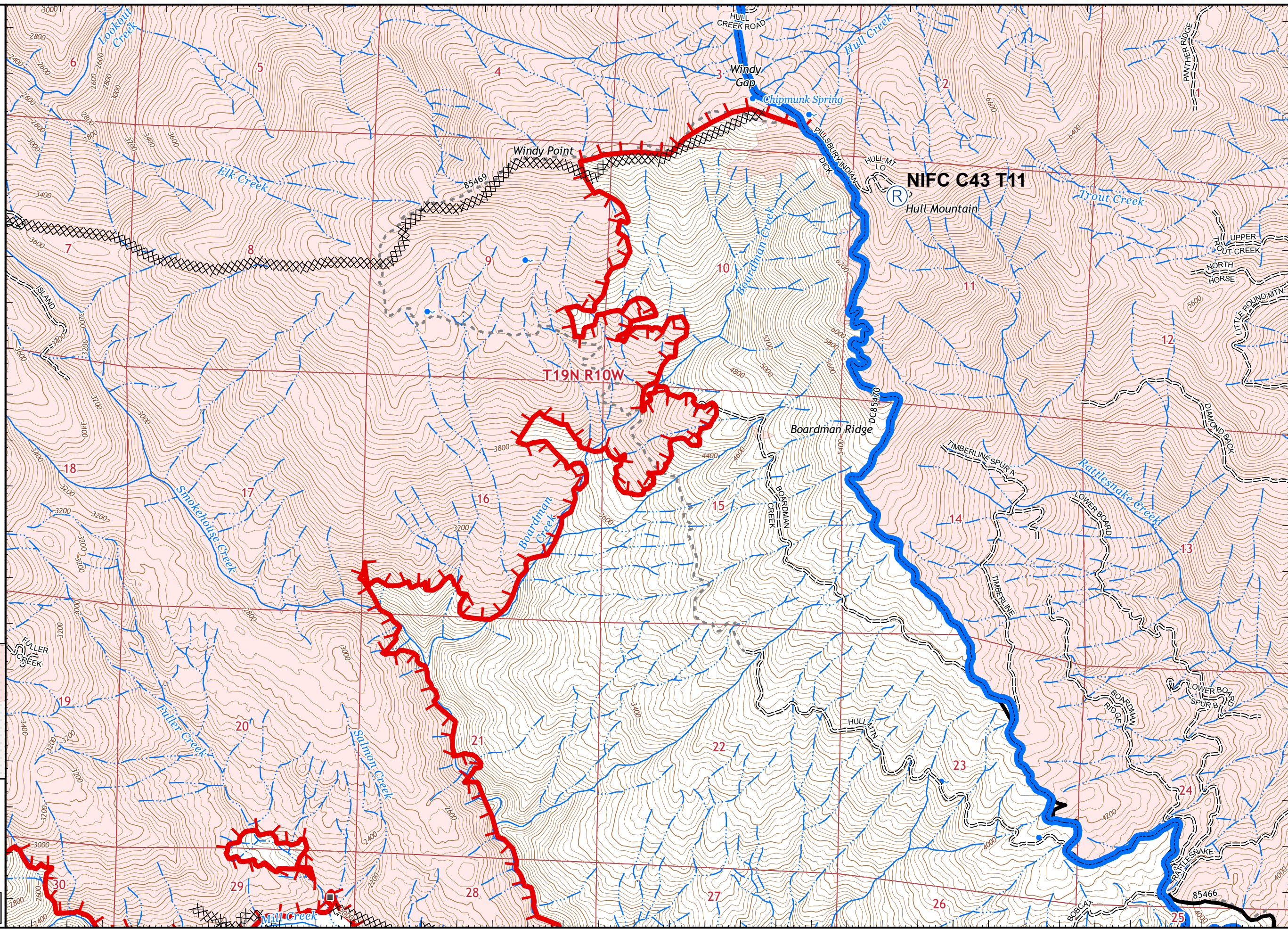
Zone Boundary

Adjacent Pages

pg. 12	
pg. 15	pg. 16
pg. 18	pg. 19



Miles
0 0.25 0.5
1:24,000
CALFIRE GIS
9/21/2020
02:21 hrs





IAP MAP

August Complex West Zone

CA-MEU-10843
September 21, 2020
0700 - 0700 NAD 83
Page 17 of 22
Branch 3
Div G

■ Structures

Adjacent Pages

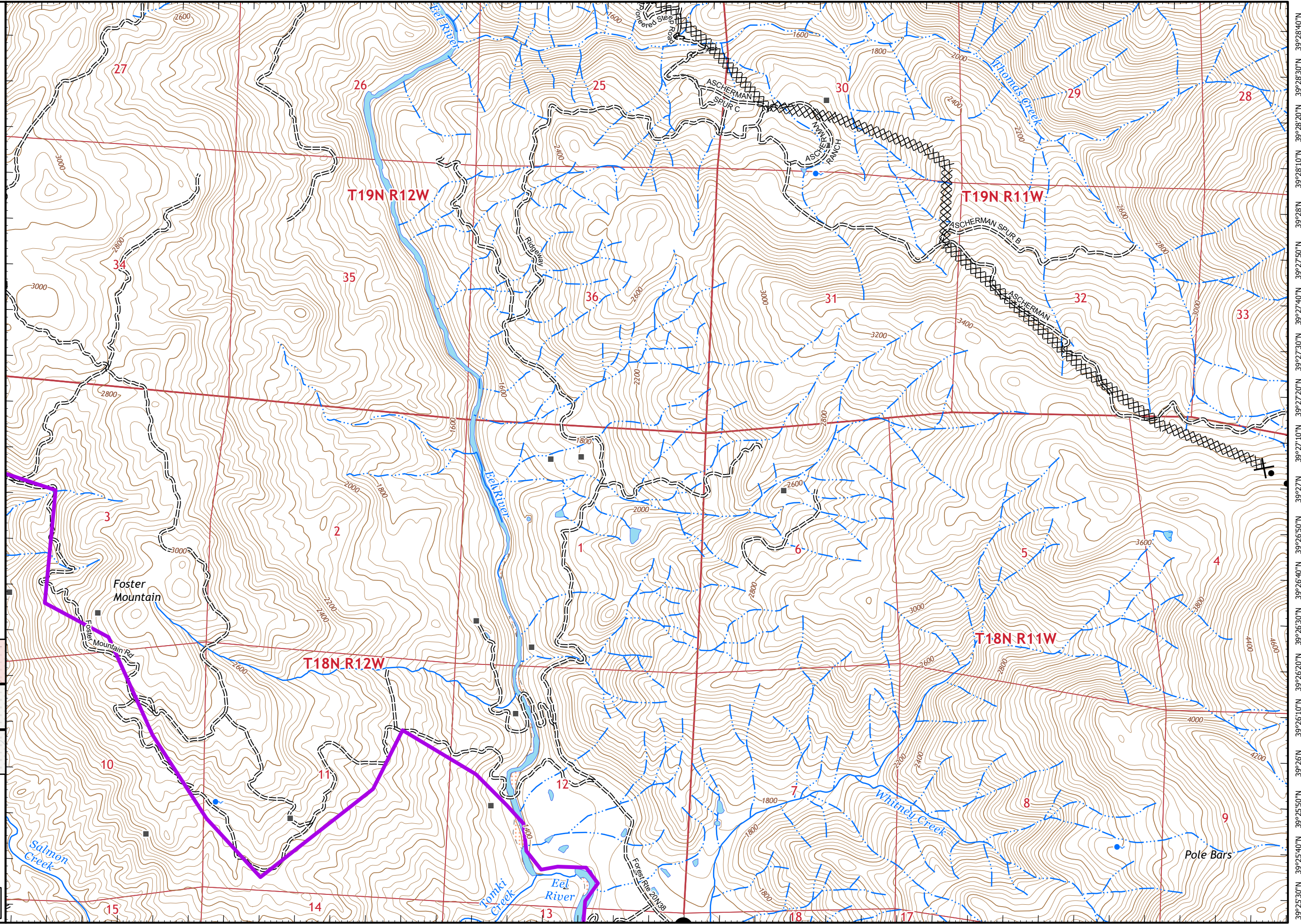
pg. 13	pg. 14	pg. 15
	pg. 17	pg. 18
	pg. 20	pg. 21



Miles
0 0.25 0.5

1:24,000

CALFIRE GIS
9/21/2020
02:22 hrs





IAP MAP

August Complex West Zone

CA-MEU-10843
September 21, 2020
0700 - 0700 NAD 83
Page 18 of 22
Branch 3
Div G

■ Structures

Adjacent Pages

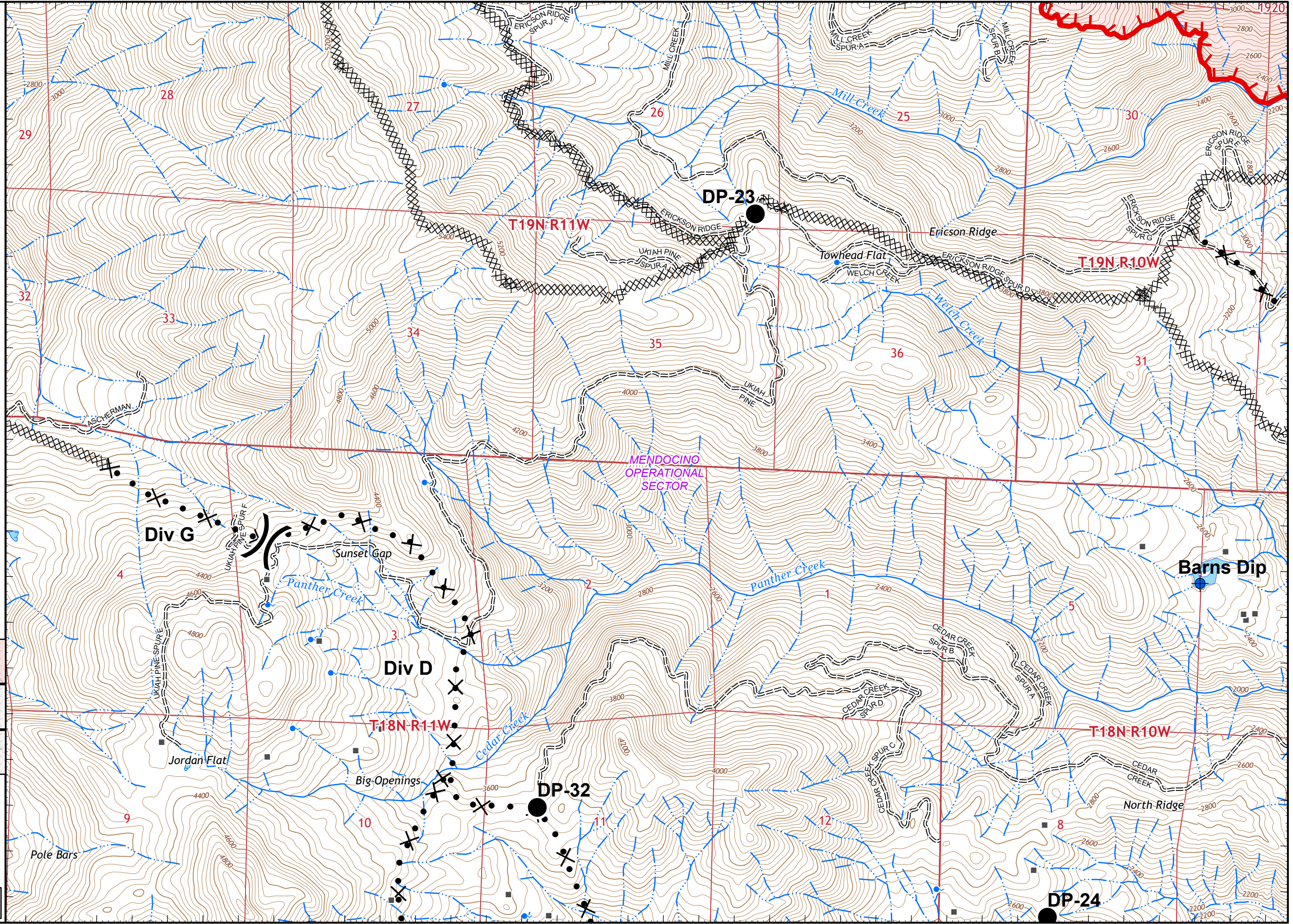
pg. 14	pg. 15	pg. 16
pg. 17	pg. 18	pg. 19
pg. 20	pg. 21	pg. 22



Miles
0 0.25 0.5

1:24,000

CALFIRE GIS
9/21/2020
02:22 hrs





IAP MAP

August Complex West Zone

CA-MEU-10843
September 21, 2020
0700 - 0700 NAD 83
Page 19 of 22
Branch 3
Div D

- Zone Boundary
- Structures

Adjacent Pages

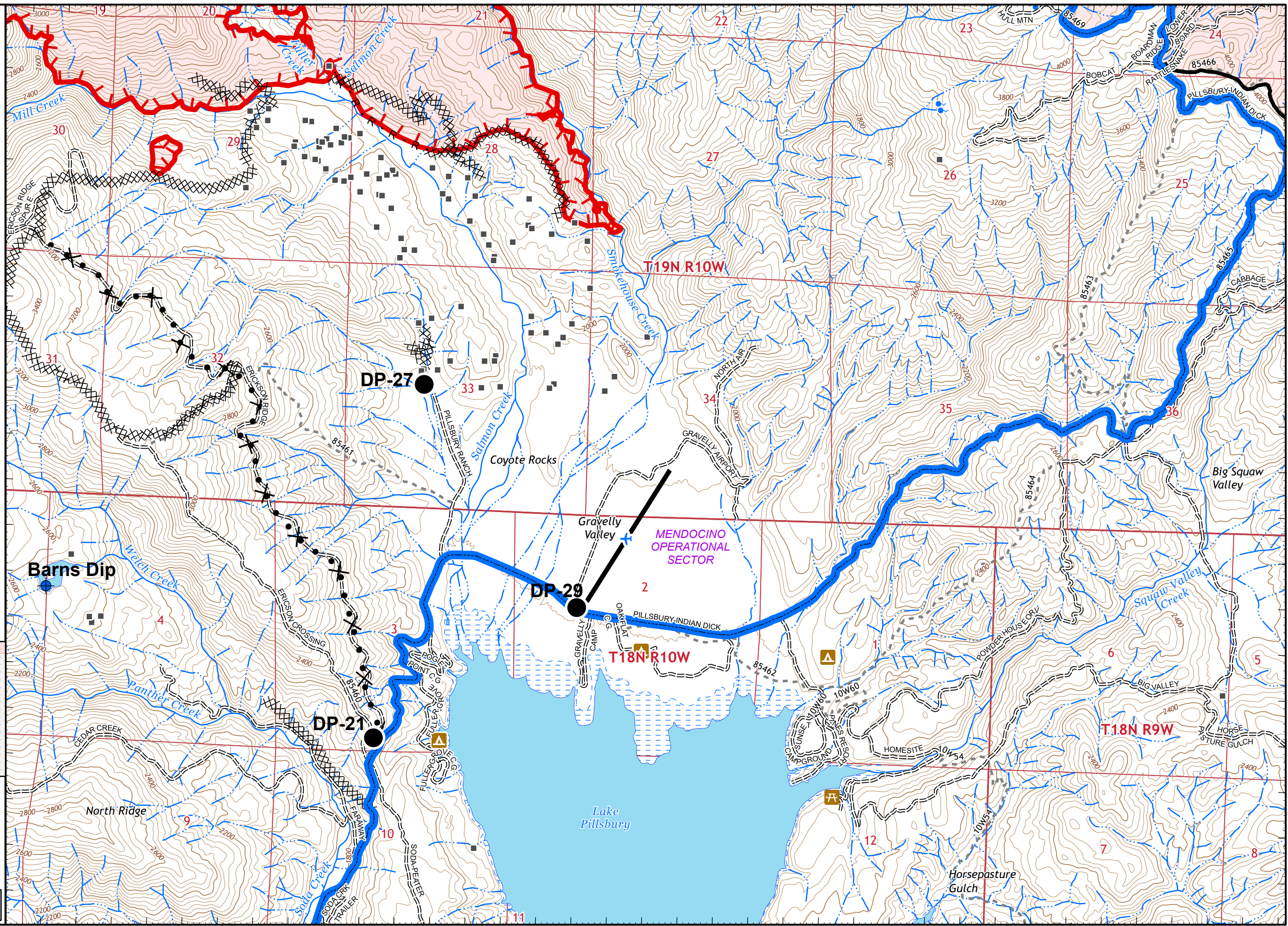
pg. 15	pg. 16
pg. 18	pg. 19
pg. 21	pg. 22



Miles
0 0.25 0.5

1:24,000

CALFIRE GIS
9/21/2020
02:22 hrs





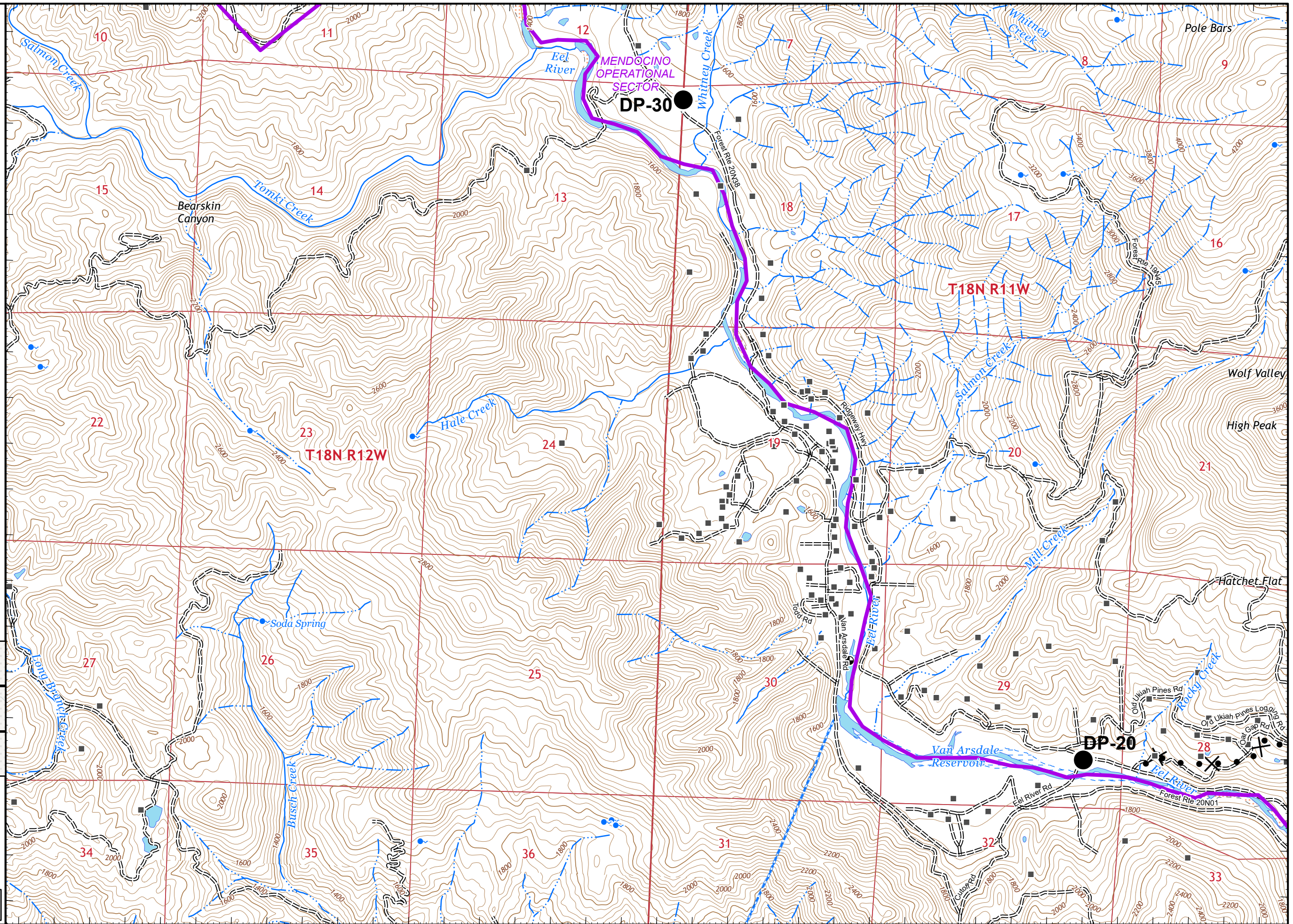
IAP MAP

August Complex
West Zone

CA-MEU-10843
September 21, 2020
0700 - 0700 NAD 83

Page 20 of 22
Branch 3
Div G

■ Structures



Adjacent Pages

pg. 17	pg. 18
pg. 20	pg. 21



Miles
0 0.25 0.5

1:24,000

CALFIRE GIS
9/21/2020
02:23 hrs



IAP MAP

August Complex West Zone

CA-MEU-10843
September 21, 2020
0700 - 0700 NAD 83
Page 21 of 22
Branch 3
Div D

- Zone Boundary
- Structures

Adjacent Pages

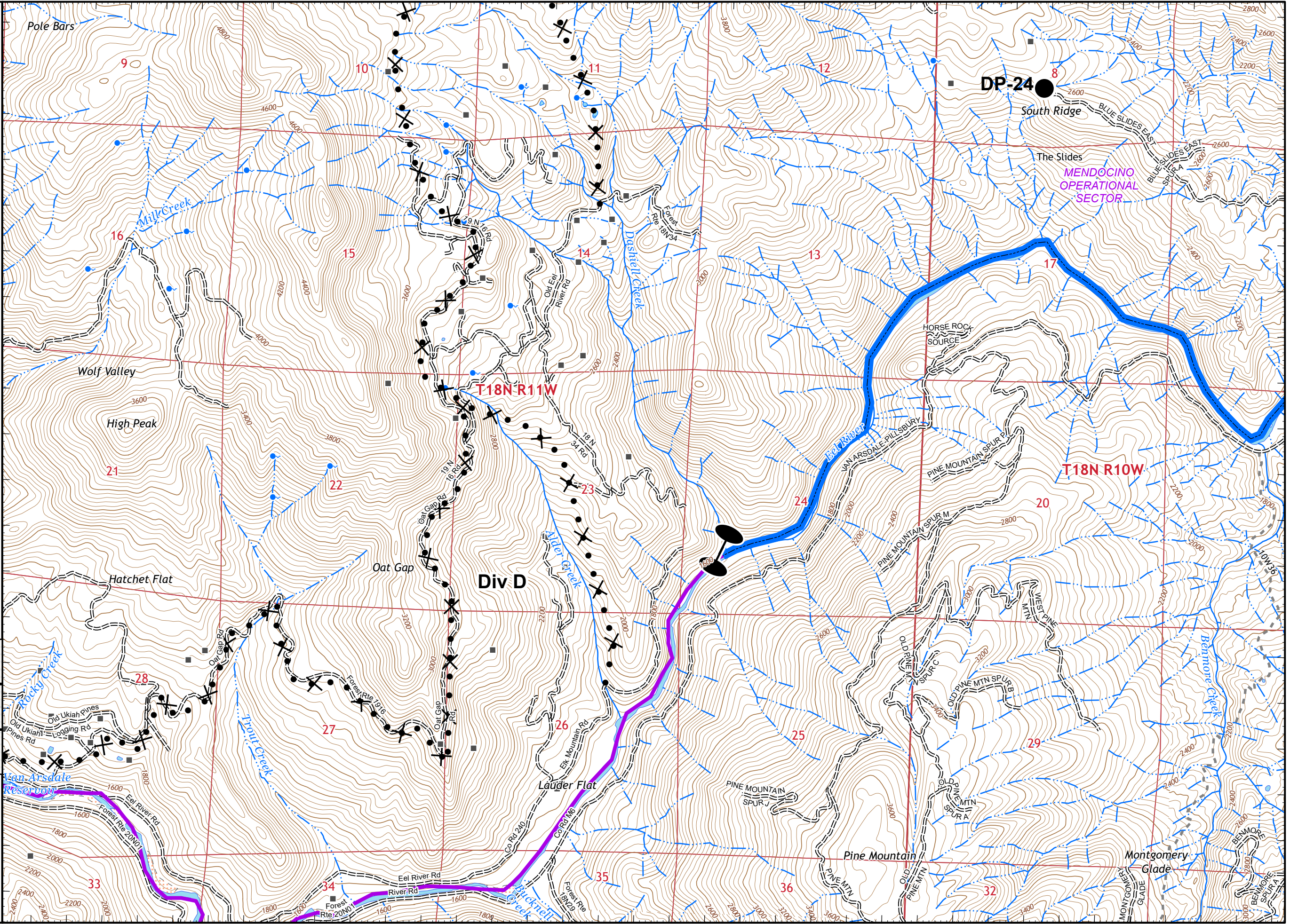
pg. 17	pg. 18	pg. 19
pg. 20	pg. 21	pg. 22



Miles
0 0.25 0.5

1:24,000

CALFIRE GIS
9/21/2020
02:23 hrs





IAP MAP

August Complex
West Zone

CA-MEU-10843
September 21, 2020
0700 - 0700 NAD 83
Page 22 of 22
Branch 3
Div D

- Zone Boundary
- Structures

Adjacent Pages

pg. 18	pg. 19
pg. 21	pg. 22



Miles
0 0.25 0.5

1:24,000

CALFIRE GIS
9/21/2020
02:24 hrs

