



# IAP MAP

## August Complex

### West Zone

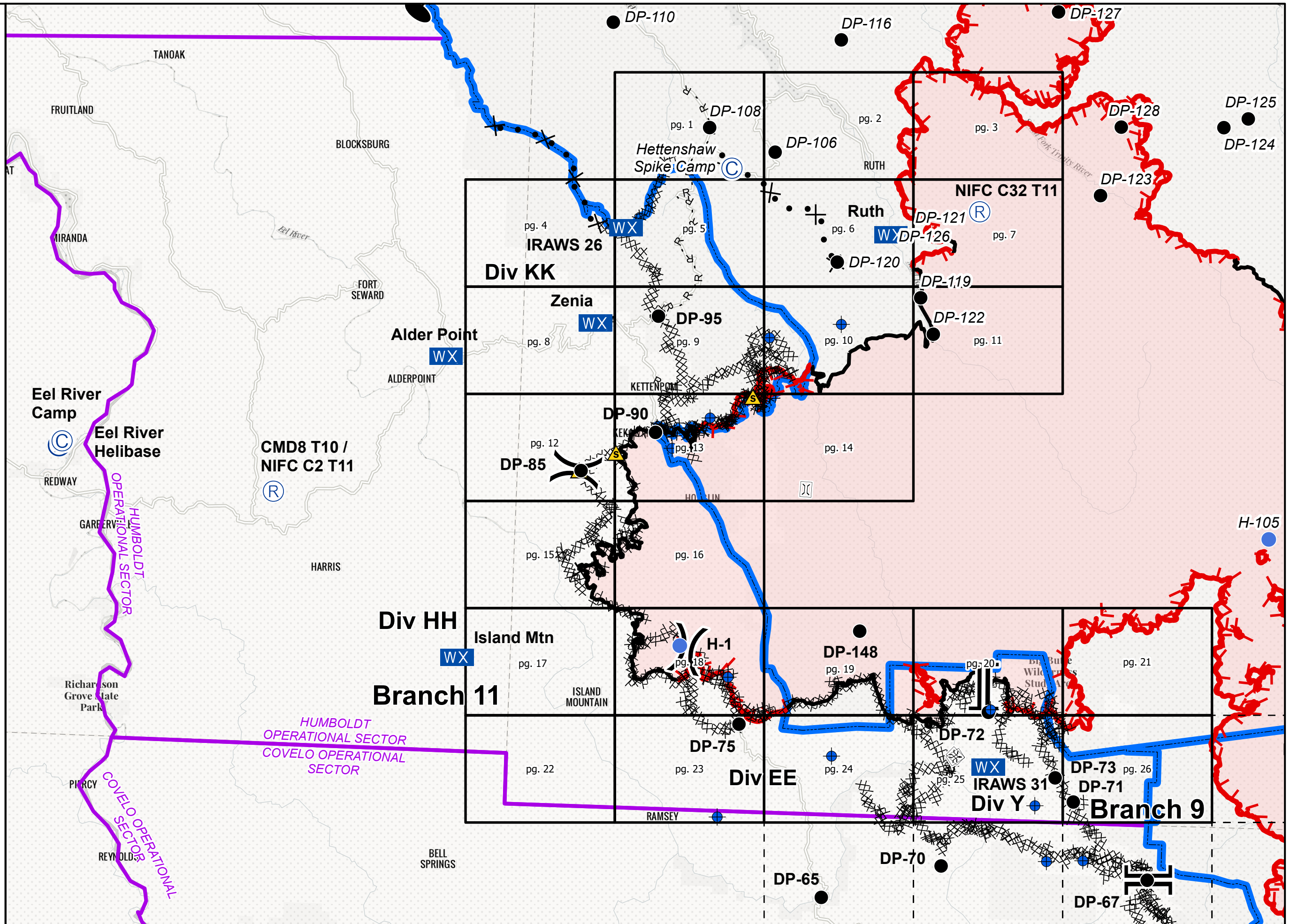
CA-MEU-10843  
September 24, 2020  
0700 - 0700 NAD 83  
Overview

### HUMBOLDT OPERATIONAL SECTOR

- Bridge
- Camp
- Dip Site
- Drop Point
- Helibase
- Helispot
- Mobile Weather Unit
- Repeater
- Safety Zone
- Zone Break
- Division Break
- Branch Break
- Camp
- Drop Point
- Helispot
- Zone Boundary
- Operational Sectors
- Uncontrolled Fire Edge
- Contained Line
- Completed Dozer Line
- Completed Hand Line
- Road as Completed Line
- Proposed Dozer Line
- Wildfire Daily Fire Perimeter



CALFIRE GIS  
9/23/2020  
21:21 hrs







# IAP MAP

August Complex  
West Zone

CA-MEU-10843  
September 24, 2020  
0700 - 0700 NAD 83  
Page 1 of 26  
NORTH ZONE

## HUMBOLDT Operational Sector

- Camp
- Drop Point
- Zone Boundary
- XXX Completed Dozer Line
- R Road as Completed Line
- X• Proposed Dozer Line
- Structures

### Adjacent Pages

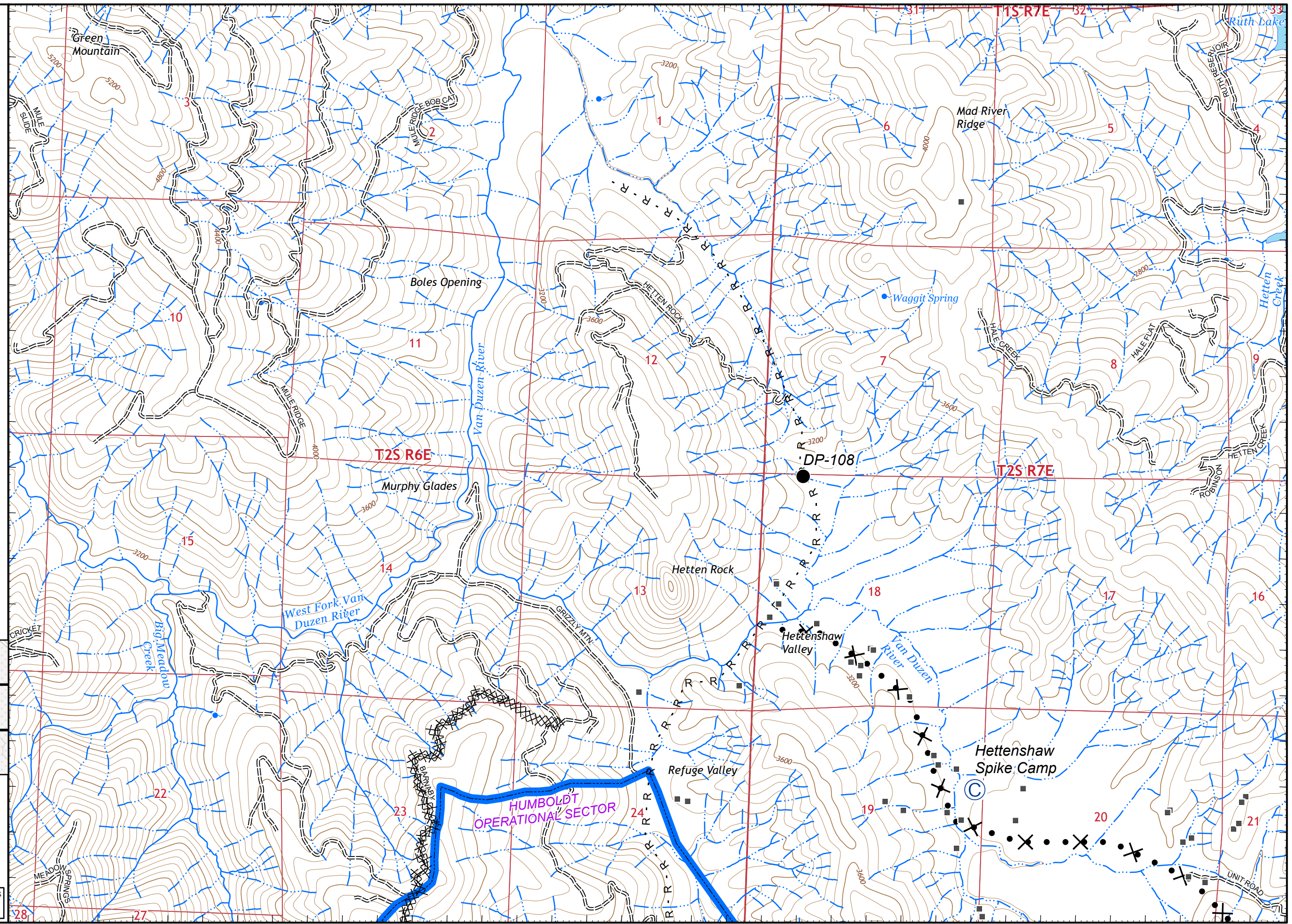
pg. 1		pg. 2
pg. 4	pg. 5	pg. 6



Miles  
0 0.25 0.5

1:24,000

CALFIRE GIS  
9/23/2020  
21:23 hrs







# IAP MAP

## August Complex West Zone

CA-MEU-10843  
September 24, 2020  
0700 - 0700 NAD 83  
Page 2 of 26  
NORTH ZONE

### HUMBOLDT Operational Sector

- Drop Point
- Wildfire Daily Fire Perimeter
- Uncontrolled Fire Edge
- ✕ Proposed Dozer Line
- Structures

#### Adjacent Pages

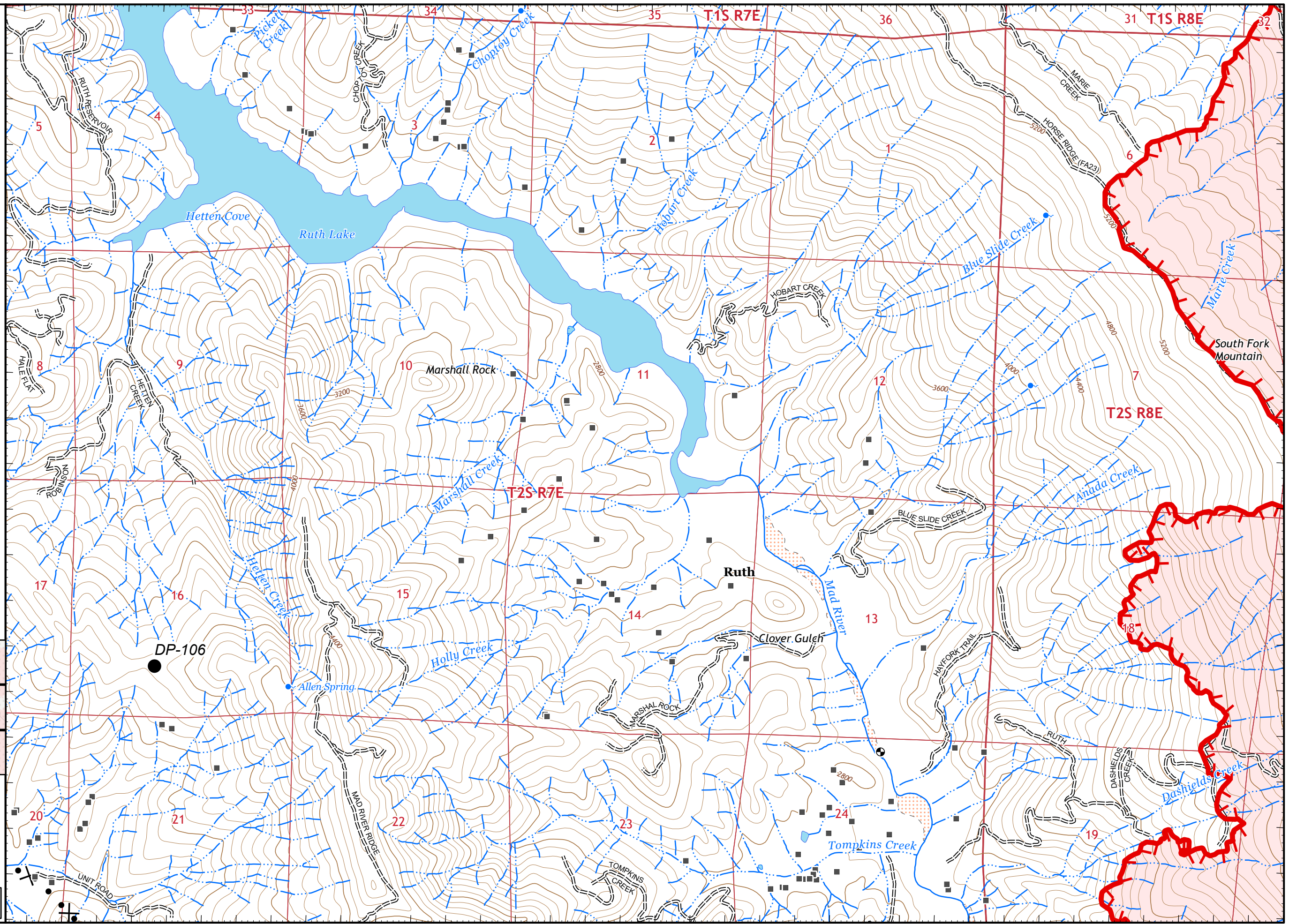
pg. 1	pg. 2	pg. 3
pg. 5	pg. 6	pg. 7



Miles  
0 0.25 0.5

1:24,000

CALFIRE GIS  
9/23/2020  
21:23 hrs







# IAP MAP

## August Complex

### West Zone

CA-MEU-10843  
 September 24, 2020  
 0700 - 0700 NAD 83  
 Page 3 of 26  
 NORTH ZONE

### HUMBOLDT

#### Operational Sector

- Wildfire Daily Fire Perimeter
- Uncontrolled Fire Edge
- Structures

#### Adjacent Pages

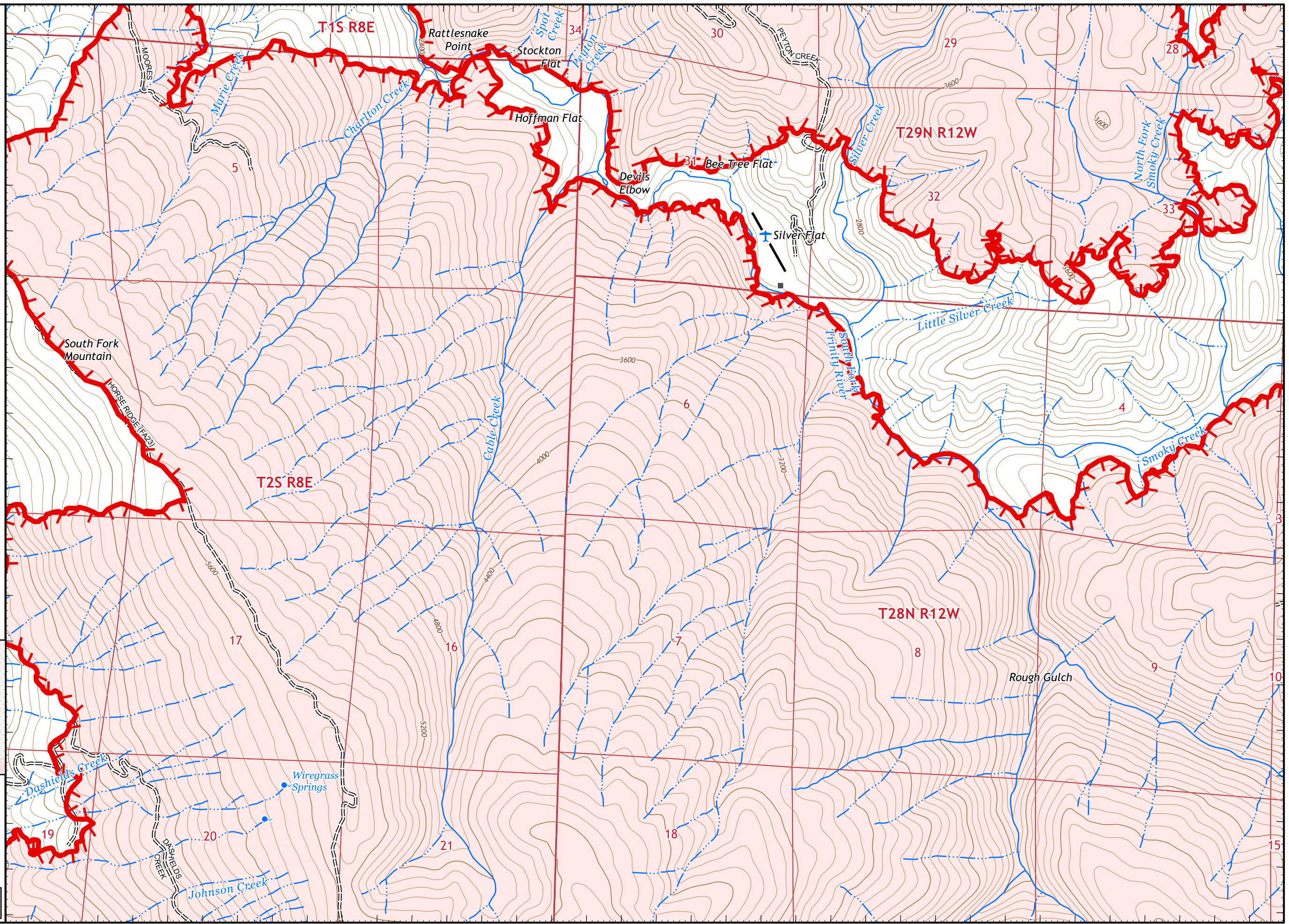
pg. 2	pg. 3
pg. 6	pg. 7



Miles  
 0 0.25 0.5

1:24,000

CALFIRE GIS  
 9/23/2020  
 21:24 hrs







# IAP MAP

August Complex  
West Zone

CA-MEU-10843  
September 24, 2020  
0700 - 0700 NAD 83  
Page 4 of 26  
Branch 11 Div KK

## HUMBOLDT Operational Sector

- Zone Boundary
- Completed Dozer Line
- Proposed Dozer Line
- Mobile Weather Unit
- Structures

### Adjacent Pages

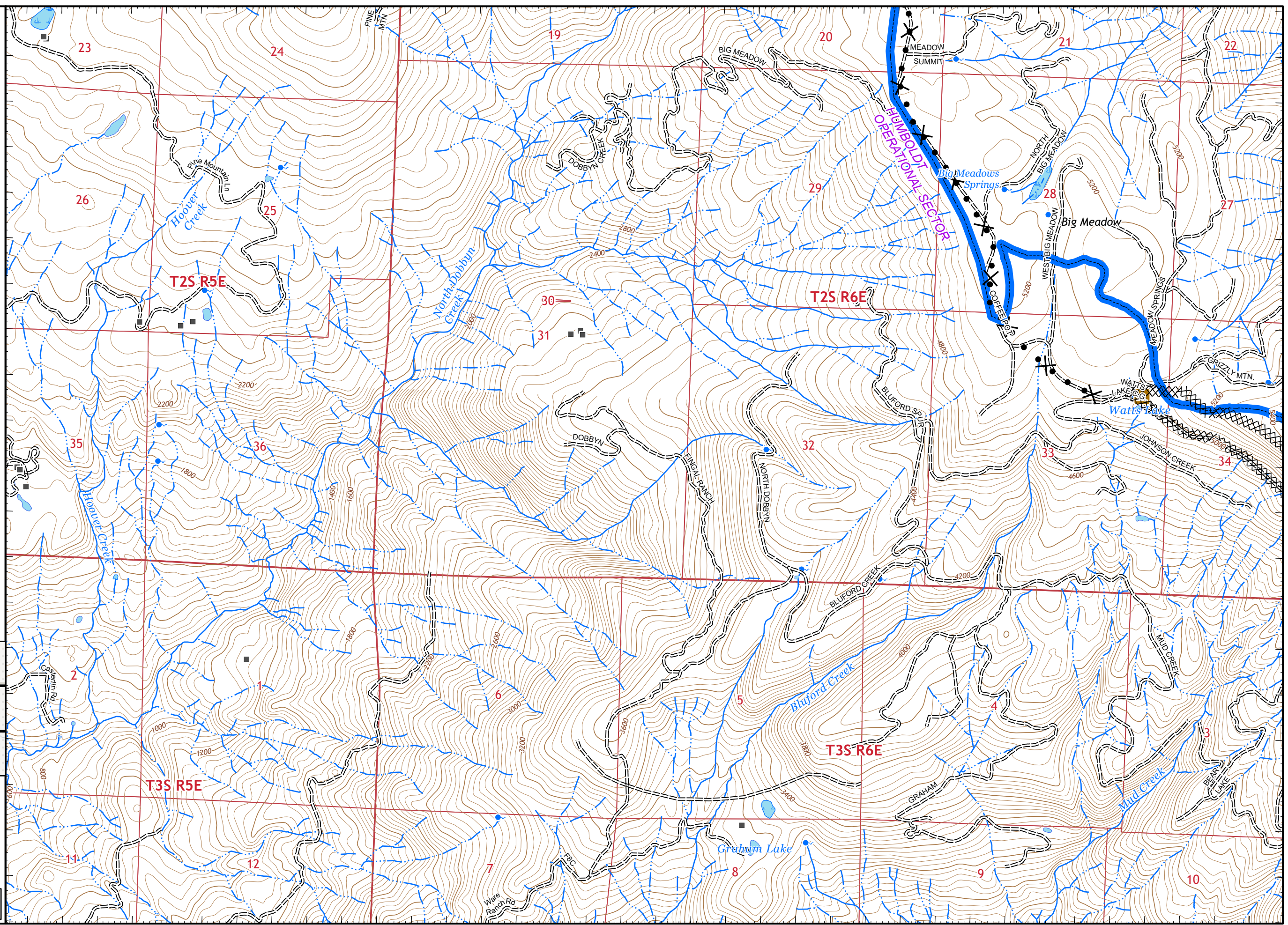
	pg. 1
pg. 4	pg. 5
pg. 8	pg. 9



Miles  
0 0.25 0.5

1:24,000

CALFIRE GIS  
9/23/2020  
21:24 hrs







# IAP MAP

August Complex  
West Zone

CA-MEU-10843  
September 24, 2020  
0700 - 0700 NAD 83  
Page 5 of 26  
Branch 11 Div KK

## HUMBOLDT Operational Sector

- Zone Boundary
- Completed Dozer Line
- Road as Completed Line
- Proposed Dozer Line
- Mobile Weather Unit
- Structures

### Adjacent Pages

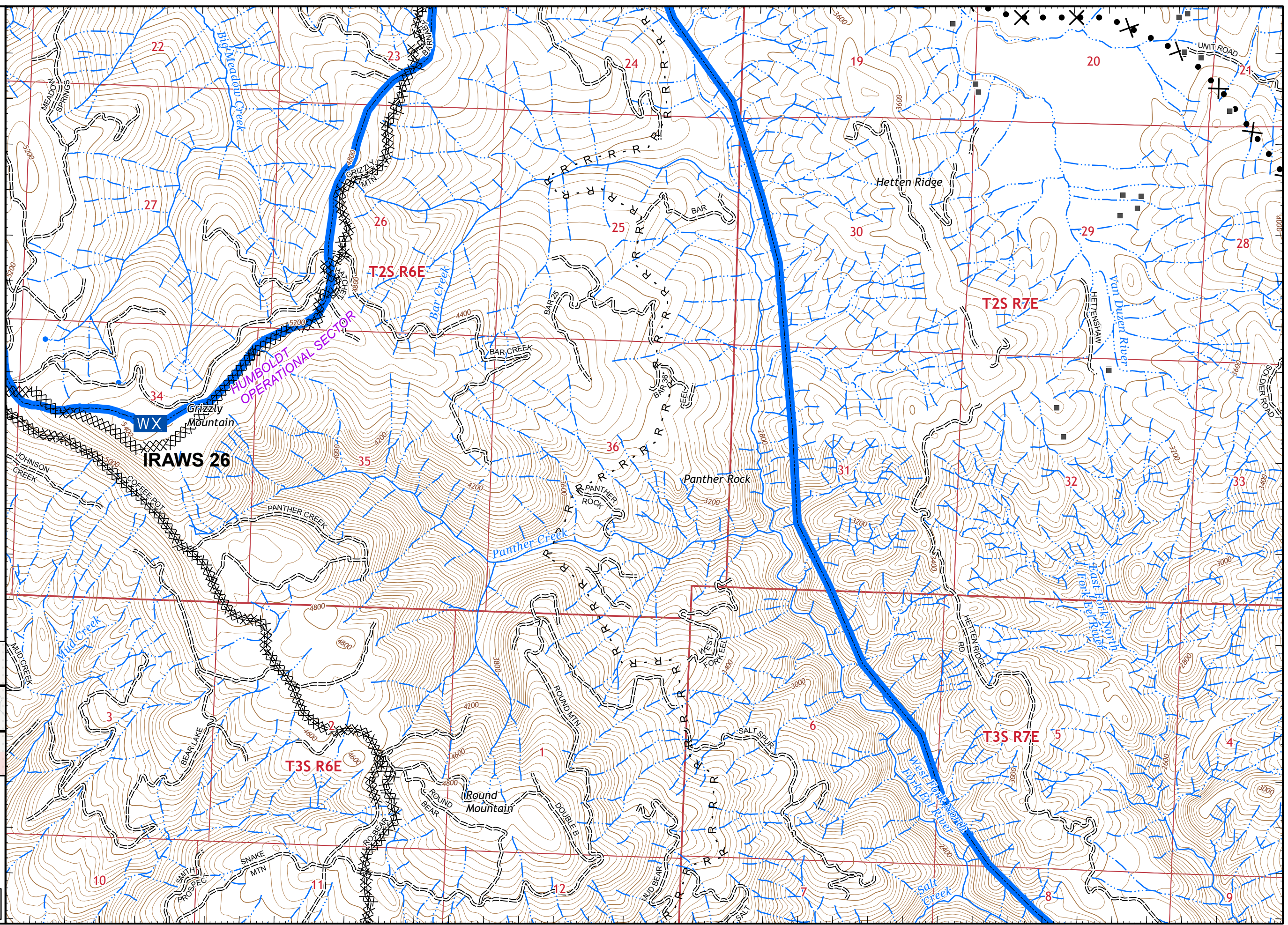
	pg. 1	pg. 2
pg. 4	pg. 5	pg. 6
pg. 8	pg. 9	pg. 10



Miles  
0 0.25 0.5

1:24,000

CALFIRE GIS  
9/23/2020  
21:24 hrs







# IAP MAP

## August Complex West Zone

CA-MEU-10843  
September 24, 2020  
0700 - 0700 NAD 83  
Page 6 of 26  
NORTH ZONE

### HUMBOLDT Operational Sector

- Drop Point
- Wildfire Daily Fire Perimeter
- Uncontrolled Fire Edge
- Contained Line
- X Proposed Dozer Line
- Mobile Weather Unit
- Structures

#### Adjacent Pages

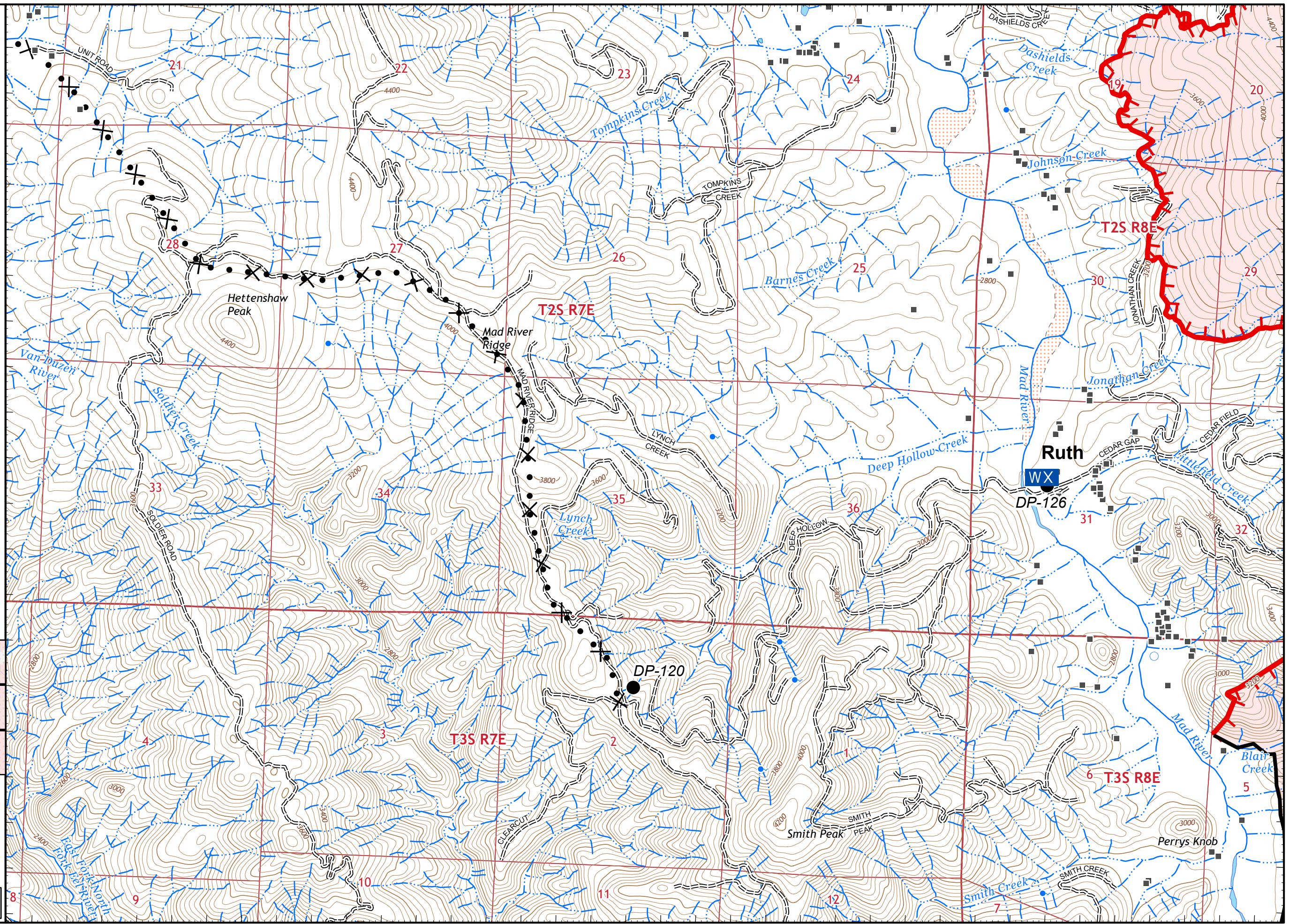
pg. 1	pg. 2	pg. 3
pg. 5	pg. 6	pg. 7
pg. 9	pg. 10	pg. 11



Miles  
0 0.25 0.5

1:24,000

CALFIRE GIS  
9/23/2020  
21:25 hrs







# IAP MAP

## August Complex West Zone

CA-MEU-10843  
September 24, 2020  
0700 - 0700 NAD 83  
Page 7 of 26  
NORTH ZONE

### HUMBOLDT Operational Sector

- Drop Point
- Wildfire Daily Fire Perimeter
- Uncontrolled Fire Edge
- Contained Line
- Ⓡ Repeater
- Structures

#### Adjacent Pages

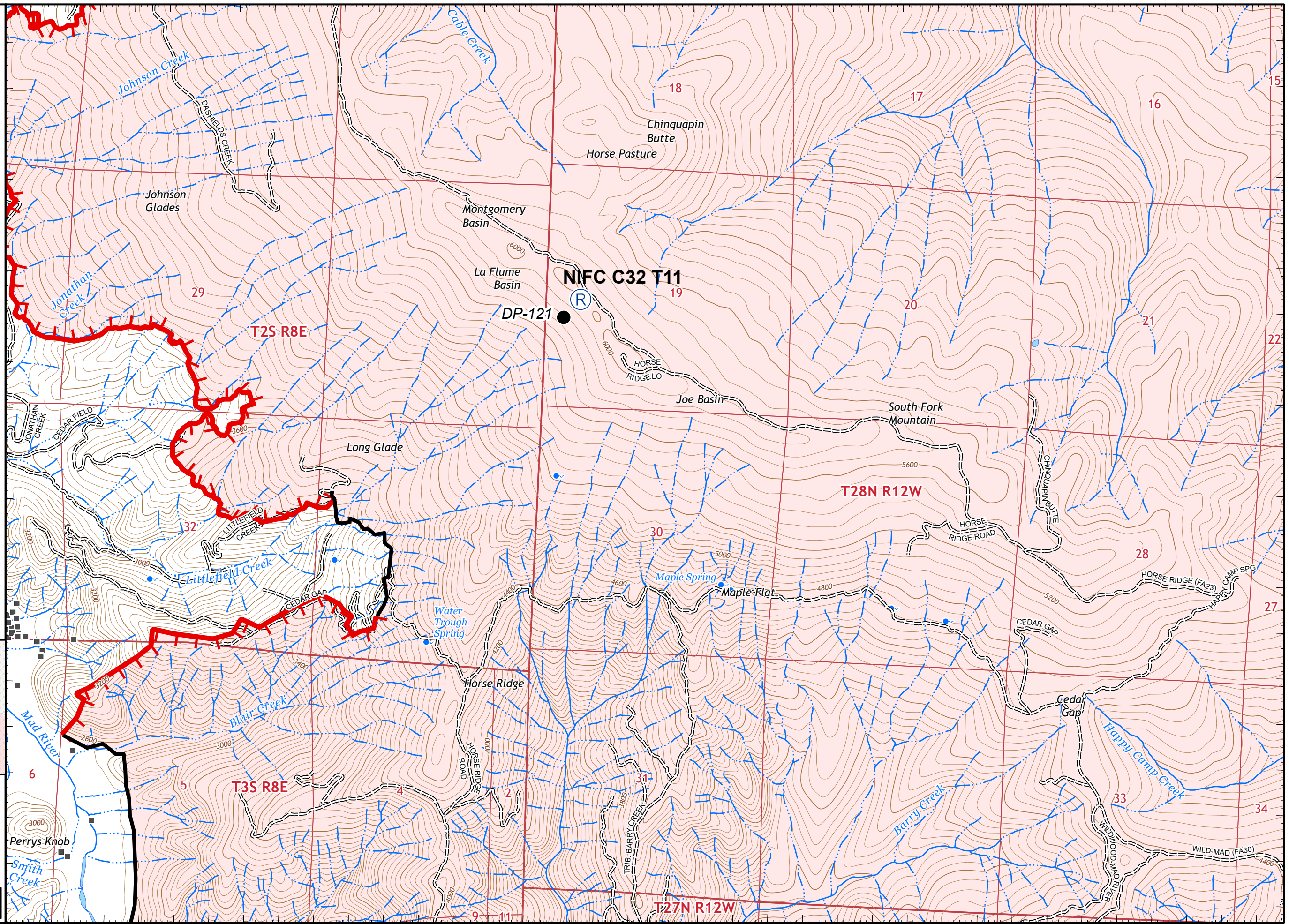
pg. 2	pg. 3
pg. 6	pg. 7
pg. 10	pg. 11



Miles  
0 0.25 0.5

1:24,000

CALFIRE GIS  
9/23/2020  
21:25 hrs







# IAP MAP

August Complex  
West Zone

CA-MEU-10843  
September 24, 2020  
0700 - 0700 NAD 83  
Page 8 of 26  
Branch 11 Div KK

## HUMBOLDT Operational Sector

- Mobile Weather Unit
- Structures

### Adjacent Pages

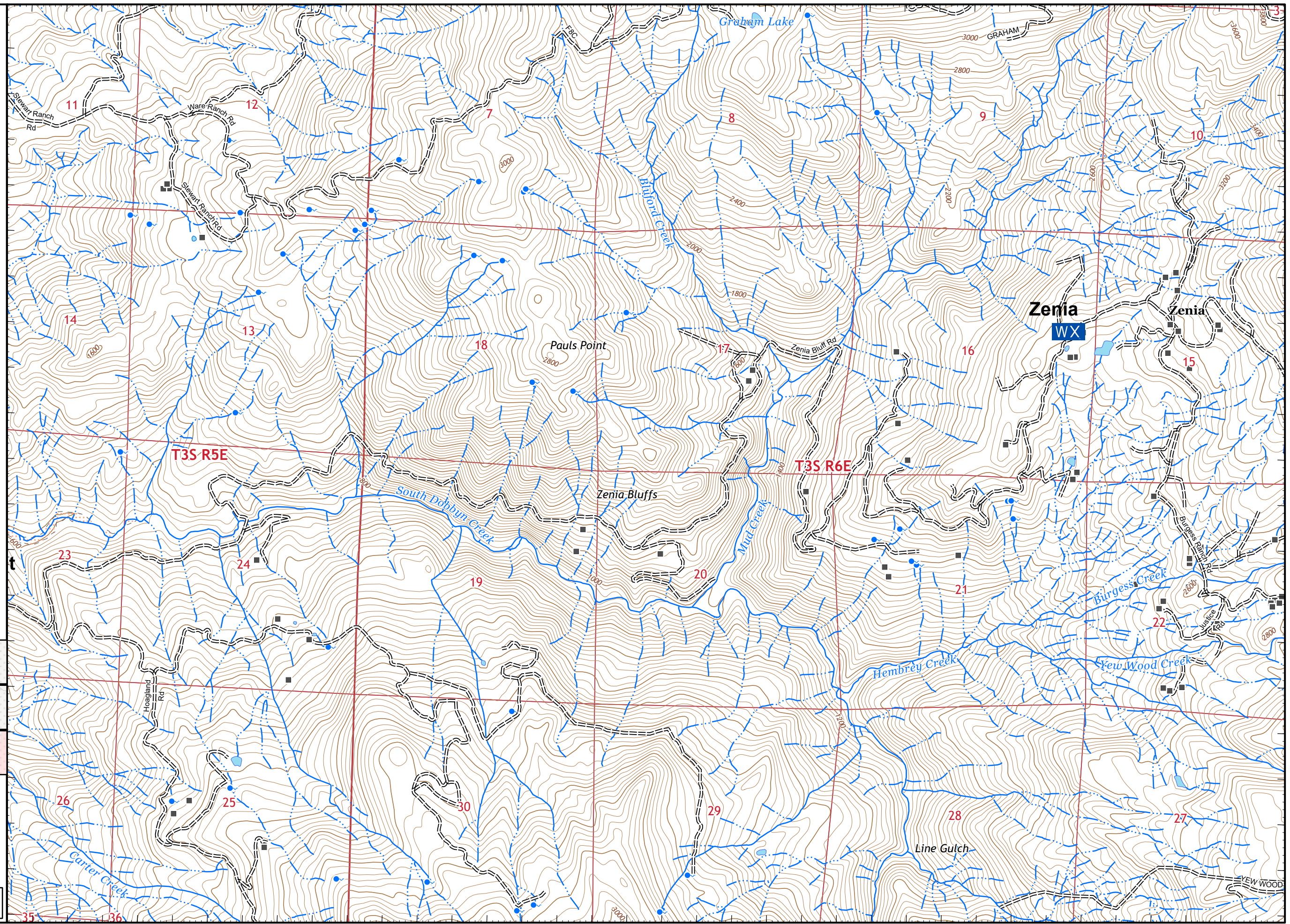
pg. 4	pg. 5
pg. 8	pg. 9
pg. 12	pg. 13



Miles  
0 0.25 0.5

1:24,000

CALFIRE GIS  
9/23/2020  
21:25 hrs







# IAP MAP

## August Complex West Zone

CA-MEU-10843  
September 24, 2020  
0700 - 0700 NAD 83  
Page 9 of 26  
Branch 11 Div KK

### HUMBOLDT Operational Sector

- Zone Boundary
- Wildfire Daily Fire Perimeter
- Uncontrolled Fire Edge
- Completed Dozer Line
- Completed Hand Line
- Road as Completed Line
- Dip Site
- Drop Point
- Safety Zone
- Structures

#### Adjacent Pages

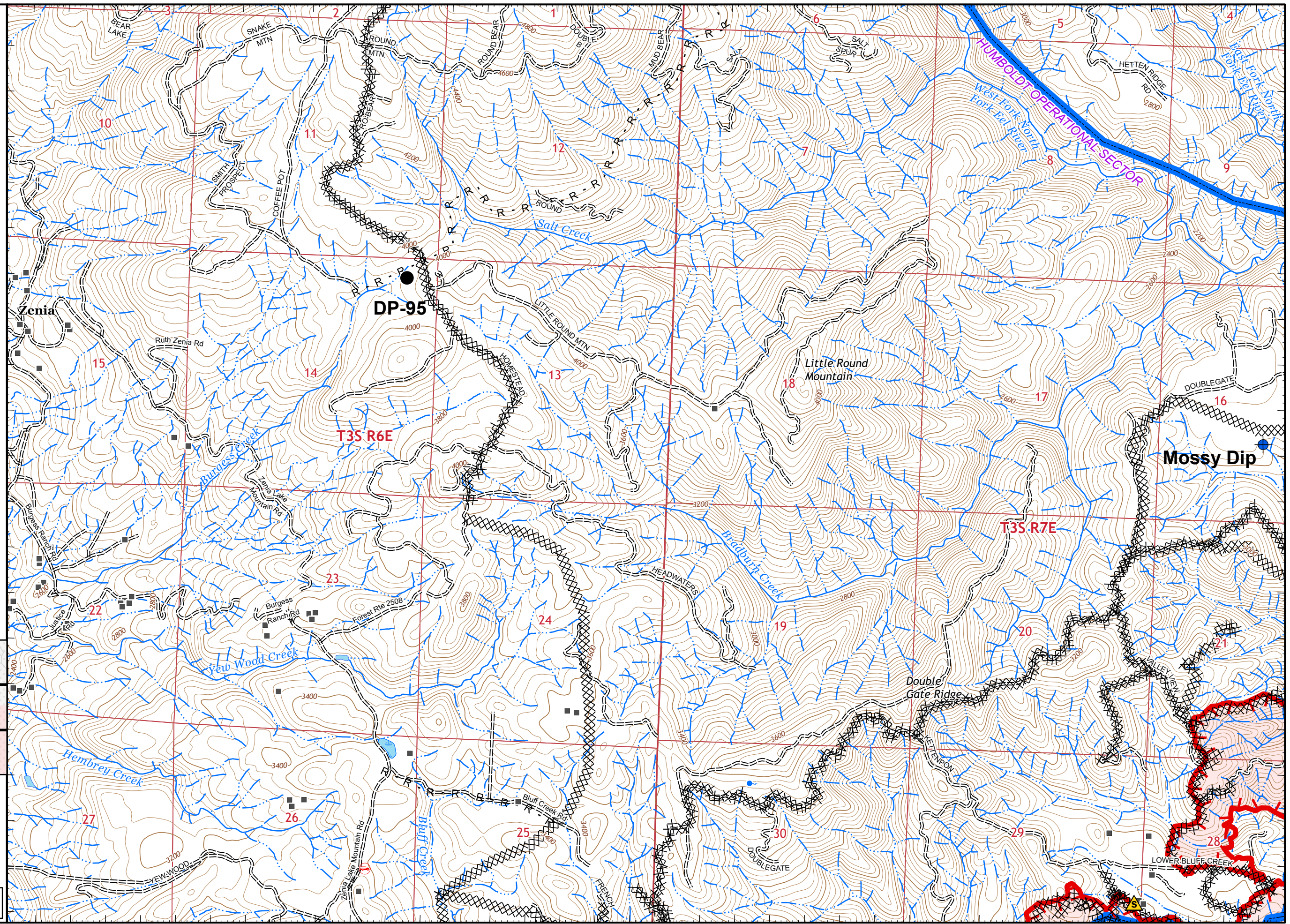
pg. 4	pg. 5	pg. 6
pg. 8	pg. 9	pg. 10
pg. 12	pg. 13	pg. 14



Miles  
0 0.25 0.5

1:24,000

CALFIRE GIS  
9/23/2020  
21:26 hrs







# IAP MAP

## August Complex

### West Zone

CA-MEU-10843  
 September 24, 2020  
 0700 - 0700 NAD 83  
 Page 10 of 26  
 Branch 11 Div KK

### HUMBOLDT

#### Operational Sector

- Drop Point
- Zone Boundary
- Wildfire Daily Fire Perimeter
- Uncontrolled Fire Edge
- Contained Line
- XX Completed Dozer Line
- H Completed Hand Line
- ◆ Dip Site
- Structures

#### Adjacent Pages

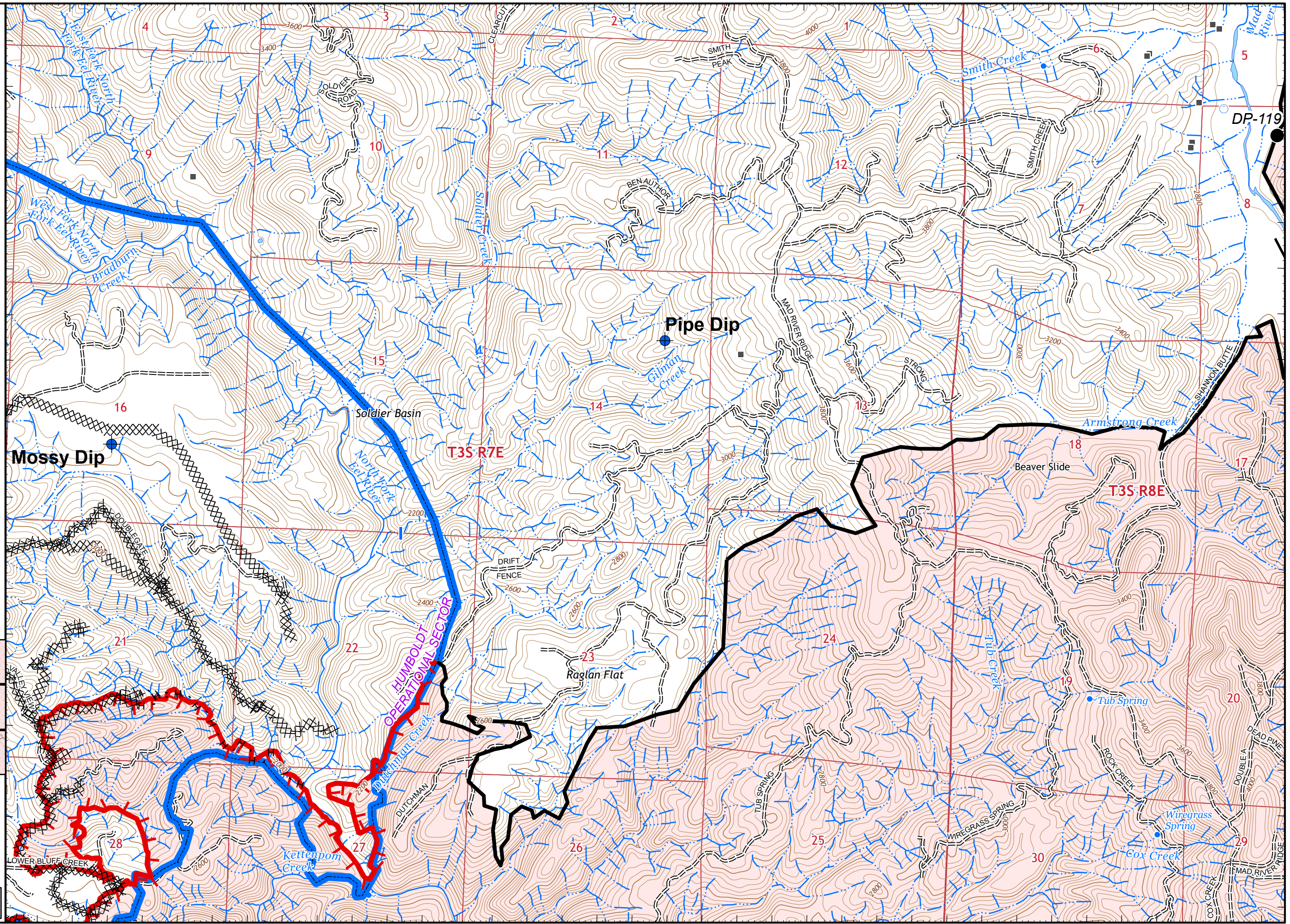
pg. 5	pg. 6	pg. 7
pg. 9	pg. 10	pg. 11
pg. 13	pg. 14	



Miles  
 0 0.25 0.5

1:24,000

CALFIRE GIS  
 9/23/2020  
 21:26 hrs







# IAP MAP

August Complex  
West Zone

CA-MEU-10843  
September 24, 2020  
0700 - 0700 NAD 83  
Page 11 of 26  
NORTH ZONE

## HUMBOLDT Operational Sector

- Drop Point
- Wildfire Daily Fire Perimeter
- Contained Line
- Structures

### Adjacent Pages

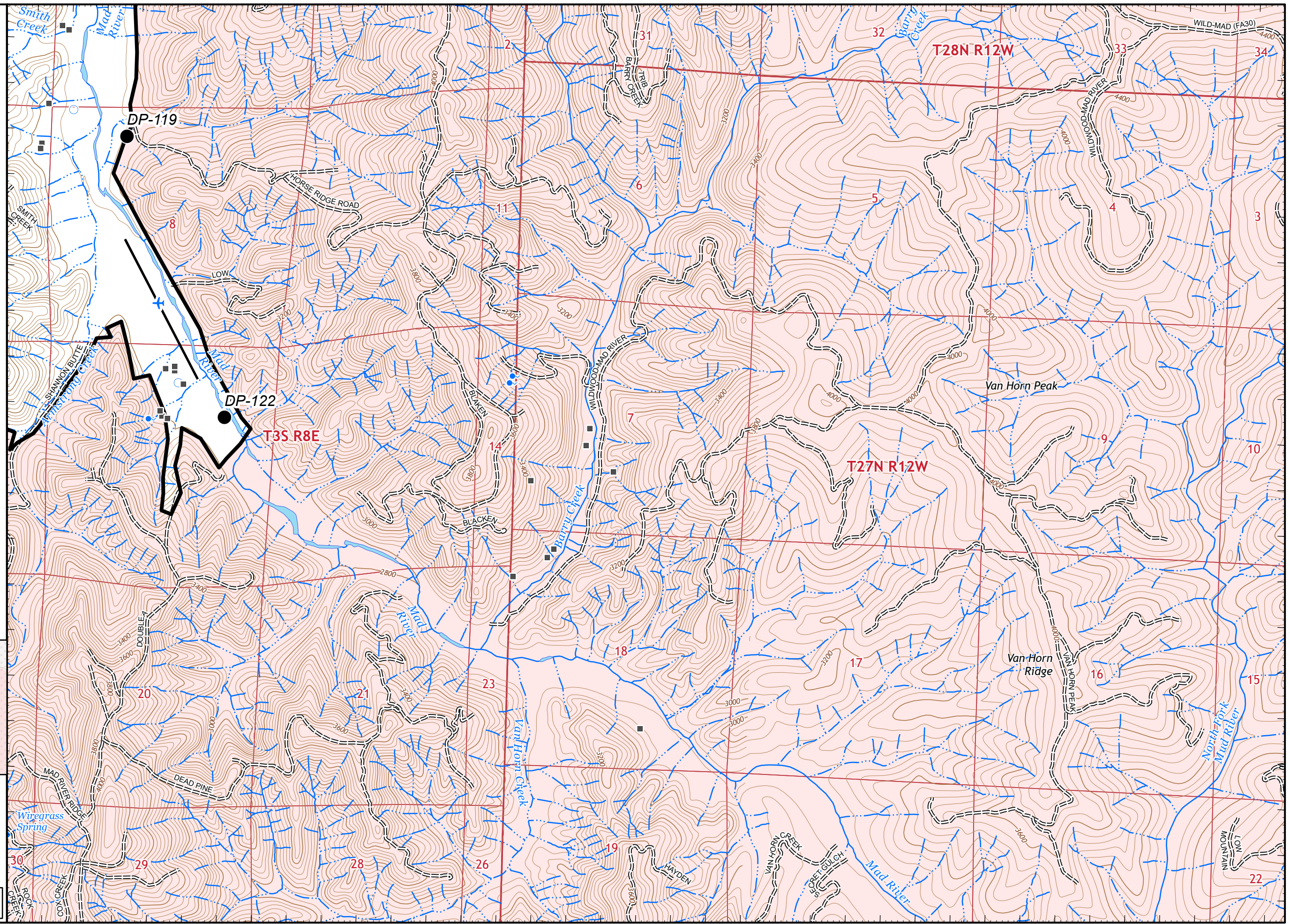
pg. 6	pg. 7
pg. 10	pg. 11
pg. 14	



Miles  
0 0.25 0.5

1:24,000

CALFIRE GIS  
9/23/2020  
21:27 hrs







# IAP MAP

## August Complex West Zone

CA-MEU-10843








September 24, 2020

0700 - 0700 NAD 83

Page 12 of 26

Branch 11 Div HH/KK

### HUMBOLDT Operational Sector

-  Wildfire Daily Fire Perimeter
-  Contained Line
-  Completed Dozer Line
-  Drop Point
-  Safety Zone
-  Division Break
-  Structures

#### Adjacent Pages

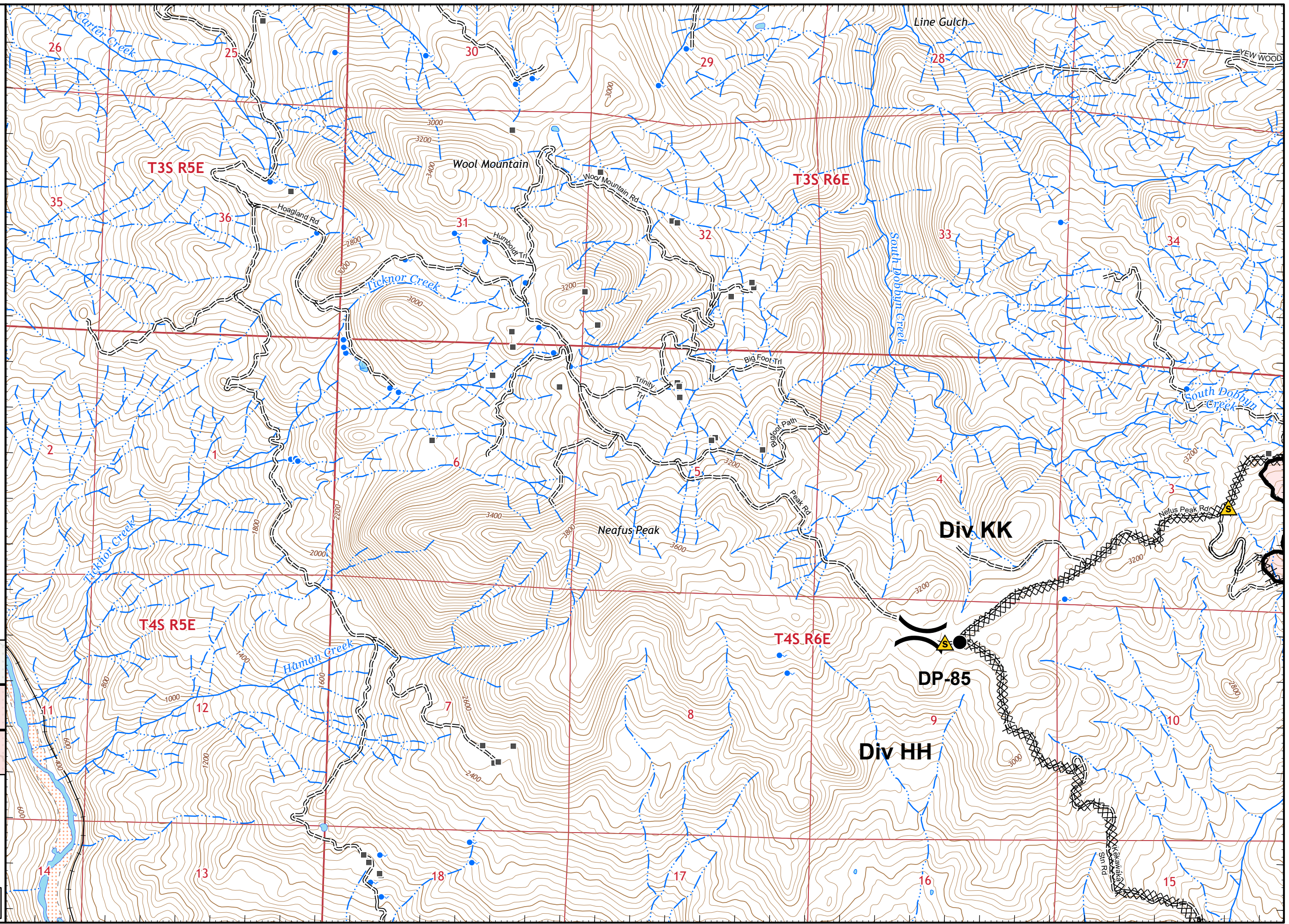
pg. 8	pg. 9
pg. 12	pg. 13
pg. 15	pg. 16



Miles  
0 0.25 0.5

1:24,000

CALFIRE GIS  
9/23/2020  
21:27 hrs







# IAP MAP

## August Complex West Zone

CA-MEU-10843

September 24, 2020

0700 - 0700 NAD 83

Page 13 of 26

Branch 11 Div HH/KK

### HUMBOLDT Operational Sector


- Zone Boundary
- Wildfire Daily Fire Perimeter
- Uncontrolled Fire Edge
- Contained Line
- Completed Dozer Line
- Completed Hand Line
- Road as Completed Line
- Proposed Dozer Line
- Dip Site
- Drop Point
- Safety Zone
- Structures

#### Adjacent Pages

pg. 8	pg. 9	pg. 10
pg. 12	pg. 13	pg. 14
pg. 15	pg. 16	

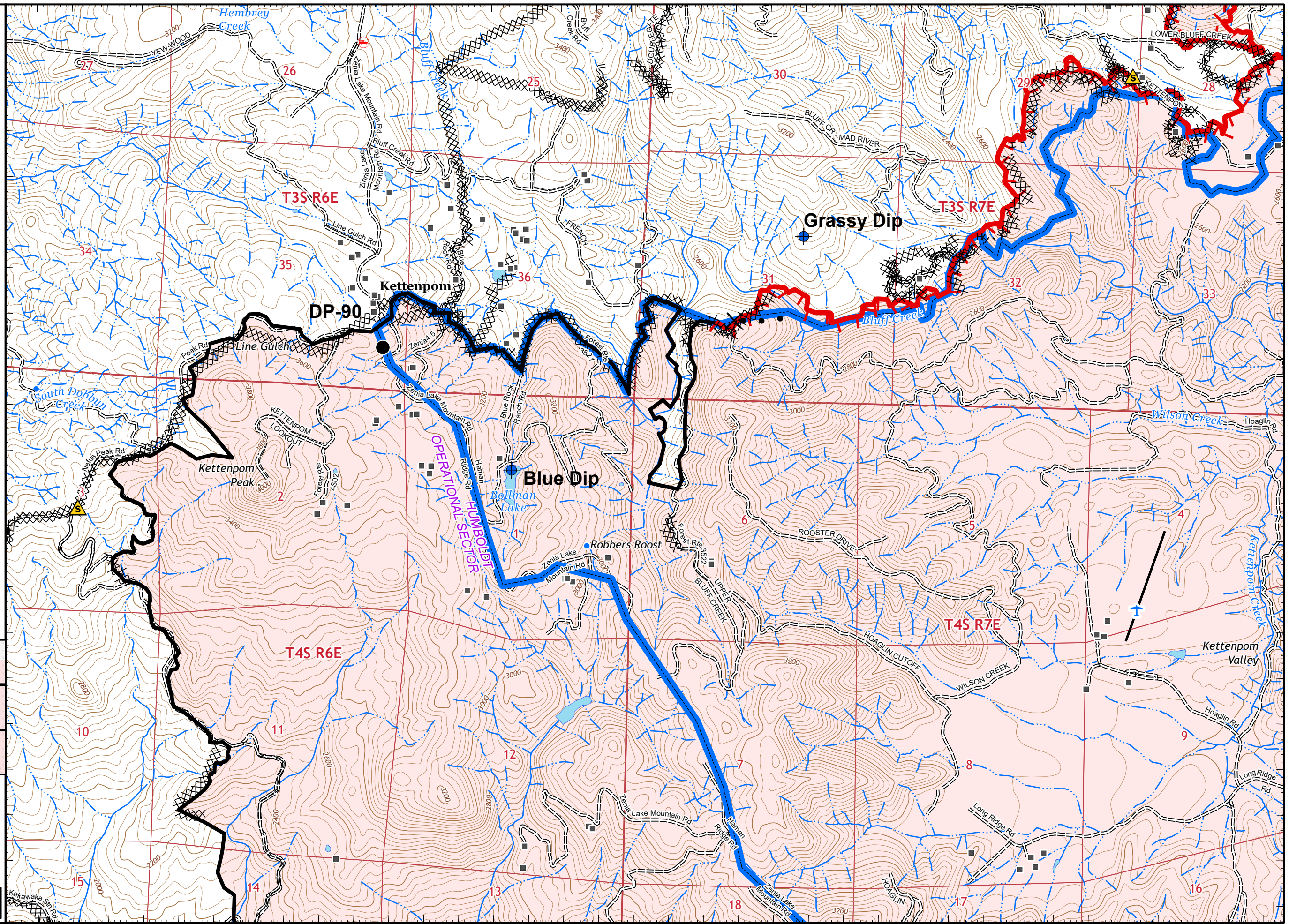


Miles



1:24,000

CALFIRE GIS  
9/23/2020  
21:27 hrs







# IAP MAP

## August Complex

### West Zone

CA-MEU-10843  
 September 24, 2020  
 0700 - 0700 NAD 83  
 Page 14 of 26  
 NORTH ZONE

### HUMBOLDT Operational Sector

- Zone Boundary
- Wildfire Daily Fire Perimeter
- Uncontrolled Fire Edge
- Contained Line
- Completed Dozer Line
- Completed Hand Line
- Bridge
- Structures

#### Adjacent Pages

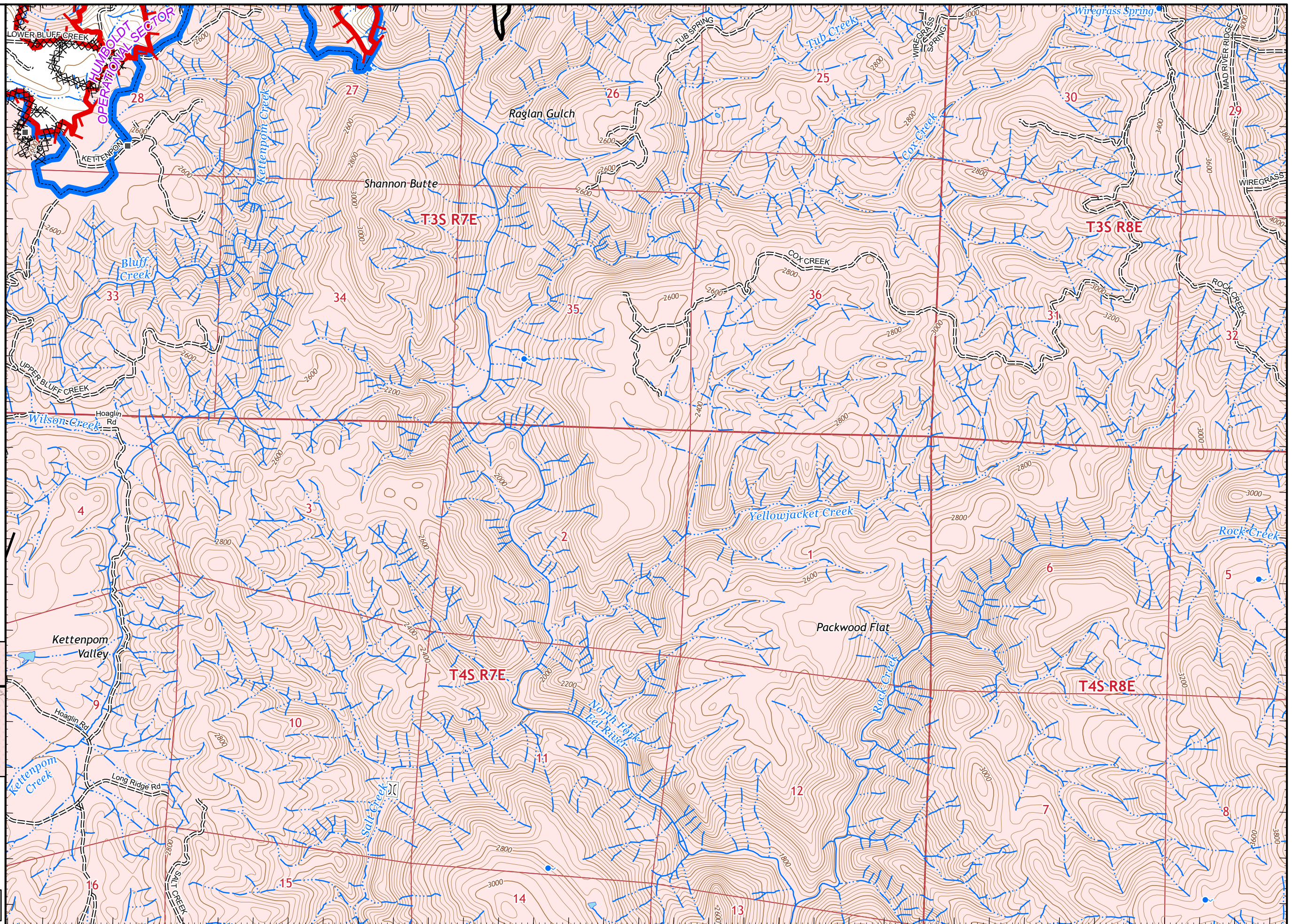
pg. 9	pg. 10	pg. 11
pg. 13	pg. 14	
pg. 16		



Miles  
 0 0.25 0.5

1:24,000

CALFIRE GIS  
 9/23/2020  
 21:28 hrs












# IAP MAP

## August Complex West Zone

CA-MEU-10843  
September 24, 2020  
0700 - 0700 NAD 83  
Page 15 of 26  
Branch 11 Div HH

### HUMBOLDT Operational Sector

-  Wildfire Daily Fire Perimeter
-  Contained Line
-  Completed Dozer Line
-  Proposed Dozer Line
-  Structures

#### Adjacent Pages

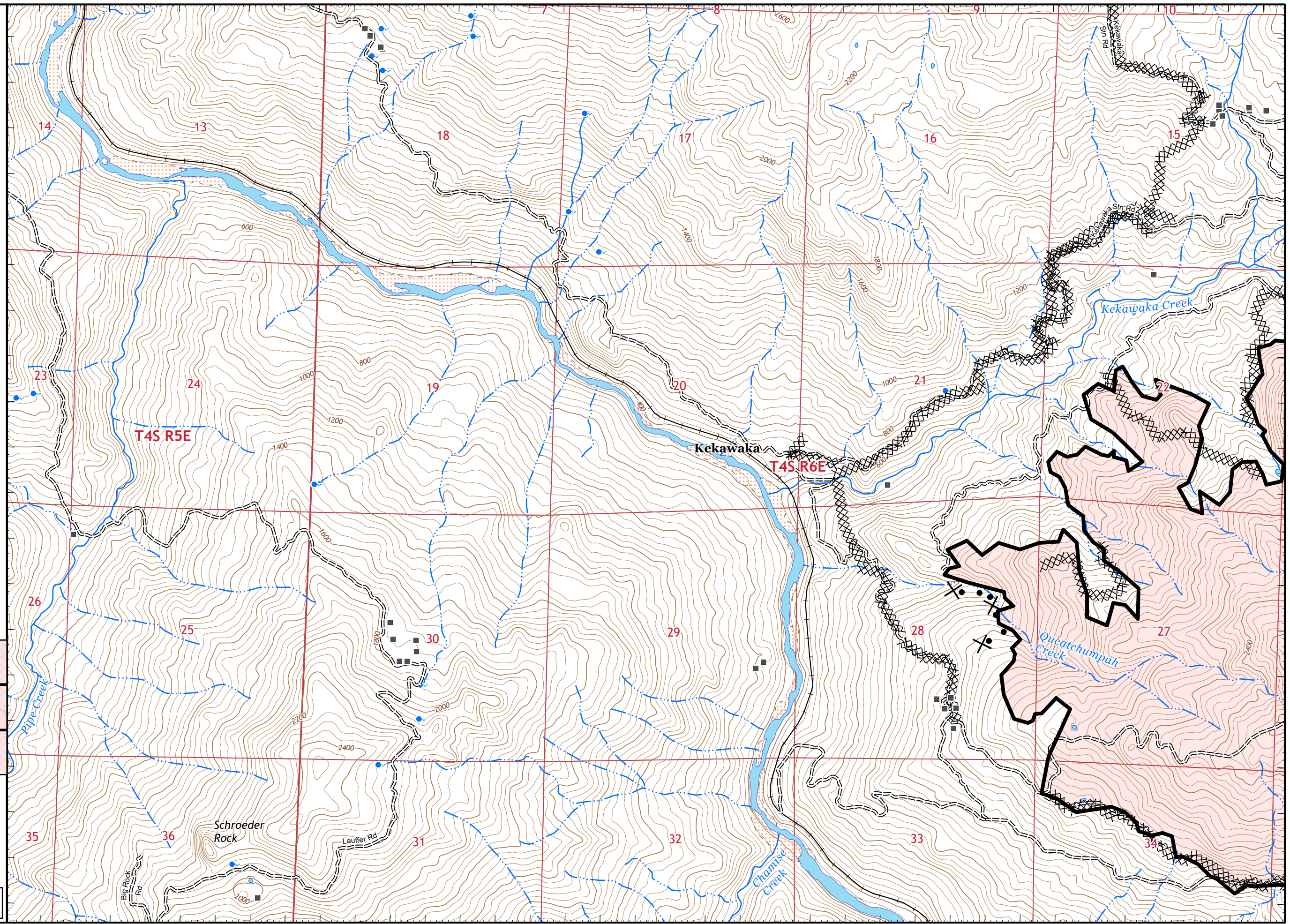
pg. 12	pg. 13
pg. 15	pg. 16
pg. 17	pg. 18



Miles  
0 0.25 0.5

1:24,000

CALFIRE GIS  
9/23/2020  
21:28 hrs







# IAP MAP

## August Complex

### West Zone

CA-MEU-10843  
 September 24, 2020  
 0700 - 0700 NAD 83  
 Page 16 of 26  
 Branch 11 Div HH

### HUMBOLDT

#### Operational Sector

- Zone Boundary
- Wildfire Daily Fire Perimeter
- Contained Line
- Completed Dozer Line
- Structures

#### Adjacent Pages

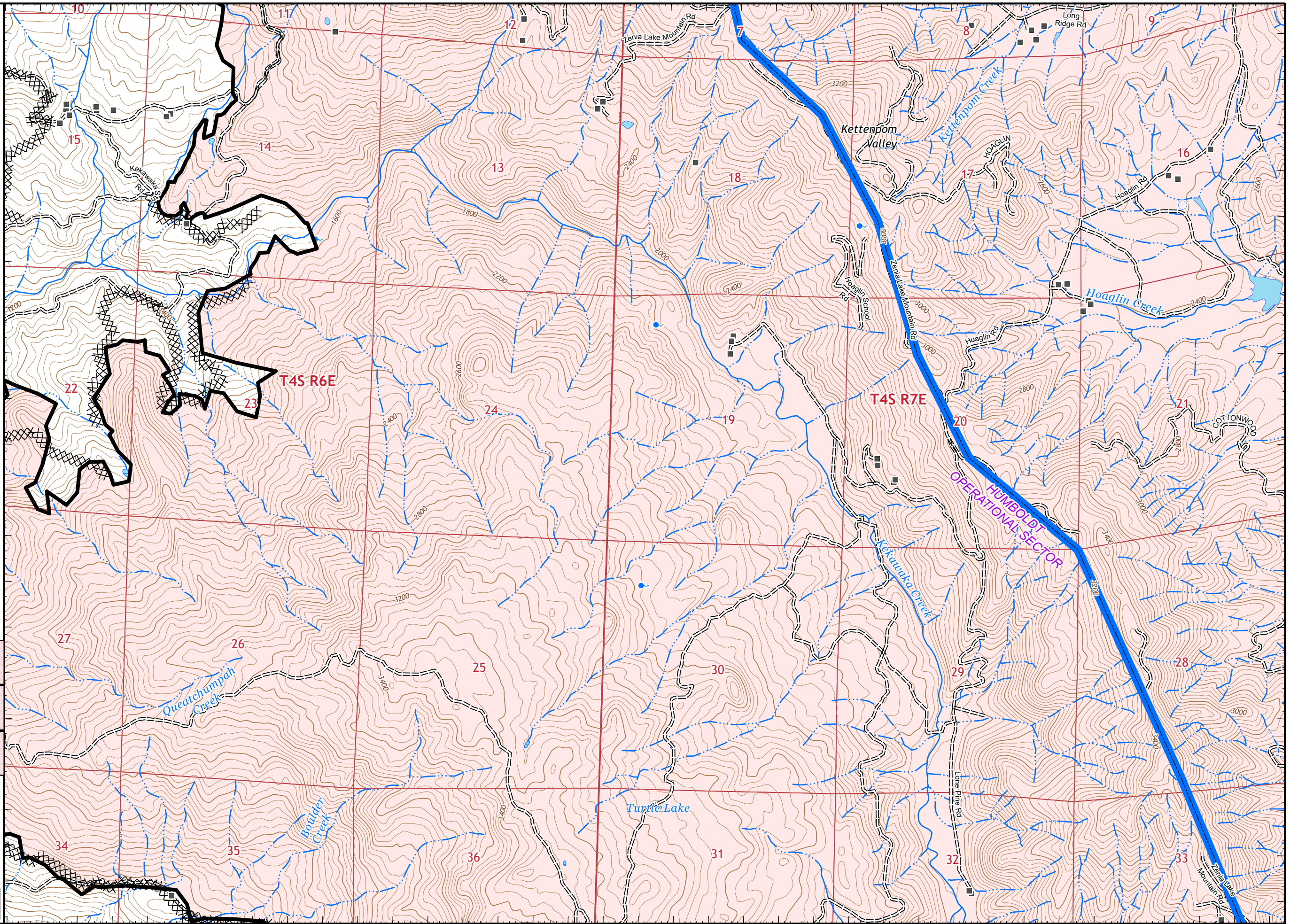
pg. 12	pg. 13	pg. 14
pg. 15	pg. 16	pg. 17
pg. 17	pg. 18	pg. 19



Miles  
 0 0.25 0.5

1:24,000

CALFIRE GIS  
 9/23/2020  
 21:28 hrs












# IAP MAP

## August Complex West Zone

CA-MEU-10843  
September 24, 2020  
0700 - 0700 NAD 83  
Page 17 of 26  
Branch 11 Div HH

### HUMBOLDT Operational Sector

-  Wildfire Daily Fire Perimeter
-  Contained Line
-  Completed Dozer Line
-  Mobile Weather Unit
-  Structures

#### Adjacent Pages

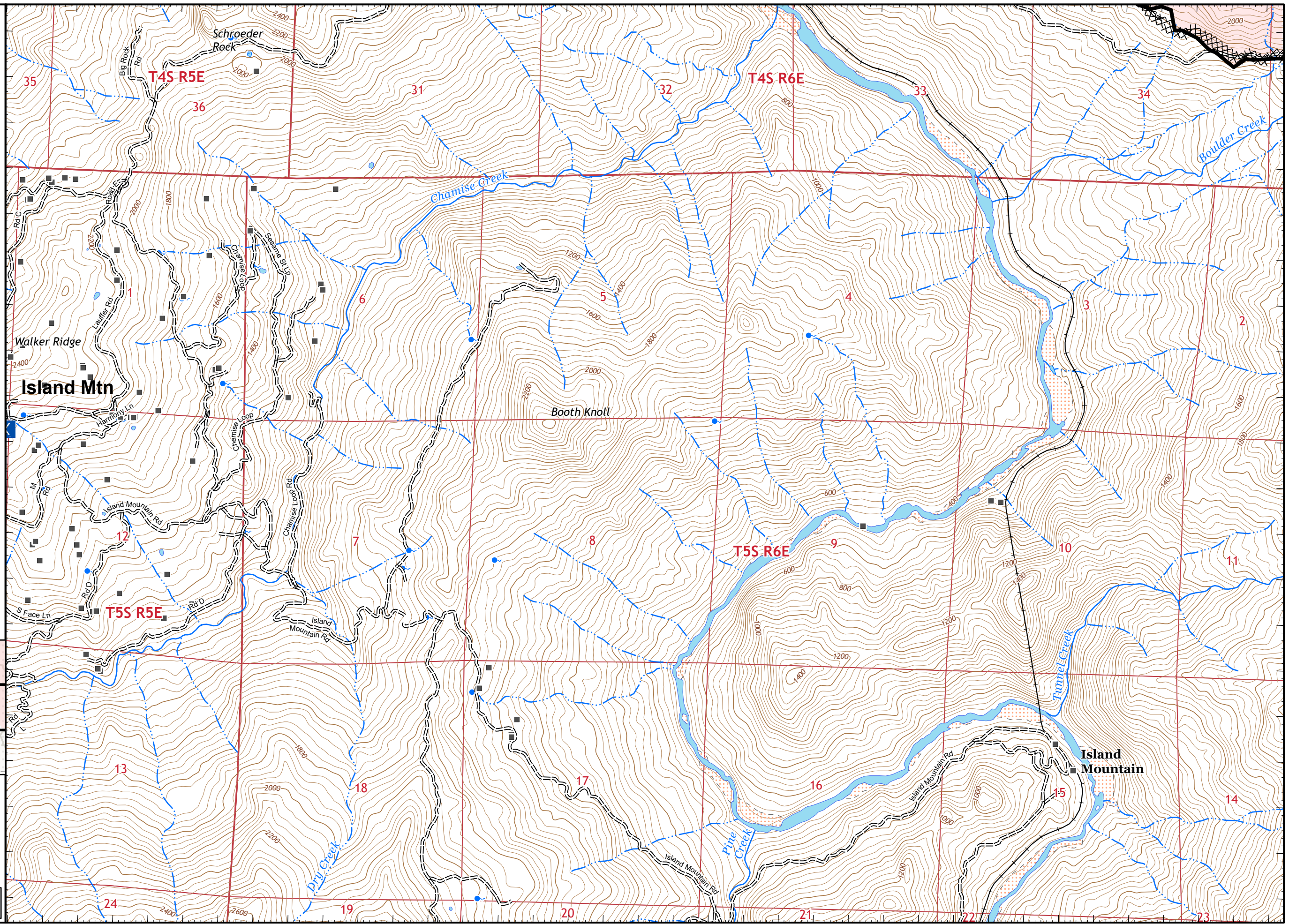
pg. 15	pg. 16
pg. 17	pg. 18
pg. 22	pg. 23



Miles  
0 0.25 0.5

1:24,000

CALFIRE GIS  
9/23/2020  
21:29 hrs







# IAP MAP

## August Complex West Zone

CA-MEU-10843

September 24, 2020

0700 - 0700 NAD 83

Page 18 of 26

Branch 11 Div EE/HH

### HUMBOLDT Operational Sector

- Zone Boundary
- Wildfire Daily Fire Perimeter
- Uncontrolled Fire Edge
- Contained Line
- Completed Dozer Line
- Dip Site
- Helispot
- Division Break
- Structures

#### Adjacent Pages

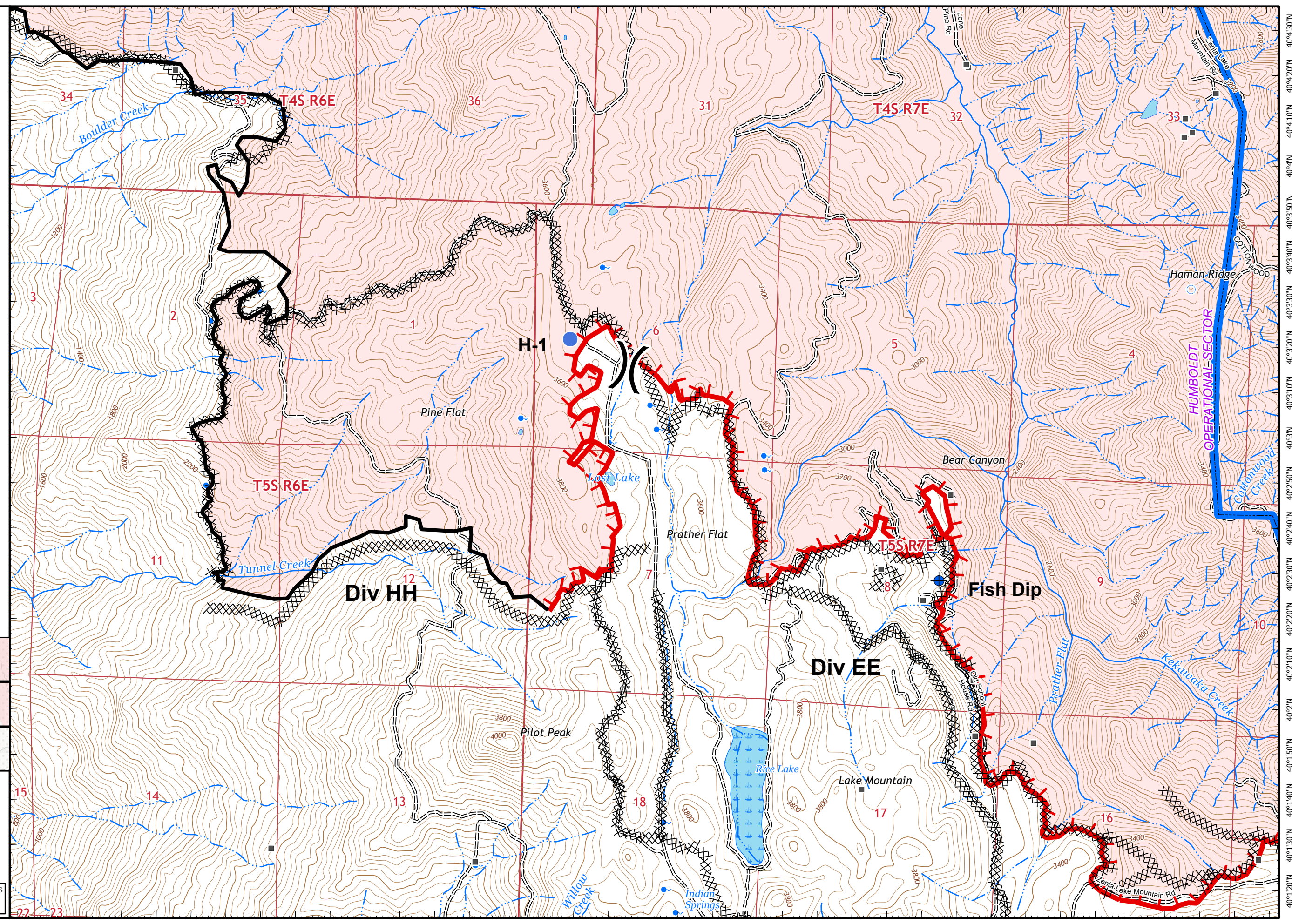
pg. 15	pg. 16	
pg. 17	pg. 18	pg. 19
pg. 22	pg. 23	pg. 24



Miles  
0 0.25 0.5

1:24,000

CALFIRE GIS  
9/23/2020  
21:29 hrs







# IAP MAP

## August Complex West Zone

CA-MEU-10843  
September 24, 2020  
0700 - 0700 NAD 83  
Page 19 of 26  
Branch 11 Div EE

### HUMBOLDT Operational Sector

- Zone Boundary
- Wildfire Daily Fire Perimeter
- Uncontrolled Fire Edge
- Contained Line
- Completed Dozer Line
- Drop Point
- Structures

#### Adjacent Pages

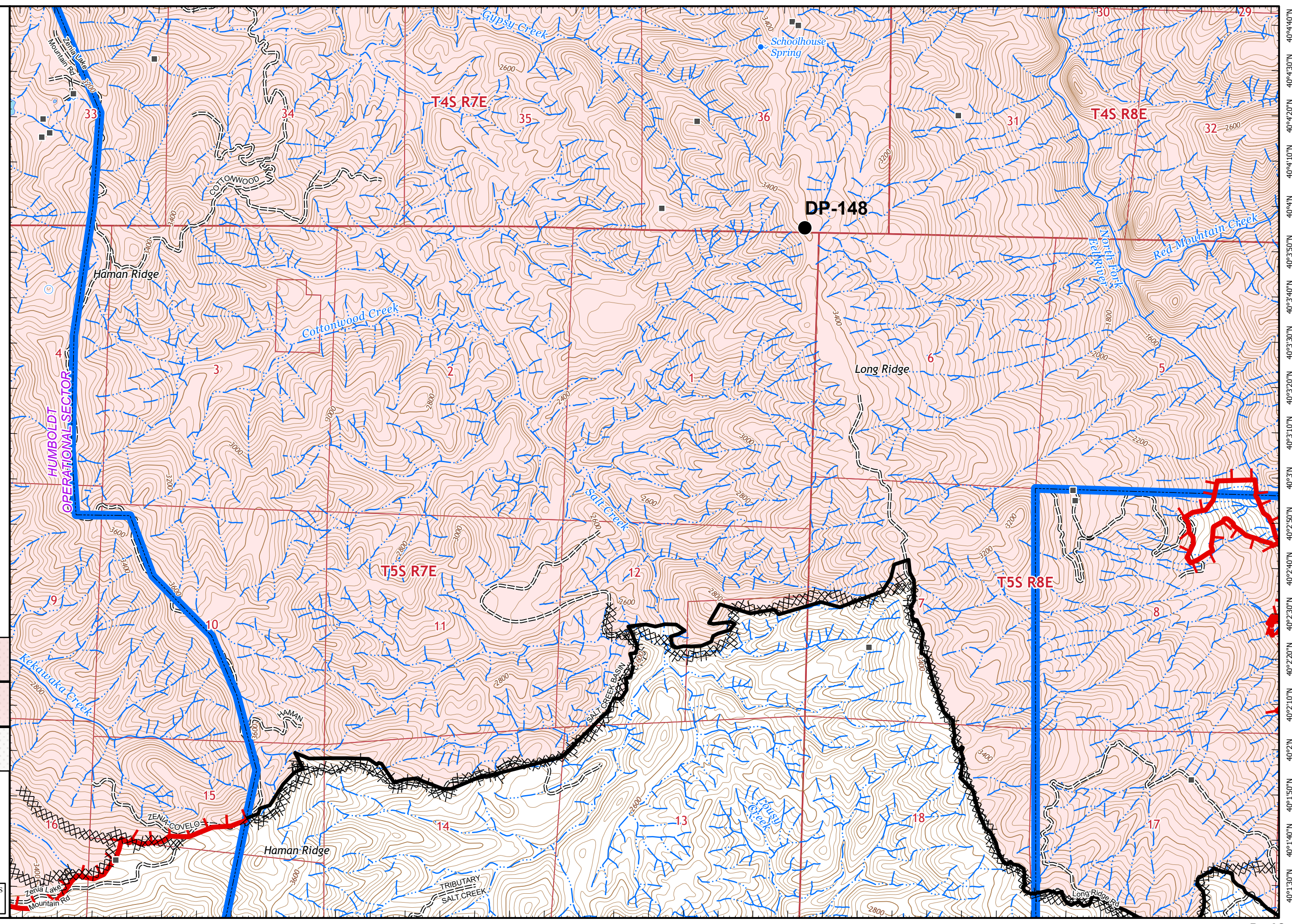
pg. 16		
pg. 18	pg. 19	pg. 20
pg. 23	pg. 24	pg. 25



Miles  
0 0.25 0.5

1:24,000

CALFIRE GIS  
9/23/2020  
21:29 hrs







# IAP MAP

## August Complex West Zone

CA-MEU-10843

September 24, 2020

0700 - 0700 NAD 83

Page 20 of 26

Branch 9/11 Div Y/EE

### HUMBOLDT Operational Sector

- Zone Boundary
- Wildfire Daily Fire Perimeter
- Uncontrolled Fire Edge
- Contained Line
- Completed Dozer Line
- Completed Hand Line
- Road as Completed Line
- Dip Site
- Drop Point
- Branch Break
- Structures

#### Adjacent Pages

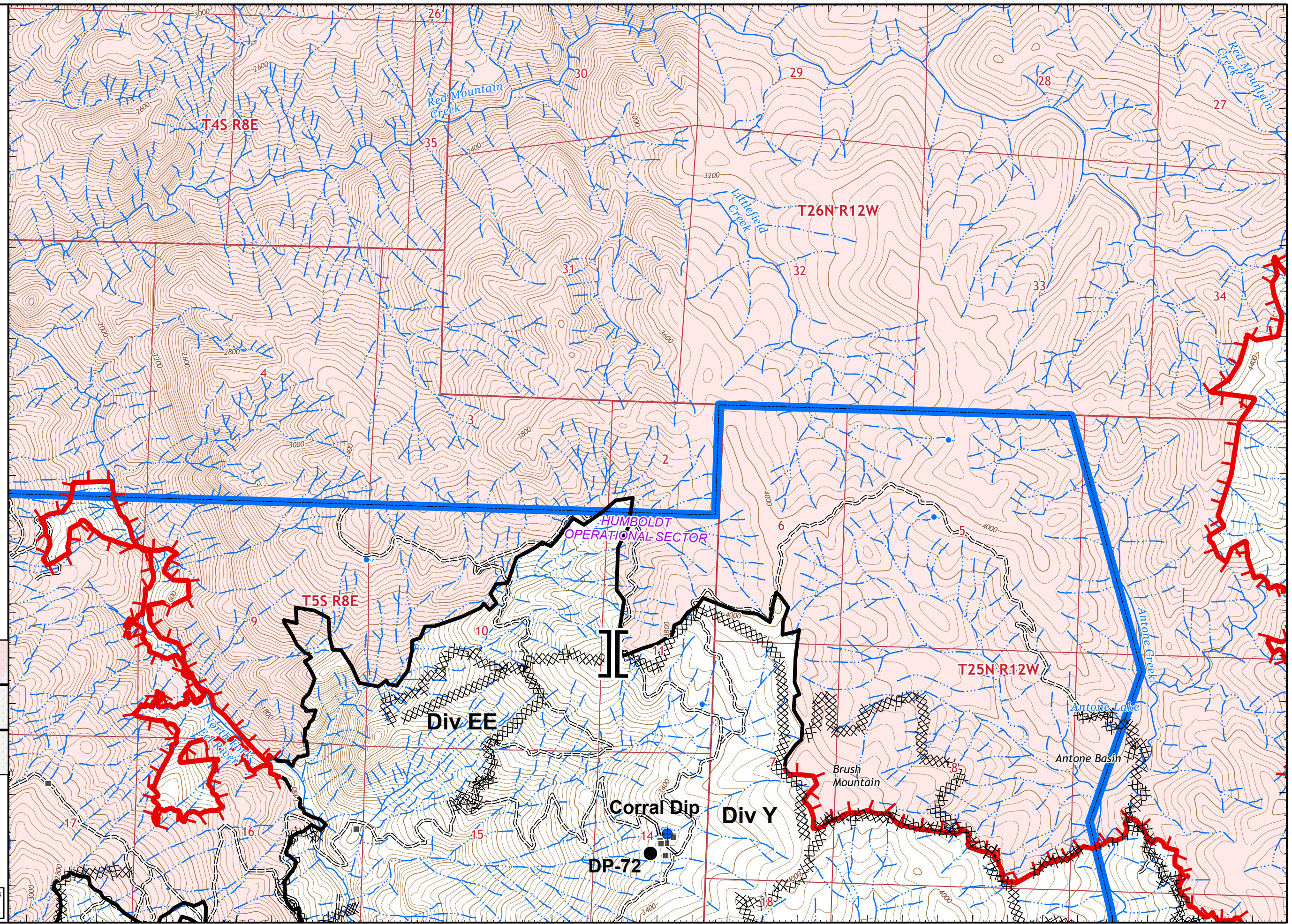
pg. 19	pg. 20	pg. 21
pg. 24	pg. 25	pg. 26



Miles  
0 0.25 0.5

1:24,000

CALFIRE GIS  
9/23/2020  
21:30 hrs







# IAP MAP

## August Complex

### West Zone

CA-MEU-10843  
 September 24, 2020  
 0700 - 0700 NAD 83  
 Page 21 of 26  
 Branch 9 Div Y

### HUMBOLDT

#### Operational Sector

- Wildfire Daily Fire Perimeter
- Uncontrolled Fire Edge
- Completed Dozer Line

#### Adjacent Pages

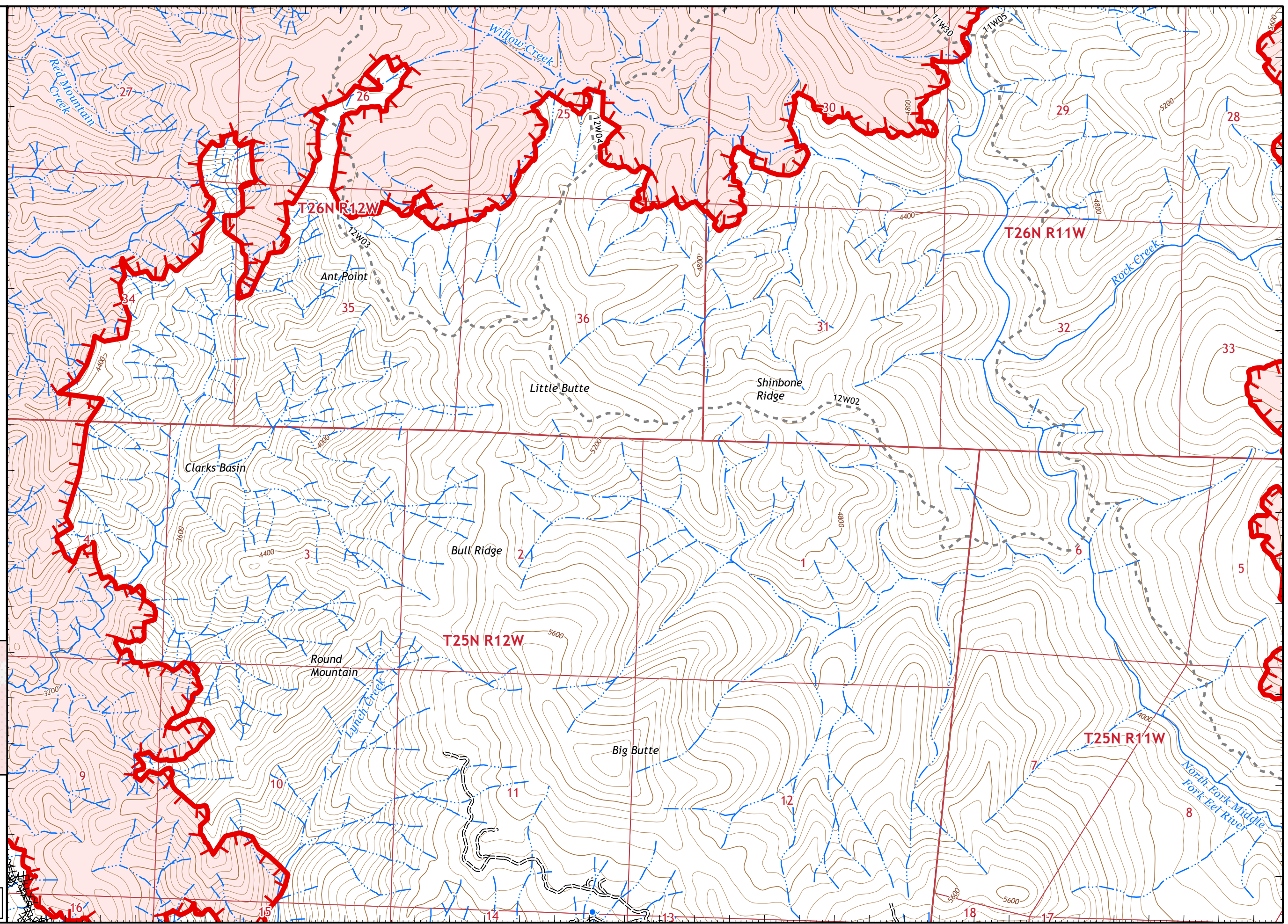
pg. 20	pg. 21
pg. 25	pg. 26



Miles  
 0 0.25 0.5

1:24,000

CALFIRE GIS  
 9/23/2020  
 21:30 hrs







# IAP MAP

## August Complex

### West Zone

CA-MEU-10843  
 September 24, 2020  
 0700 - 0700 NAD 83  
 Page 22 of 26  
 Branch 11 Div EE/HH

### HUMBOLDT Operational Sector

■ Structures

#### Adjacent Pages

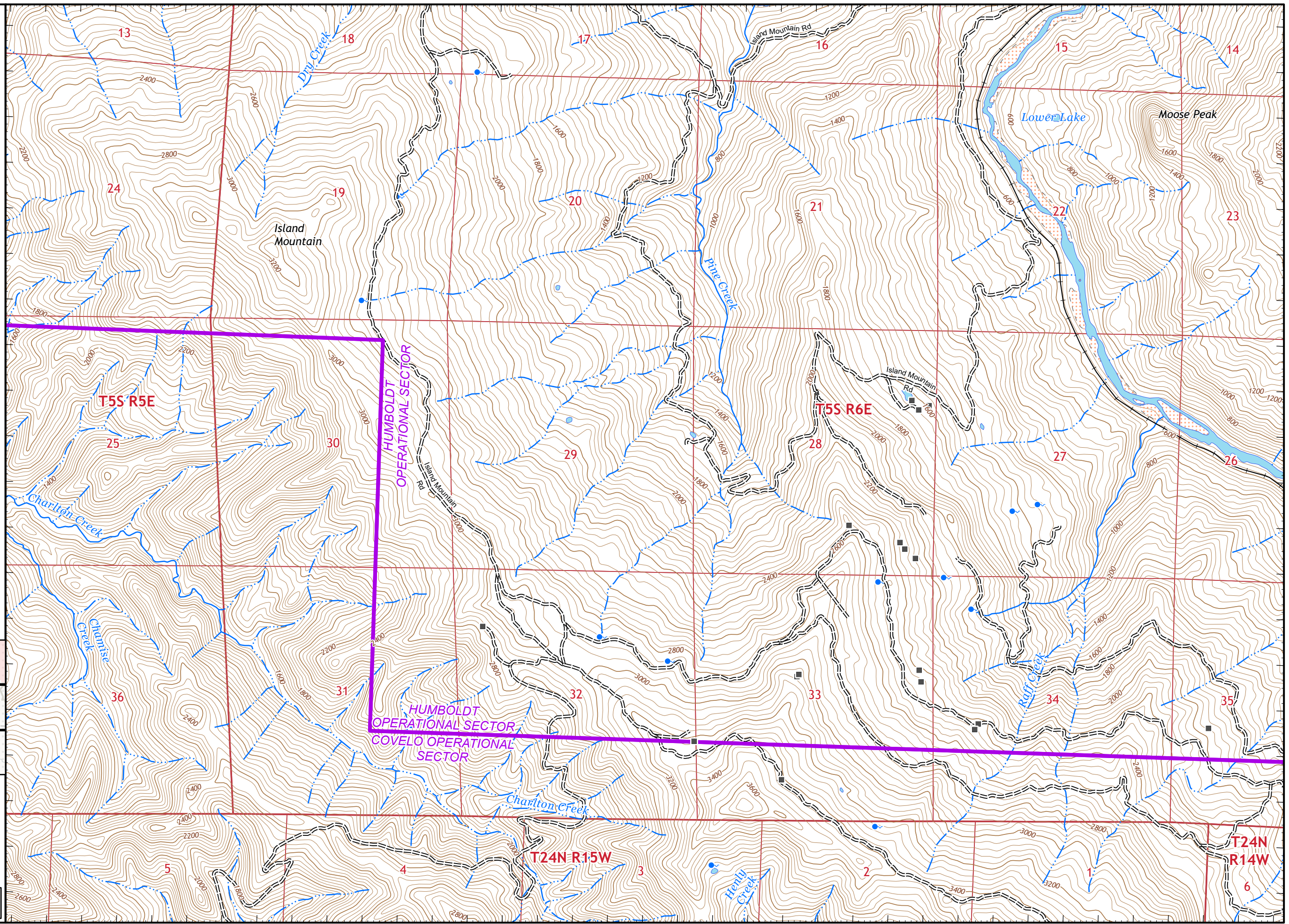
pg. 17	pg. 18
pg. 22	pg. 23



Miles  
 0 0.25 0.5

1:24,000

CALFIRE GIS  
 9/23/2020  
 21:30 hrs







# IAP MAP

## August Complex West Zone

CA-MEU-10843  
September 24, 2020  
0700 - 0700 NAD 83  
Page 23 of 26  
Branch 11 Div EE/HH

### HUMBOLDT Operational Sector

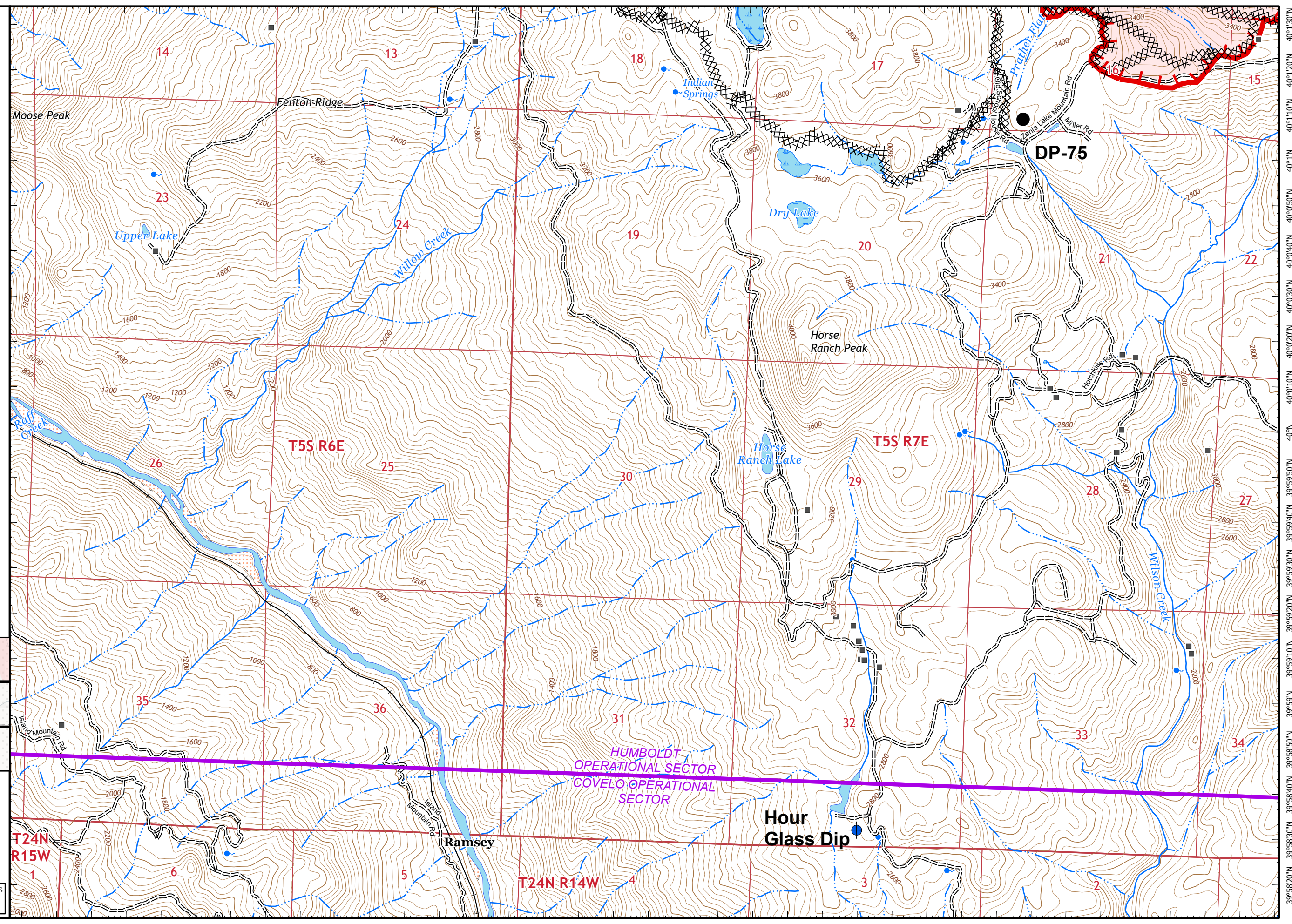
- Wildfire Daily Fire Perimeter
- Uncontrolled Fire Edge
- Completed Dozer Line
- Dip Site
- Drop Point
- Structures

#### Adjacent Pages

pg. 17	pg. 18	pg. 19
pg. 22	pg. 23	pg. 24



Miles  
0 0.25 0.5  
**1:24,000**  
CALFIRE GIS  
9/23/2020  
21:31 hrs














# IAP MAP

August Complex  
West Zone

CA-MEU-10843  
September 24, 2020  
0700 - 0700 NAD 83  
Page 24 of 26  
Branch 9/11 Div EE

## HUMBOLDT Operational Sector

-  Zone Boundary
-  Wildfire Daily Fire Perimeter
-  Uncontrolled Fire Edge
-  Contained Line
-  Completed Dozer Line
-  Dip Site
-  Structures

### Adjacent Pages

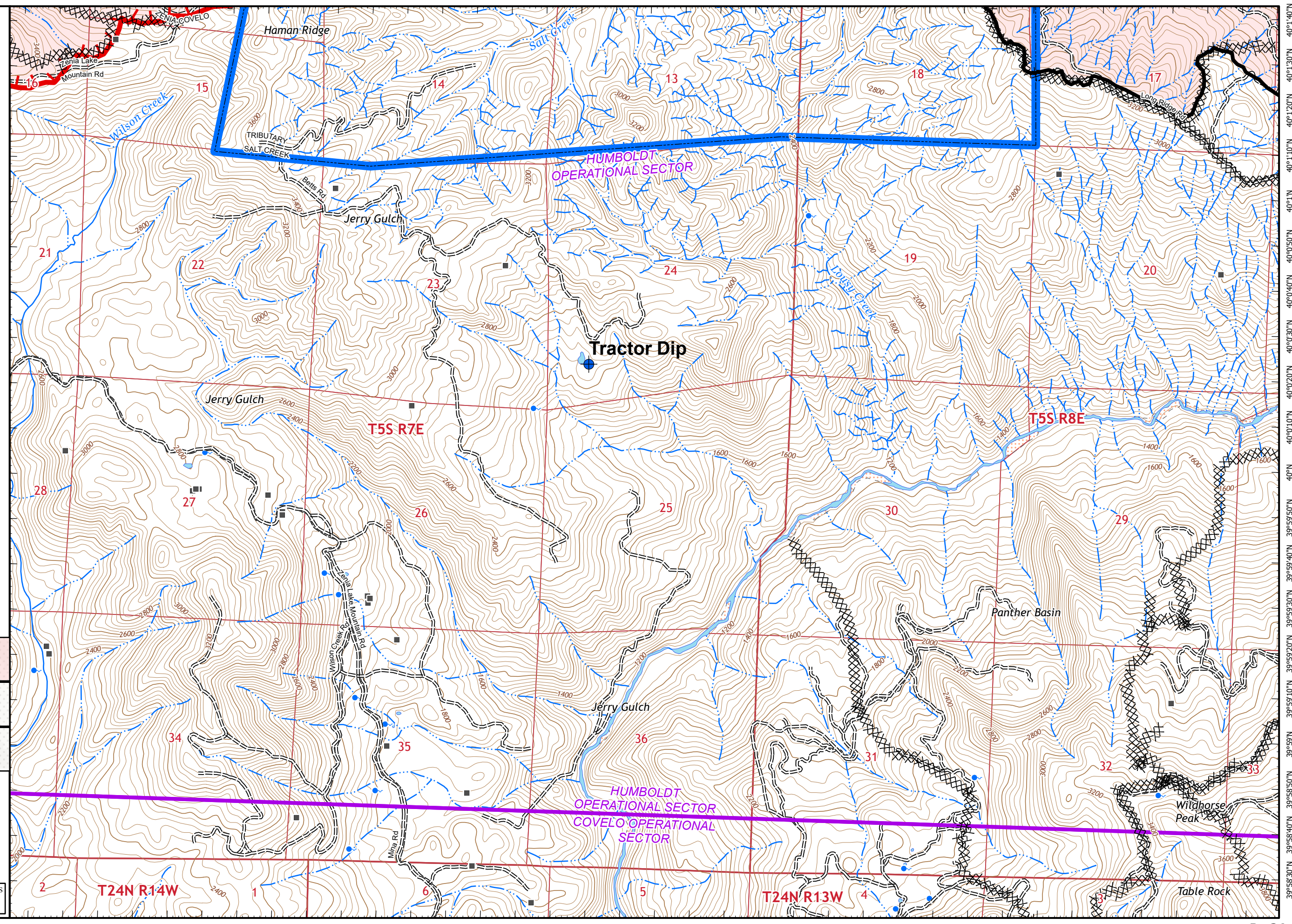
pg. 18	pg. 19	pg. 20
pg. 23	pg. 24	pg. 25



Miles  
0 0.25 0.5

1:24,000

CALFIRE GIS  
9/23/2020  
21:31 hrs







# IAP MAP

August Complex  
West Zone

CA-MEU-10843

September 24, 2020

0700 - 0700 NAD 83

Page 25 of 26

Branch 9/11 Div Y/EE

## HUMBOLDT Operational Sector

- Zone Boundary
- Wildfire Daily Fire Perimeter
- Uncontrolled Fire Edge
- Contained Line
- Completed Dozer Line
- Completed Hand Line
- Road as Completed Line
- Bridge
- Dip Site
- Drop Point
- Mobile Weather Unit
- Structures

### Adjacent Pages

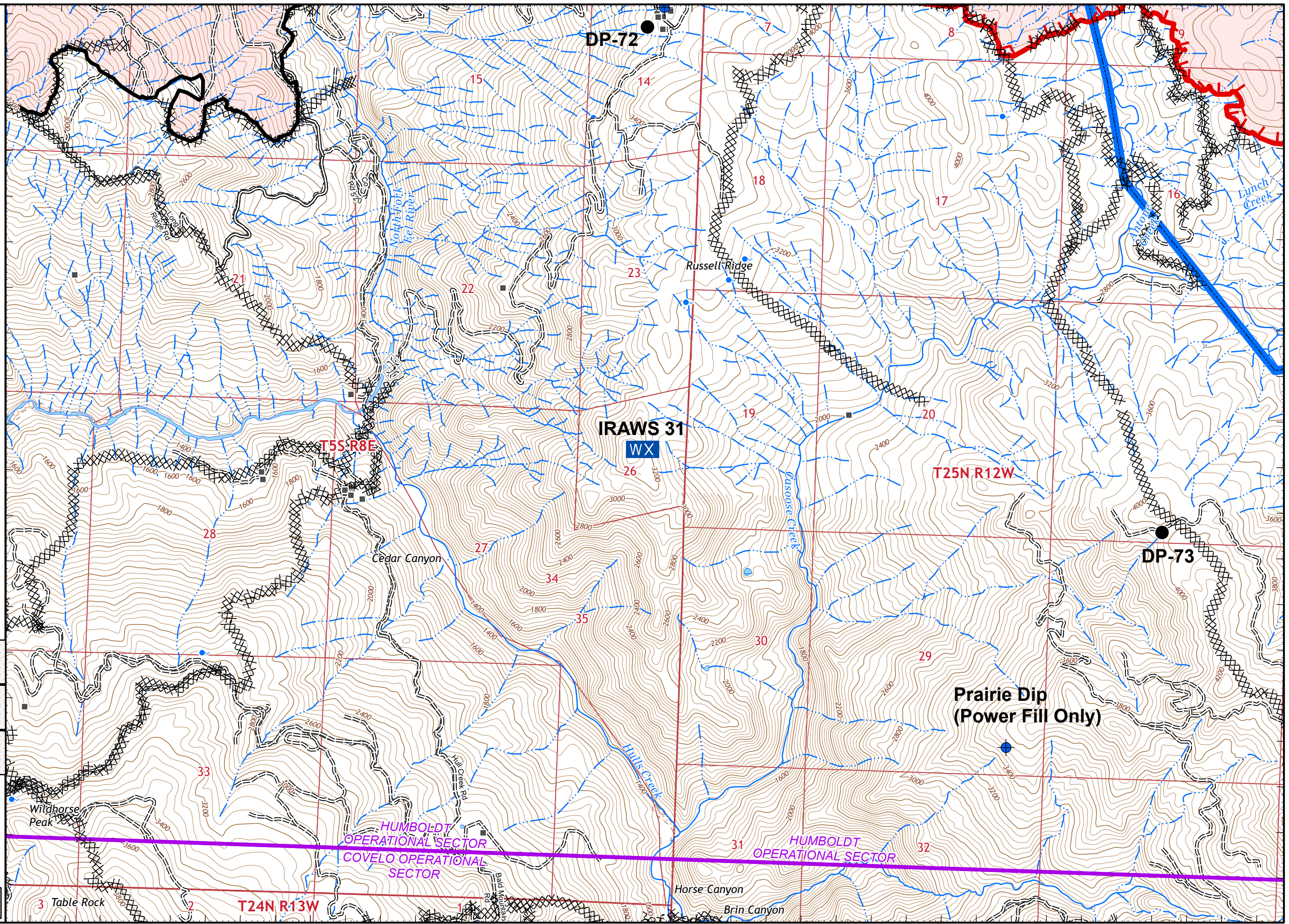
pg. 19	pg. 20	pg. 21
pg. 24	pg. 25	pg. 26



Miles  
0 0.25 0.5

1:24,000

CALFIRE GIS  
9/23/2020  
21:31 hrs







# IAP MAP

## August Complex West Zone

CA-MEU-10843  
September 24, 2020  
0700 - 0700 NAD 83  
Page 26 of 26  
Branch 9 Div Y

### HUMBOLDT Operational Sector

- Zone Boundary
- Wildfire Daily Fire Perimeter
- Uncontrolled Fire Edge
- Completed Dozer Line
- Drop Point
- Structures

#### Adjacent Pages

pg. 20	pg. 21
pg. 25	pg. 26



Miles  
0 0.25 0.5

1:24,000

CALFIRE GIS  
9/23/2020  
21:32 hrs

