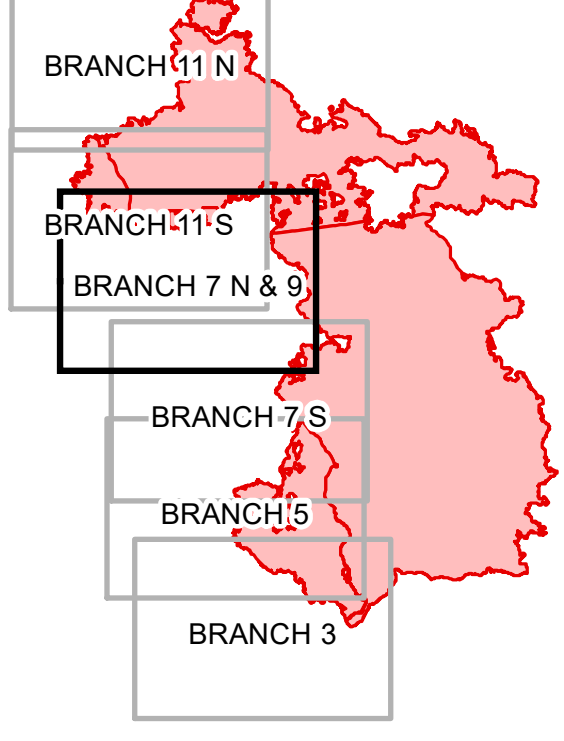


PAGE REFERENCE



BRANCH 11

DP-148

DP-75

DIV EE

DP-72

DP-73

BRANCH 9

DP-71
DIV Y

DP-70

DP-65

DP-67

BRANCH 7

DP-63

DIV U

DP-60



DP-55

CMD8 T14
NFC C56 T 11

BRANCH 7 N & 9

August West

CAL FIRE GIS
9/23/2020
2109 Hours
NAD 83 Teale Albers
Contour Interval = 40 ft



- Structures
- Drop Point
- Repeater
- Water Source
- Division Break
- Branch Break
- Uncontrolled Fire Edge
- Completed Dozer Line
- Proposed Dozer Line
- Completed Hand Line
- Road as Completed Line
- County Boundary
- Federal DPA
- Local DPA
- Bureau of Land Management
- Wilderness
- Native American
- Operational Sectors

BRANCH 7 NORTH & 9

BRANCH MAP
August Complex West Zone
CA MEU 10843
September 24, 2020



BRANCH MAP
August West
September 24, 2020
BRANCH 7 N & 9