



# IAP MAP

## August Complex

### West Zone

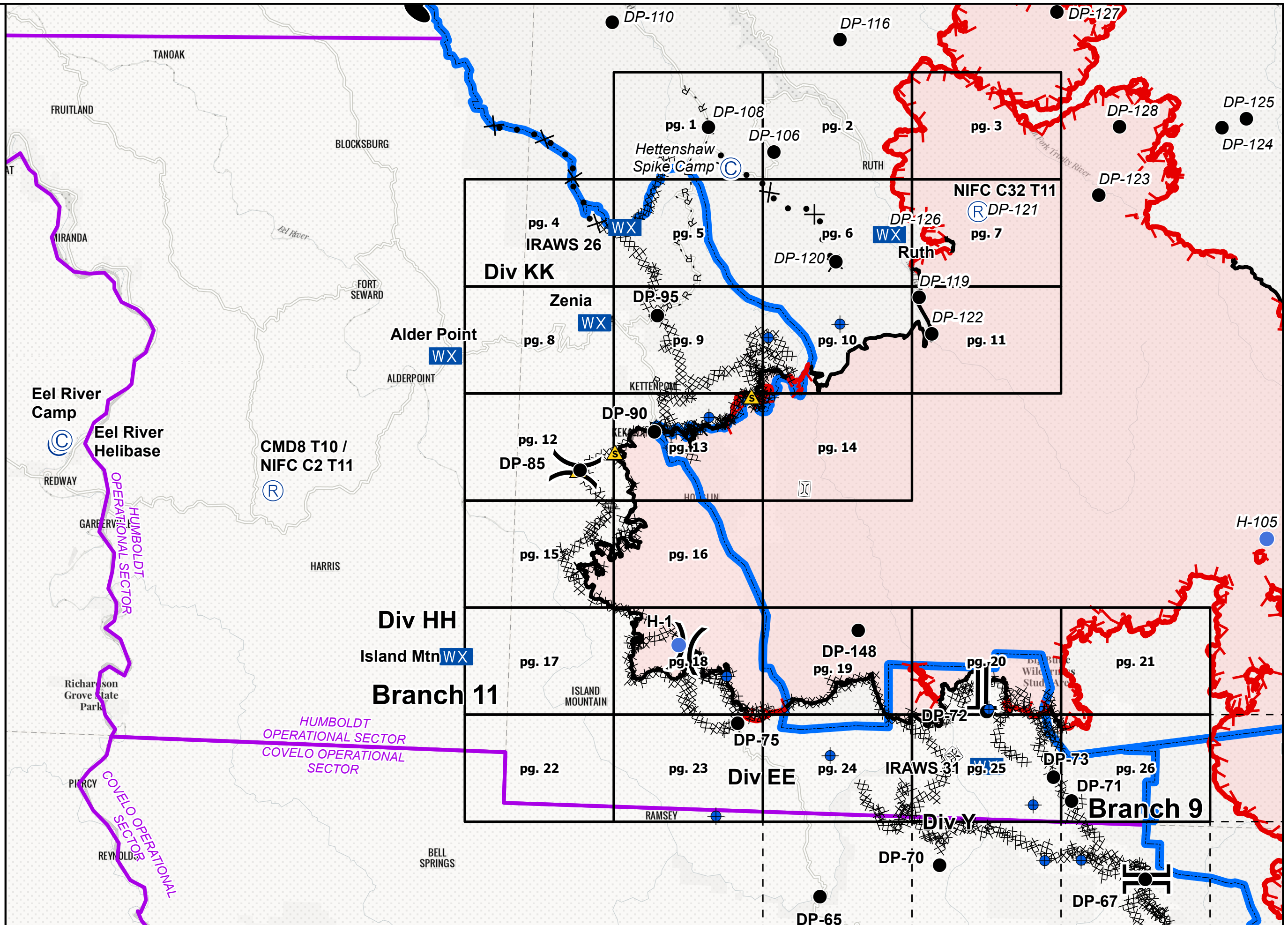
CA-MEU-10843  
 September 25, 2020  
 0700 - 0700 NAD 83  
 Overview

### HUMBOLDT OPERATIONAL SECTOR

- Bridge
- Camp
- Dip Site
- Drop Point
- Helibase
- Helispot
- Mobile Weather Unit
- Repeater
- Safety Zone
- Zone Break
- Division Break
- Branch Break
- Camp
- Drop Point
- Helispot
- Zone Boundary
- Operational Sectors
- Uncontrolled Fire Edge
- Contained Line
- Completed Dozer Line
- Completed Hand Line
- Road as Completed Line
- Proposed Dozer Line
- Wildfire Daily Fire Perimeter



CALFIRE GIS  
 9/24/2020  
 20:34 hrs





# IAP MAP

## August Complex West Zone

CA-MEU-10843  
September 25, 2020  
0700 - 0700 NAD 83  
Page 1 of 26  
NORTH ZONE

### HUMBOLDT Operational Sector

- ⊙ Camp
- Drop Point
- Zone Boundary
- XX XX Completed Dozer Line
- R Road as Completed Line
- X• Proposed Dozer Line
- Structures

#### Adjacent Pages

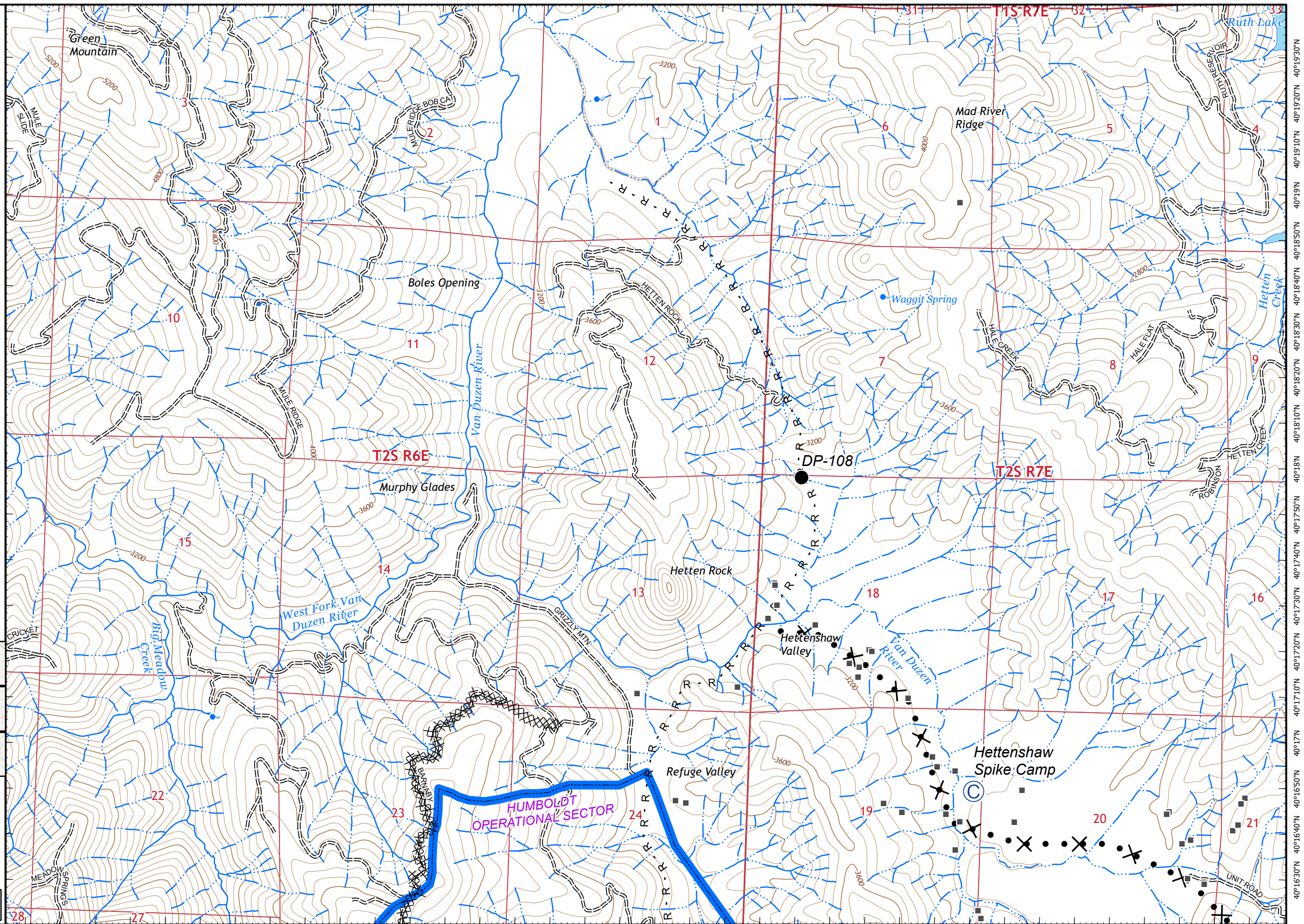
pg. 1	pg. 2	
pg. 4	pg. 5	pg. 6



Miles  
0 0.25 0.5

1:24,000

CALFIRE GIS  
9/24/2020  
20:27 hrs





# IAP MAP

August Complex  
West Zone

CA-MEU-10843  
September 25, 2020  
0700 - 0700 NAD 83  
Page 2 of 26  
NORTH ZONE

**HUMBOLDT**  
Operational Sector

- Drop Point
- Wildfire Daily Fire Perimeter
- Uncontrolled Fire Edge
- ✕ Proposed Dozer Line
- Structures

Adjacent Pages



pg. 1	pg. 2	pg. 3
-------	-------	-------

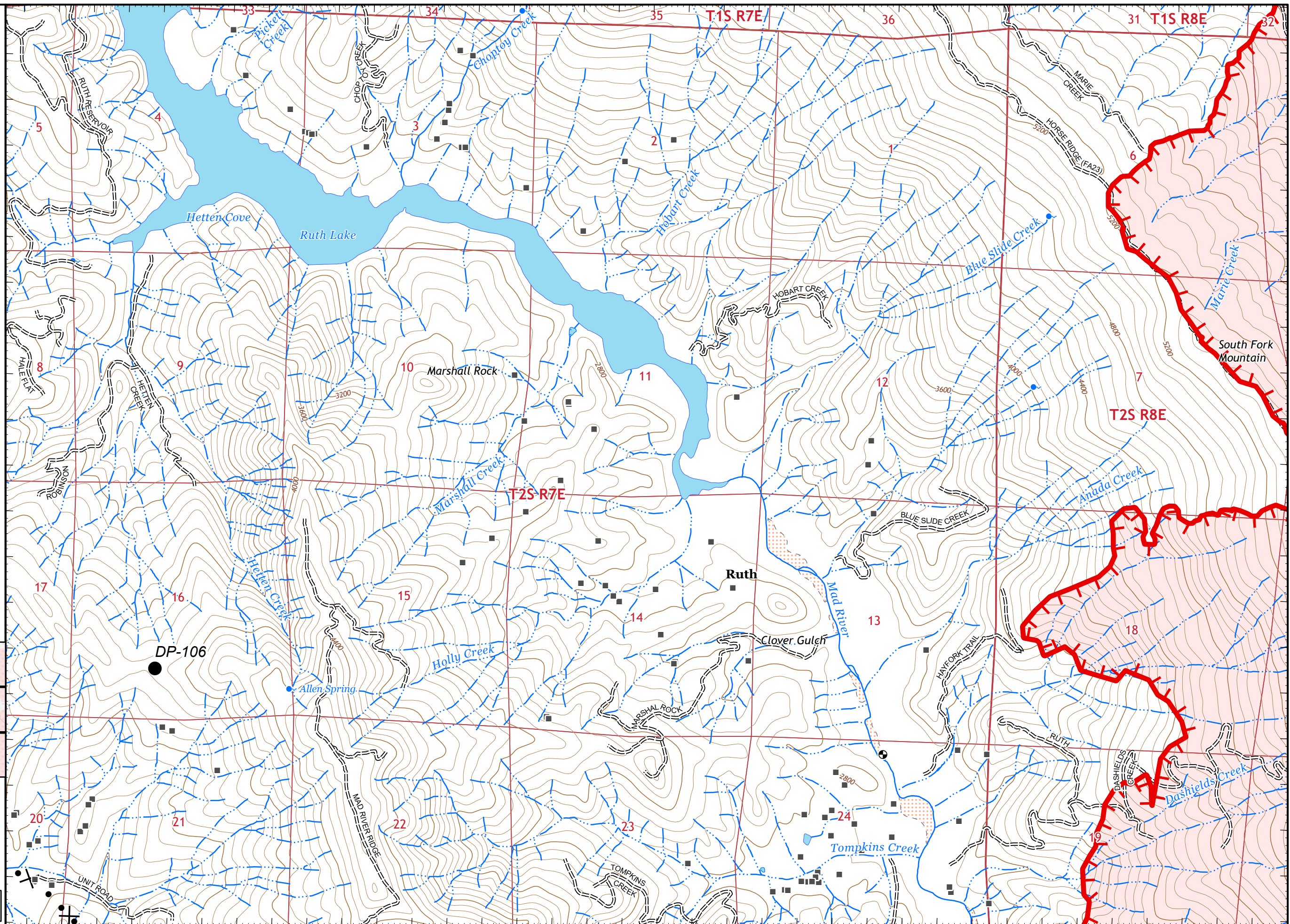
pg. 5	pg. 6	pg. 7
-------	-------	-------



Miles  
0 0.25 0.5

1:24,000

CALFIRE GIS  
9/24/2020  
20:28 hrs





# IAP MAP


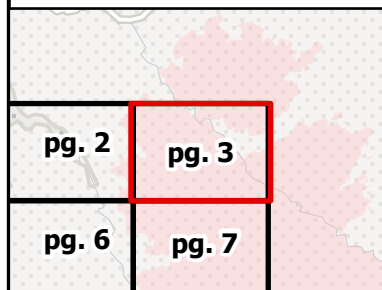
## August Complex West Zone

CA-MEU-10843  
September 25, 2020  
0700 - 0700 NAD 83  
Page 3 of 26  
NORTH ZONE

### HUMBOLDT Operational Sector

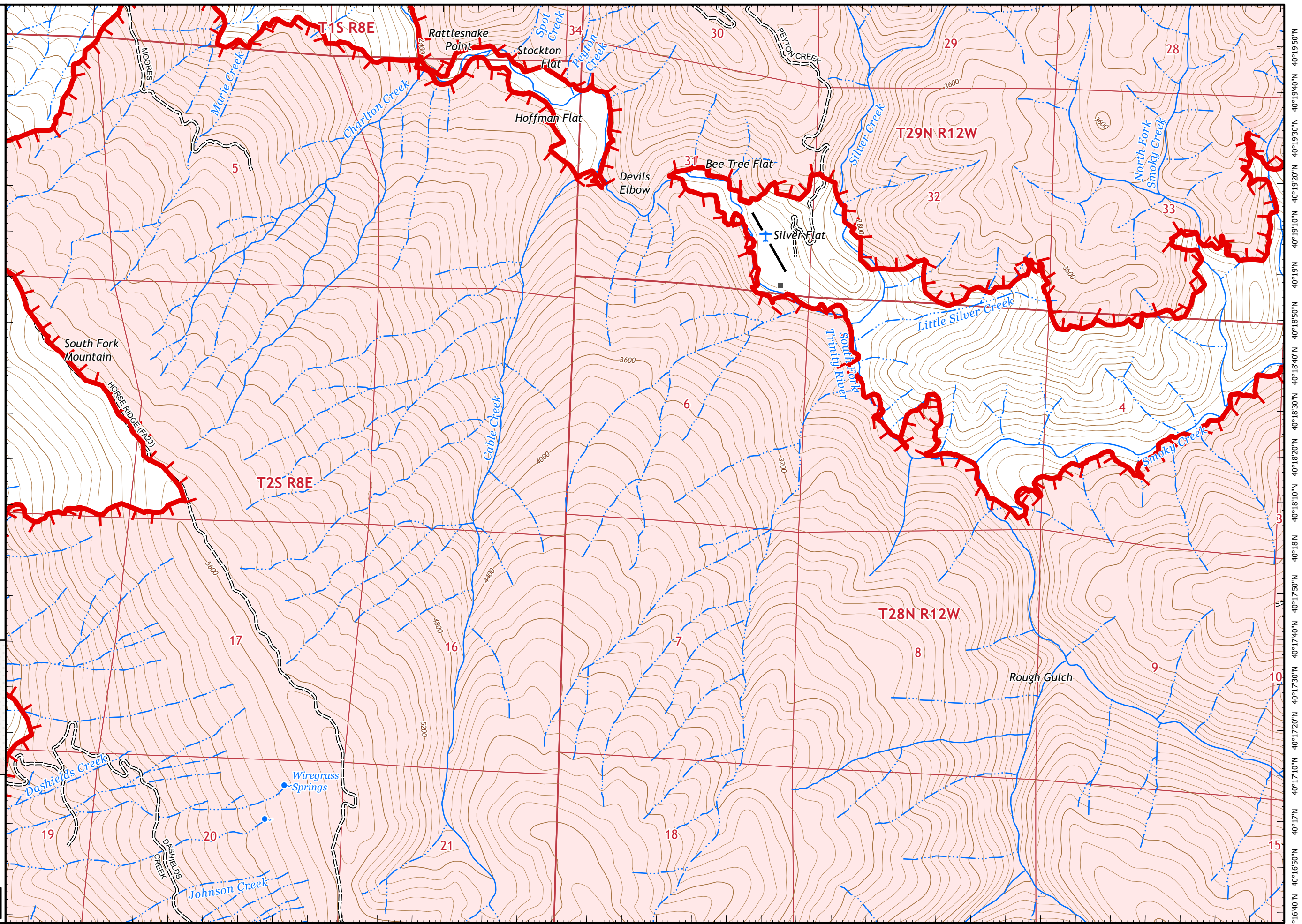
- Wildfire Daily Fire Perimeter
- Uncontrolled Fire Edge
- Structures

### Adjacent Pages



1:24,000

CALFIRE GIS  
9/24/2020  
20:28 hrs





# IAP MAP

August Complex  
West Zone

CA-MEU-10843  
September 25, 2020  
0700 - 0700 NAD 83  
Page 4 of 26  
Branch 11 Div KK

## HUMBOLDT Operational Sector

- Zone Boundary
- Completed Dozer Line
- Proposed Dozer Line
- Mobile Weather Unit
- Structures

### Adjacent Pages

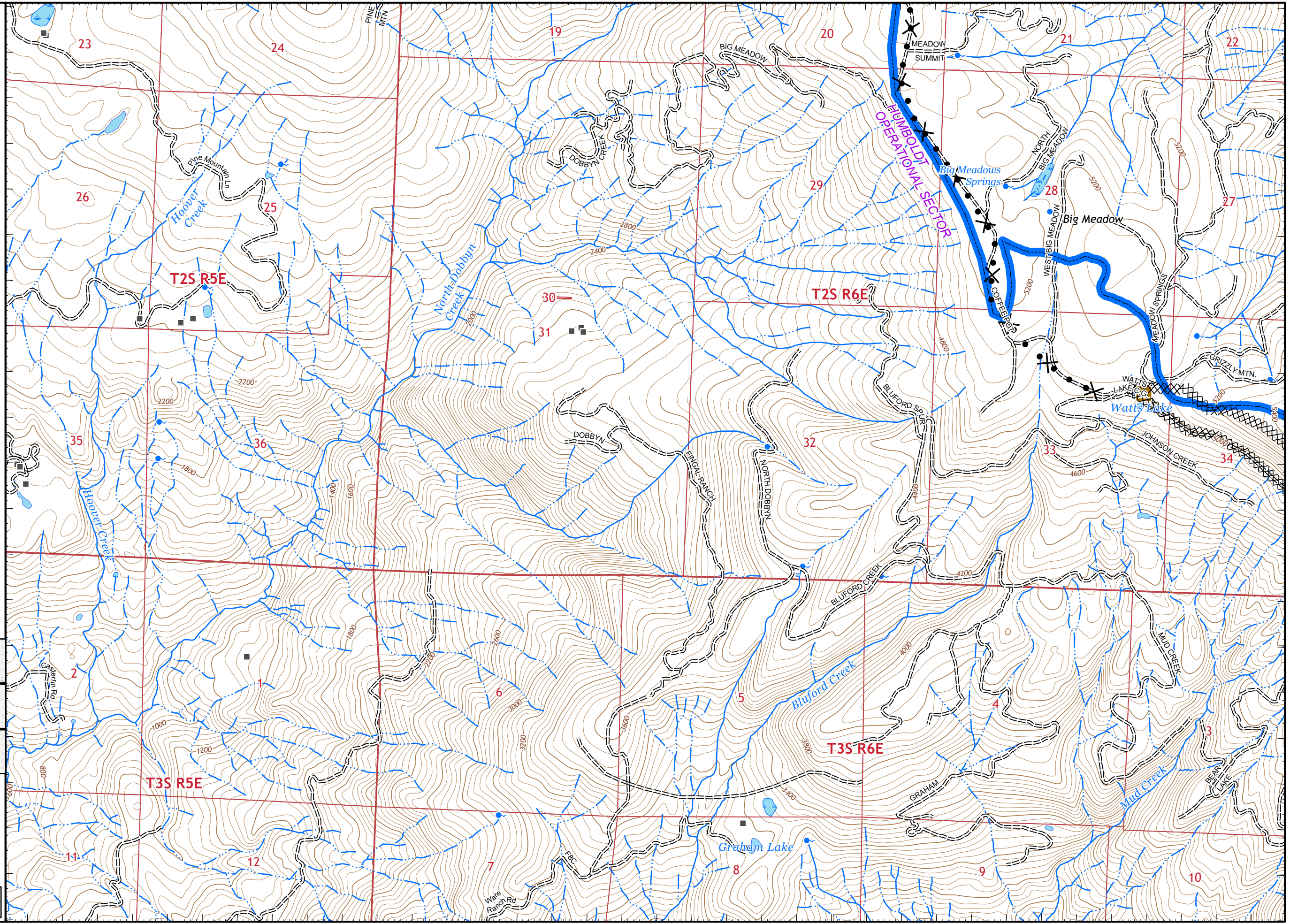
	pg. 1
pg. 4	pg. 5
pg. 8	pg. 9



Miles  
0 0.25 0.5

1:24,000

CALFIRE GIS  
9/24/2020  
20:28 hrs





# IAP MAP

August Complex  
West Zone

CA-MEU-10843  
September 25, 2020  
0700 - 0700 NAD 83  
Page 5 of 26  
Branch 11 Div KK

## HUMBOLDT Operational Sector


- Zone Boundary
- Completed Dozer Line
- Road as Completed Line
- Proposed Dozer Line
- Mobile Weather Unit
- Structures

### Adjacent Pages

	pg. 1	pg. 2
pg. 4	pg. 5	pg. 6
pg. 8	pg. 9	pg. 10

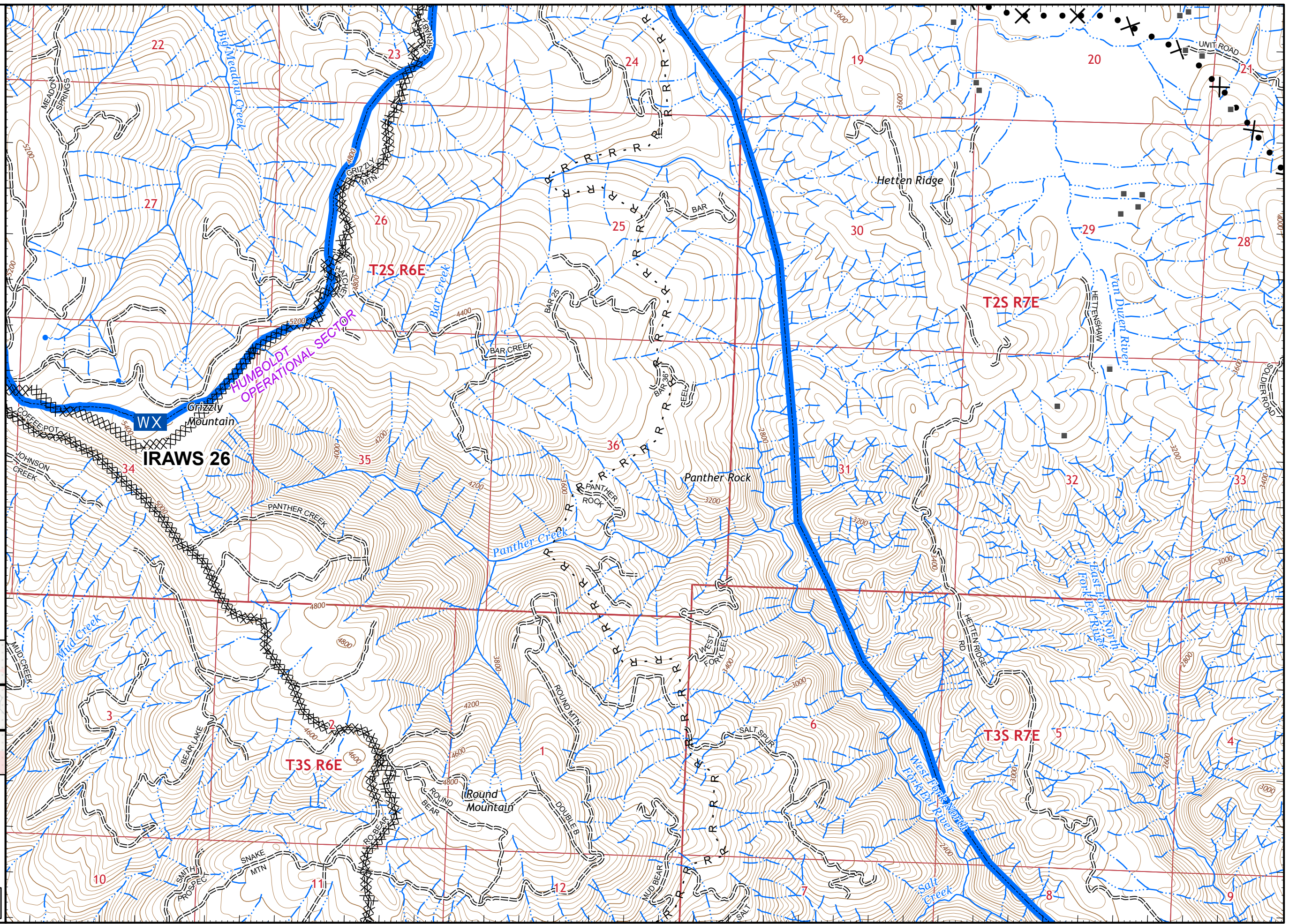


Miles



1:24,000

CALFIRE GIS  
9/24/2020  
20:29 hrs





# IAP MAP

## August Complex West Zone

CA-MEU-10843  
September 25, 2020  
0700 - 0700 NAD 83  
Page 6 of 26  
NORTH ZONE

### HUMBOLDT Operational Sector

- Drop Point
- Wildfire Daily Fire Perimeter
- Uncontrolled Fire Edge
- Contained Line
- ✕ Proposed Dozer Line
- ☒ Mobile Weather Unit
- Structures

#### Adjacent Pages

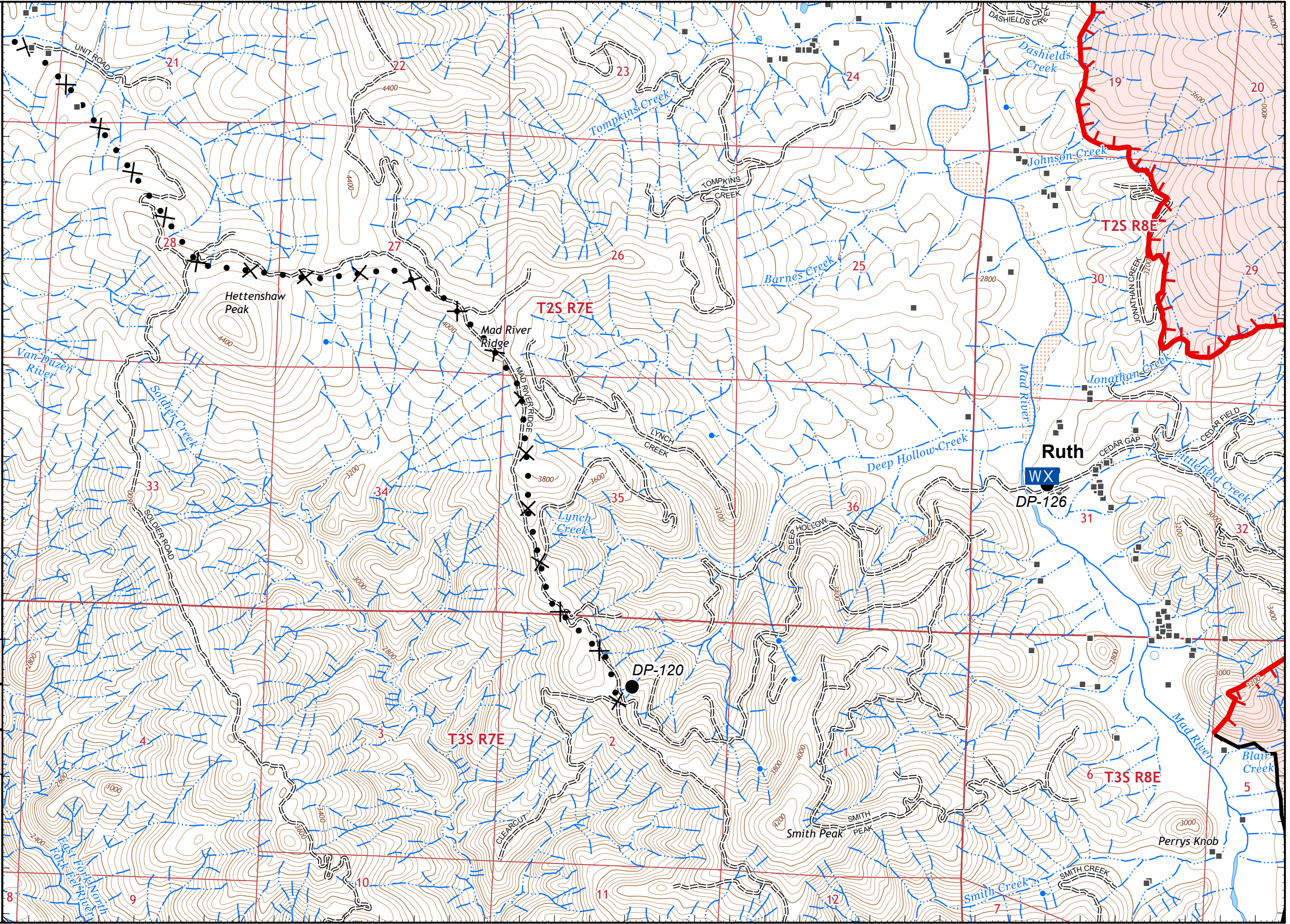
pg. 1	pg. 2	pg. 3
pg. 5	pg. 6	pg. 7
pg. 9	pg. 10	pg. 11



Miles  
0 0.25 0.5

1:24,000

CALFIRE GIS  
9/24/2020  
20:29 hrs





# IAP MAP

## August Complex West Zone

CA-MEU-10843  
September 25, 2020  
0700 - 0700 NAD 83  
Page 7 of 26  
NORTH ZONE

### HUMBOLDT Operational Sector

- Drop Point
- Wildfire Daily Fire Perimeter
- Uncontrolled Fire Edge
- Contained Line
- Ⓡ Repeater
- Structures

#### Adjacent Pages

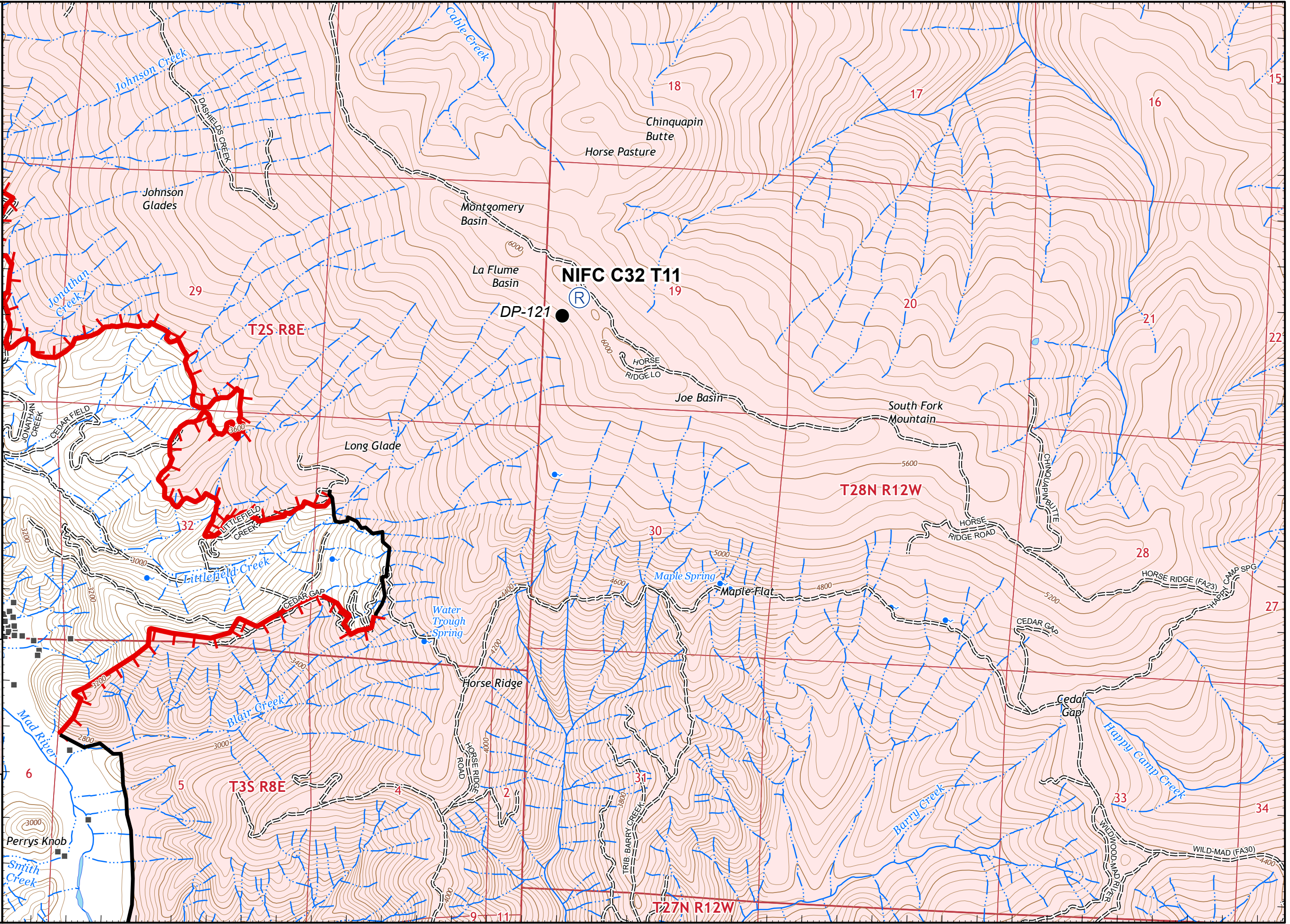
pg. 2	pg. 3
pg. 6	pg. 7
pg. 10	pg. 11



Miles  
0 0.25 0.5

1:24,000

CALFIRE GIS  
9/24/2020  
20:30 hrs





123°35'W 123°34'40"W 123°34'20"W 123°34'W 123°33'40"W 123°33'20"W 123°33'W 123°32'40"W 123°32'20"W 123°32'W 123°31'40"W 123°31'20"W 123°31'W 123°30'40"W 123°30'20"W 123°30'W 123°29'40"W 123°29'20"W



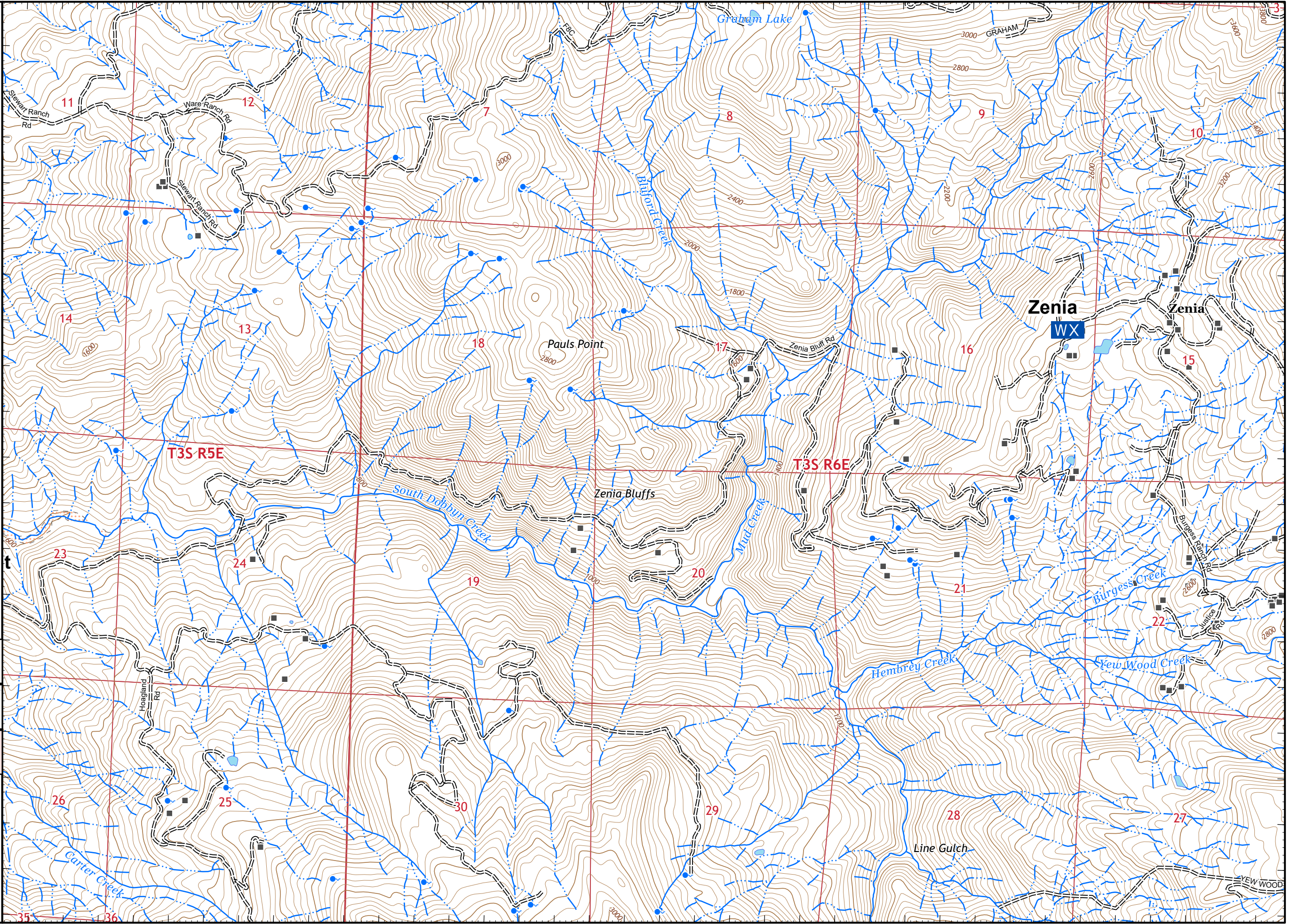
# IAP MAP

## August Complex West Zone

CA-MEU-10843  
September 25, 2020  
0700 - 0700 NAD 83  
Page 8 of 26  
Branch 11 Div KK


### HUMBOLDT Operational Sector

- Mobile Weather Unit
- Structures



#### Adjacent Pages

pg. 4	pg. 5
<b>pg. 8</b>	pg. 9
pg. 12	pg. 13



1:24,000

CALFIRE GIS  
9/24/2020  
20:31 hrs

123°34'50"W 123°34'30"W 123°34'10"W 123°33'50"W 123°33'30"W 123°33'10"W 123°32'50"W 123°32'30"W 123°32'10"W 123°31'50"W 123°31'30"W 123°31'10"W 123°30'50"W 123°30'30"W 123°30'10"W 123°29'50"W 123°29'30"W 123°29'10"W

123°29'30"W 123°29'10"W 123°28'50"W 123°28'30"W 123°28'10"W 123°27'50"W 123°27'30"W 123°27'10"W 123°26'50"W 123°26'30"W 123°26'10"W 123°25'50"W 123°25'30"W 123°25'10"W 123°24'50"W 123°24'30"W 123°24'10"W 123°23'50"W



# IAP MAP

August Complex  
West Zone

CA-MEU-10843  
September 25, 2020  
0700 - 0700 NAD 83  
Page 9 of 26  
Branch 11 Div KK

## HUMBOLDT Operational Sector

- Zone Boundary
- Wildfire Daily Fire Perimeter
- Uncontrolled Fire Edge
- Contained Line
- Completed Dozer Line
- Completed Hand Line
- Road as Completed Line
- Dip Site
- Drop Point
- Safety Zone
- Structures

### Adjacent Pages

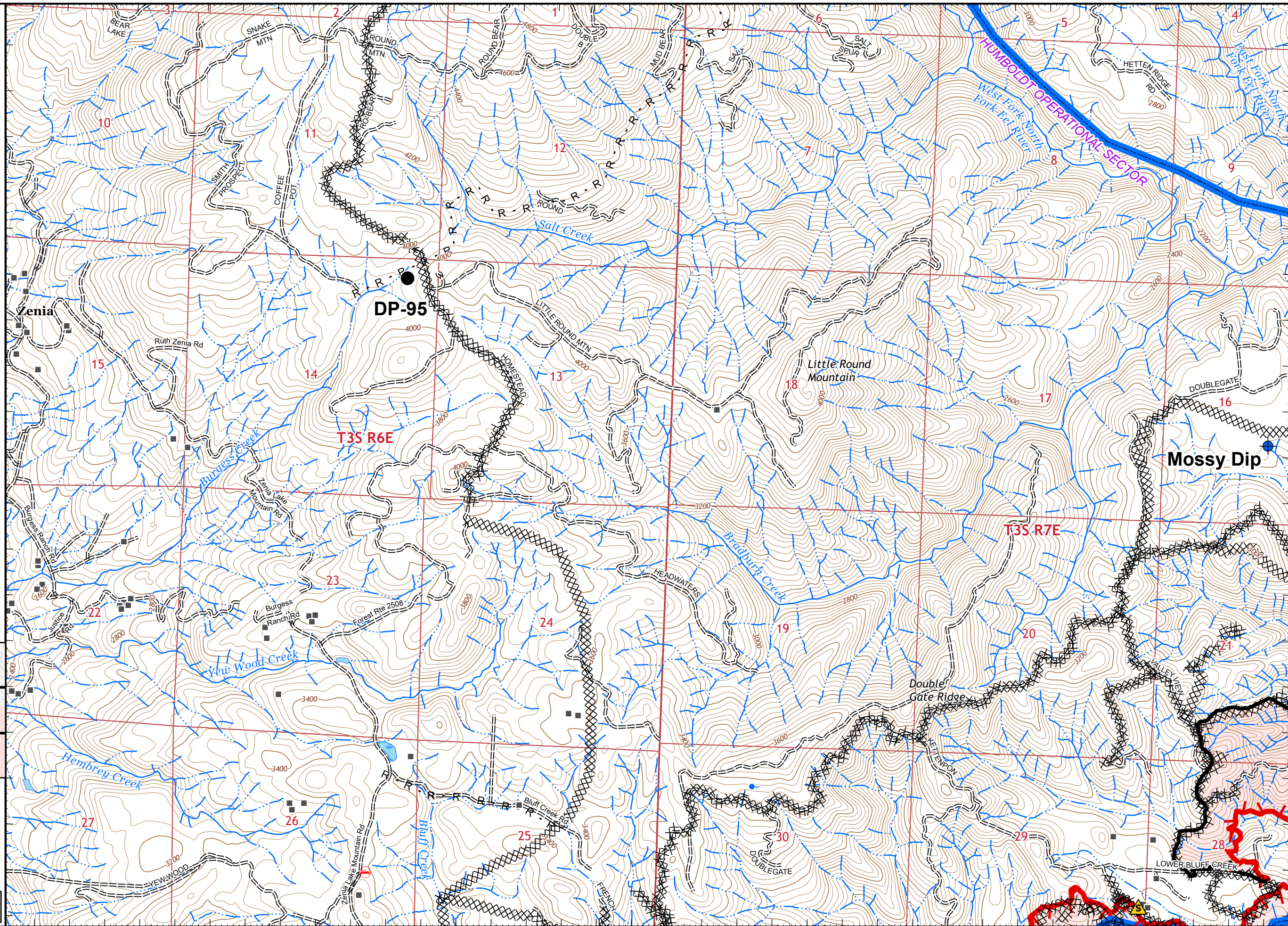
pg. 4	pg. 5	pg. 6
pg. 8	pg. 9	pg. 10
pg. 12	pg. 13	pg. 14



Miles  
0 0.25 0.5

1:24,000

CALFIRE GIS  
9/24/2020  
20:33 hrs



123°29'20"W 123°29'W 123°28'40"W 123°28'20"W 123°28'W 123°27'40"W 123°27'20"W 123°27'W 123°26'40"W 123°26'20"W 123°26'W 123°25'40"W 123°25'20"W 123°25'W 123°24'40"W 123°24'20"W 123°24'W 123°23'40"W



# IAP MAP

## August Complex West Zone

CA-MEU-10843  
September 25, 2020  
0700 - 0700 NAD 83  
Page 10 of 26  
Branch 11 Div KK

### HUMBOLDT Operational Sector

- Drop Point
- ▬ Zone Boundary
- ▬ Wildfire Daily Fire Perimeter
- ▬ Uncontrolled Fire Edge
- ▬ Contained Line
- XX Completed Dozer Line
- H Completed Hand Line
- ◆ Dip Site
- Structures

#### Adjacent Pages

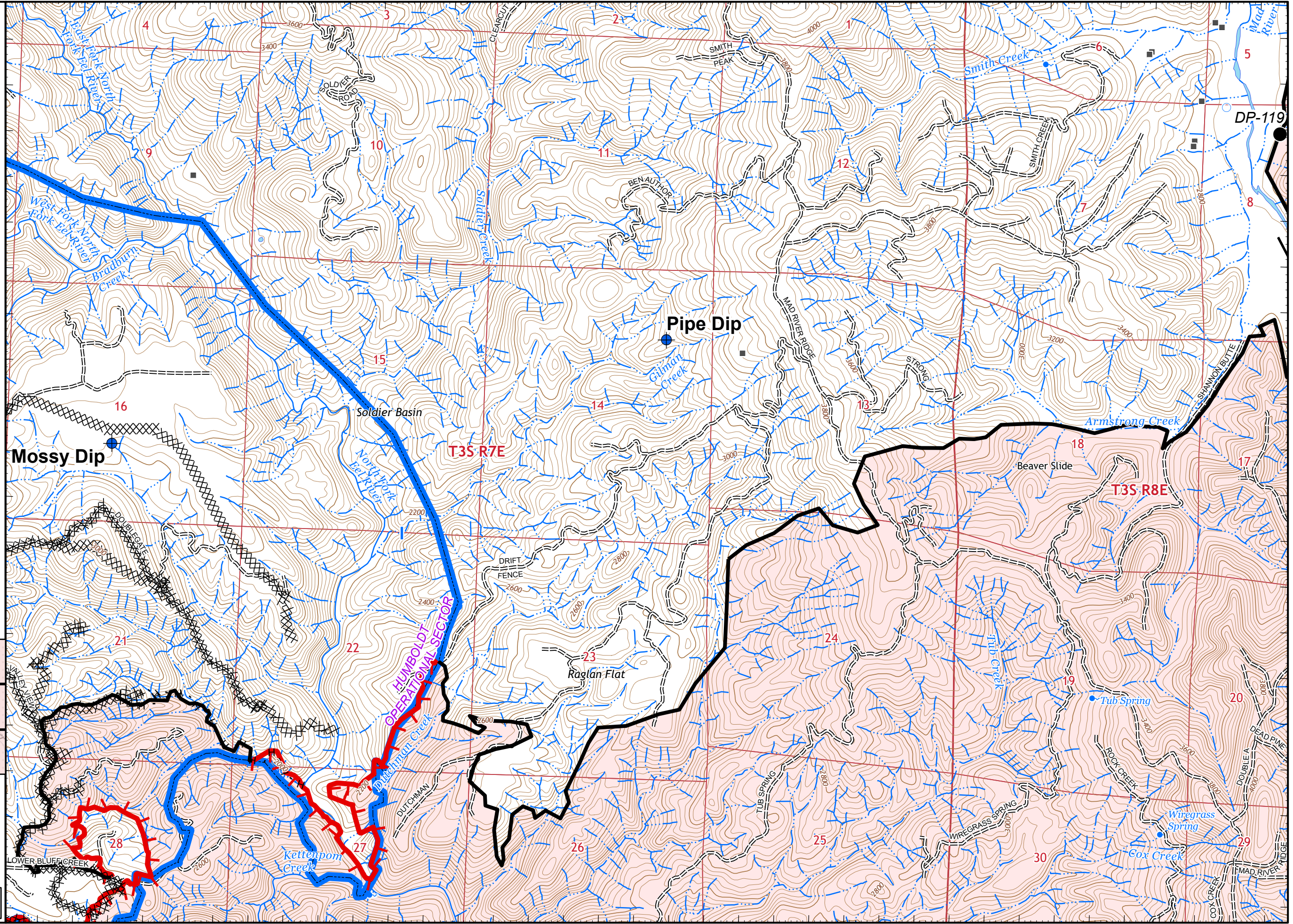
pg. 5	pg. 6	pg. 7
pg. 9	pg. 10	pg. 11
pg. 13	pg. 14	



Miles  
0 0.25 0.5

1:24,000

CAL FIRE GIS  
9/24/2020  
20:34 hrs



123°18'30"W 123°18'10"W 123°17'50"W 123°17'30"W 123°17'10"W 123°16'50"W 123°16'30"W 123°16'10"W 123°15'50"W 123°15'30"W 123°15'10"W 123°14'50"W 123°14'30"W 123°14'10"W 123°13'50"W 123°13'30"W 123°13'10"W 123°12'50"W



# IAP MAP

## August Complex West Zone

CA-MEU-10843  
September 25, 2020  
0700 - 0700 NAD 83  
Page 11 of 26  
NORTH ZONE

### HUMBOLDT Operational Sector

- Drop Point
- Wildfire Daily Fire Perimeter
- Contained Line
- Structures

#### Adjacent Pages

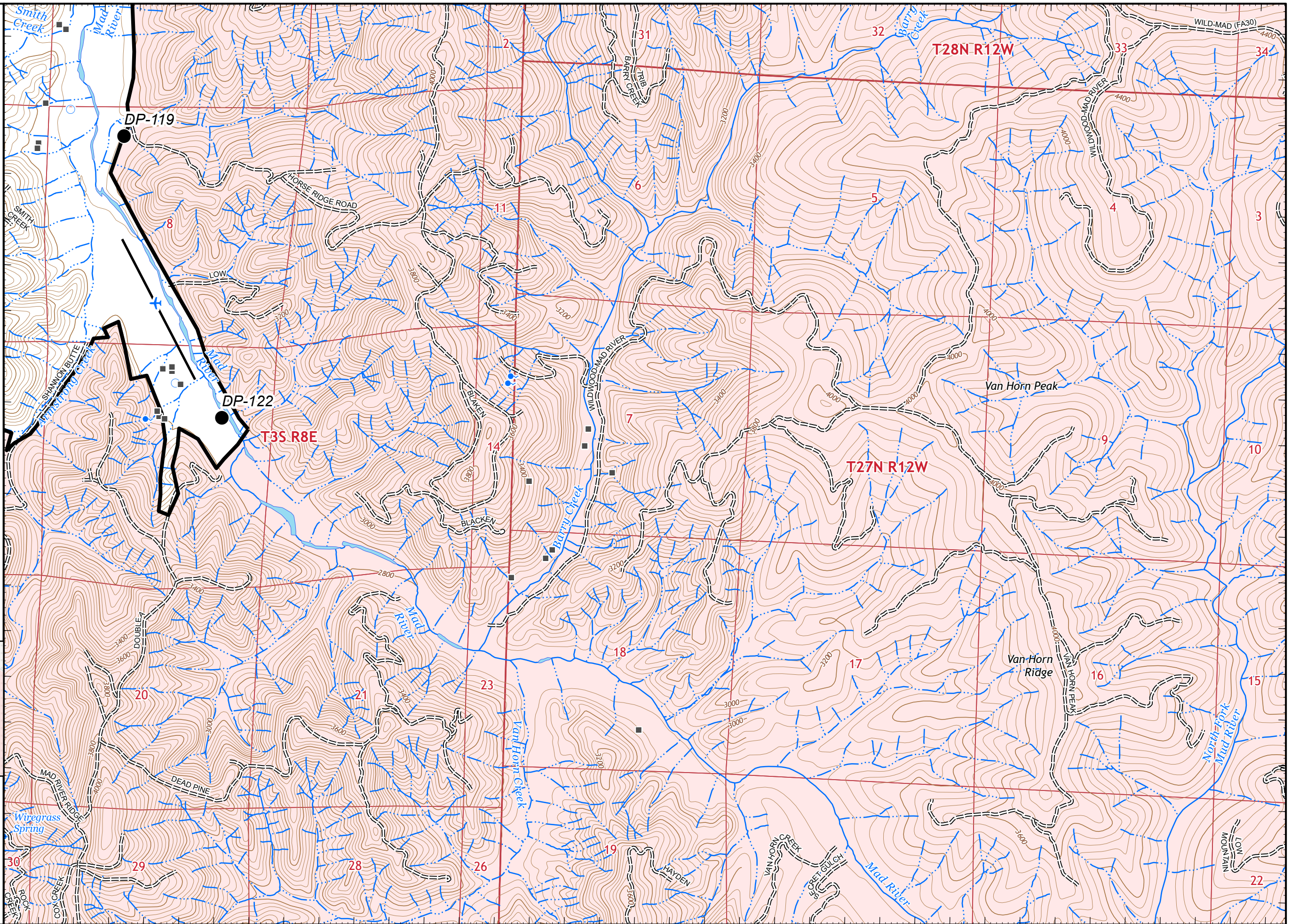
pg. 6	pg. 7
pg. 10	<b>pg. 11</b>
pg. 14	



Miles  
0 0.25 0.5

1:24,000

CALFIRE GIS  
9/24/2020  
20:34 hrs



123°18'20"W 123°18'W 123°17'40"W 123°17'20"W 123°17'W 123°16'40"W 123°16'20"W 123°16'W 123°15'40"W 123°15'20"W 123°15'W 123°14'40"W 123°14'20"W 123°14'W 123°13'40"W 123°13'20"W 123°13'W 123°12'40"W **Pg.11**

123°34'50"W 123°34'30"W 123°34'10"W 123°33'50"W 123°33'30"W 123°33'10"W 123°32'50"W 123°32'30"W 123°32'10"W 123°31'50"W 123°31'30"W 123°31'10"W 123°30'50"W 123°30'30"W 123°30'10"W 123°29'50"W 123°29'30"W 123°29'10"W



# IAP MAP

August Complex  
West Zone

CA-MEU-10843  
September 25, 2020  
0700 - 0700 NAD 83  
Page 12 of 26  
Branch 11 Div HH/KK

## HUMBOLDT Operational Sector

- Wildfire Daily Fire Perimeter
- Contained Line
- Completed Dozer Line
- Drop Point
- Safety Zone
- Division Break
- Structures

### Adjacent Pages

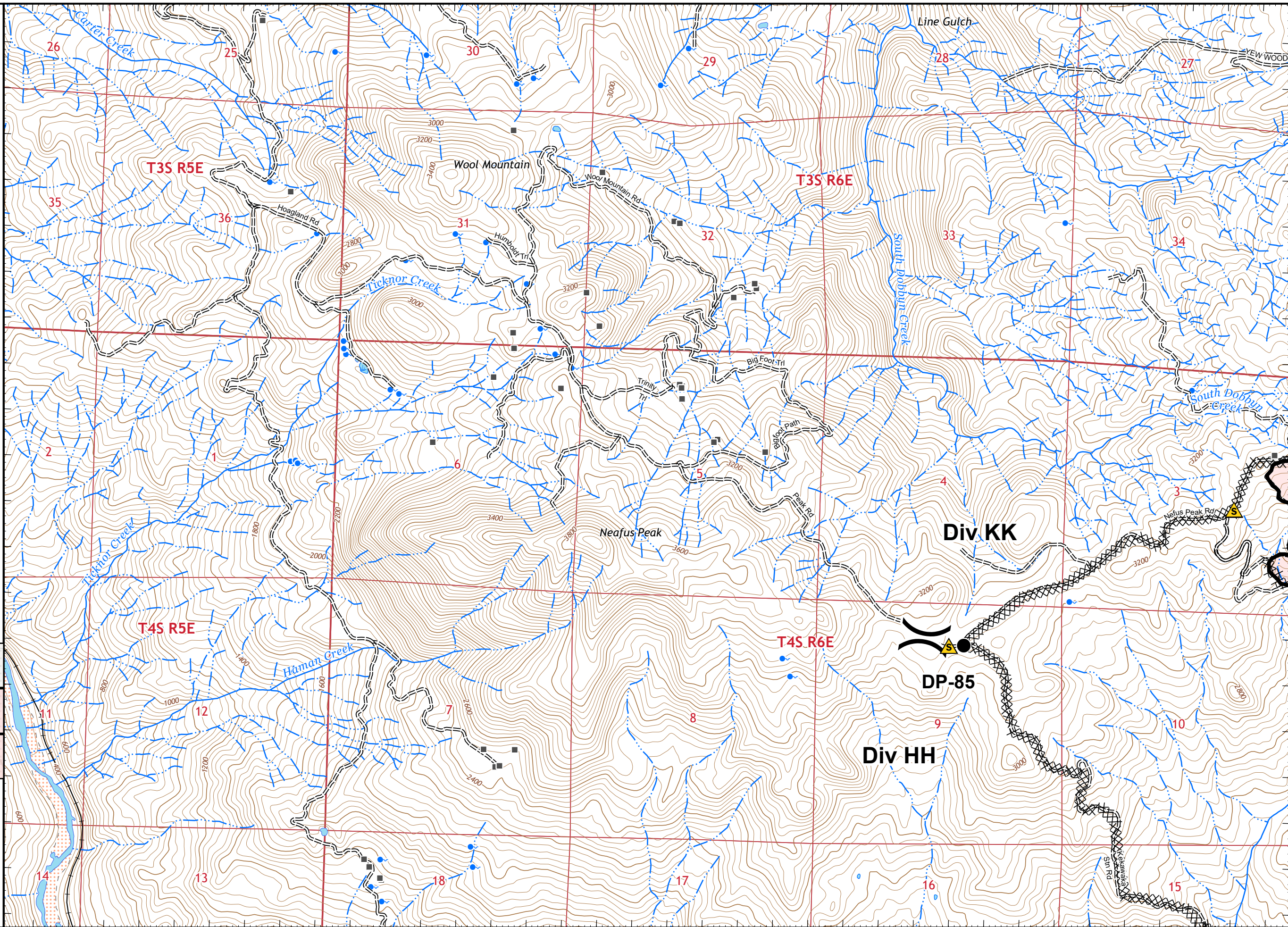
pg. 8	pg. 9
pg. 12	pg. 13
pg. 15	pg. 16



Miles  
0 0.25 0.5

1:24,000

CALFIRE GIS  
9/24/2020  
20:35 hrs



123°34'40"W 123°34'20"W 123°34"W 123°33'40"W 123°33'20"W 123°33"W 123°32'40"W 123°32'20"W 123°32"W 123°31'40"W 123°31'20"W 123°31"W 123°30'40"W 123°30'20"W 123°30"W 123°29'40"W 123°29'20"W 123°29"W



# IAP MAP

August Complex  
West Zone

CA-MEU-10843  
September 25, 2020  
0700 - 0700 NAD 83  
Page 13 of 26  
Branch 11 Div HH/KK

## HUMBOLDT Operational Sector

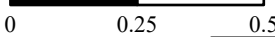
- Zone Boundary
- Wildfire Daily Fire Perimeter
- Uncontrolled Fire Edge
- Contained Line
- Completed Dozer Line
- Completed Hand Line
- Road as Completed Line
- Proposed Dozer Line
- Dip Site
- Drop Point
- Safety Zone
- Structures

### Adjacent Pages

pg. 8	pg. 9	pg. 10
pg. 12	pg. 13	pg. 14
pg. 15	pg. 16	

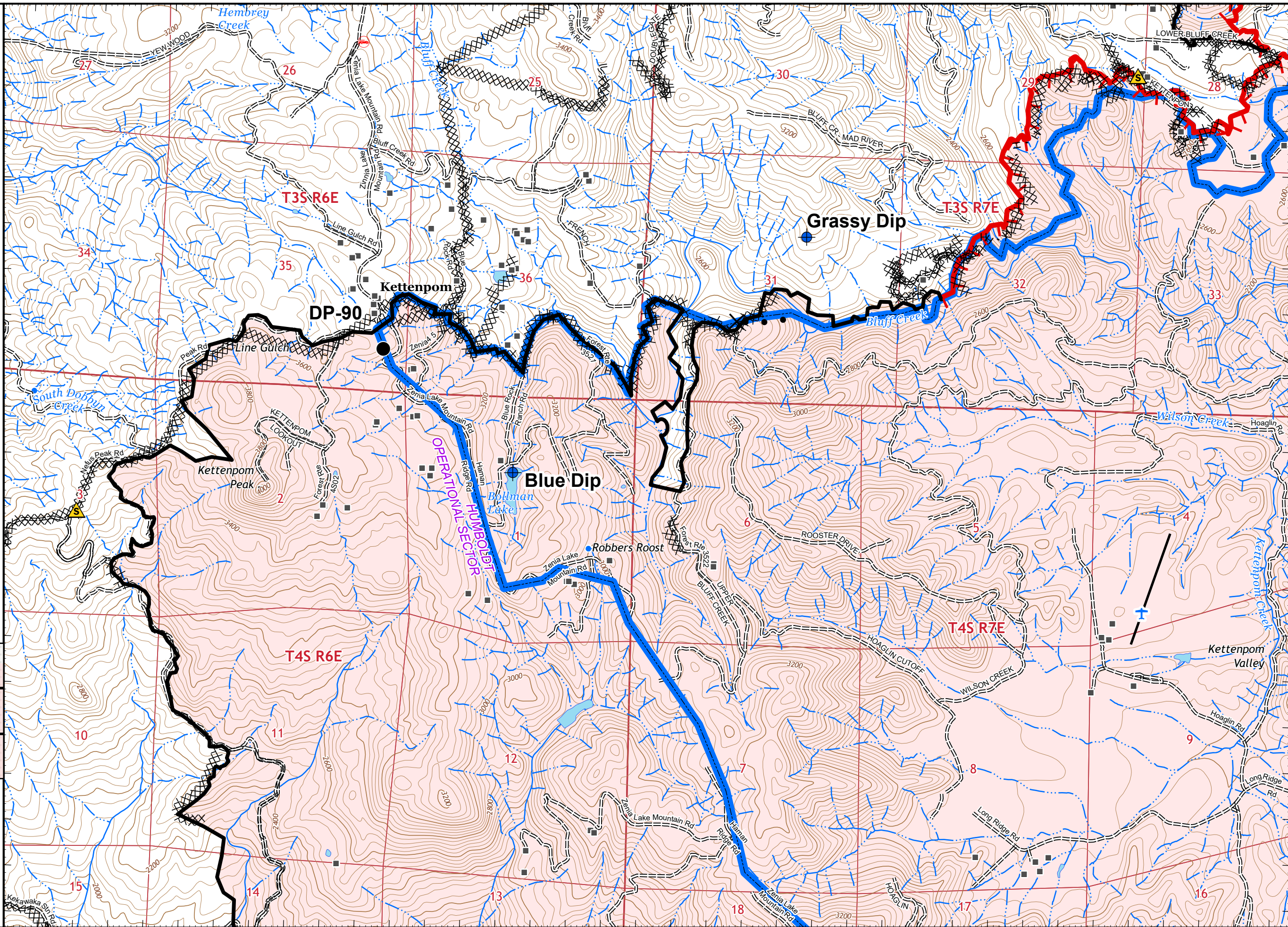


Miles



1:24,000

CALFIRE GIS  
9/24/2020  
20:35 hrs





# IAP MAP

## August Complex West Zone

CA-MEU-10843  
September 25, 2020  
0700 - 0700 NAD 83  
Page 14 of 26  
NORTH ZONE

### HUMBOLDT Operational Sector

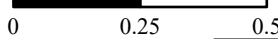
- Zone Boundary
- Wildfire Daily Fire Perimeter
- Uncontrolled Fire Edge
- Contained Line
- Completed Dozer Line
- Completed Hand Line
- Bridge
- Structures

#### Adjacent Pages

pg. 9	pg. 10	pg. 11
pg. 13	pg. 14	
pg. 16		

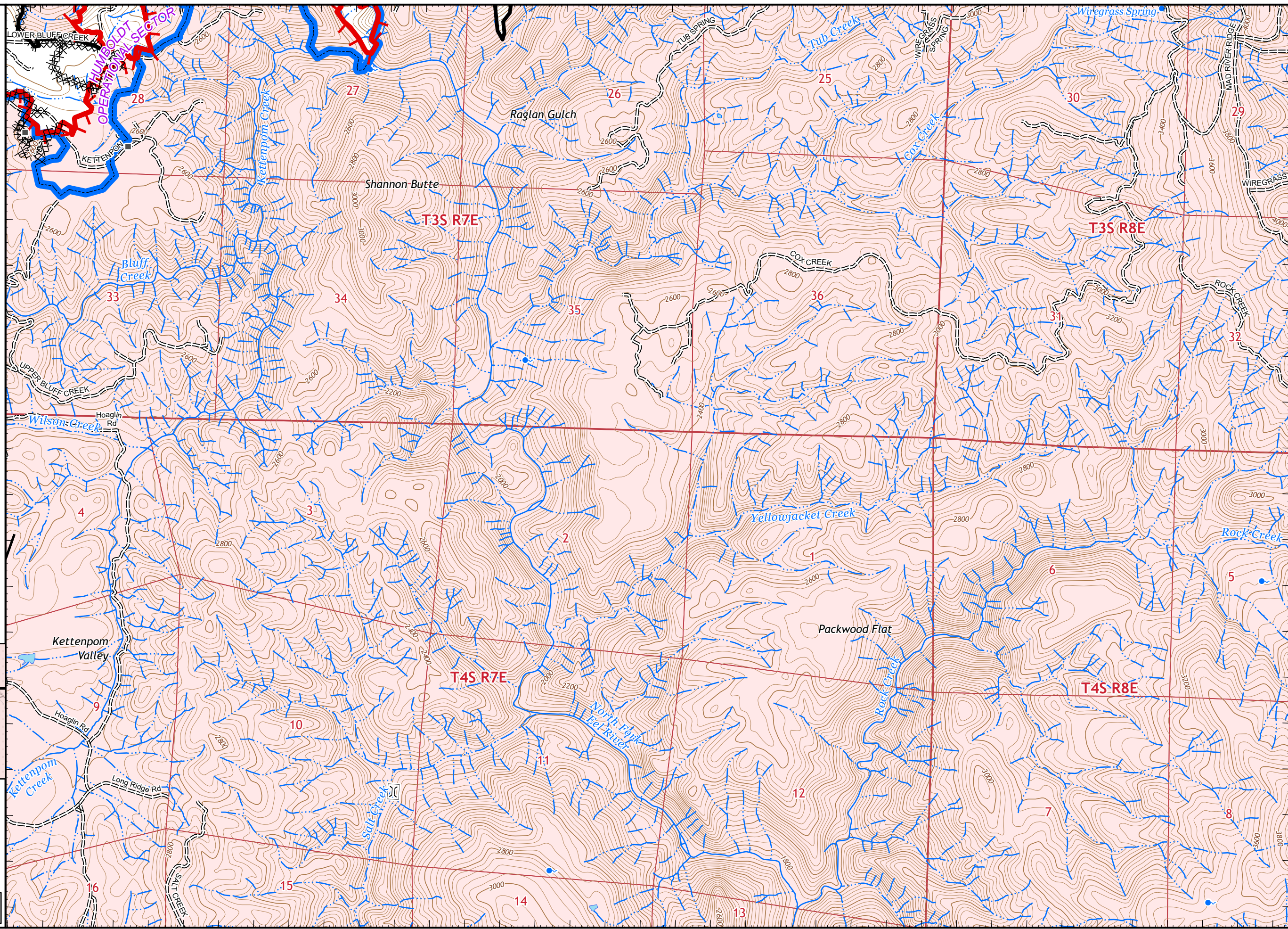


Miles



1:24,000

CALFIRE GIS  
9/24/2020  
20:36 hrs










# IAP MAP

August Complex  
West Zone

CA-MEU-10843  
September 25, 2020  
0700 - 0700 NAD 83  
Page 15 of 26  
Branch 11 Div HH

## HUMBOLDT Operational Sector

-  Wildfire Daily Fire Perimeter
-  Contained Line
-  Completed Dozer Line
-  Proposed Dozer Line
-  Structures

### Adjacent Pages

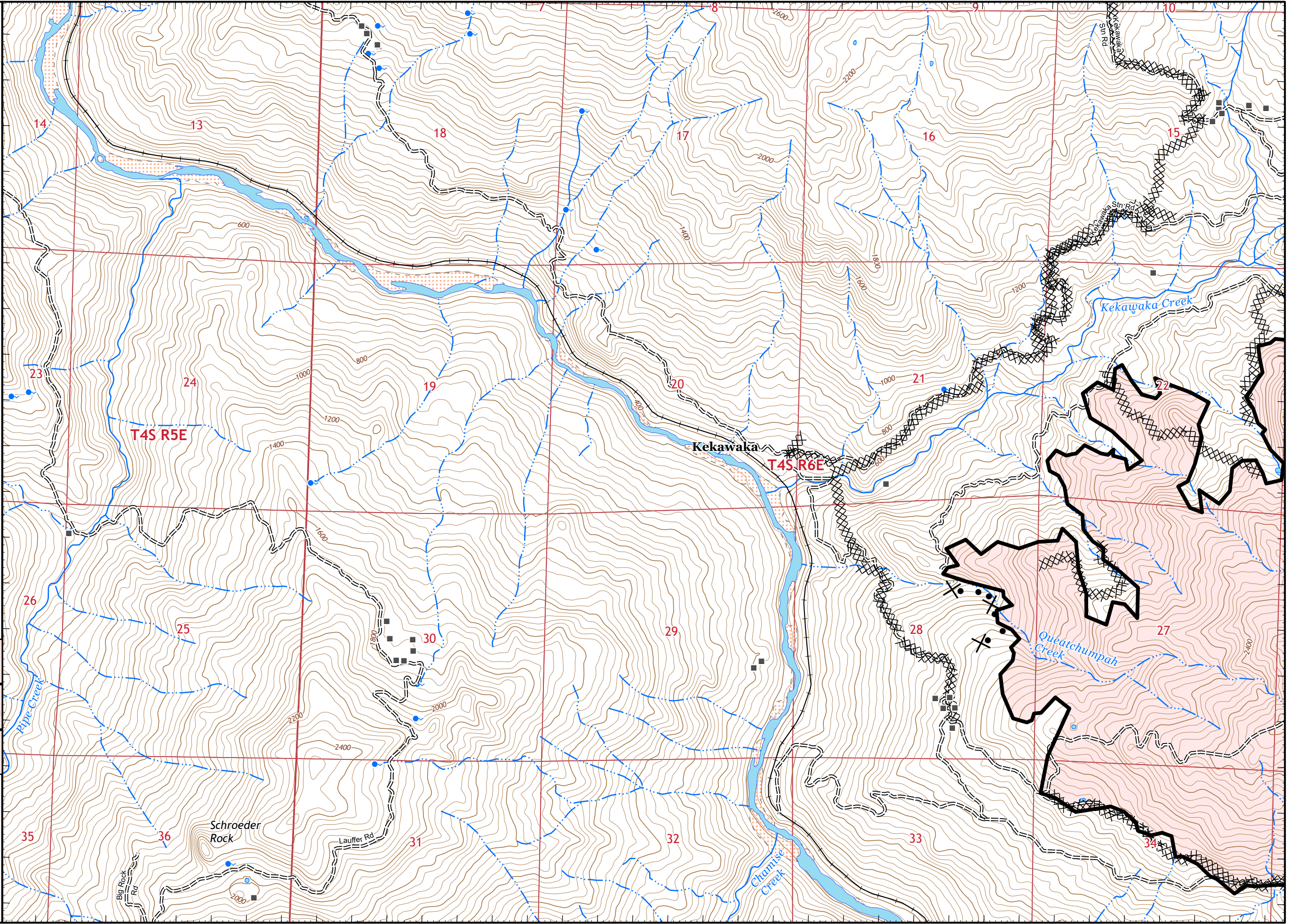
pg. 12	pg. 13
pg. 15	pg. 16
pg. 17	pg. 18



Miles  
0 0.25 0.5

1:24,000

CALFIRE GIS  
9/24/2020  
20:36 hrs







# IAP MAP

## August Complex West Zone

CA-MEU-10843  
September 25, 2020  
0700 - 0700 NAD 83  
Page 16 of 26  
Branch 11 Div HH

### HUMBOLDT Operational Sector

- Zone Boundary
- Wildfire Daily Fire Perimeter
- Contained Line
- Completed Dozer Line
- Structures

#### Adjacent Pages

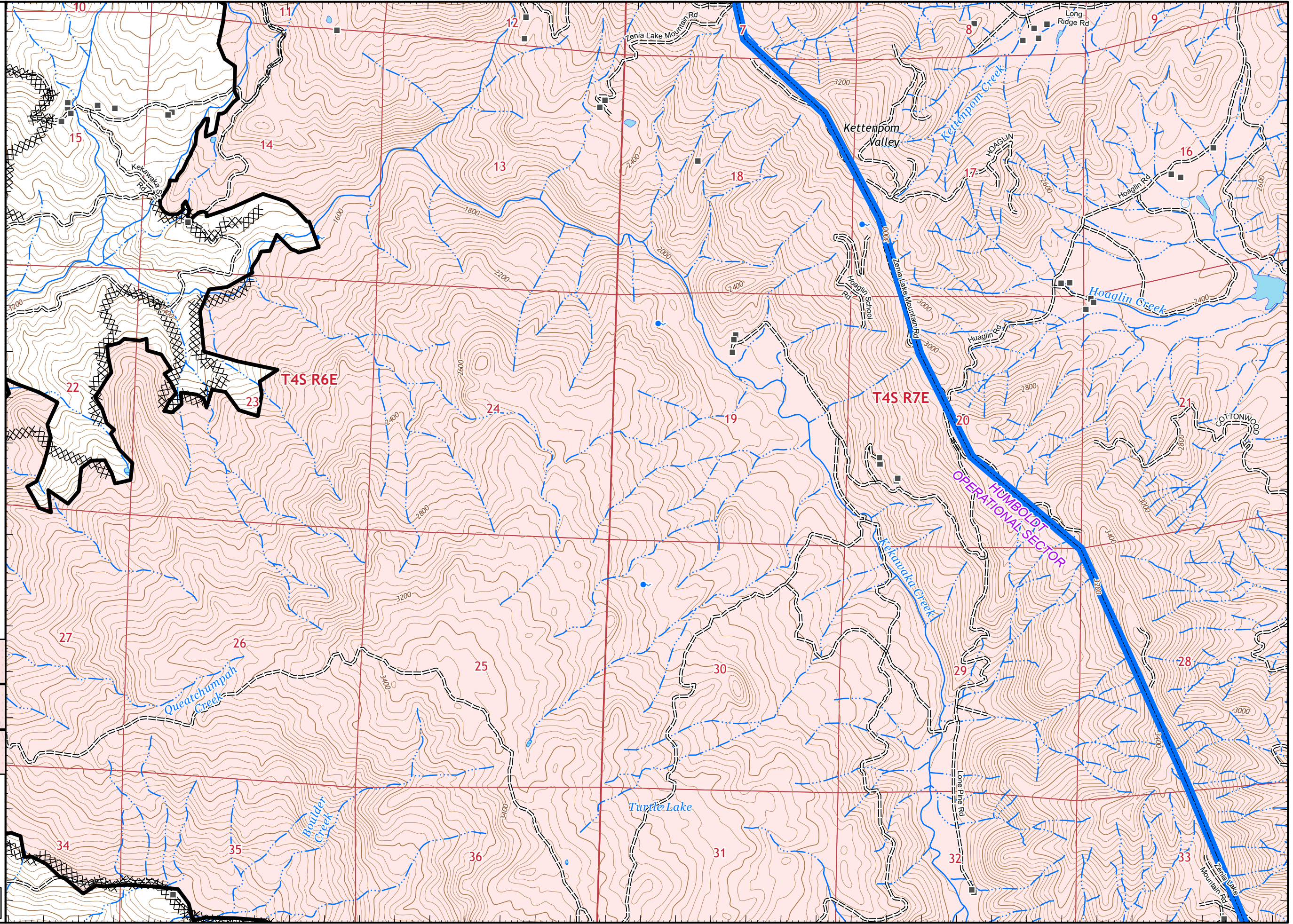
pg. 12	pg. 13	pg. 14
pg. 15	pg. 16	
pg. 17	pg. 18	pg. 19



Miles  
0 0.25 0.5

1:24,000

CALFIRE GIS  
9/24/2020  
20:37 hrs





# IAP MAP

## August Complex West Zone

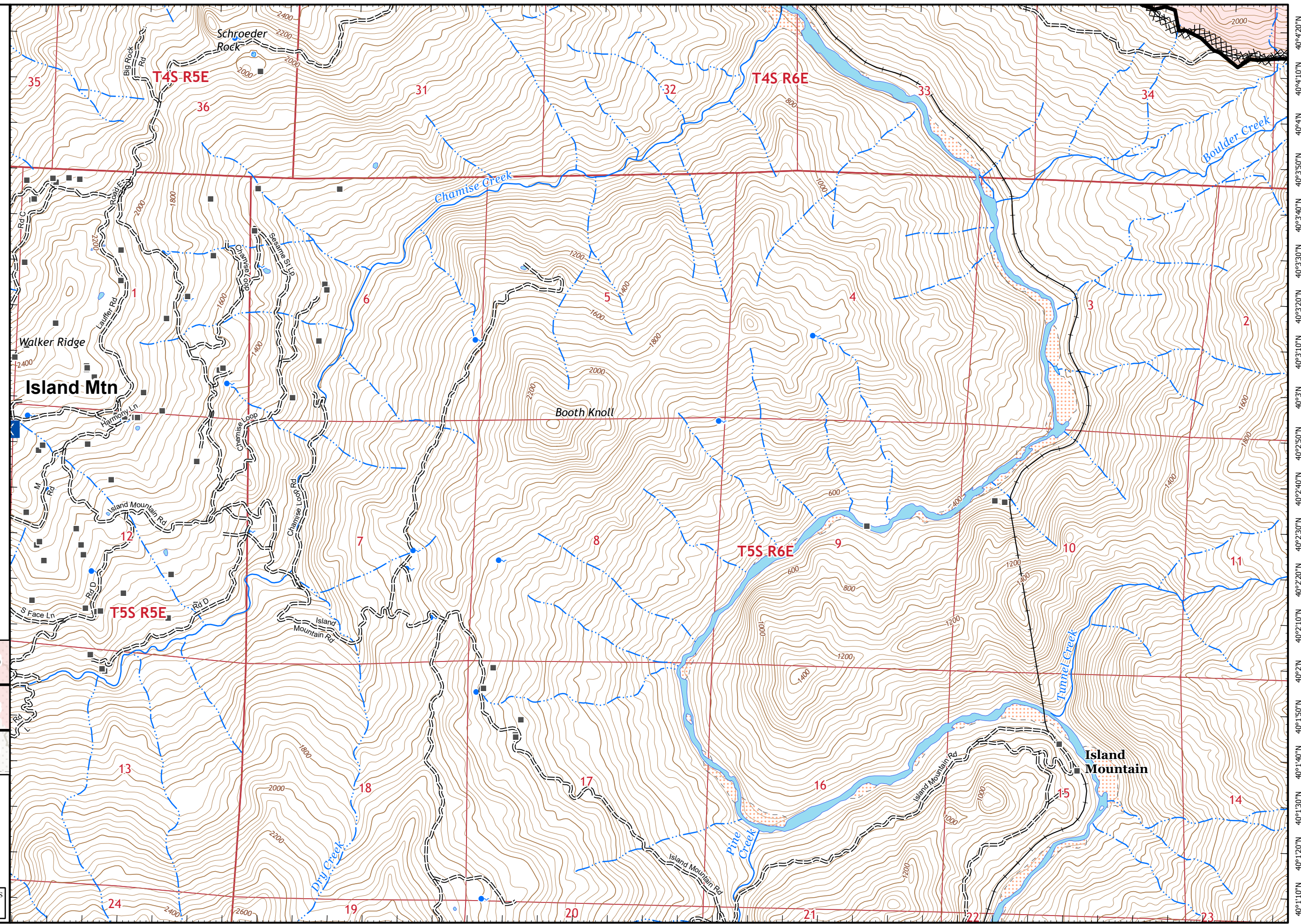
CA-MEU-10843  
September 25, 2020  
0700 - 0700 NAD 83  
Page 17 of 26  
Branch 11 Div HH  
**HUMBOLDT**  
**Operational Sector**

- Wildfire Daily Fire Perimeter
- Contained Line
- Completed Dozer Line
- Mobile Weather Unit
- Structures

### Adjacent Pages

pg. 15	pg. 16
<b>pg. 17</b>	<b>pg. 18</b>
pg. 22	pg. 23

Miles  
0 0.25 0.5  
1:24,000  
CALFIRE GIS  
9/24/2020  
20:37 hrs





# IAP MAP

## August Complex West Zone

CA-MEU-10843  
September 25, 2020  
0700 - 0700 NAD 83  
Page 18 of 26  
Branch 11 Div EE/HH

### HUMBOLDT Operational Sector

-  Zone Boundary
-  Wildfire Daily Fire Perimeter
-  Uncontrolled Fire Edge
-  Contained Line
-  Completed Dozer Line
-  Dip Site
-  Helispot
-  Division Break
-  Structures

#### Adjacent Pages

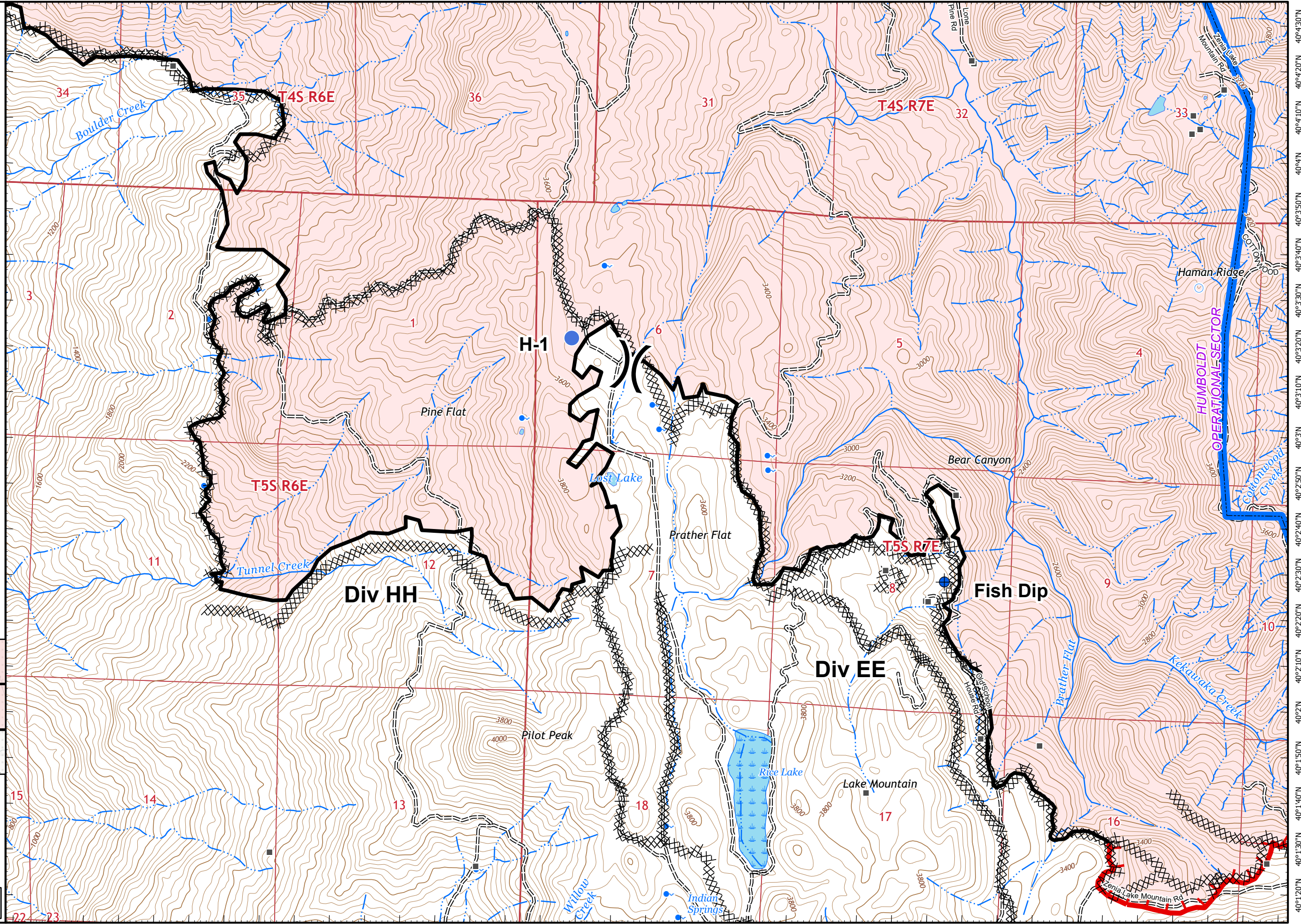
pg. 15	pg. 16	
pg. 17	pg. 18	pg. 19
pg. 22	pg. 23	pg. 24



Miles  
0 0.25 0.5

1:24,000

CALFIRE GIS  
9/24/2020  
20:37 hrs





# IAP MAP

## August Complex West Zone

CA-MEU-10843  
September 25, 2020  
0700 - 0700 NAD 83  
Page 19 of 26  
Branch 11 Div EE

### HUMBOLDT Operational Sector

- Zone Boundary
- Wildfire Daily Fire Perimeter
- Uncontrolled Fire Edge
- Contained Line
- Completed Dozer Line
- Drop Point
- Structures

#### Adjacent Pages

pg. 16		
pg. 18	pg. 19	pg. 20
pg. 23	pg. 24	pg. 25

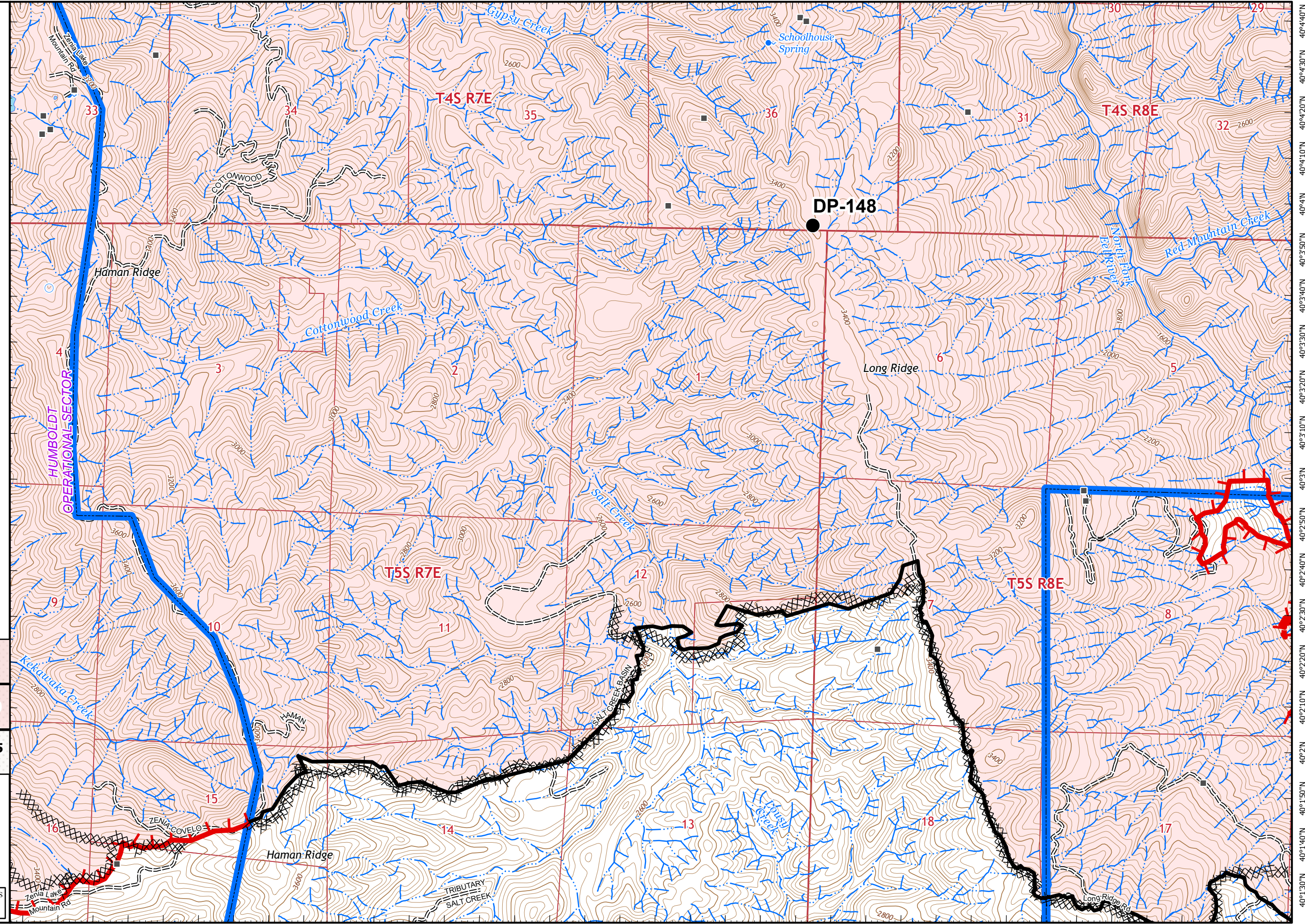


Miles

0 0.25 0.5

1:24,000

CALFIRE GIS  
9/24/2020  
20:38 hrs





# IAP MAP

August Complex  
West Zone

CA-MEU-10843  
September 25, 2020  
0700 - 0700 NAD 83  
Page 20 of 26  
Branch 9/11 Div Y/EE

## HUMBOLDT Operational Sector

- Zone Boundary
- Wildfire Daily Fire Perimeter
- Uncontrolled Fire Edge
- Contained Line
- Completed Dozer Line
- Completed Hand Line
- Road as Completed Line
- Dip Site
- Drop Point
- Branch Break
- Structures

### Adjacent Pages

pg. 19   pg. 20   pg. 21

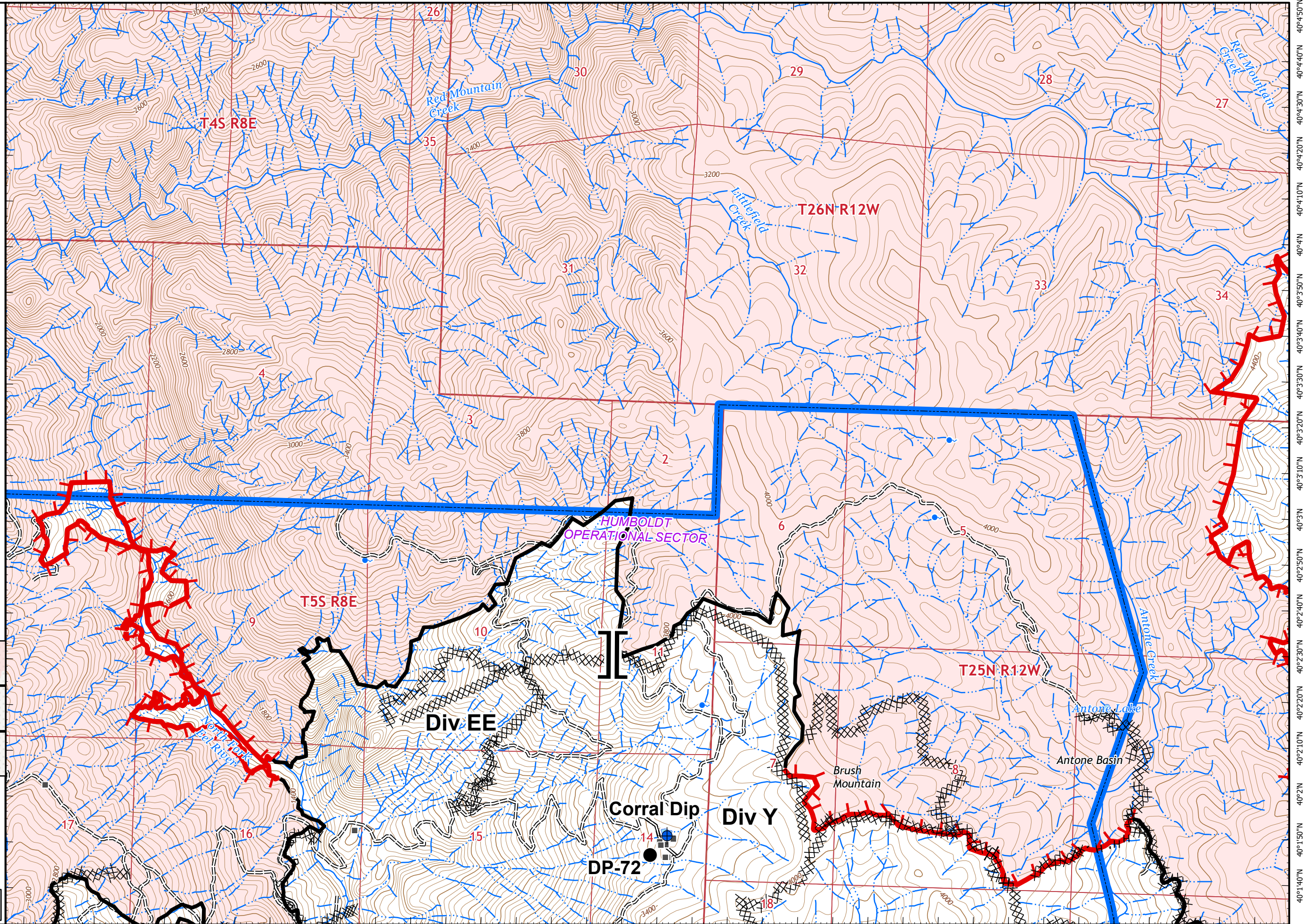
pg. 24   pg. 25   pg. 26



Miles  
0   0.25   0.5

1:24,000

CALFIRE GIS  
9/24/2020  
20:38 hrs





# IAP MAP

## August Complex West Zone

CA-MEU-10843  
September 25, 2020  
0700 - 0700 NAD 83  
Page 21 of 26  
Branch 9 Div Y

### HUMBOLDT Operational Sector

- Wildfire Daily Fire Perimeter
- Uncontrolled Fire Edge
- Contained Line
- Completed Dozer Line

#### Adjacent Pages

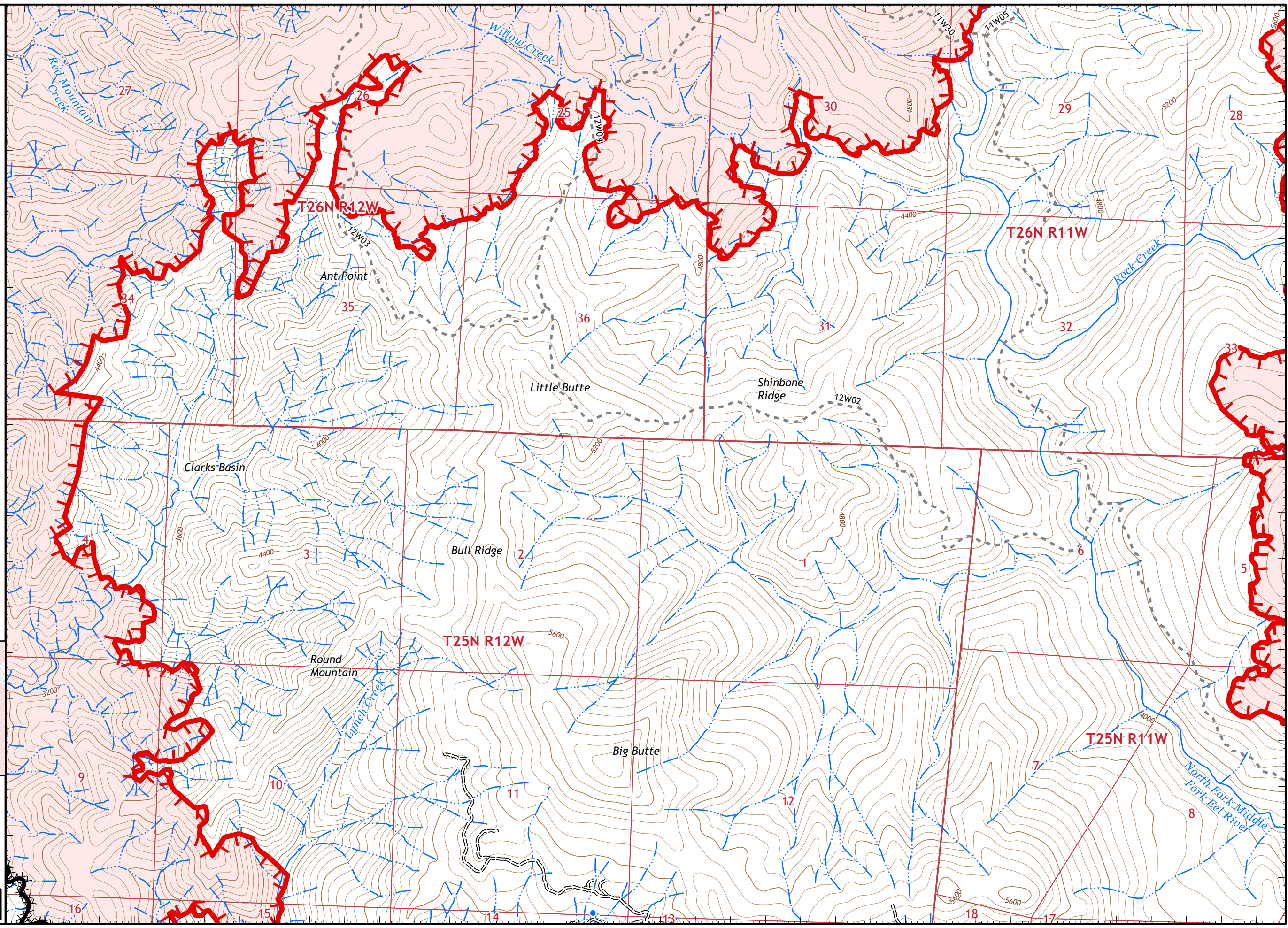
pg. 20	pg. 21
pg. 25	pg. 26



Miles  
0 0.25 0.5

1:24,000

CALFIRE GIS  
9/24/2020  
20:38 hrs





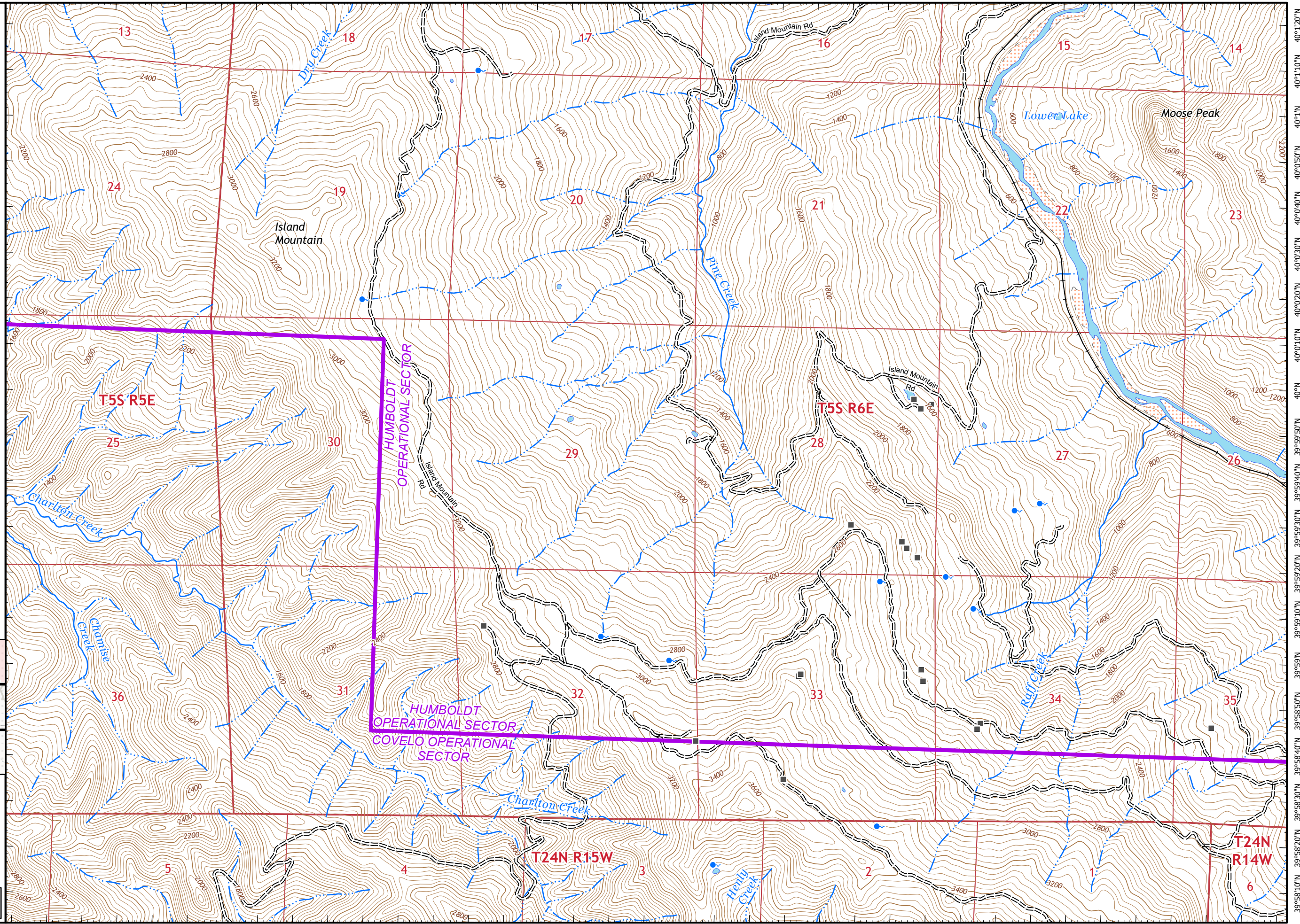
# IAP MAP

## August Complex West Zone

CA-MEU-10843  
September 25, 2020  
0700 - 0700 NAD 83  
Page 22 of 26  
Branch 11 Div EE/HH

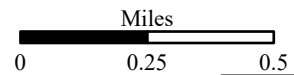
### HUMBOLDT Operational Sector

■ Structures



#### Adjacent Pages

pg. 17	pg. 18
pg. 22	pg. 23



1:24,000

CALFIRE GIS  
9/24/2020  
20:38 hrs



# IAP MAP

## August Complex West Zone

CA-MEU-10843  
September 25, 2020  
0700 - 0700 NAD 83  
Page 23 of 26  
Branch 11 Div EE/HH

### HUMBOLDT Operational Sector

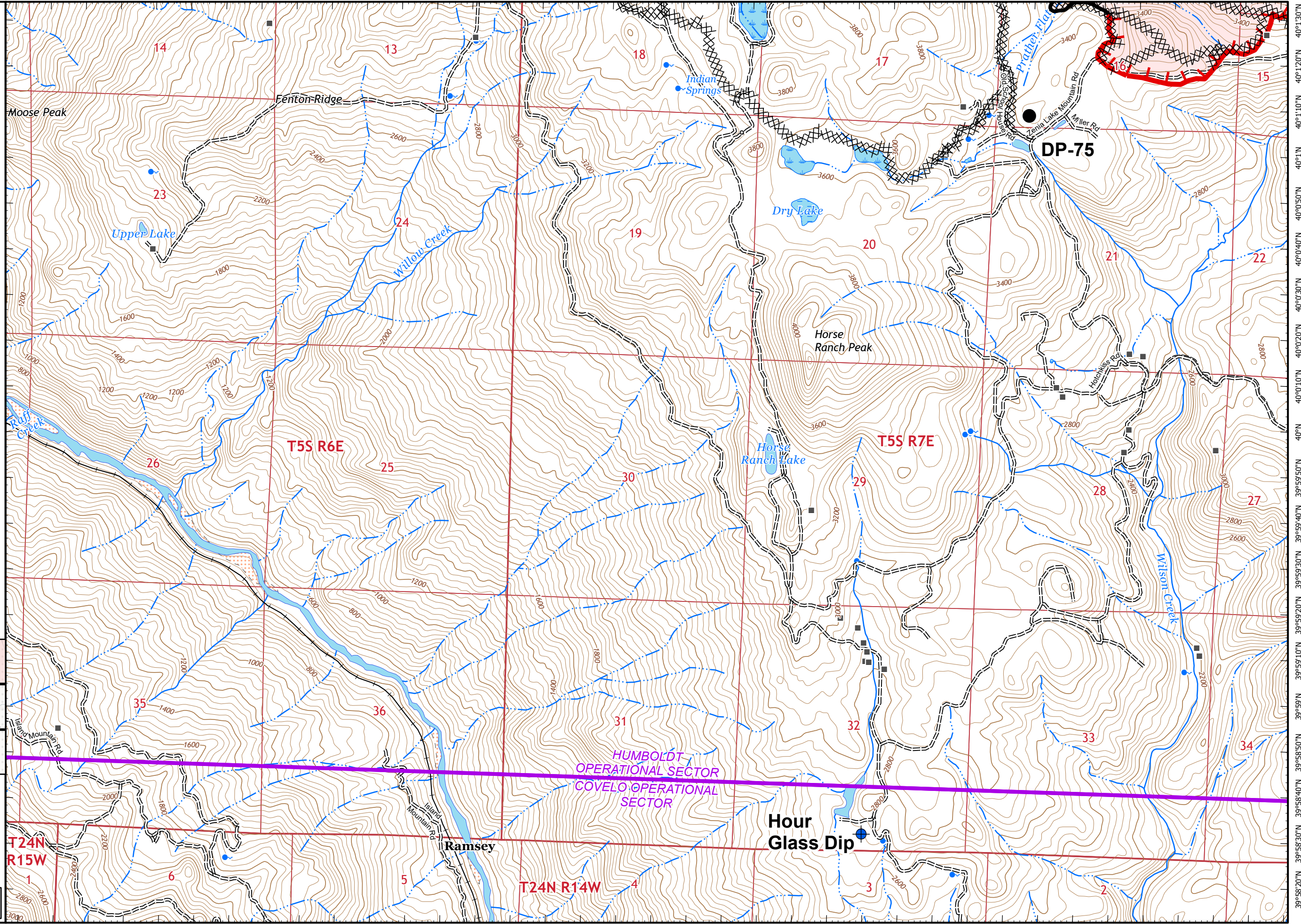
- Wildfire Daily Fire Perimeter
- Uncontrolled Fire Edge
- Contained Line
- Completed Dozer Line
- Dip Site
- Drop Point
- Structures

#### Adjacent Pages

pg. 17	pg. 18	pg. 19
pg. 22	pg. 23	pg. 24



Miles  
0 0.25 0.5  
**1:24,000**  
CALFIRE GIS  
9/24/2020  
20:39 hrs













# IAP MAP

August Complex  
West Zone

CA-MEU-10843  
September 25, 2020  
0700 - 0700 NAD 83  
Page 24 of 26  
Branch 9/11 Div EE

## HUMBOLDT Operational Sector

-  Zone Boundary
-  Wildfire Daily Fire Perimeter
-  Uncontrolled Fire Edge
-  Contained Line
-  Completed Dozer Line
-  Dip Site
-  Structures

### Adjacent Pages

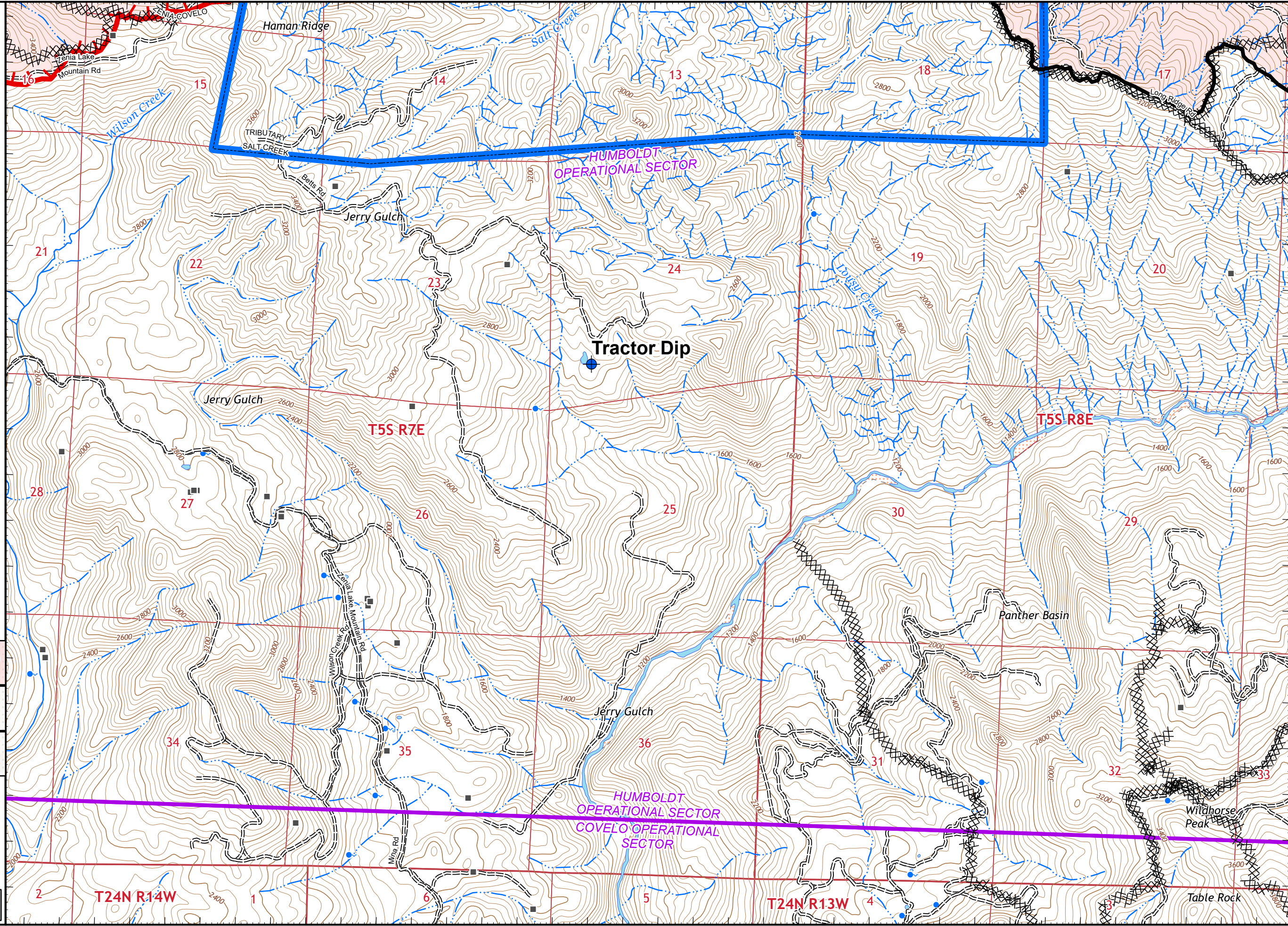
pg. 18	pg. 19	pg. 20
pg. 23	pg. 24	pg. 25



Miles  
0 0.25 0.5

1:24,000

CALFIRE GIS  
9/24/2020  
20:39 hrs





# IAP MAP

## August Complex West Zone

CA-MEU-10843

September 25, 2020

0700 - 0700 NAD 83

Page 25 of 26

Branch 9/11 Div Y/EE

### HUMBOLDT Operational Sector

- Zone Boundary
- Wildfire Daily Fire Perimeter
- Uncontrolled Fire Edge
- Contained Line
- Completed Dozer Line
- Completed Hand Line
- Road as Completed Line
- Bridge
- Dip Site
- Drop Point
- Mobile Weather Unit
- Structures

#### Adjacent Pages

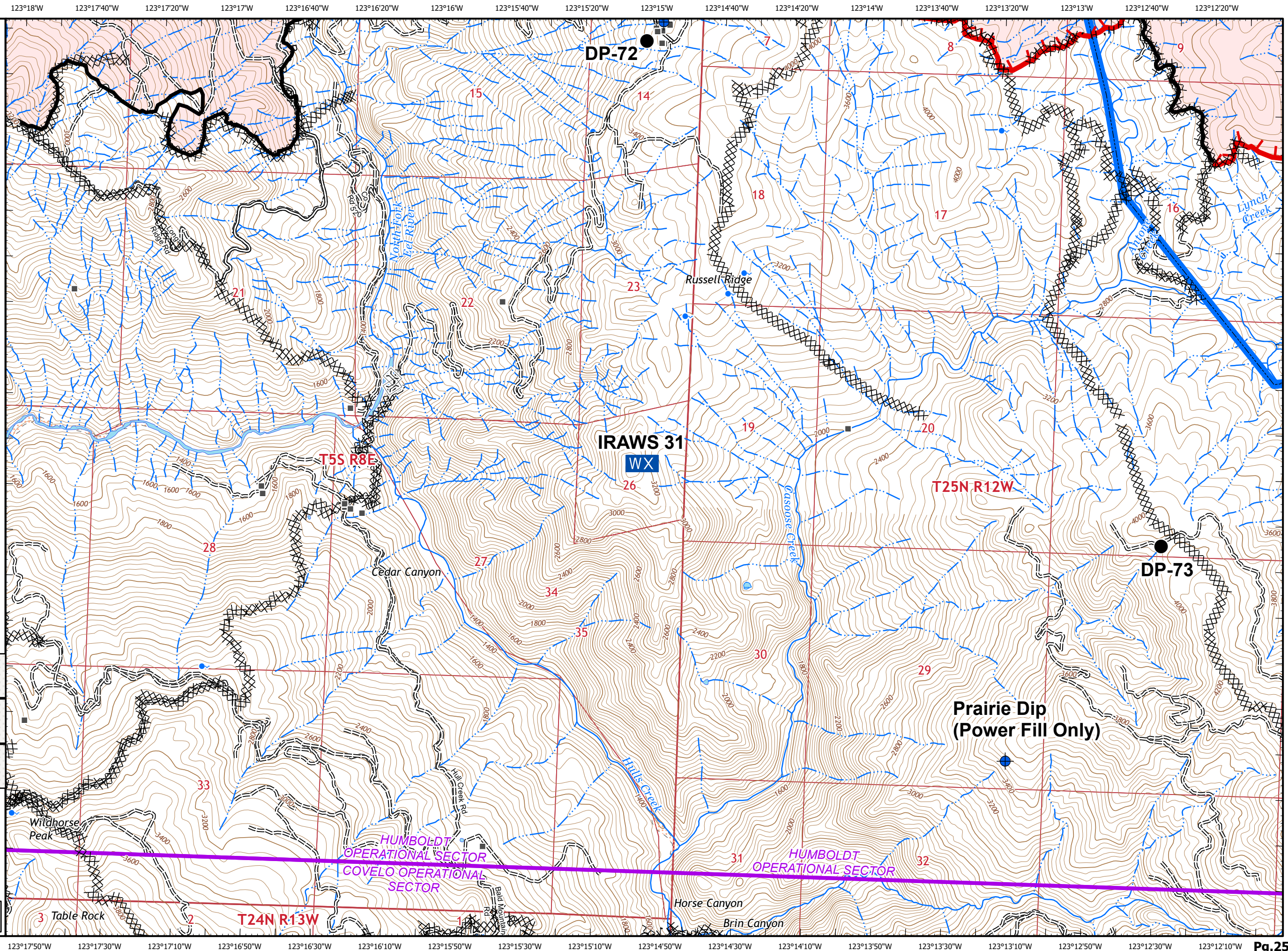
pg. 19	pg. 20	pg. 21
pg. 24	pg. 25	pg. 26



Miles  
0 0.25 0.5

1:24,000

CALFIRE GIS  
9/24/2020  
20:40 hrs





# IAP MAP

## August Complex West Zone


CA-MEU-10843  
September 25, 2020  
0700 - 0700 NAD 83  
Page 26 of 26  
Branch 9 Div Y

### HUMBOLDT Operational Sector

- Zone Boundary
- Wildfire Daily Fire Perimeter
- Uncontrolled Fire Edge
- Contained Line
- Completed Dozer Line
- Drop Point
- Structures

#### Adjacent Pages

pg. 20	pg. 21
pg. 25	pg. 26



Miles  
0 0.25 0.5

1:24,000  
CALFIRE GIS  
9/24/2020  
20:40 hrs

