



# IAP MAP

## August Complex

### West Zone

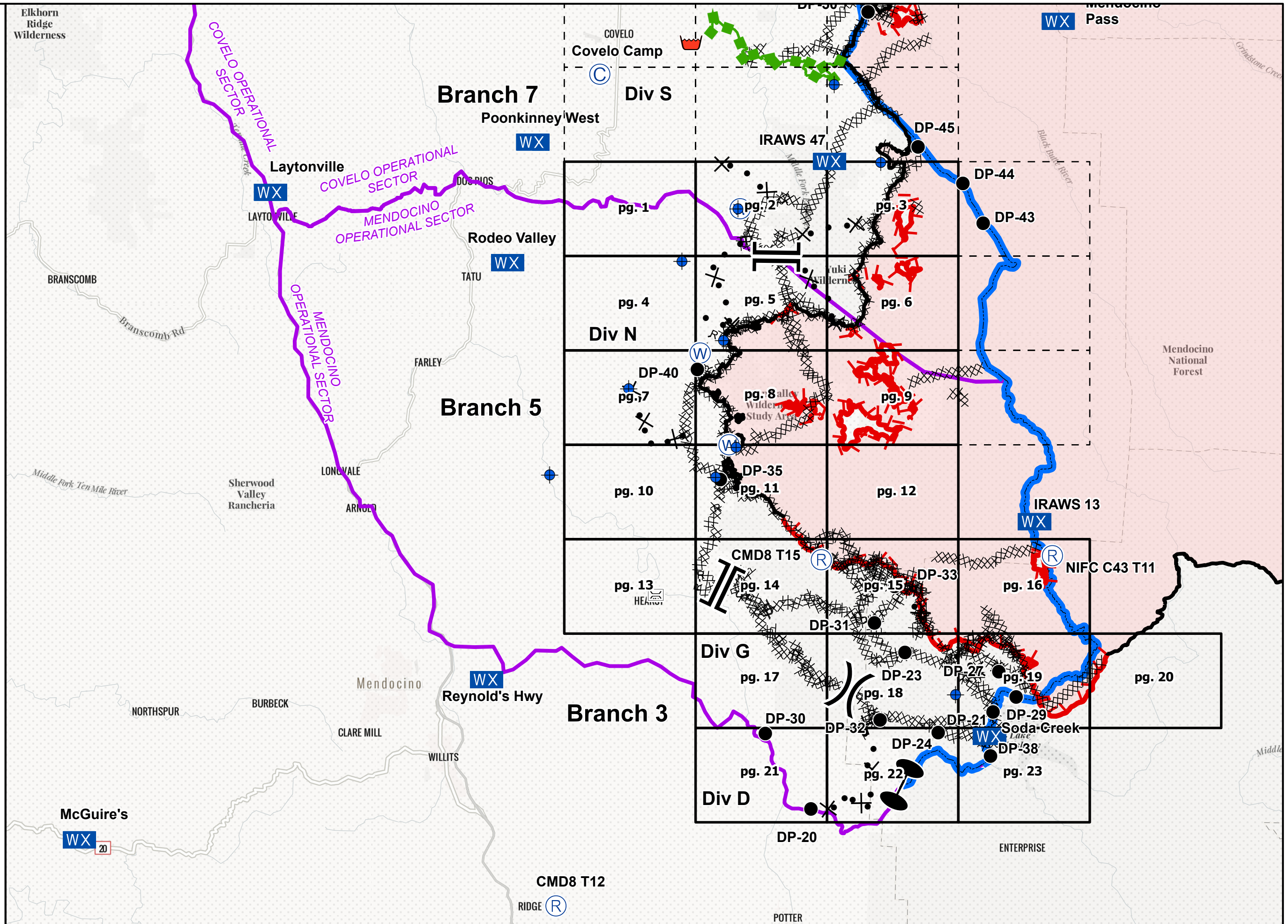
CA-MEU-10843  
 September 25, 2020  
 0700 - 0700 NAD 83  
 Overview

### Mendocino OPERATIONAL SECTOR

- Bridge
- Camp
- Dip Site
- Drop Point
- Mobile Weather Unit
- Repeater
- Retardant/Mud Pit
- Water Source
- Zone Break
- Division Break
- Branch Break
- Zone Boundary
- Operational Sectors
- Uncontrolled Fire Edge
- Contained Line
- Completed Dozer Line
- Completed Hand Line
- Road as Completed Line
- Proposed Dozer Line
- Escape Route
- Wildfire Daily Fire Perimeter



CALFIRE GIS  
 9/24/2020  
 20:30 hrs





123°17'10"W 123°16'50"W 123°16'30"W 123°16'10"W 123°15'50"W 123°15'30"W 123°15'10"W 123°14'50"W 123°14'30"W 123°14'10"W 123°13'50"W 123°13'30"W 123°13'10"W 123°12'50"W 123°12'30"W 123°12'10"W 123°11'50"W 123°11'30"W



# IAP MAP

August Complex  
West Zone

CA-MEU-10843  
September 25, 2020  
0700 - 0700 NAD 83  
Page 1 of 23  
Branch 7 Div S

## Mendocino Operational Sector

- ◆ Dip Site
- Structures

### Adjacent Pages

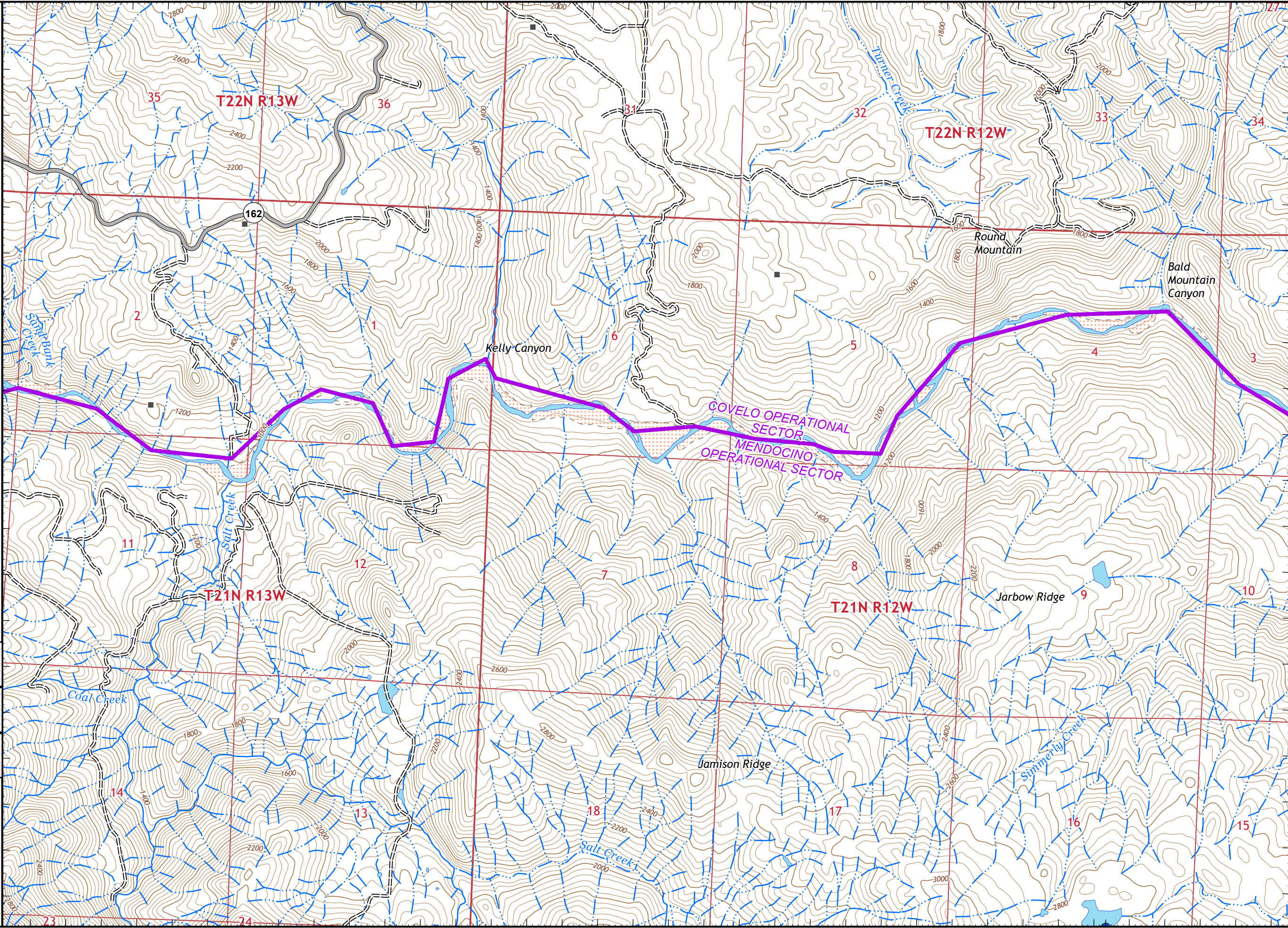
pg. 1	pg. 2
pg. 4	pg. 5



Miles  
0 0.25 0.5

1:24,000

CALFIRE GIS  
9/24/2020  
20:28 hrs



123°17'W 123°16'40"W 123°16'20"W 123°16'W 123°15'40"W 123°15'20"W 123°15'W 123°14'40"W 123°14'20"W 123°14'W 123°13'40"W 123°13'20"W 123°13'W 123°12'40"W 123°12'20"W 123°12'W 123°11'40"W 123°11'20"W Pg.1





# IAP MAP

August Complex  
West Zone

CA-MEU-10843  
September 25, 2020  
0700 - 0700 NAD 83  
Page 2 of 23  
Branch 7 Div S

## Mendocino Operational Sector

- XX Completed Dozer Line
- X• Proposed Dozer Line
- ◆ Dip Site
- WX Mobile Weather Unit
- W Water Source
- || Branch Break
- Structures

### Adjacent Pages

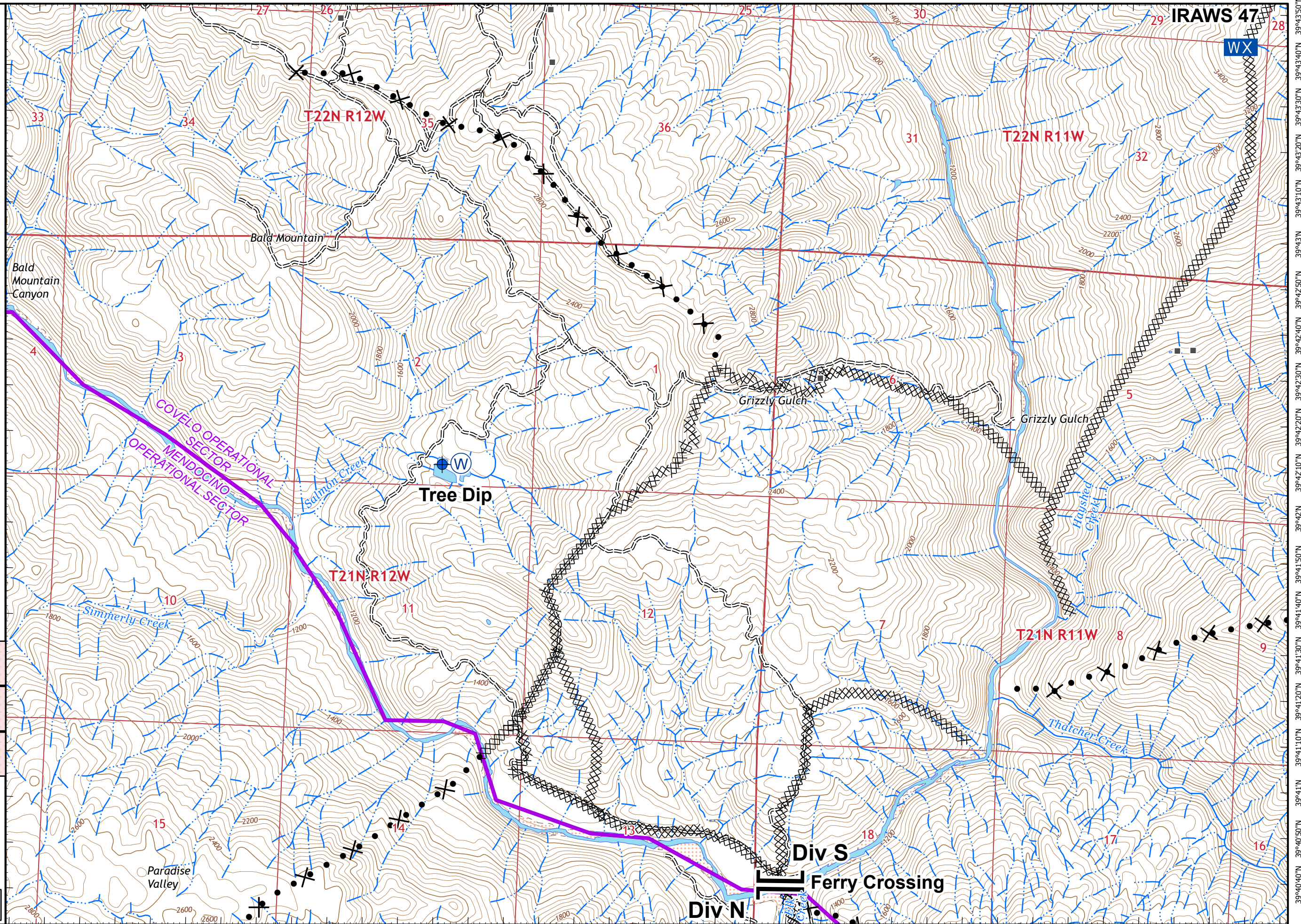
pg. 1	pg. 2	pg. 3
pg. 4	pg. 5	pg. 6



Miles  
0 0.25 0.5

1:24,000

CALFIRE GIS  
9/24/2020  
20:28 hrs







# IAP MAP

August Complex  
West Zone

CA-MEU-10843  
September 25, 2020  
0700 - 0700 NAD 83  
Page 3 of 23  
Branch 7 Div S

## Mendocino Operational Sector

- Zone Boundary
- Wildfire Daily Fire Perimeter
- Uncontrolled Fire Edge
- Contained Line
- Completed Dozer Line
- Completed Hand Line
- Proposed Dozer Line
- Dip Site
- Drop Point
- Mobile Weather Unit
- Structures

### Adjacent Pages

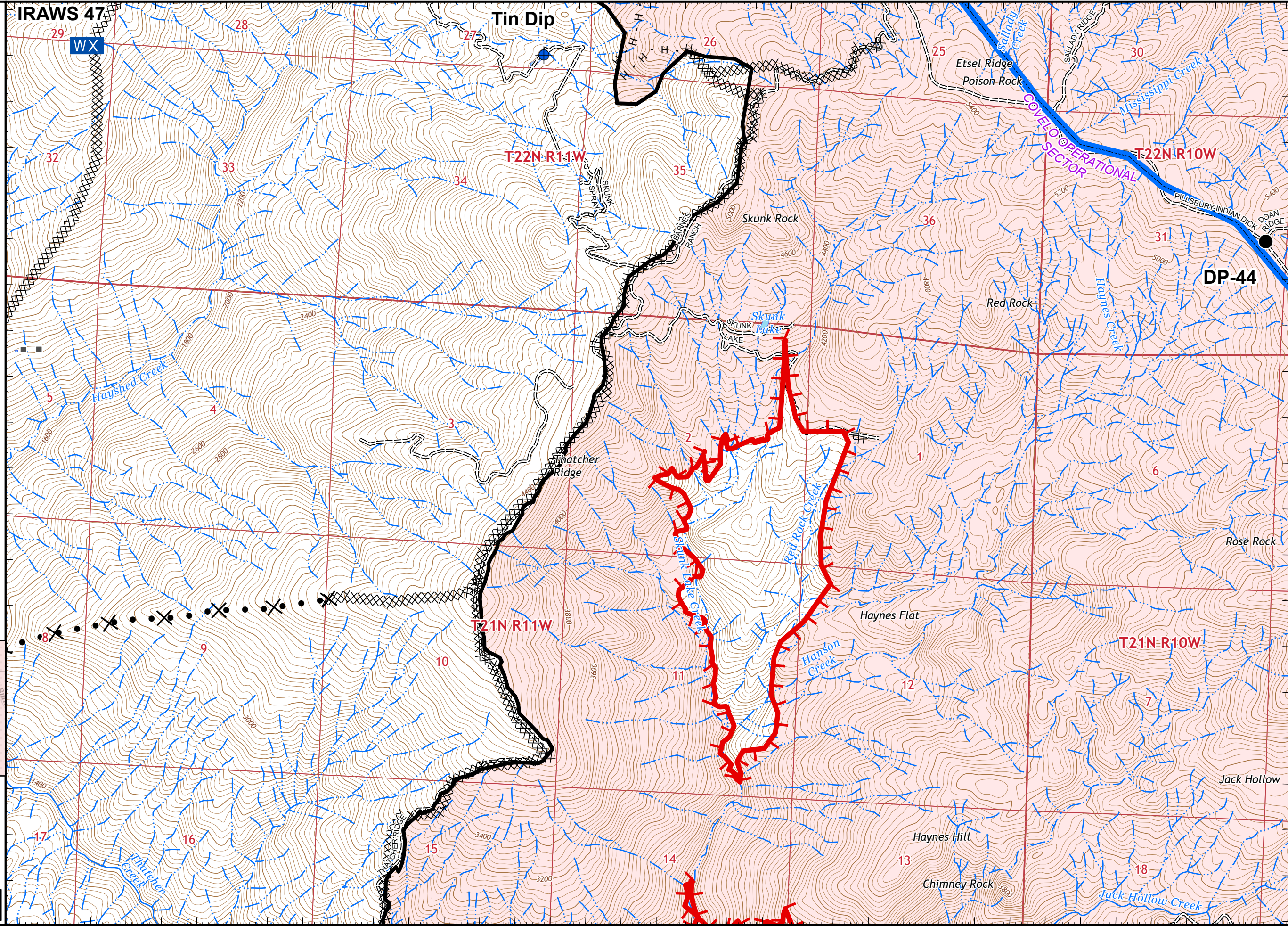
pg. 2	pg. 3
pg. 5	pg. 6



Miles  
0 0.25 0.5

1:24,000

CALFIRE GIS  
9/24/2020  
20:29 hrs







# IAP MAP

August Complex  
West Zone

CA-MEU-10843  
September 25, 2020  
0700 - 0700 NAD 83  
Page 4 of 23  
Branch 5 Div N

## Mendocino Operational Sector

- R Road as Completed Line
- X• Proposed Dozer Line
- Dip Site
- ⊙ Water Source
- Structures

### Adjacent Pages

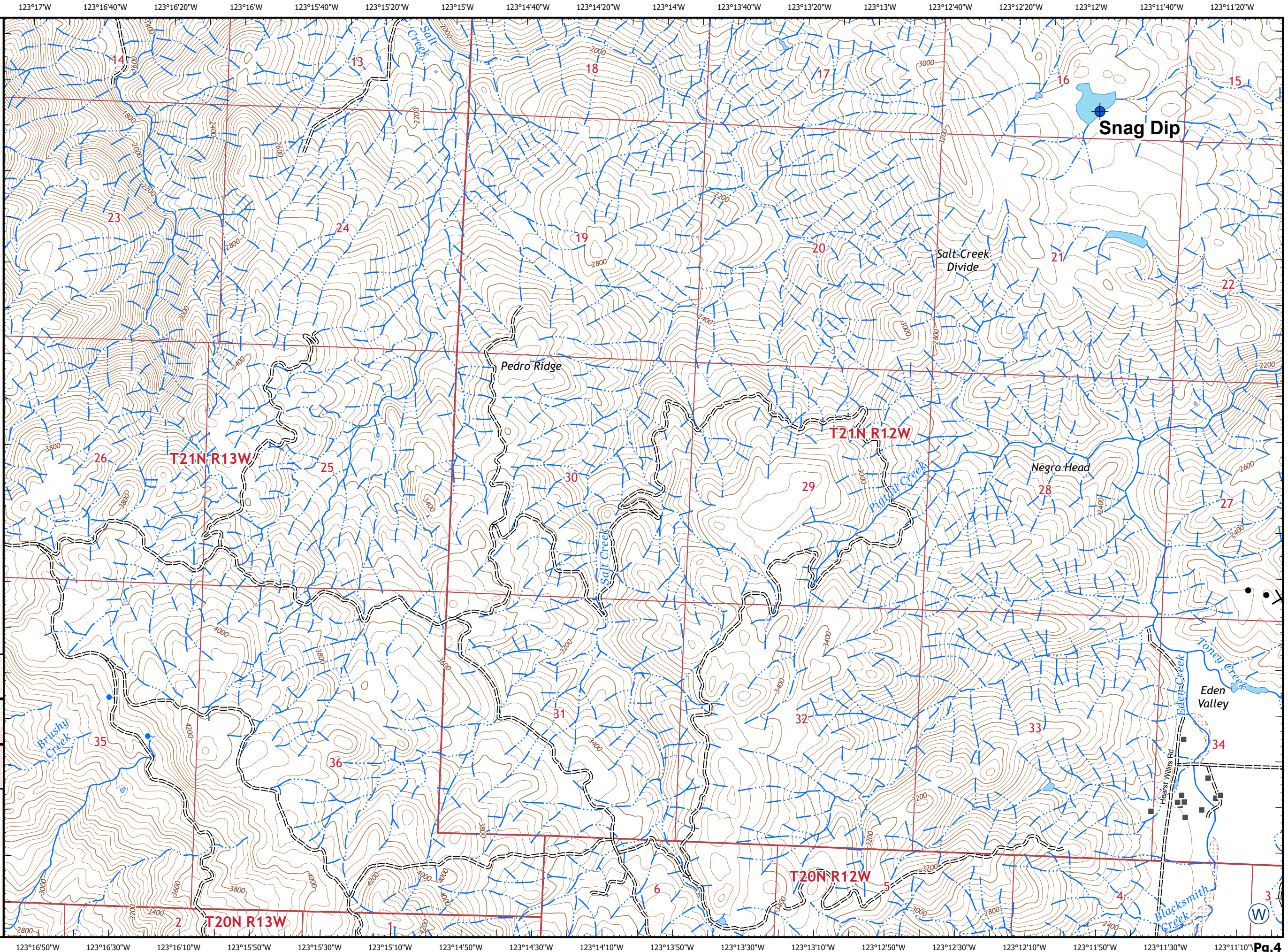
pg. 1	pg. 2
pg. 4	pg. 5
pg. 7	pg. 8



Miles  
0 0.25 0.5

1:24,000

CALFIRE GIS  
9/24/2020  
20:29 hrs







# IAP MAP

August Complex  
West Zone

CA-MEU-10843  
September 25, 2020  
0700 - 0700 NAD 83  
Page 5 of 23  
Branch 5 Div N

## Mendocino Operational Sector

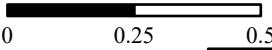
- Wildfire Daily Fire Perimeter
- Uncontrolled Fire Edge
- Contained Line
- Completed Dozer Line
- Road as Completed Line
- Proposed Dozer Line
- Dip Site
- Water Source
- Branch Break
- Structures

### Adjacent Pages

pg. 1	pg. 2	pg. 3
pg. 4	pg. 5	pg. 6
pg. 7	pg. 8	pg. 9

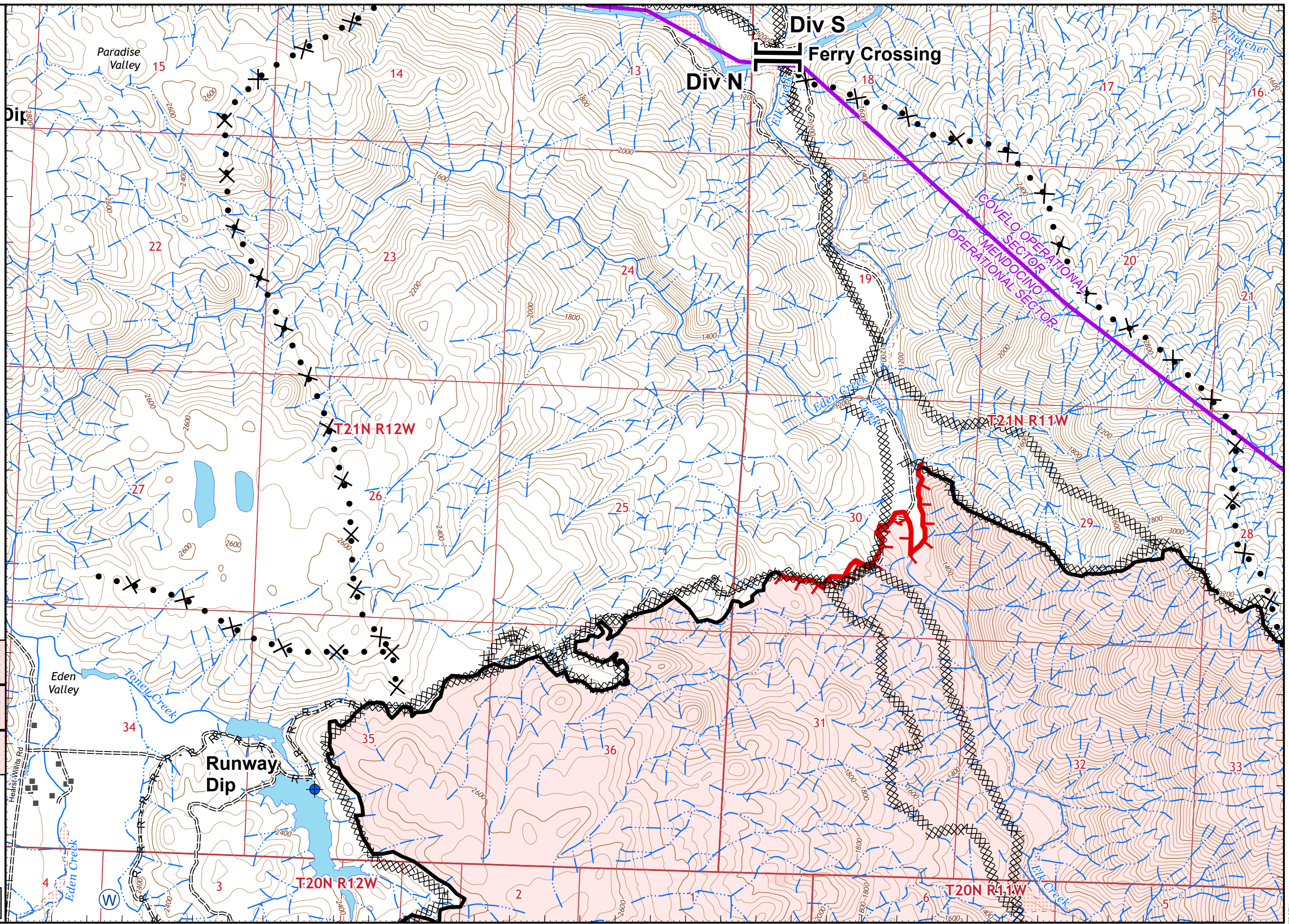


Miles



1:24,000

CALFIRE GIS  
9/24/2020  
20:30 hrs







# IAP MAP

## August Complex West Zone


CA-MEU-10843  
September 25, 2020  
0700 - 0700 NAD 83  
Page 6 of 23  
Branch 5 Div N

### Mendocino Operational Sector

- Wildfire Daily Fire Perimeter
- Uncontrolled Fire Edge
- Contained Line
- Completed Dozer Line
- Proposed Dozer Line
- Structures

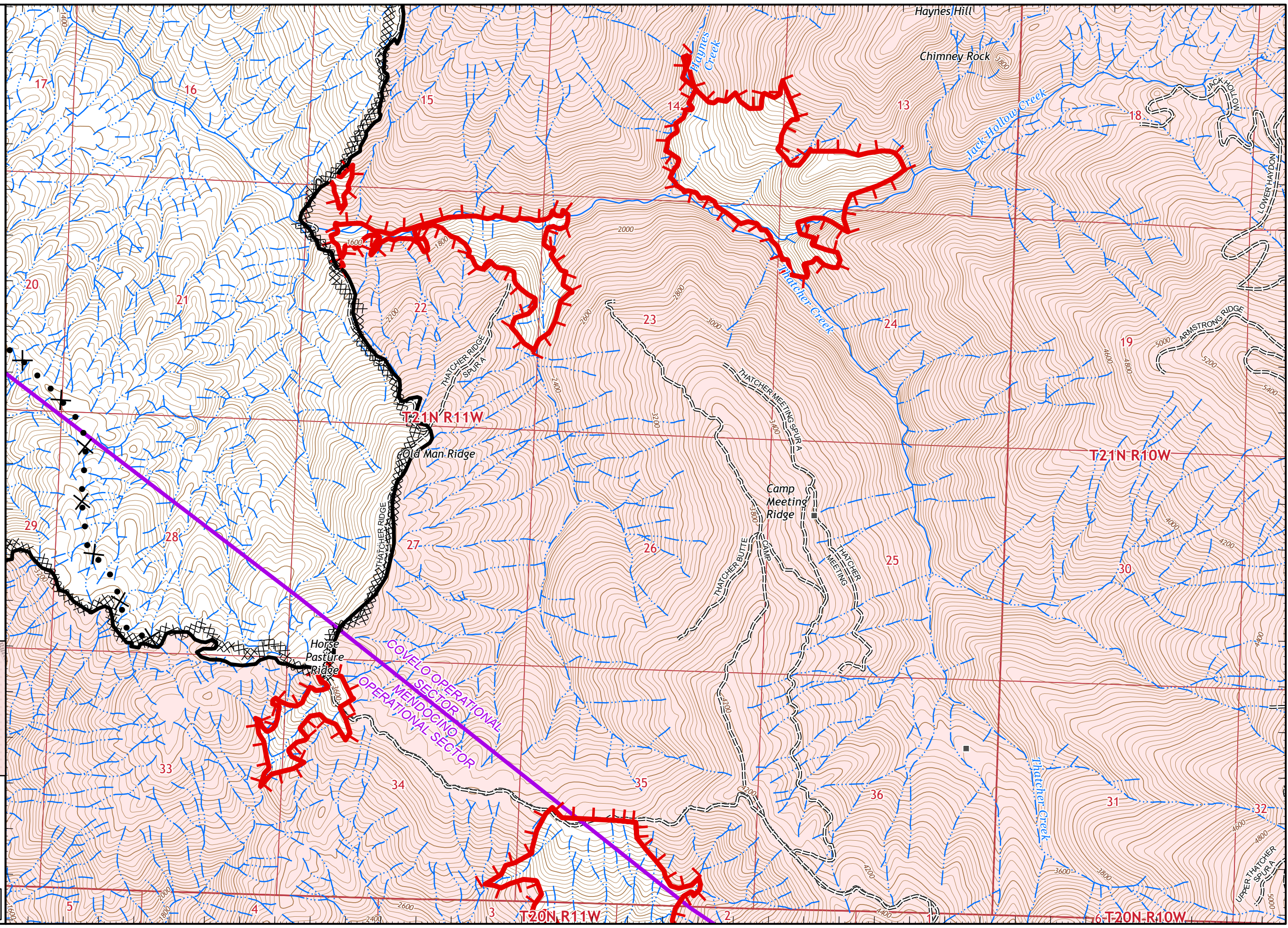
#### Adjacent Pages

pg. 2	pg. 3	
pg. 5	pg. 6	
pg. 8	pg. 9	



1:24,000

CALFIRE GIS  
9/24/2020  
20:30 hrs







# IAP MAP

## August Complex West Zone

CA-MEU-10843  
September 25, 2020  
0700 - 0700 NAD 83  
Page 7 of 23  
Branch 5 Div N

### Mendocino Operational Sector

- Wildfire Daily Fire Perimeter
- Contained Line
- Completed Dozer Line
- Road as Completed Line
- Proposed Dozer Line
- Dip Site
- Drop Point
- Water Source
- Structures

### Adjacent Pages

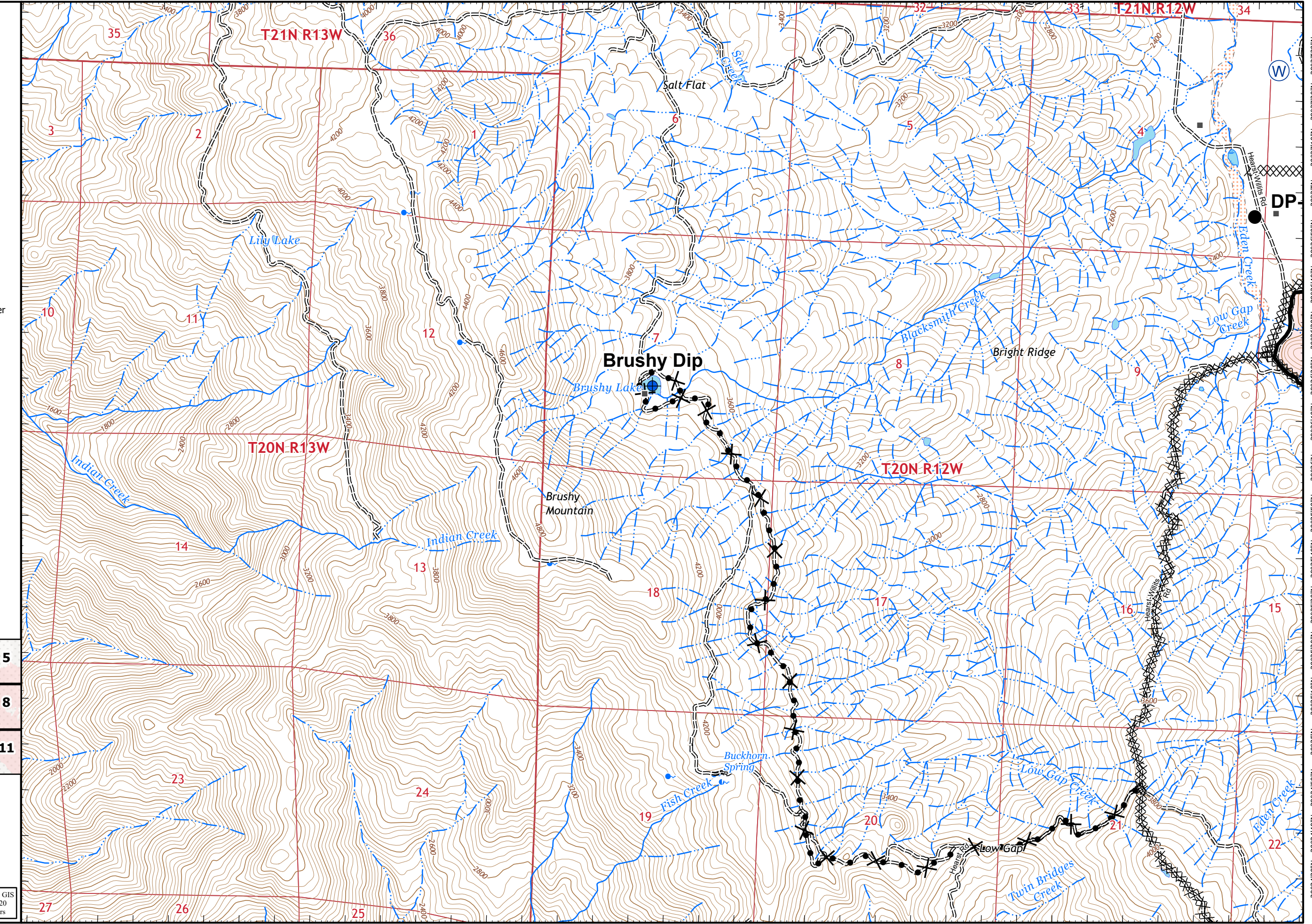
pg. 4	pg. 5
pg. 7	pg. 8
pg. 10	pg. 11



Miles  
0 0.25 0.5

1:24,000

CALFIRE GIS  
9/24/2020  
20:32 hrs
















# IAP MAP

## August Complex West Zone

CA-MEU-10843  
September 25, 2020  
0700 - 0700 NAD 83  
Page 8 of 23  
Branch 5 Div N

### Mendocino Operational Sector

-  Wildfire Daily Fire Perimeter
-  Uncontrolled Fire Edge
-  Contained Line
-  Completed Dozer Line
-  Road as Completed Line
-  Dip Site
-  Drop Point
-  Water Source
-  Structures

### Adjacent Pages

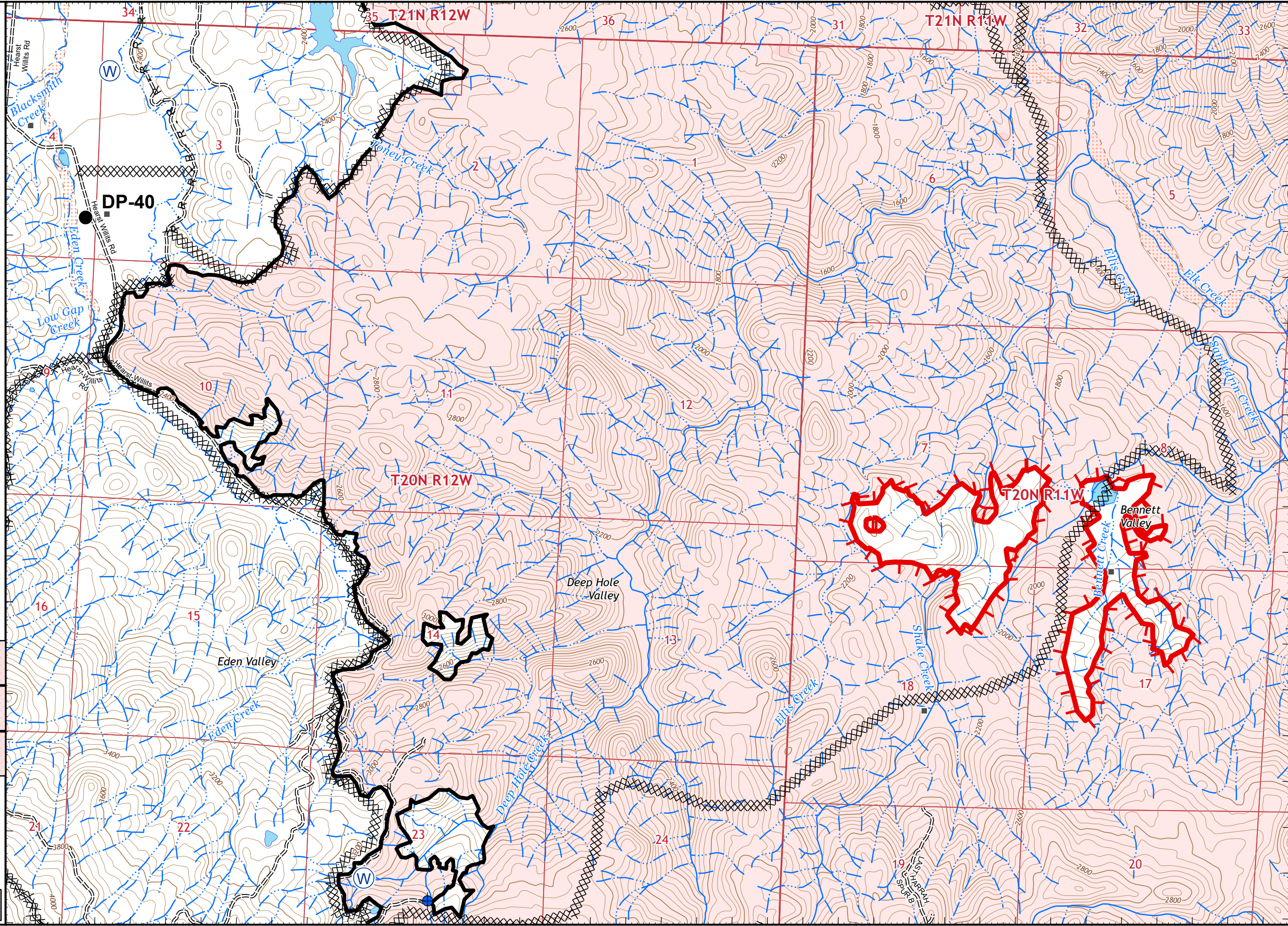
pg. 4	pg. 5	pg. 6
pg. 7	pg. 8	pg. 9
pg. 10	pg. 11	pg. 12



0 0.25 0.5  
Miles

1:24,000

CALFIRE GIS  
9/24/2020  
20:33 hrs







# IAP MAP

## August Complex West Zone

CA-MEU-10843  
September 25, 2020  
0700 - 0700 NAD 83  
Page 9 of 23  
Branch 5 Div N

### Mendocino Operational Sector

- Wildfire Daily Fire Perimeter
- Uncontrolled Fire Edge
- Completed Dozer Line
- Structures

#### Adjacent Pages

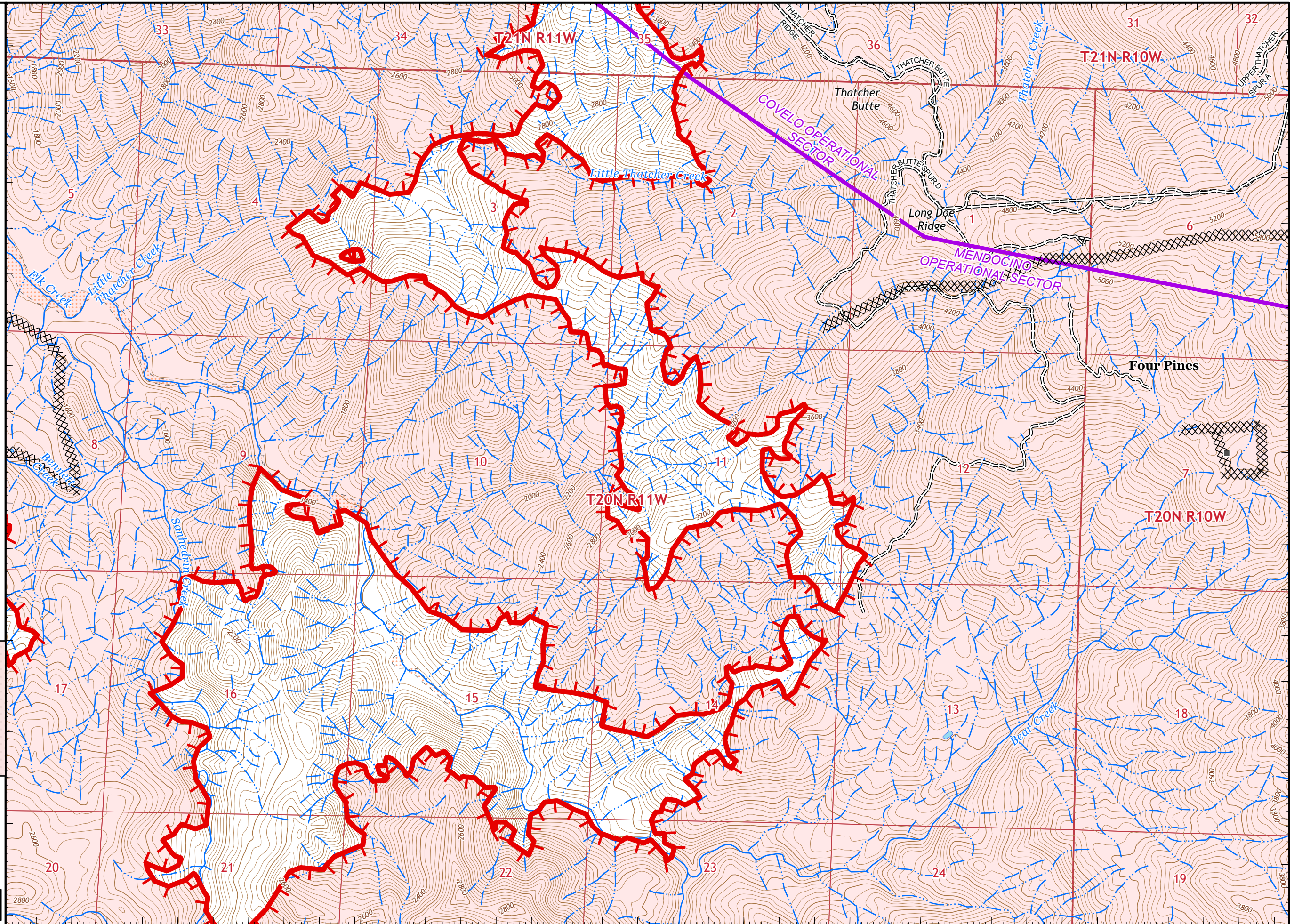
pg. 5	pg. 6	
pg. 8	pg. 9	
pg. 11	pg. 12	



Miles  
0 0.25 0.5

1:24,000

CALFIRE GIS  
9/24/2020  
20:33 hrs





123°16'50"W 123°16'30"W 123°16'10"W 123°15'50"W 123°15'30"W 123°15'10"W 123°14'50"W 123°14'30"W 123°14'10"W 123°13'50"W 123°13'30"W 123°13'10"W 123°12'50"W 123°12'30"W 123°12'10"W 123°11'50"W 123°11'30"W 123°11'10"W 123°10'50"W



# IAP MAP

August Complex  
West Zone

CA-MEU-10843  
September 25, 2020  
0700 - 0700 NAD 83  
Page 10 of 23  
Branch 5 Div N

Mendocino  
Operational Sector

- XX Completed Dozer Line
- X• Proposed Dozer Line
- Structures

### Adjacent Pages

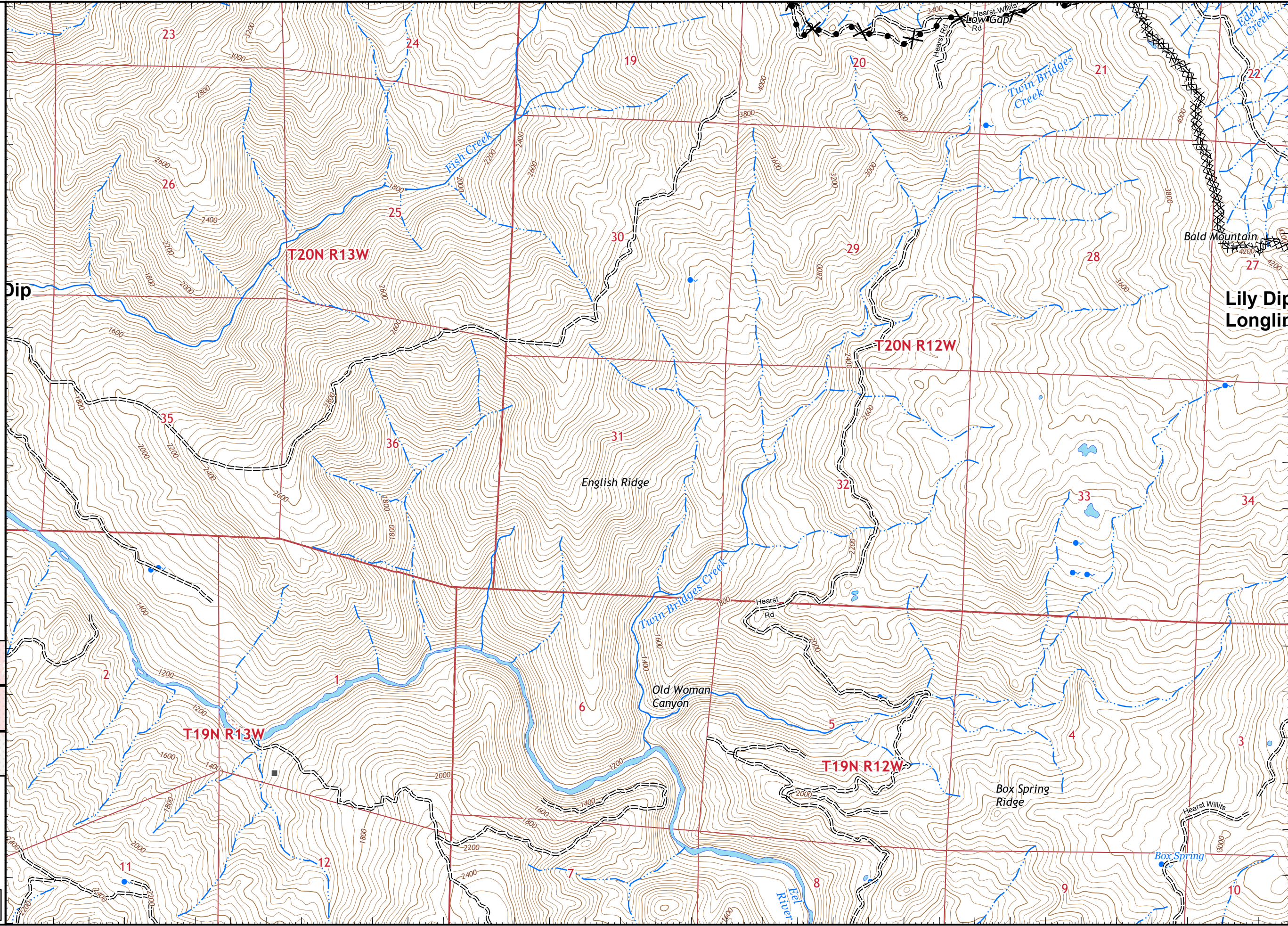
pg. 7	pg. 8
pg. 10	pg. 11
pg. 13	pg. 14



Miles  
0 0.25 0.5

1:24,000

CALFIRE GIS  
9/24/2020  
20:34 hrs



123°16'40"W 123°16'20"W 123°16'W 123°15'40"W 123°15'20"W 123°15'W 123°14'40"W 123°14'20"W 123°14'W 123°13'40"W 123°13'20"W 123°13'W 123°12'40"W 123°12'20"W 123°12'W 123°11'40"W 123°11'20"W 123°11'W Pg.10





# IAP MAP

## August Complex West Zone

CA-MEU-10843  
September 25, 2020  
0700 - 0700 NAD 83  
Page 11 of 23  
Branch 5 Div N

### Mendocino Operational Sector

- Wildfire Daily Fire Perimeter
- Uncontrolled Fire Edge
- Contained Line
- Completed Dozer Line
- Completed Hand Line
- Road as Completed Line
- Dip Site
- Drop Point
- Water Source
- Structures

### Adjacent Pages

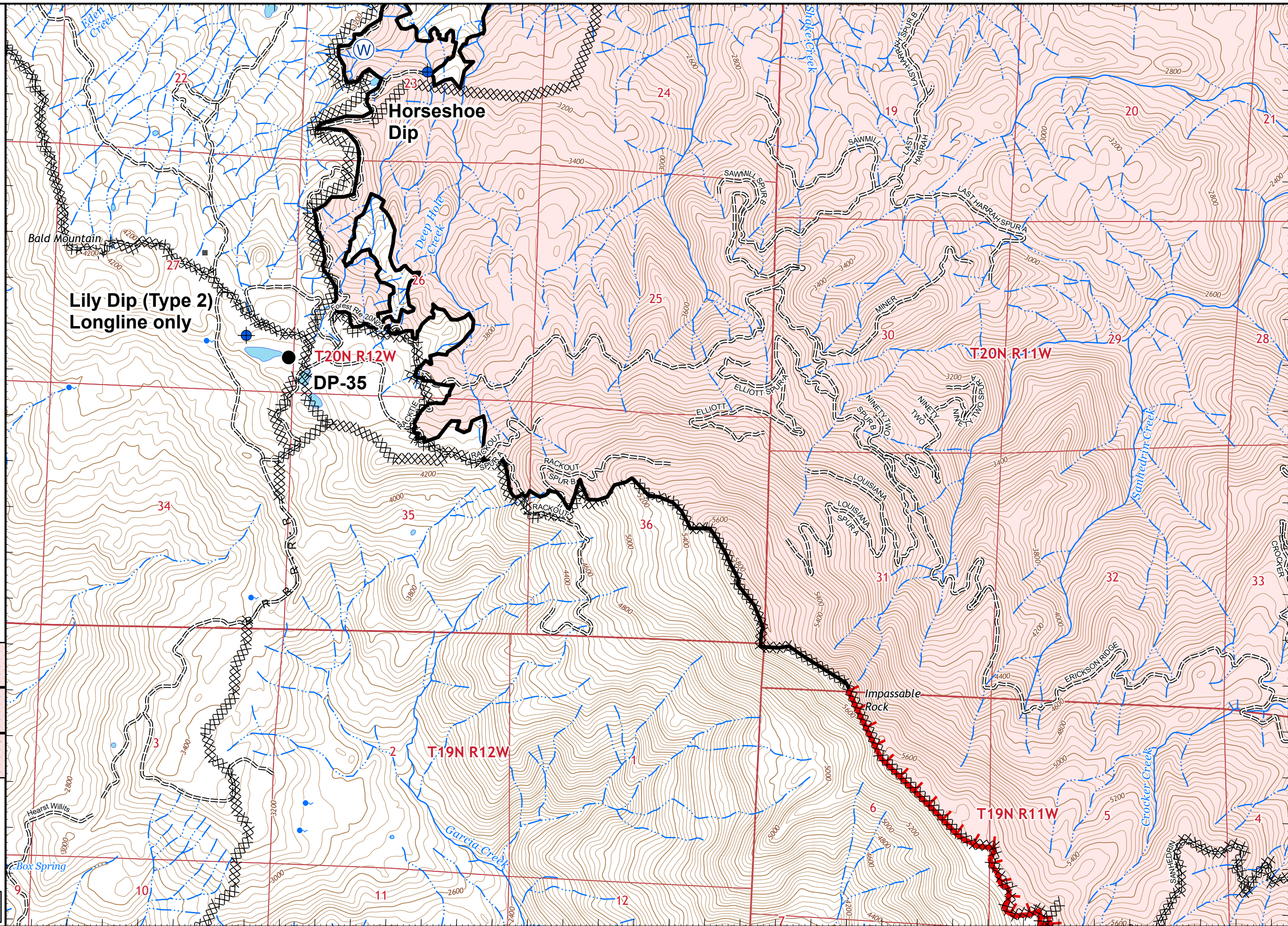
pg. 7	pg. 8	pg. 9
pg. 10	pg. 11	pg. 12
pg. 13	pg. 14	pg. 15



Miles  
0 0.25 0.5

1:24,000

CALFIRE GIS  
9/24/2020  
20:34 hrs







# IAP MAP

## August Complex West Zone

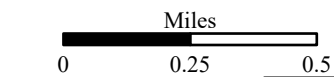
CA-MEU-10843  
September 25, 2020  
0700 - 0700 NAD 83  
Page 12 of 23  
Branch 5 Div N

### Mendocino Operational Sector

- Wildfire Daily Fire Perimeter
- Uncontrolled Fire Edge
- Completed Dozer Line

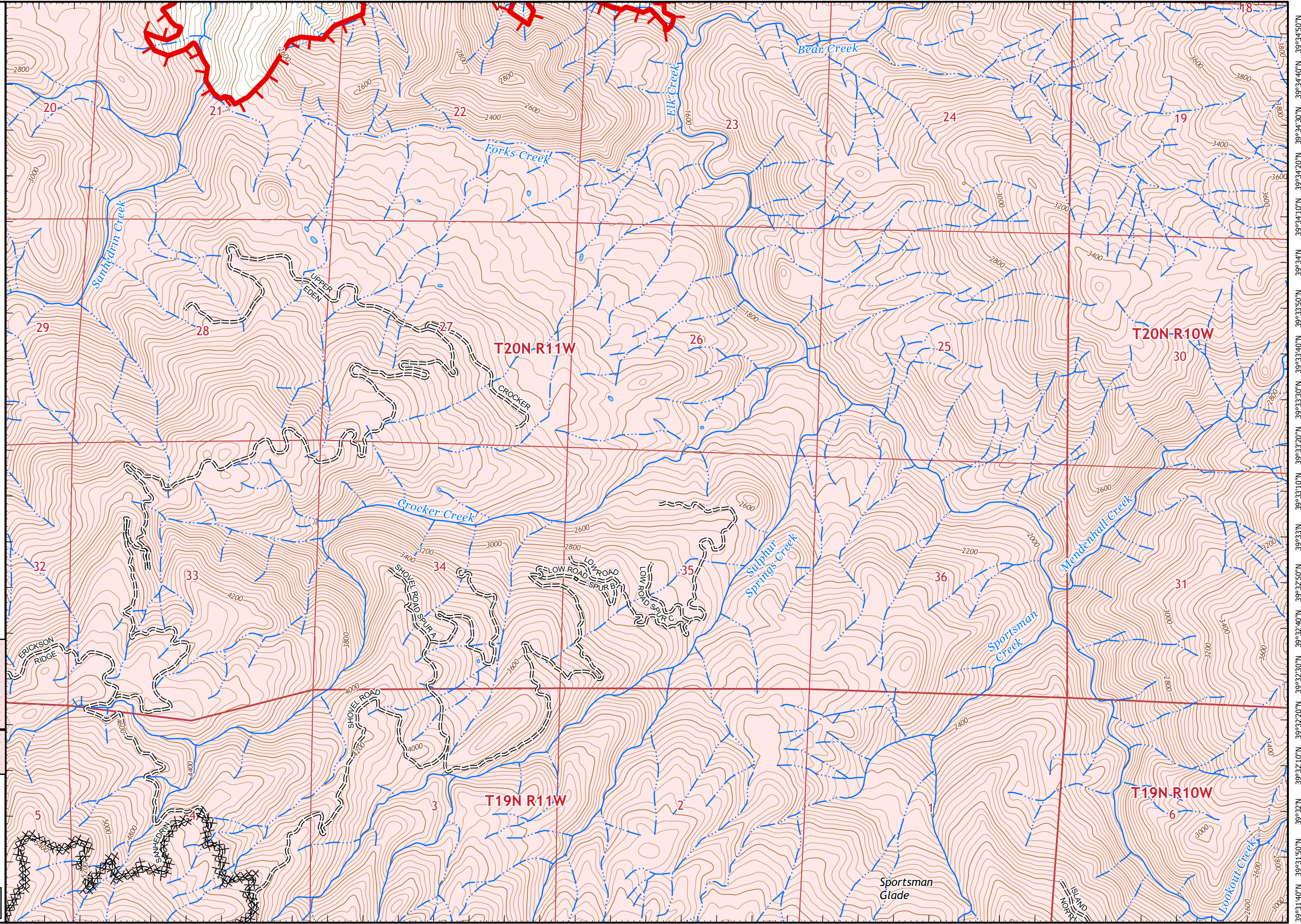
#### Adjacent Pages

pg. 8	pg. 9	
pg. 11	pg. 12	
pg. 14	pg. 15	pg. 16



1:24,000

CALFIRE GIS  
9/24/2020  
20:35 hrs







# IAP MAP

## August Complex West Zone

CA-MEU-10843  
September 25, 2020  
0700 - 0700 NAD 83  
Page 13 of 23  
Branch 5 Div N

### Mendocino Operational Sector

- XX XX Completed Dozer Line
- R Road as Completed Line
- ▣ Bridge
- Structures

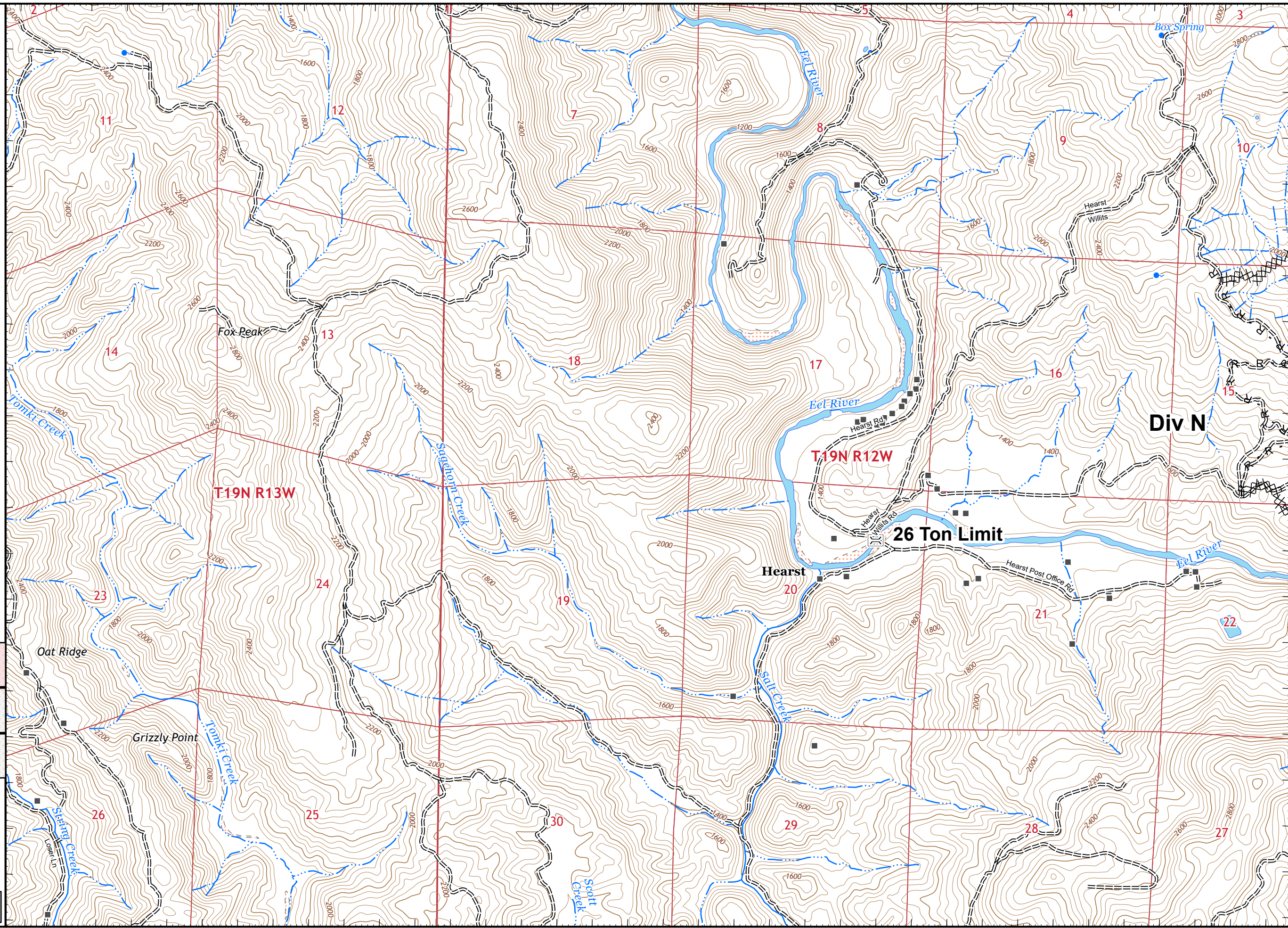
#### Adjacent Pages

pg. 10	pg. 11
pg. 13	pg. 14
	pg. 17

0 0.25 0.5 Miles

1:24,000

CALFIRE GIS  
9/24/2020  
20:35 hrs



Div N

T.19N R.12W

26 Ton Limit

Hearst



123°11'10"W 123°10'50"W 123°10'30"W 123°10'10"W 123°9'50"W 123°9'30"W 123°9'10"W 123°8'50"W 123°8'30"W 123°8'10"W 123°7'50"W 123°7'30"W 123°7'10"W 123°6'50"W 123°6'30"W 123°6'10"W 123°5'50"W 123°5'30"W



# IAP MAP

## August Complex West Zone

CA-MEU-10843

September 25, 2020

0700 - 0700 NAD 83

Page 14 of 23

Branch 3/5 Div G/N

### Mendocino Operational Sector

- Wildfire Daily Fire Perimeter
- Uncontrolled Fire Edge
- Completed Dozer Line
- Road as Completed Line
- Proposed Dozer Line
- Repeater
- Branch Break
- Structures

#### Adjacent Pages

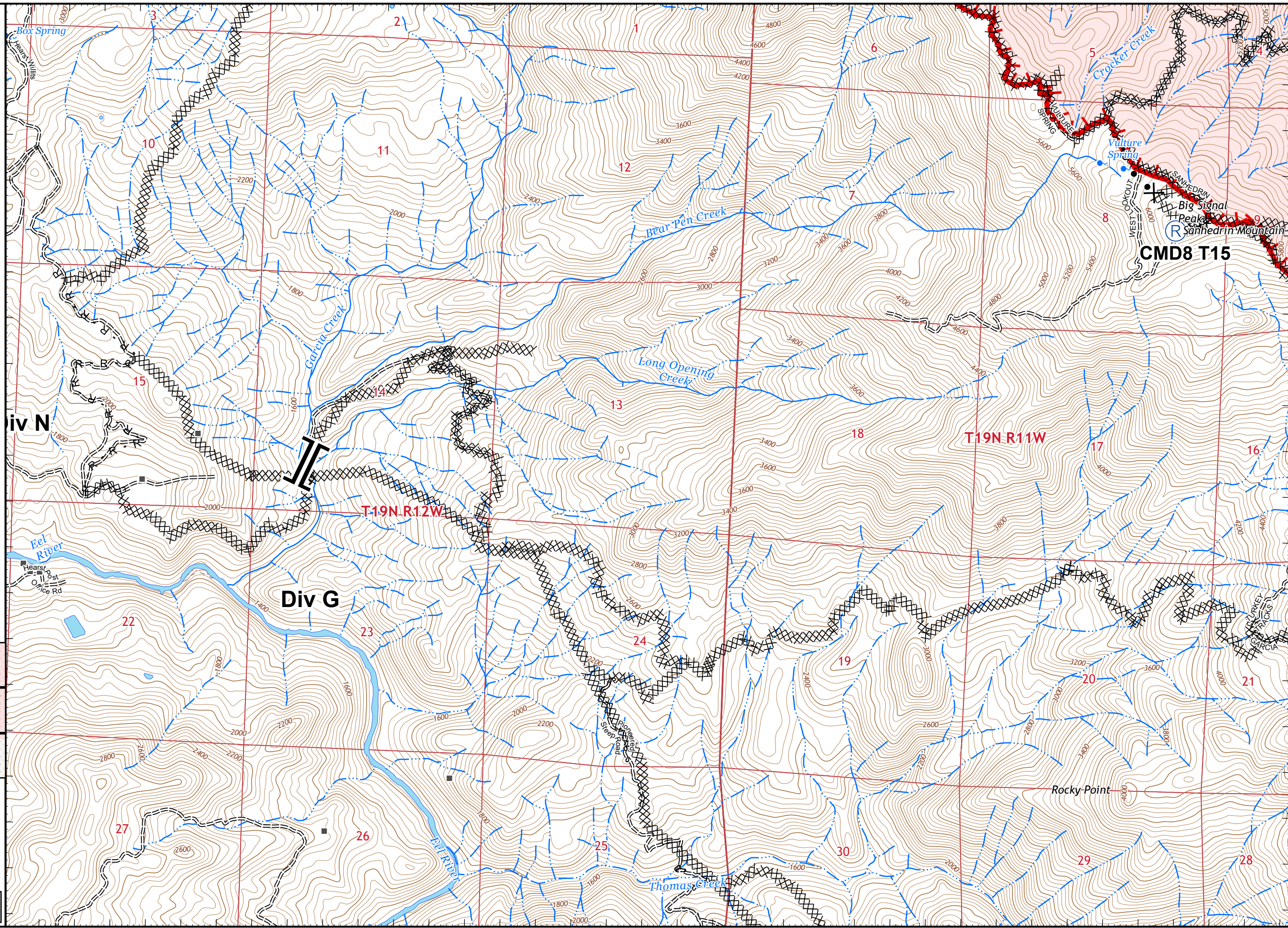
pg. 10	pg. 11	pg. 12
pg. 13	pg. 14	pg. 15
	pg. 17	pg. 18



Miles  
0 0.25 0.5

1:24,000

CALFIRE GIS  
9/24/2020  
20:36 hrs



123°11'10"W 123°10'40"W 123°10'20"W 123°10'W 123°9'40"W 123°9'20"W 123°9'W 123°8'50"W 123°8'30"W 123°8'10"W 123°8'W 123°7'50"W 123°7'30"W 123°7'10"W 123°7'W 123°6'50"W 123°6'30"W 123°6'10"W 123°6'W 123°5'50"W 123°5'30"W





# IAP MAP

August Complex  
West Zone

CA-MEU-10843  
September 25, 2020  
0700 - 0700 NAD 83  
Page 15 of 23  
Branch 3 Div G

## Mendocino Operational Sector

- Wildfire Daily Fire Perimeter
- Uncontrolled Fire Edge
- Completed Dozer Line
- Completed Hand Line
- Proposed Dozer Line
- Drop Point
- Repeater
- Structures

### Adjacent Pages

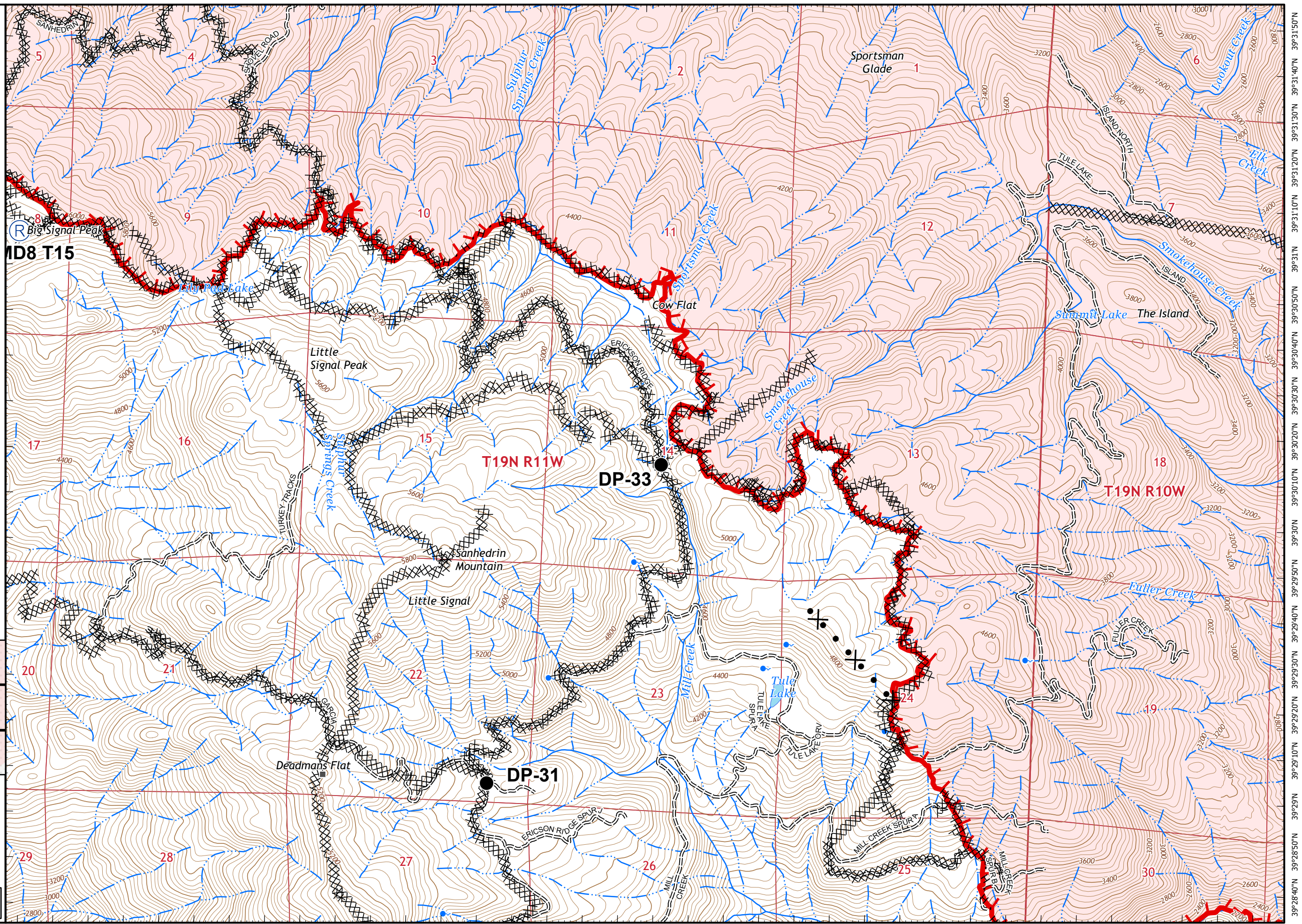
pg. 11	pg. 12	
pg. 14	pg. 15	pg. 16
pg. 17	pg. 18	pg. 19



Miles  
0 0.25 0.5

1:24,000

CALFIRE GIS  
9/24/2020  
20:36 hrs














# IAP MAP

## August Complex West Zone

CA-MEU-10843  
September 25, 2020  
0700 - 0700 NAD 83  
Page 16 of 23  
Branch 3 Div D

### Mendocino Operational Sector

-  Zone Boundary
-  Wildfire Daily Fire Perimeter
-  Uncontrolled Fire Edge
-  Completed Dozer Line
-  Road as Completed Line
-  Repeater
-  Structures

#### Adjacent Pages

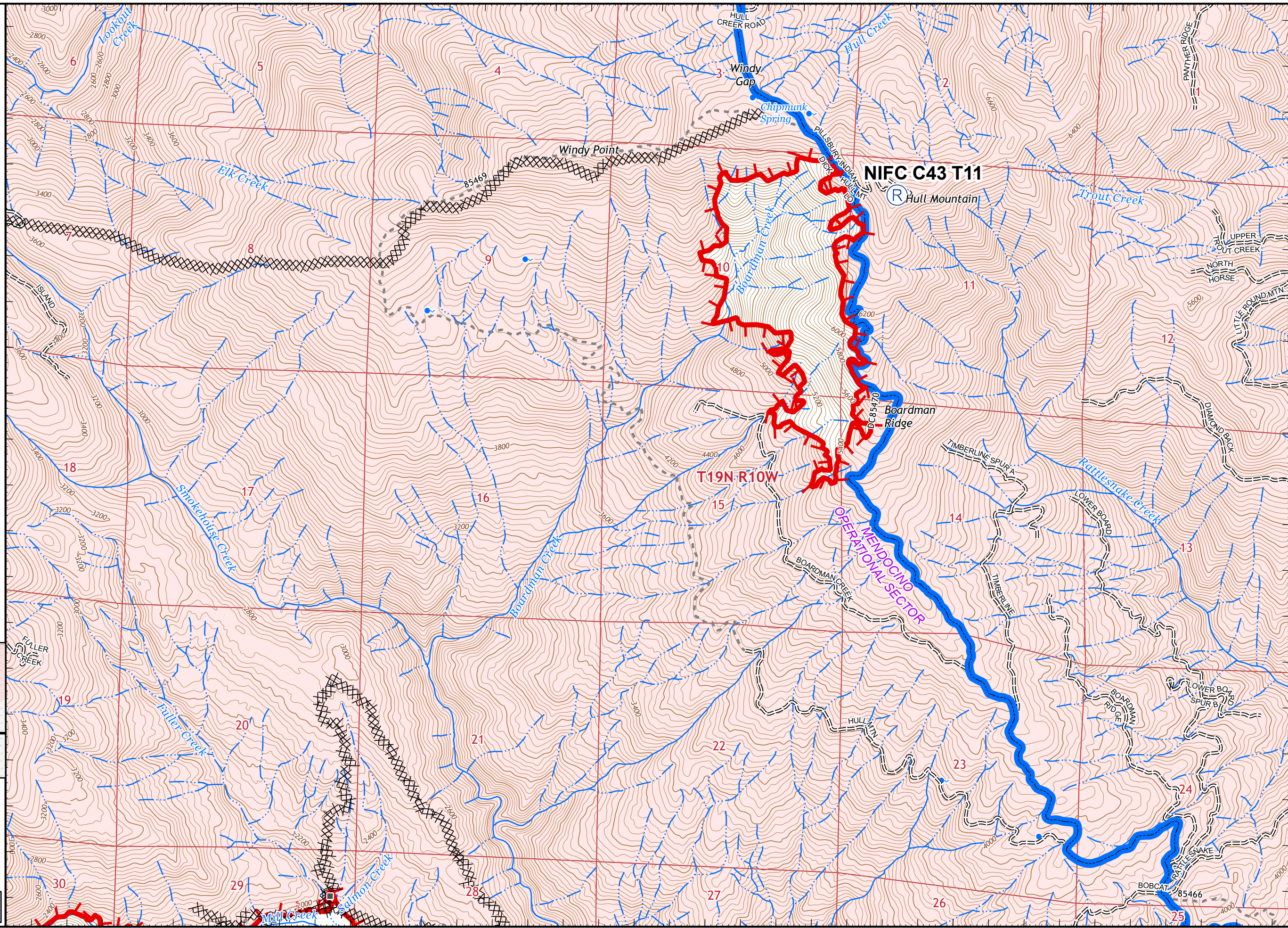
pg. 12		
pg. 15	pg. 16	
pg. 18	pg. 19	pg. 20



Miles  
0 0.25 0.5

1:24,000

CALFIRE GIS  
9/24/2020  
20:37 hrs







# IAP MAP

August Complex  
West Zone

CA-MEU-10843  
September 25, 2020  
0700 - 0700 NAD 83  
Page 17 of 23  
Branch 3 Div G

## Mendocino Operational Sector

- XX XX Completed Dozer Line
- Drop Point
- Structures

### Adjacent Pages

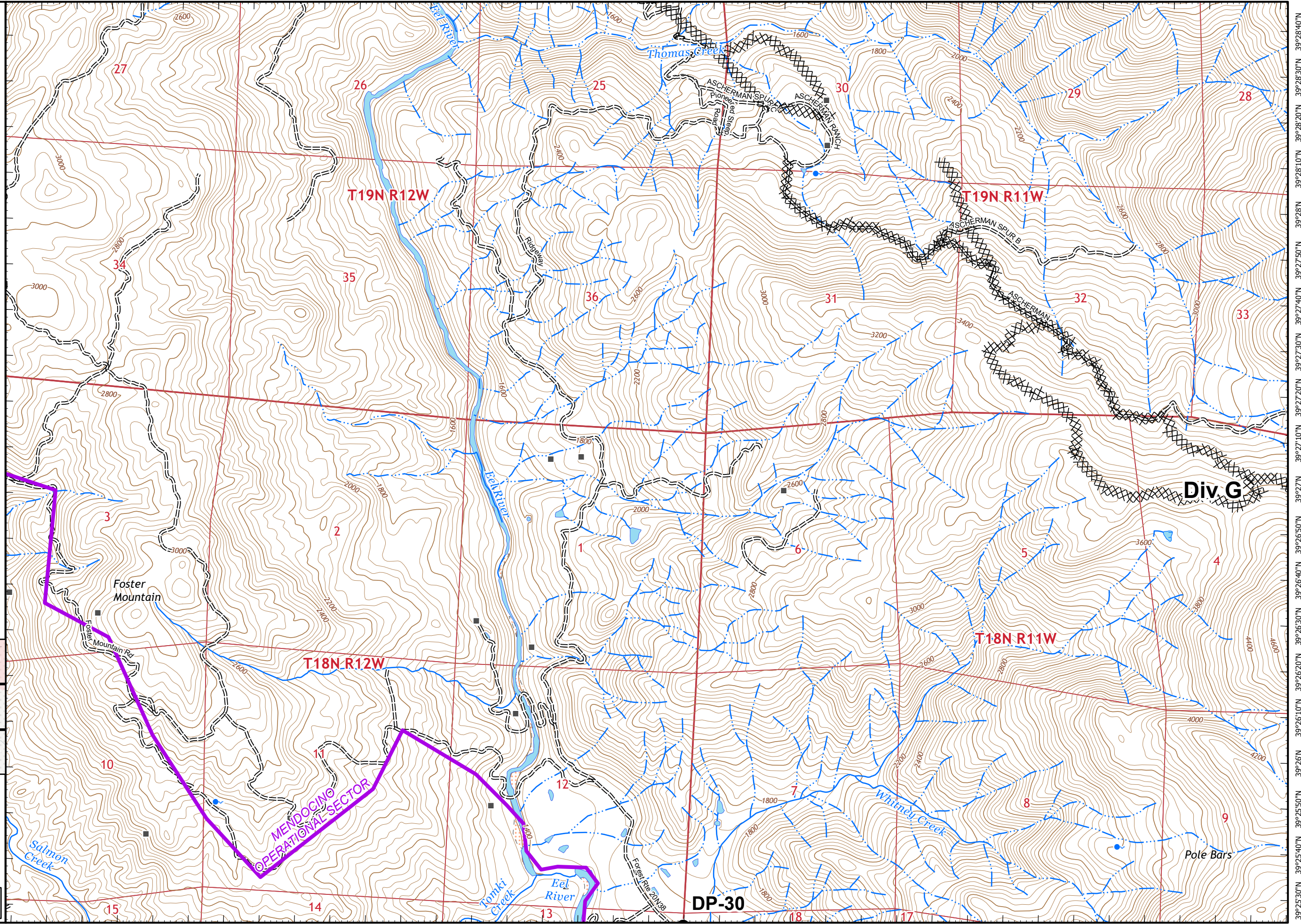
pg. 13	pg. 14	pg. 15
	pg. 17	pg. 18
	pg. 21	pg. 22



Miles  
0 0.25 0.5

1:24,000

CALFIRE GIS  
9/24/2020  
20:37 hrs







# IAP MAP

## August Complex West Zone

CA-MEU-10843  
September 25, 2020  
0700 - 0700 NAD 83  
Page 18 of 23  
Branch 3 Div D/G

### Mendocino Operational Sector

- Wildfire Daily Fire Perimeter
- Uncontrolled Fire Edge
- Completed Dozer Line
- Completed Hand Line
- Proposed Dozer Line
- Dip Site
- Drop Point
- Division Break
- Structures

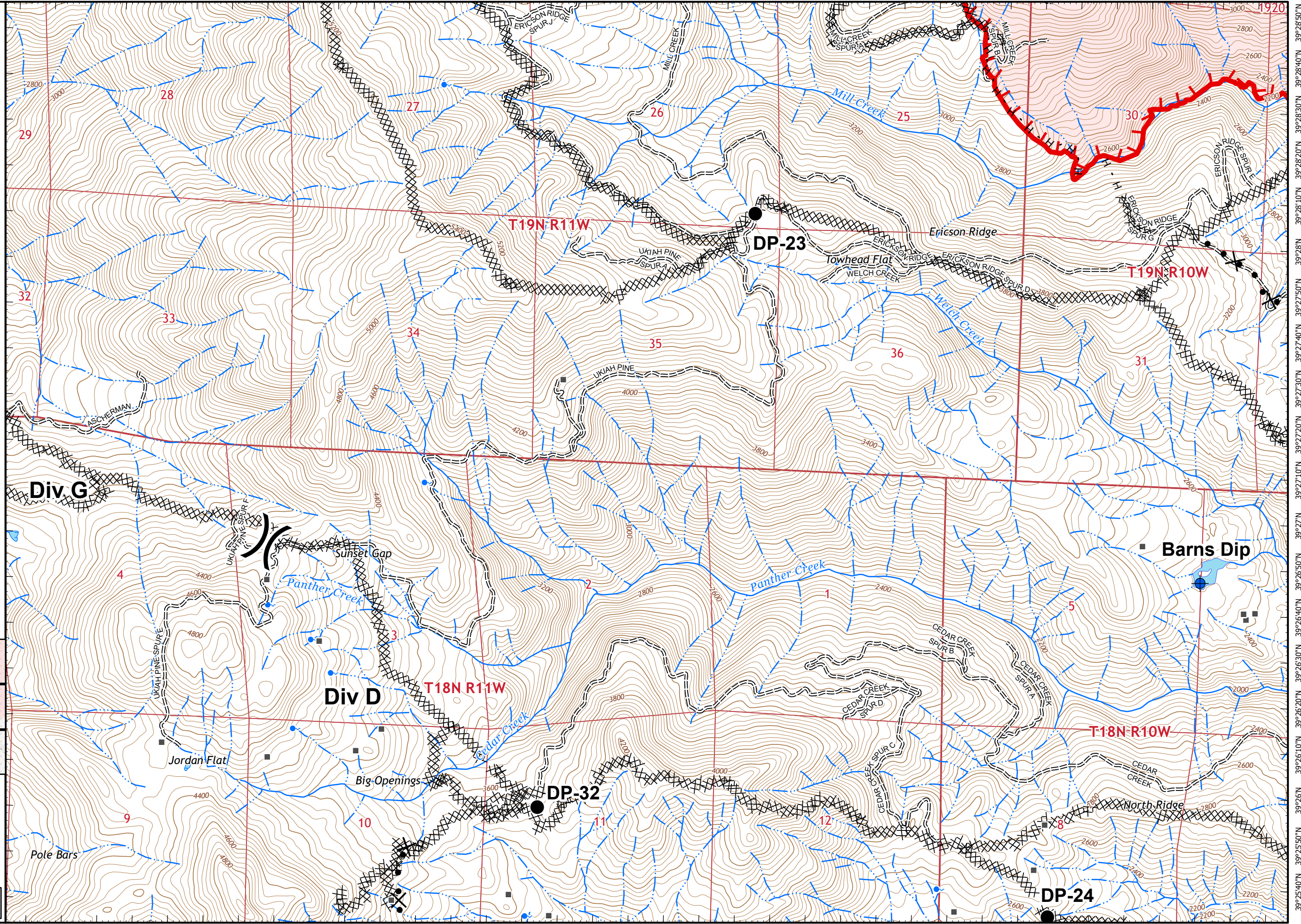
#### Adjacent Pages

pg. 14	pg. 15	pg. 16
pg. 17	pg. 18	pg. 19
pg. 21	pg. 22	pg. 23

Miles  
0 0.25 0.5

1:24,000

CALFIRE GIS  
9/24/2020  
20:37 hrs





123°0'10"W 123°W 122°59'50"W 122°59'30"W 122°59'10"W 122°58'50"W 122°58'30"W 122°58'10"W 122°57'50"W 122°57'30"W 122°57'10"W 122°56'50"W 122°56'30"W 122°56'10"W 122°55'50"W 122°55'30"W 122°55'10"W 122°54'50"W 122°54'30"W



# IAP MAP

## August Complex West Zone

CA-MEU-10843  
September 25, 2020  
0700 - 0700 NAD 83  
Page 19 of 23  
Branch 3 Div D

### Mendocino Operational Sector

- Zone Boundary
- Wildfire Daily Fire Perimeter
- Uncontrolled Fire Edge
- Completed Dozer Line
- Road as Completed Line
- Proposed Dozer Line
- Dip Site
- Drop Point
- Structures

#### Adjacent Pages

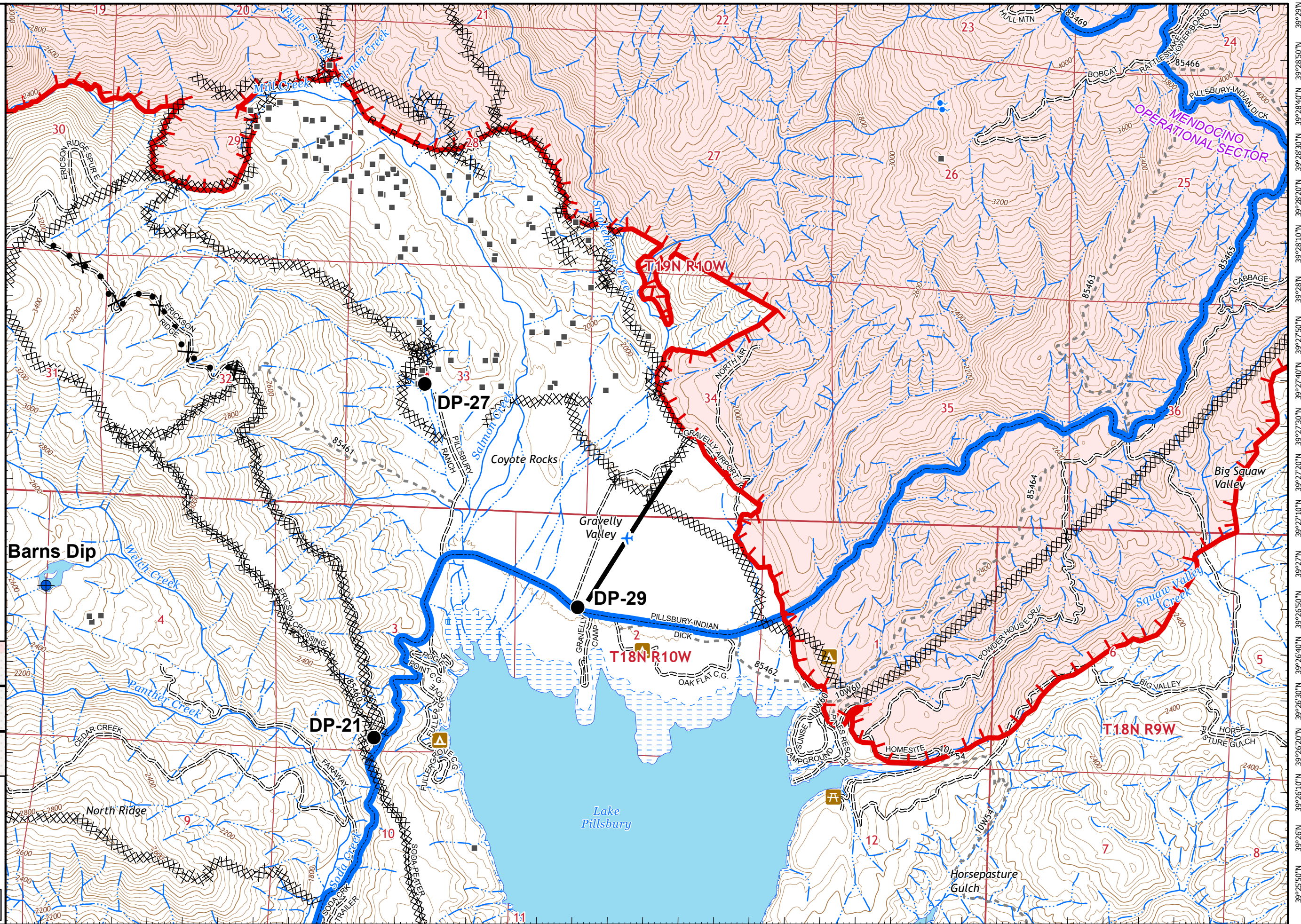
pg. 15	pg. 16	
pg. 18	pg. 19	pg. 20
pg. 22	pg. 23	



Miles  
0 0.25 0.5

1:24,000

CALFIRE GIS  
9/24/2020  
20:38 hrs



123°W 122°59'50"W 122°59'30"W 122°59'10"W 122°58'50"W 122°58'30"W 122°58'10"W 122°57'50"W 122°57'30"W 122°57'10"W 122°56'50"W 122°56'30"W 122°56'10"W 122°55'50"W 122°55'30"W 122°55'10"W 122°54'50"W 122°54'30"W Pg.19





# IAP MAP

August Complex  
West Zone

CA-MEU-10843  
September 25, 2020  
0700 - 0700 NAD 83  
Page 20 of 23  
Branch 3 Div D

## Mendocino Operational Sector

- Zone Boundary
- Wildfire Daily Fire Perimeter
- Uncontrolled Fire Edge
- Contained Line
- Completed Dozer Line
- Structures

### Adjacent Pages

pg. 16


pg. 19

pg. 20

pg. 23

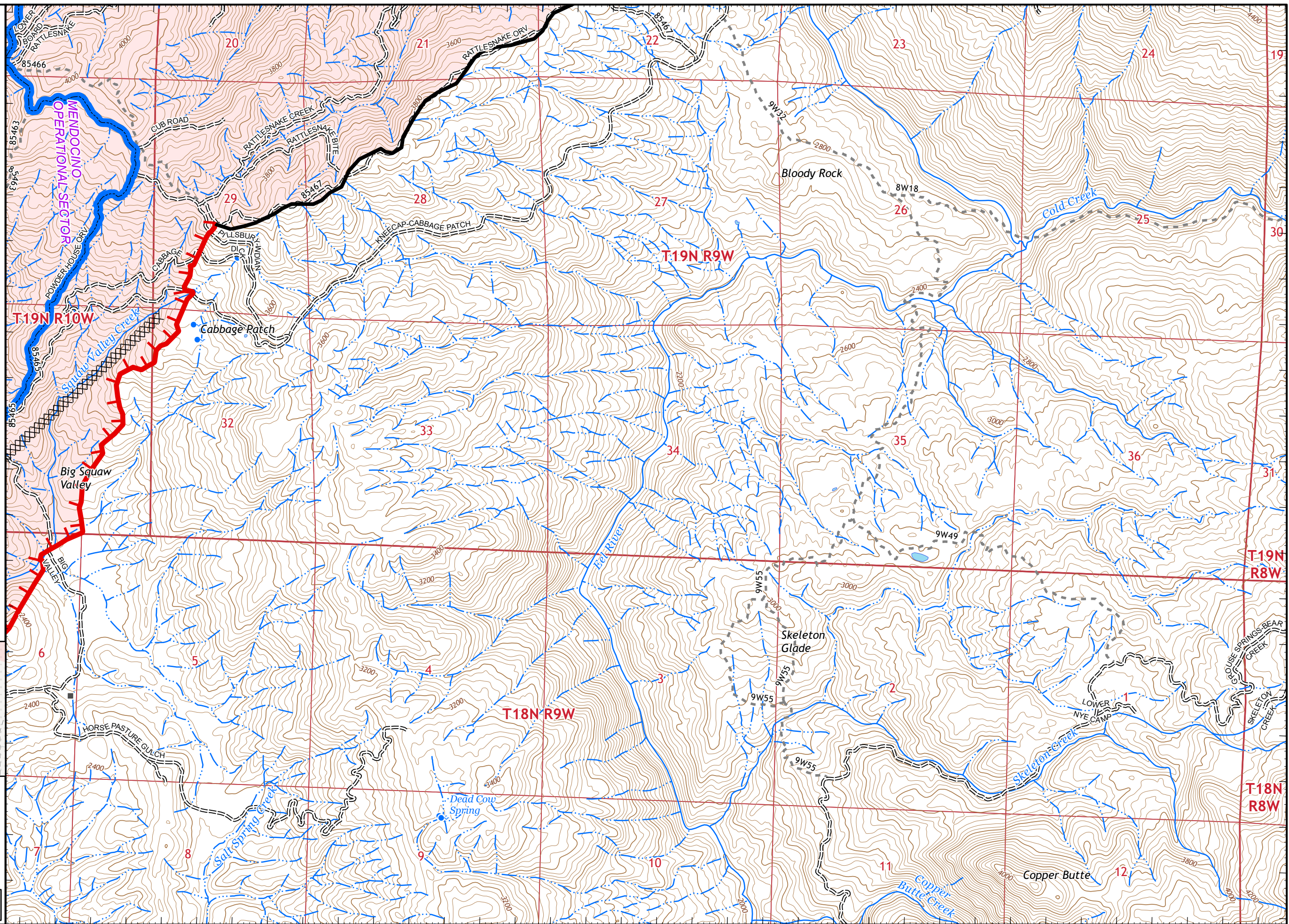


Miles



1:24,000

CALFIRE GIS  
9/24/2020  
20:39 hrs







# IAP MAP

August Complex  
West Zone

CA-MEU-10843  
September 25, 2020  
0700 - 0700 NAD 83  
Page 21 of 23  
Branch 3 Div D/G

**Mendocino  
Operational Sector**

- X• Proposed Dozer Line
- Drop Point
- Structures

### Adjacent Pages

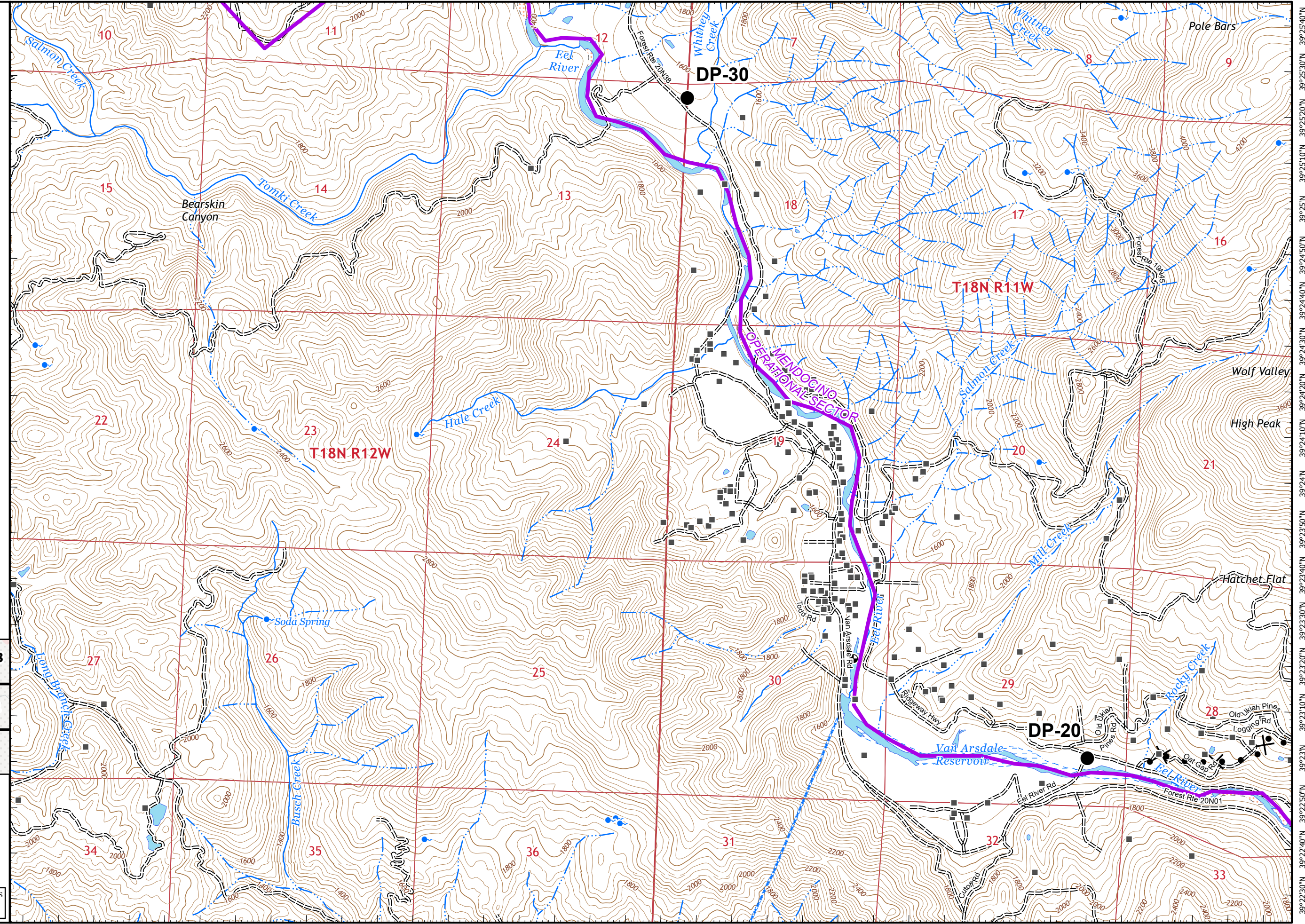
pg. 17	pg. 18
pg. 21	pg. 22



Miles  
0 0.25 0.5

1:24,000

CALFIRE GIS  
9/24/2020  
20:39 hrs







# IAP MAP

## August Complex West Zone

CA-MEU-10843  
September 25, 2020  
0700 - 0700 NAD 83  
Page 22 of 23  
Branch 3 Div D

### Mendocino Operational Sector

- Zone Boundary
- Completed Dozer Line
- Proposed Dozer Line
- Drop Point
- Zone Break
- Structures

#### Adjacent Pages

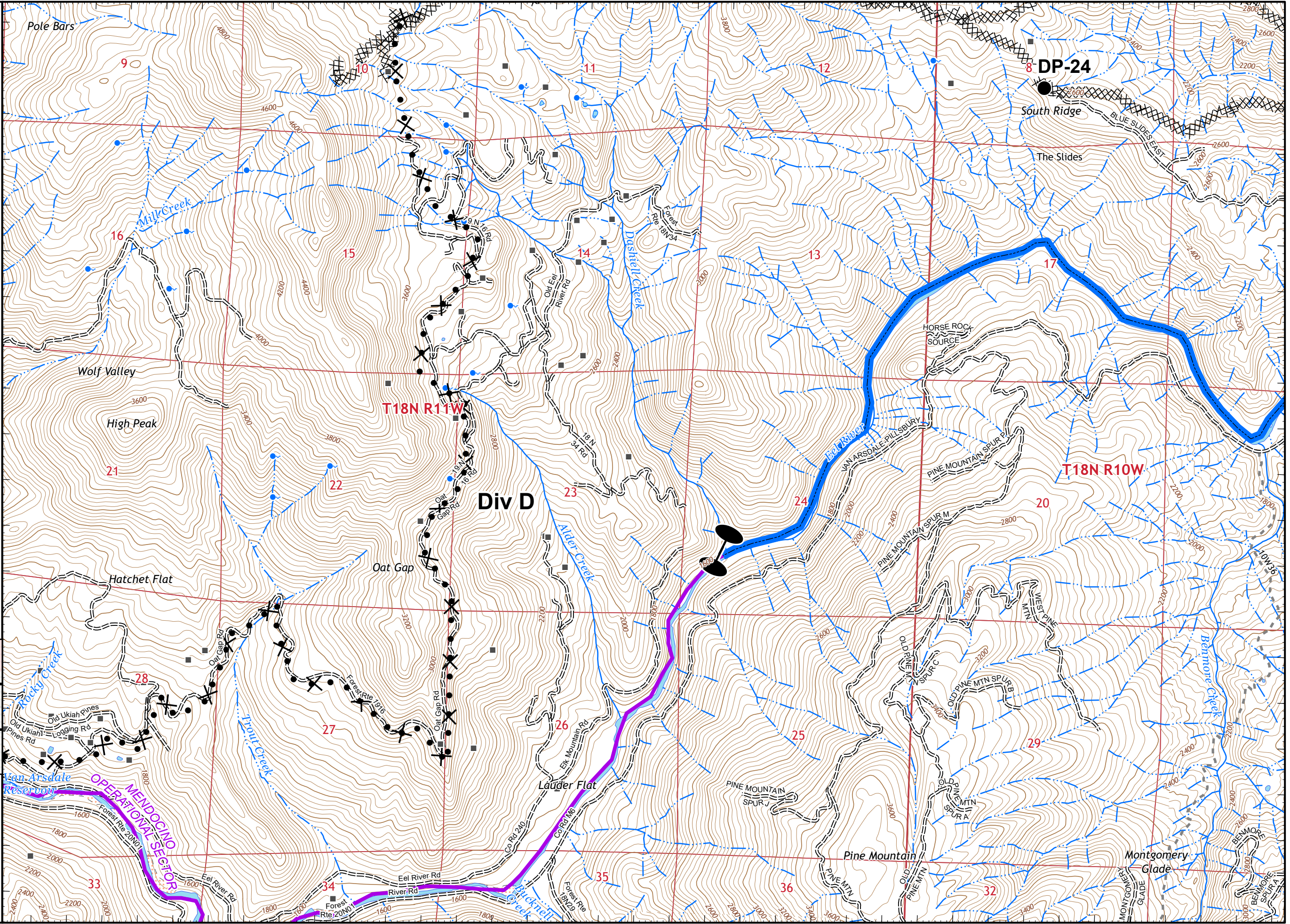
pg. 17	pg. 18	pg. 19
pg. 21	pg. 22	pg. 23



Miles  
0 0.25 0.5

1:24,000

CALFIRE GIS  
9/24/2020  
20:39 hrs







# IAP MAP

## August Complex West Zone

CA-MEU-10843  
September 25, 2020  
0700 - 0700 NAD 83  
Page 23 of 23  
Branch 3 Div D

### Mendocino Operational Sector

- Zone Boundary
- Completed Dozer Line
- Drop Point
- Mobile Weather Unit
- Structures

### Adjacent Pages

pg. 18	pg. 19	pg. 20
pg. 22	pg. 23	



Miles  
0 0.25 0.5

1:24,000

CALFIRE GIS  
9/24/2020  
20:40 hrs

