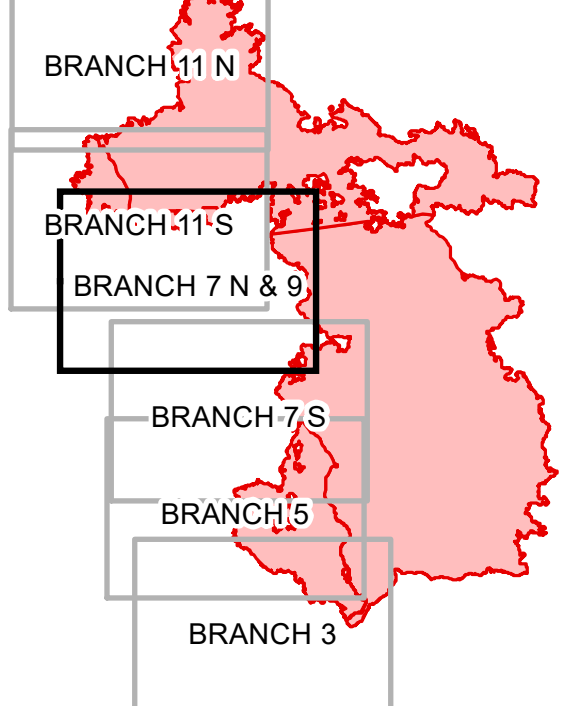


PAGE REFERENCE



BRANCH 11

DP-75

DIV EE

DP-148

DP-72

DP-73

BRANCH 9

DP-71  
DIV Y

DP-70

DP-65

DP-67

BRANCH 7

DIV U

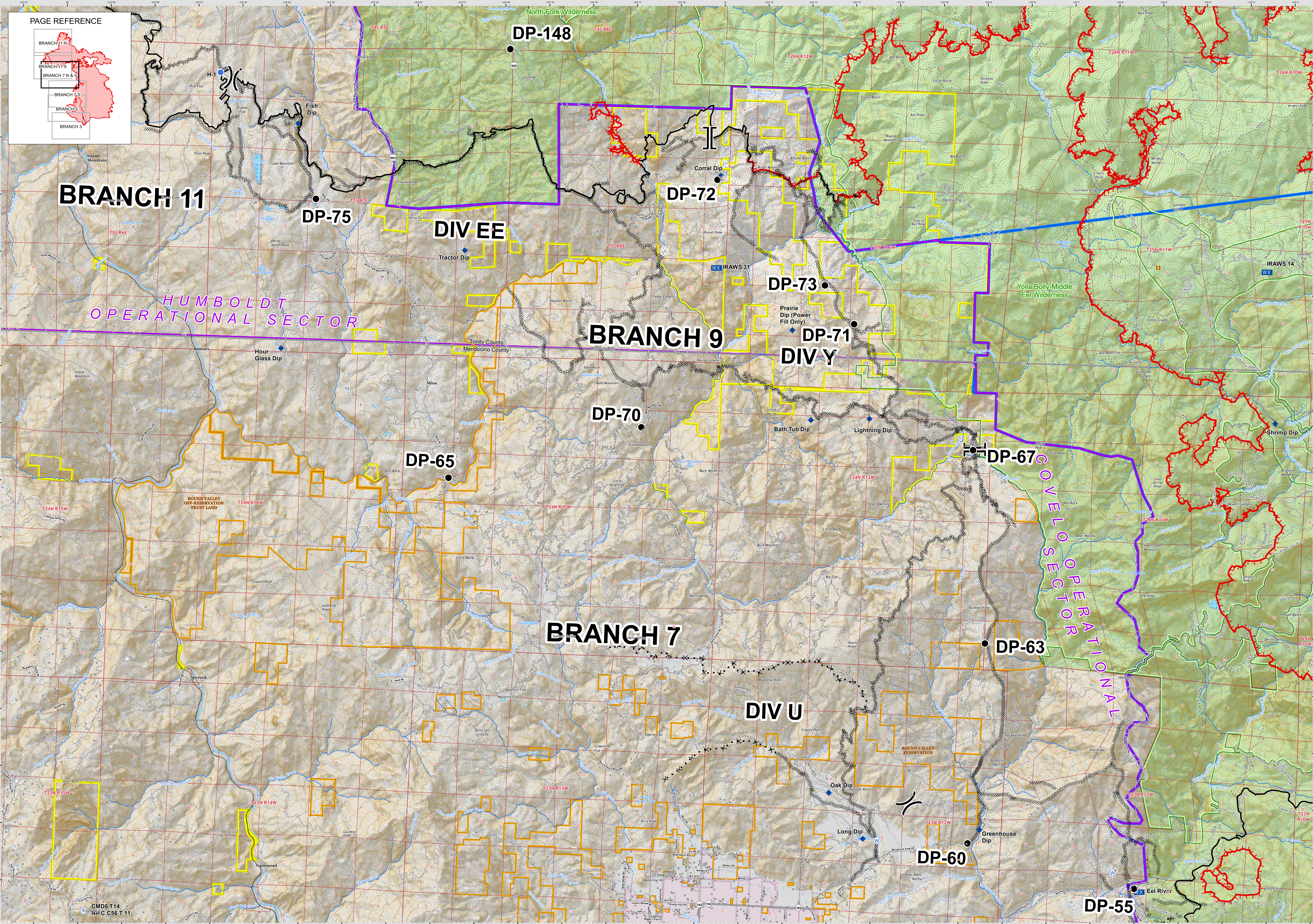
DP-63

DP-60

DP-55


HUMBOLDT OPERATIONAL SECTOR

COVELO OPERATIONAL SECTOR



CMD8 T14  
WFC C56 T 11

BRANCH 11  
August West  
September 27, 2020



- Structures
- Drop Point
- Repeater
- Water Source
- Dip Site
- Bridge
- Mobile Weather Unit
- Division Break
- Branch Break
- Uncontrolled Fire Edge
- Completed Dozer Line
- Proposed Dozer Line
- Completed Hand Line
- Road as Completed Line
- County Boundary
- Federal DPA
- Local DPA
- Bureau of Land Management
- Wilderness
- Bureau of Indian Affairs
- Operational Sectors

BRANCH 7 NORTH & 9

- Zone Boundary
- County Boundary
- Local DPA
- Bureau of Land Management
- Wilderness
- Bureau of Indian Affairs
- Operational Sectors

BRANCH MAP  
August Complex West Zone  
CA MEU 10843  
September 27, 2020



BRANCH MAP  
August West  
September 27, 2020  
BRANCH 7 N & 9