



# IAP MAP

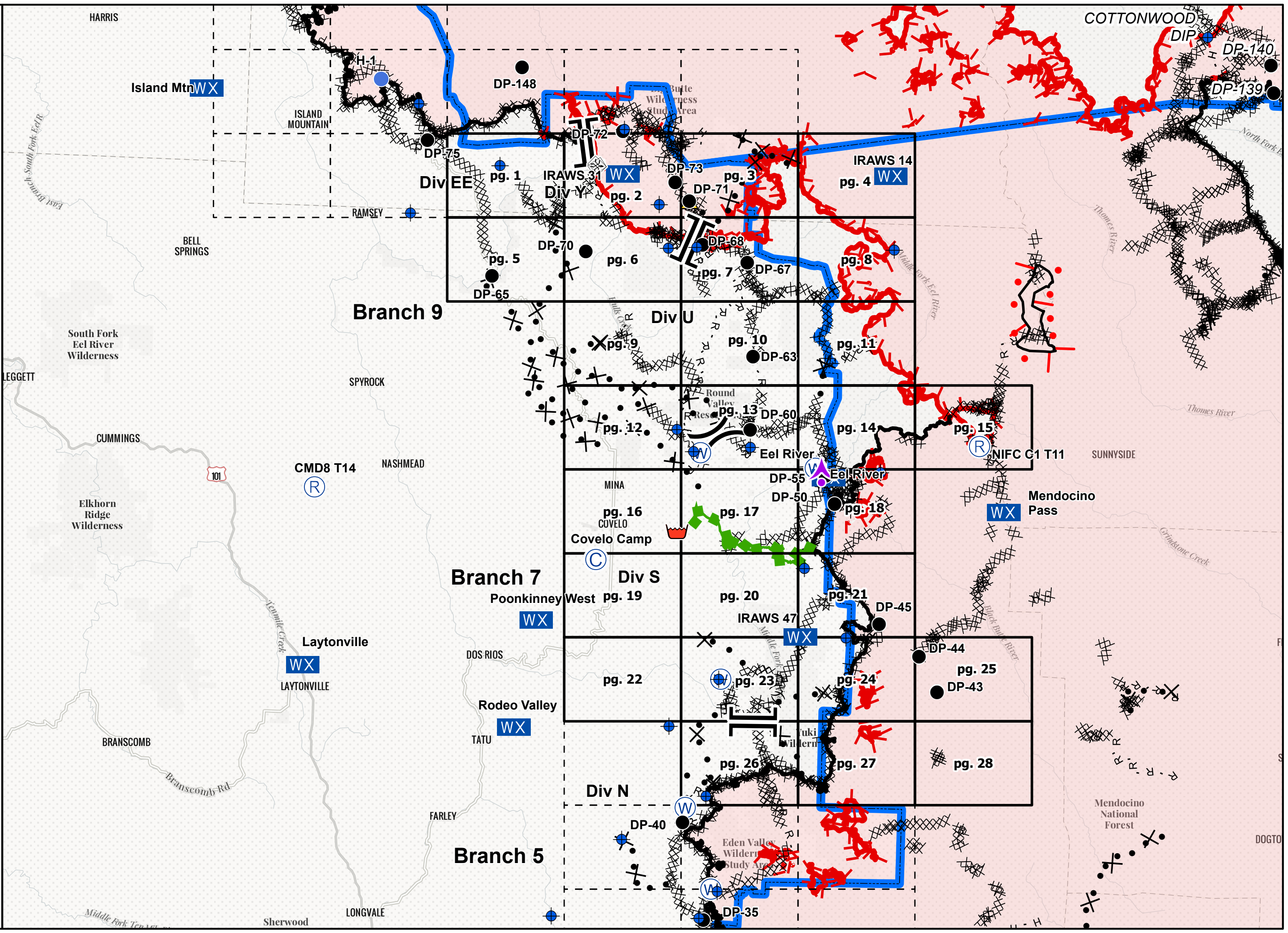
## August Complex

### West Zone

CA-MEU-10843  
 October 3, 2020  
 0700 - 0700 NAD 83  
 Overview  
**Branch 7/9**

- Aerial Hazard
- Bridge
- Camp
- Dip Site
- Drop Point
- Helispot
- Mobile Weather Unit
- Repeater
- Retardant/Mud Pit
- Safety Zone
- Water Source
- Division Break
- Branch Break
- Dip Site
- Drop Point
- Helispot
- Zone Boundary
- Uncontrolled Fire Edge
- Contained Line
- Completed Dozer Line
- Completed Hand Line
- Road as Completed Line
- Active Burnout
- Proposed Dozer Line
- Escape Route
- Ridge/Geographic Feature
- Road Repair
- Wildfire Daily Fire Perimeter

CALFIRE GIS  
 10/2/2020  
 21:49 hrs





# IAP MAP

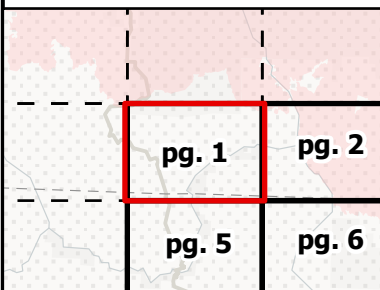
August Complex  
West Zone

CA-MEU-10843  
October 3, 2020  
0700 - 0700 NAD 83  
Page 1 of 28  
Branch 9/11 Div EE

Branch 7/9  
Operational Sector

- Zone Boundary
- Wildfire Daily Fire Perimeter
- Uncontrolled Fire Edge
- Contained Line
- Completed Dozer Line
- Proposed Dozer Line
- Dip Site
- Structures

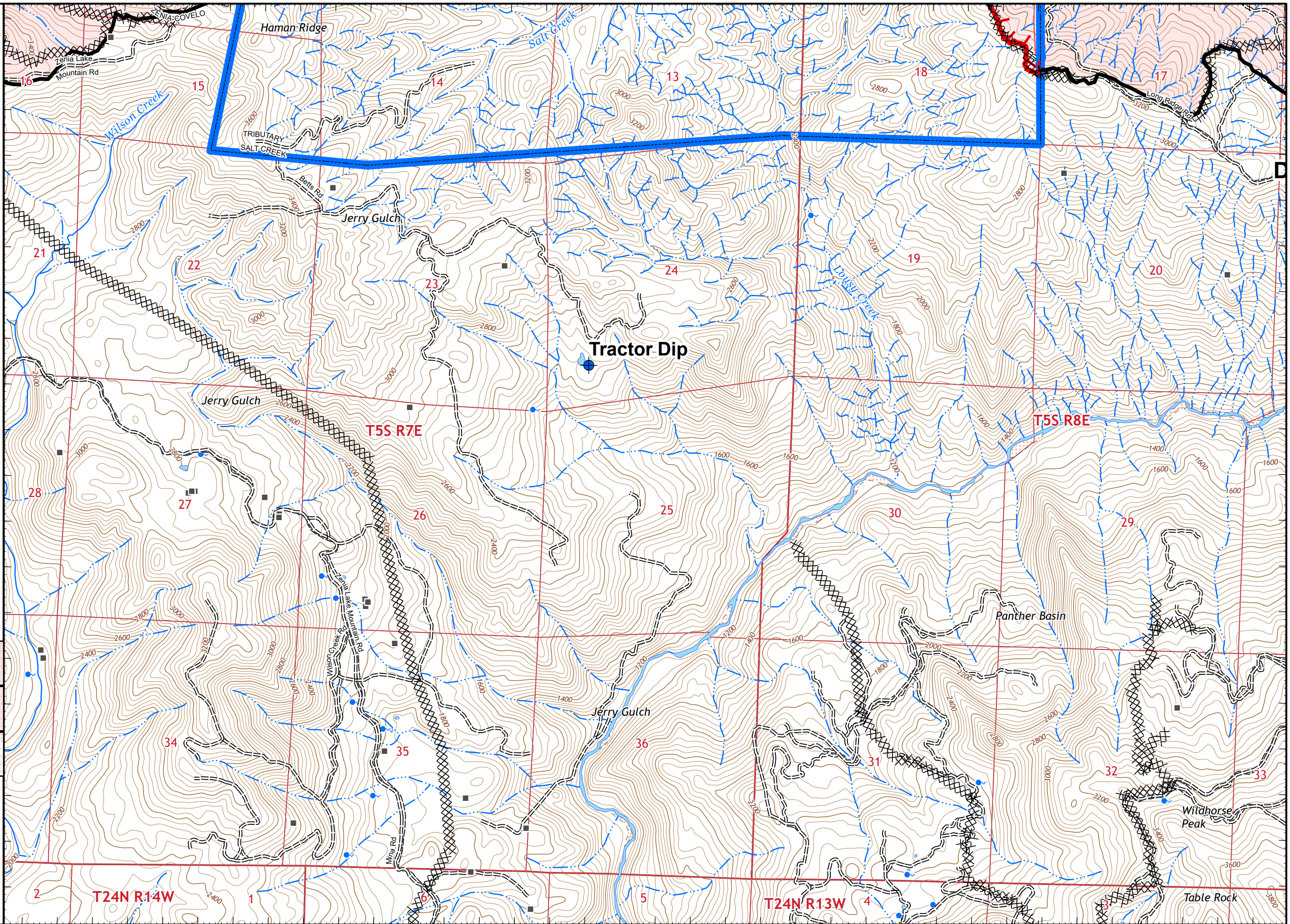
### Adjacent Pages



Miles  
0 0.25 0.5

1:24,000

CALFIRE GIS  
10/2/2020  
21:46 hrs





# IAP MAP

August Complex  
West Zone

CA-MEU-10843

October 3, 2020

0700 - 0700 NAD 83

Page 2 of 28

Branch 9 Div Y/EE

Branch 7/9

Operational Sector

- Zone Boundary
- Wildfire Daily Fire Perimeter
- Uncontrolled Fire Edge
- Contained Line
- Completed Dozer Line
- Completed Hand Line
- Road as Completed Line
- Bridge
- Dip Site
- Drop Point
- Mobile Weather Unit
- Branch Break
- Structures

### Adjacent Pages

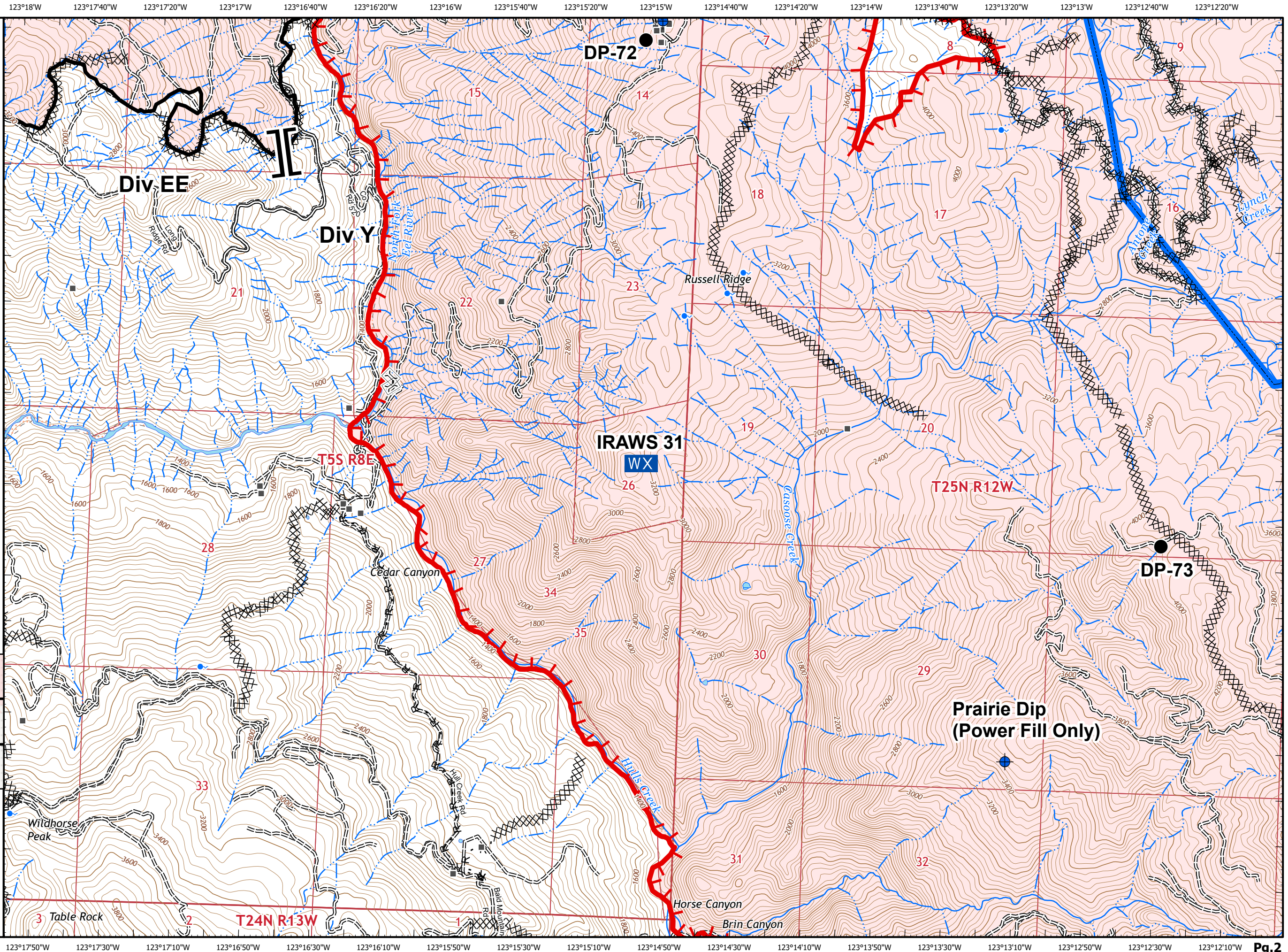
|       |       |       |
|-------|-------|-------|
| pg. 1 | pg. 2 | pg. 3 |
| pg. 5 | pg. 6 | pg. 7 |



Miles  
0 0.25 0.5

1:24,000

CALFIRE GIS  
10/2/2020  
21:47 hrs





# IAP MAP

## August Complex West Zone

CA-MEU-10843  
October 3, 2020  
0700 - 0700 NAD 83  
Page 3 of 28  
Branch 9 Div U/Y

### Branch 7/9 Operational Sector

- Zone Boundary
- Wildfire Daily Fire Perimeter
- Uncontrolled Fire Edge
- Completed Dozer Line
- Completed Hand Line
- Proposed Dozer Line
- Drop Point
- Safety Zone
- Structures

#### Adjacent Pages

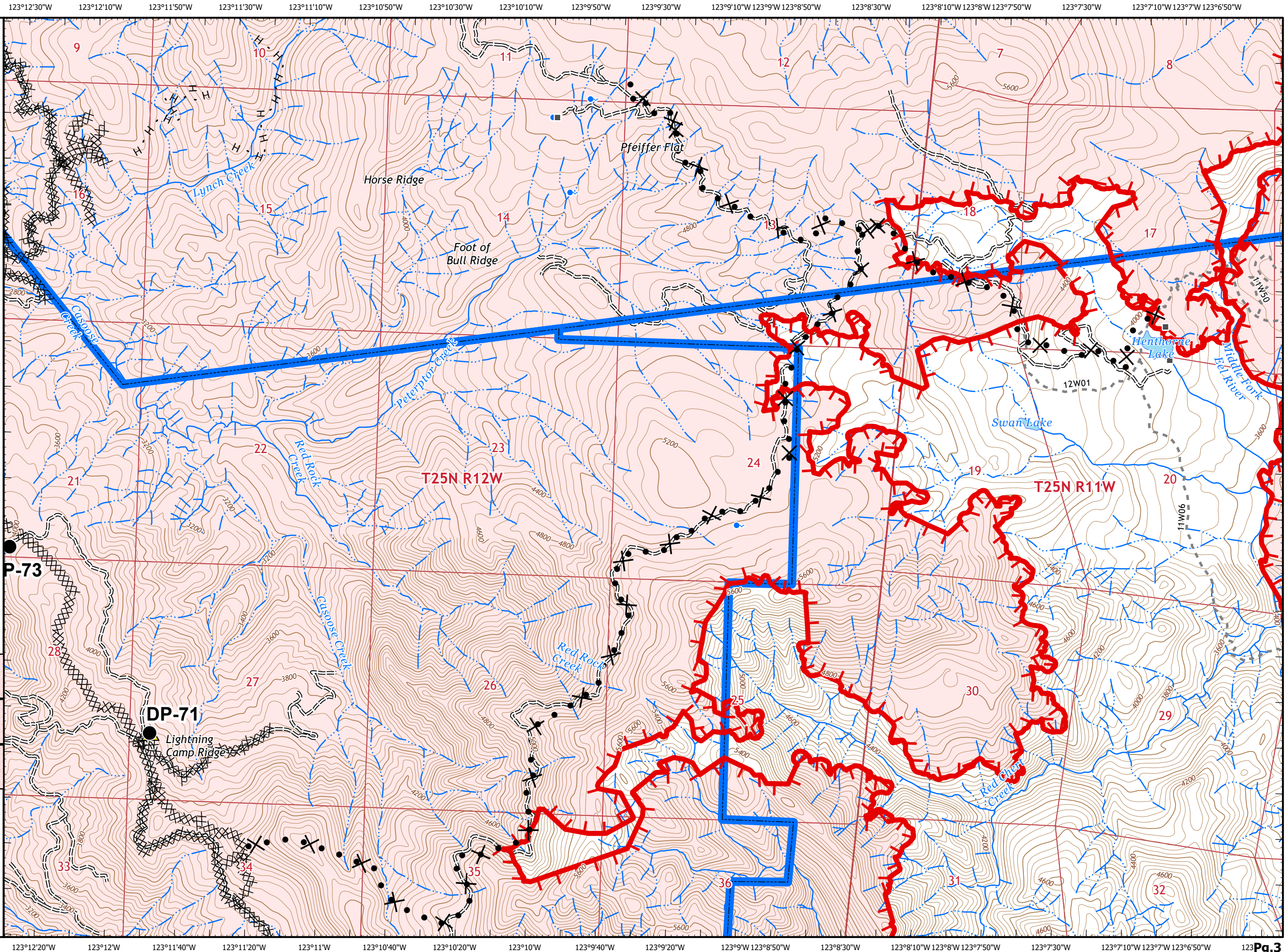
|       |       |       |
|-------|-------|-------|
| pg. 2 | pg. 3 | pg. 4 |
| pg. 6 | pg. 7 | pg. 8 |



Miles  
0 0.25 0.5

1:24,000

CALFIRE GIS  
10/2/2020  
21:47 hrs











# IAP MAP

## August Complex West Zone

CA-MEU-10843  
October 3, 2020  
0700 - 0700 NAD 83  
Page 4 of 28  
South Zone

### Branch 7/9 Operational Sector

-  Zone Boundary
-  Wildfire Daily Fire Perimeter
-  Uncontrolled Fire Edge
-  Proposed Dozer Line
-  Mobile Weather Unit
-  Structures

### Adjacent Pages

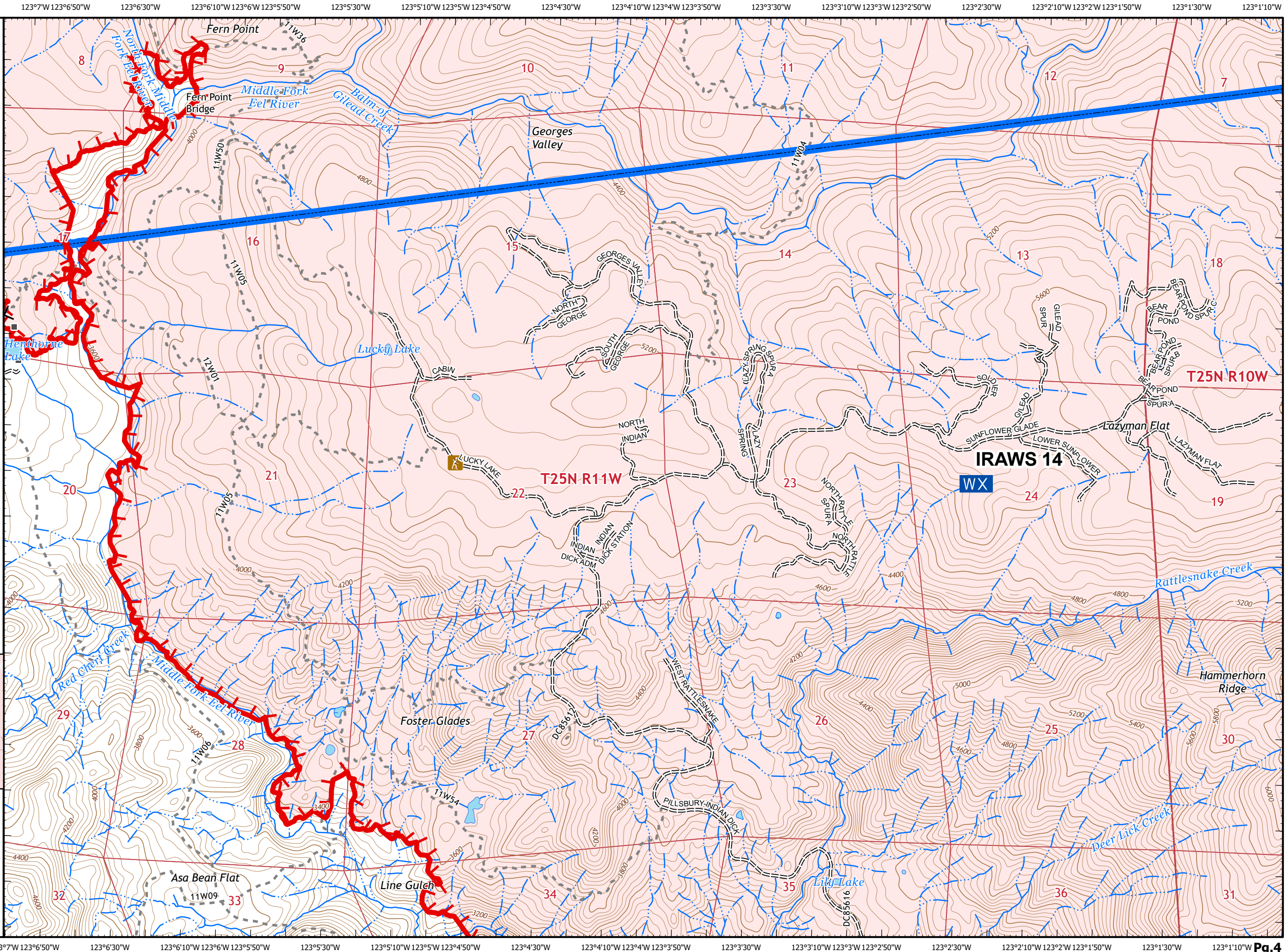
|       |       |
|-------|-------|
| pg. 3 | pg. 4 |
| pg. 7 | pg. 8 |



Miles  
0 0.25 0.5

1:24,000

CALFIRE GIS  
10/2/2020  
21:48 hrs





# IAP MAP

August Complex  
West Zone

CA-MEU-10843  
October 3, 2020  
0700 - 0700 NAD 83  
Page 5 of 28  
Branch 9 Div EE

**Branch 7/9  
Operational Sector**

- ⊗⊗ Completed Dozer Line
- ×• Proposed Dozer Line
- Drop Point
- Structures

### Adjacent Pages

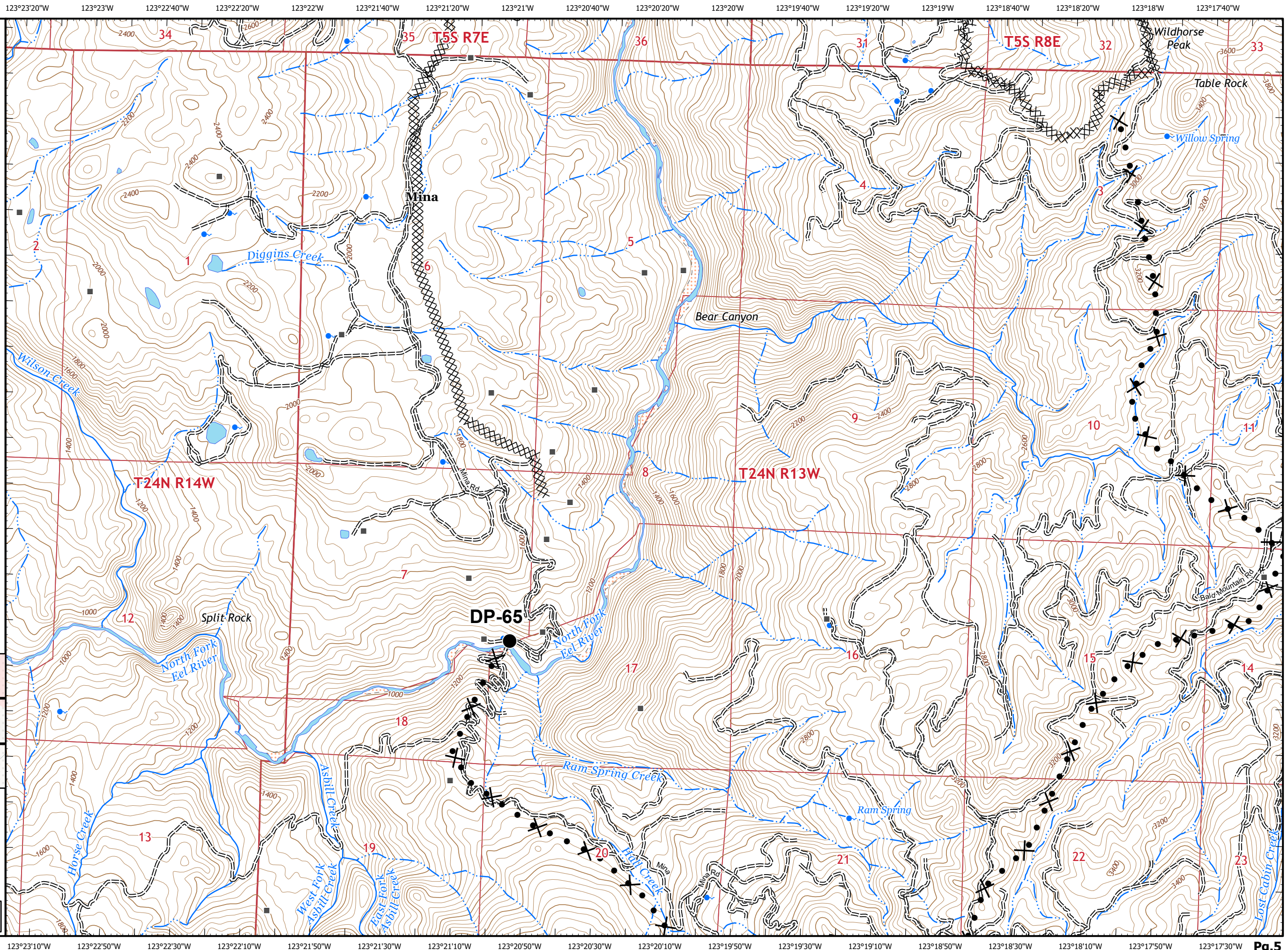
|       |       |
|-------|-------|
| pg. 1 | pg. 2 |
| pg. 5 | pg. 6 |
|       | pg. 9 |



Miles  
0 0.25 0.5

1:24,000

CALFIRE GIS  
10/2/2020  
21:48 hrs





# IAP MAP

August Complex  
West Zone

CA-MEU-10843

October 3, 2020

0700 - 0700 NAD 83

Page 6 of 28

Branch 7/9 Div U/Y

Branch 7/9

Operational Sector

- Wildfire Daily Fire Perimeter
- Uncontrolled Fire Edge
- Completed Dozer Line
- Road as Completed Line
- Proposed Dozer Line
- Dip Site
- Drop Point
- Structures

### Adjacent Pages

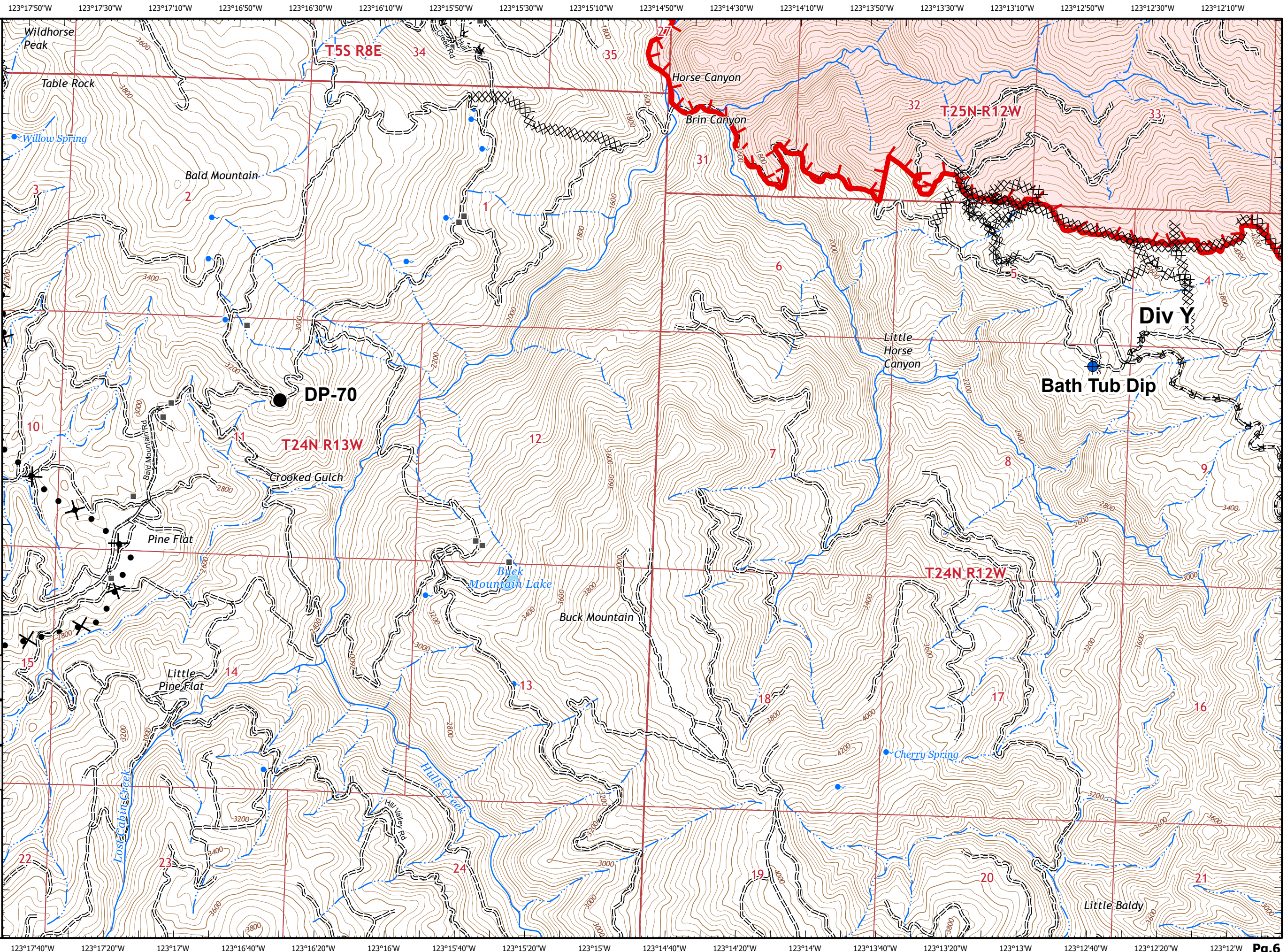
|       |       |        |
|-------|-------|--------|
| pg. 1 | pg. 2 | pg. 3  |
| pg. 5 | pg. 6 | pg. 7  |
|       | pg. 9 | pg. 10 |



Miles  
0 0.25 0.5

1:24,000

CALFIRE GIS  
10/2/2020  
21:49 hrs














# IAP MAP

## August Complex West Zone

CA-MEU-10843  
October 3, 2020  
0700 - 0700 NAD 83  
Page 7 of 28  
Branch 7/9 Div U/Y

### Branch 7/9 Operational Sector

-  Zone Boundary
-  Wildfire Daily Fire Perimeter
-  Uncontrolled Fire Edge
-  Completed Dozer Line
-  Road as Completed Line
-  Proposed Dozer Line
-  Dip Site
-  Drop Point
-  Branch Break

### Adjacent Pages

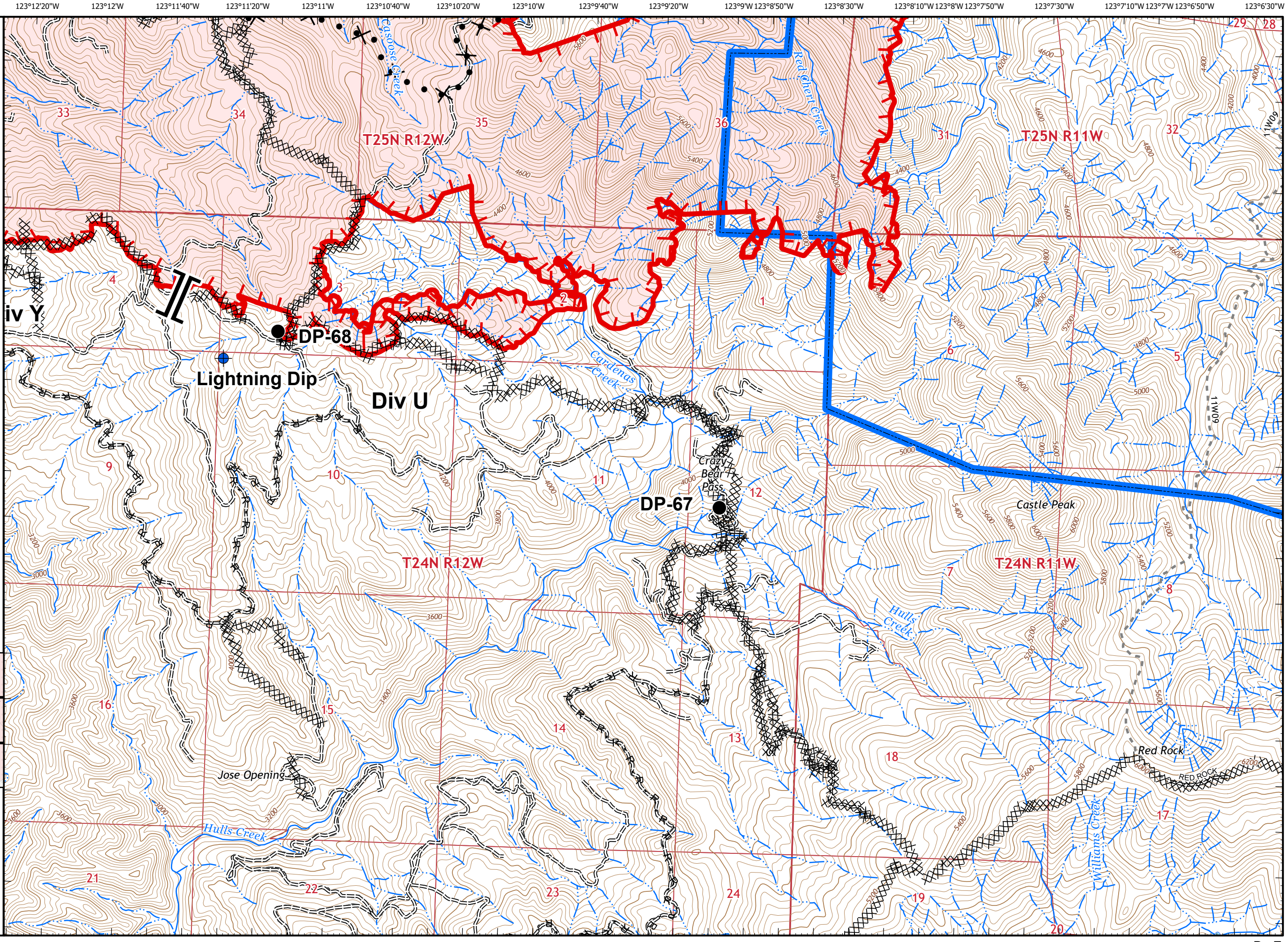
|       |        |        |
|-------|--------|--------|
| pg. 2 | pg. 3  | pg. 4  |
| pg. 6 | pg. 7  | pg. 8  |
| pg. 9 | pg. 10 | pg. 11 |



Miles  
0 0.25 0.5

1:24,000

CALFIRE GIS  
10/2/2020  
21:49 hrs







# IAP MAP

August Complex  
West Zone

CA-MEU-10843  
October 3, 2020  
0700 - 0700 NAD 83  
Page 8 of 28  
Branch 7 Div U

## Branch 7/9 Operational Sector

- Zone Boundary
- Wildfire Daily Fire Perimeter
- Uncontrolled Fire Edge
- Completed Dozer Line
- Dip Site
- Structures

### Adjacent Pages

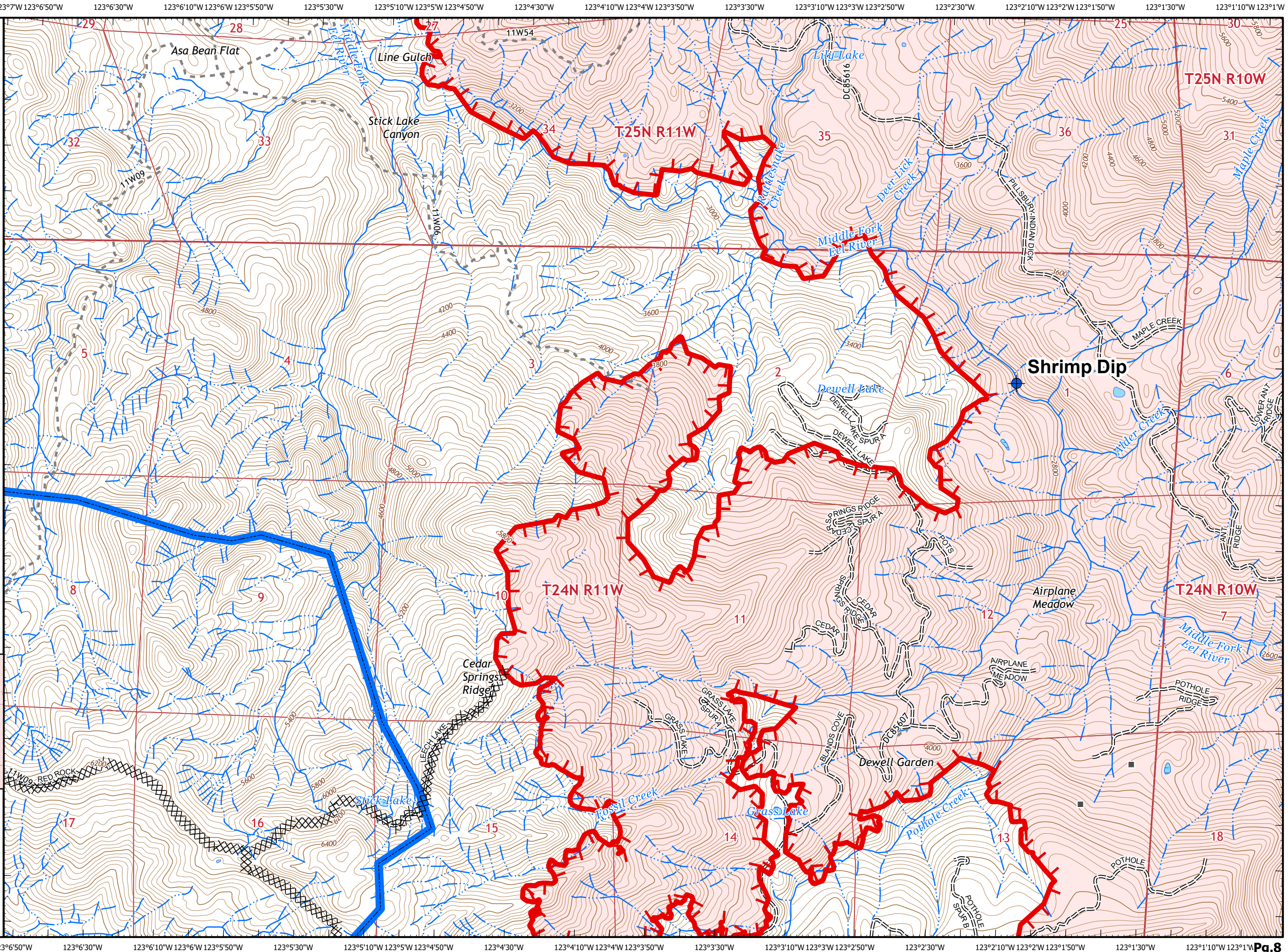
|        |        |
|--------|--------|
| pg. 3  | pg. 4  |
| pg. 7  | pg. 8  |
| pg. 10 | pg. 11 |



Miles  
0 0.25 0.5

1:24,000

CALFIRE GIS  
10/2/2020  
21:50 hrs





# IAP MAP

August Complex  
West Zone

CA-MEU-10843  
October 3, 2020  
0700 - 0700 NAD 83  
Page 9 of 28  
Branch 7 Div U

Branch 7/9  
Operational Sector

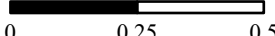
⊗ ⊗ Completed Dozer Line

### Adjacent Pages

|        |                          |        |
|--------|--------------------------|--------|
| pg. 5  | pg. 6                    | pg. 7  |
|        | pg. 9                    | pg. 10 |
| pg. 12 | Round Valley Res. pg. 13 |        |

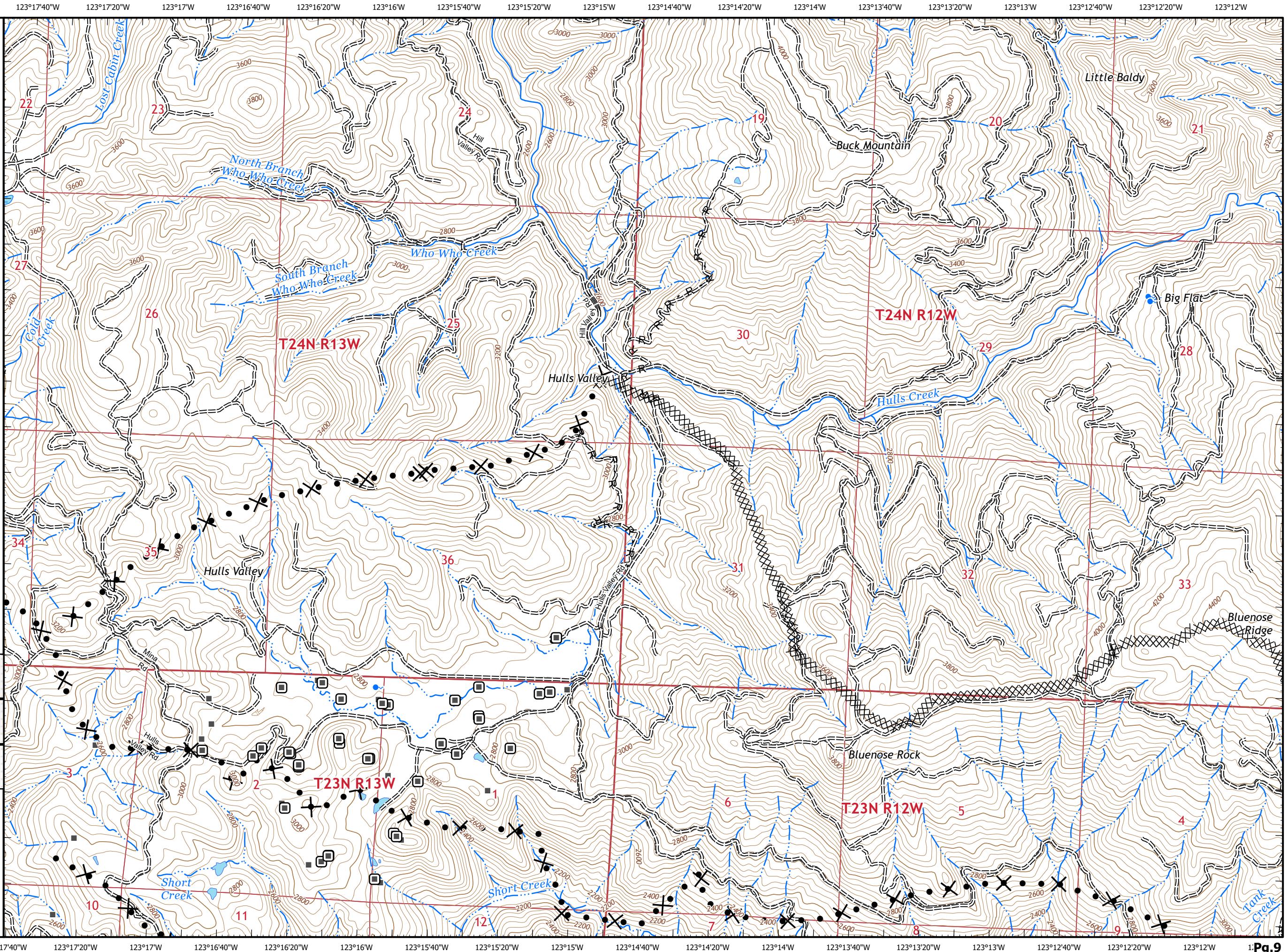


Miles



1:24,000

CALFIRE GIS  
10/2/2020  
21:50 hrs





# IAP MAP

August Complex  
West Zone

CA-MEU-10843  
October 3, 2020  
0700 - 0700 NAD 83  
Page 10 of 28  
Branch 7 Div U

Branch 7/9  
Operational Sector

- XX XX Completed Dozer Line
- R · Road as Completed Line
- X· Proposed Dozer Line
- Drop Point
- Structures

### Adjacent Pages

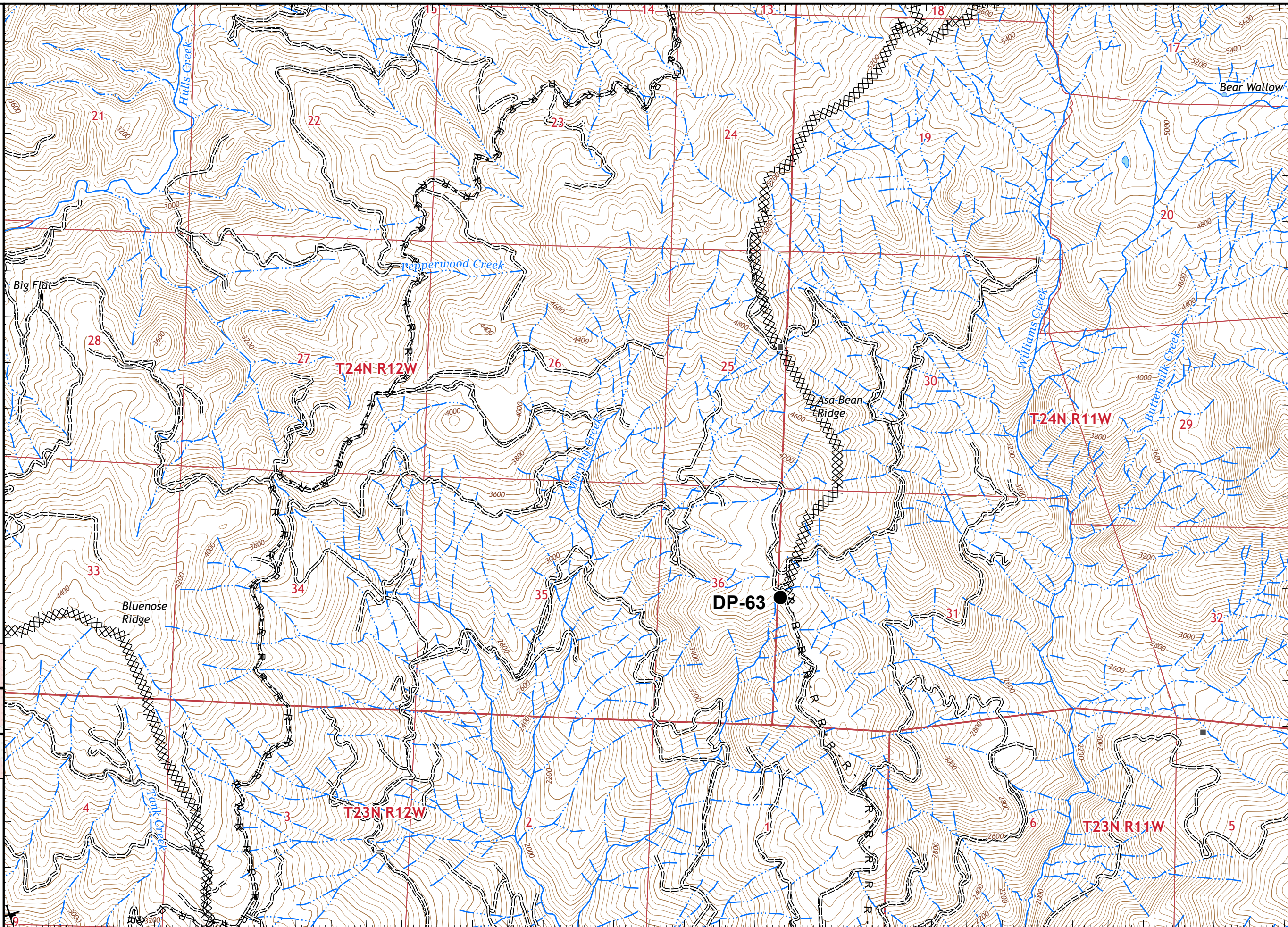
|        |        |        |
|--------|--------|--------|
| pg. 6  | pg. 7  | pg. 8  |
| pg. 9  | pg. 10 | pg. 11 |
| pg. 12 | pg. 13 | pg. 14 |



Miles  
0 0.25 0.5

1:24,000

CALFIRE GIS  
10/2/2020  
21:50 hrs





# IAP MAP

## August Complex West Zone


CA-MEU-10843  
October 3, 2020  
0700 - 0700 NAD 83  
Page 11 of 28  
Branch 7 Div S/U

### Branch 7/9 Operational Sector

- Zone Boundary
- Wildfire Daily Fire Perimeter
- Uncontrolled Fire Edge
- Completed Dozer Line
- Road as Completed Line
- Proposed Dozer Line
- Structures

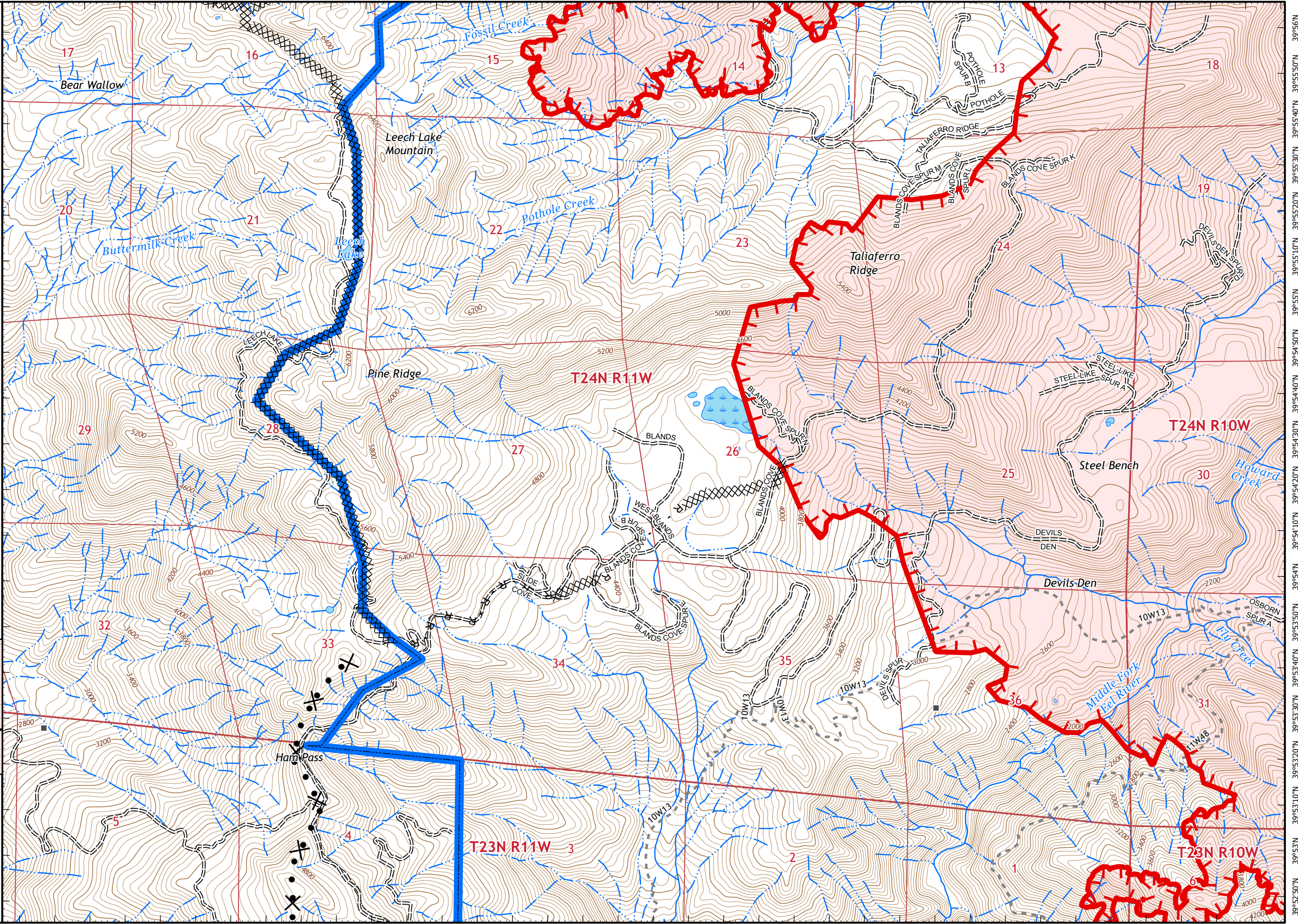
### Adjacent Pages

|        |        |        |
|--------|--------|--------|
| pg. 7  | pg. 8  |        |
| pg. 10 | pg. 11 |        |
| pg. 13 | pg. 14 | pg. 15 |



0 0.25 0.5  
Miles

1:24,000  
CALFIRE GIS  
10/2/2020  
21:51 hrs





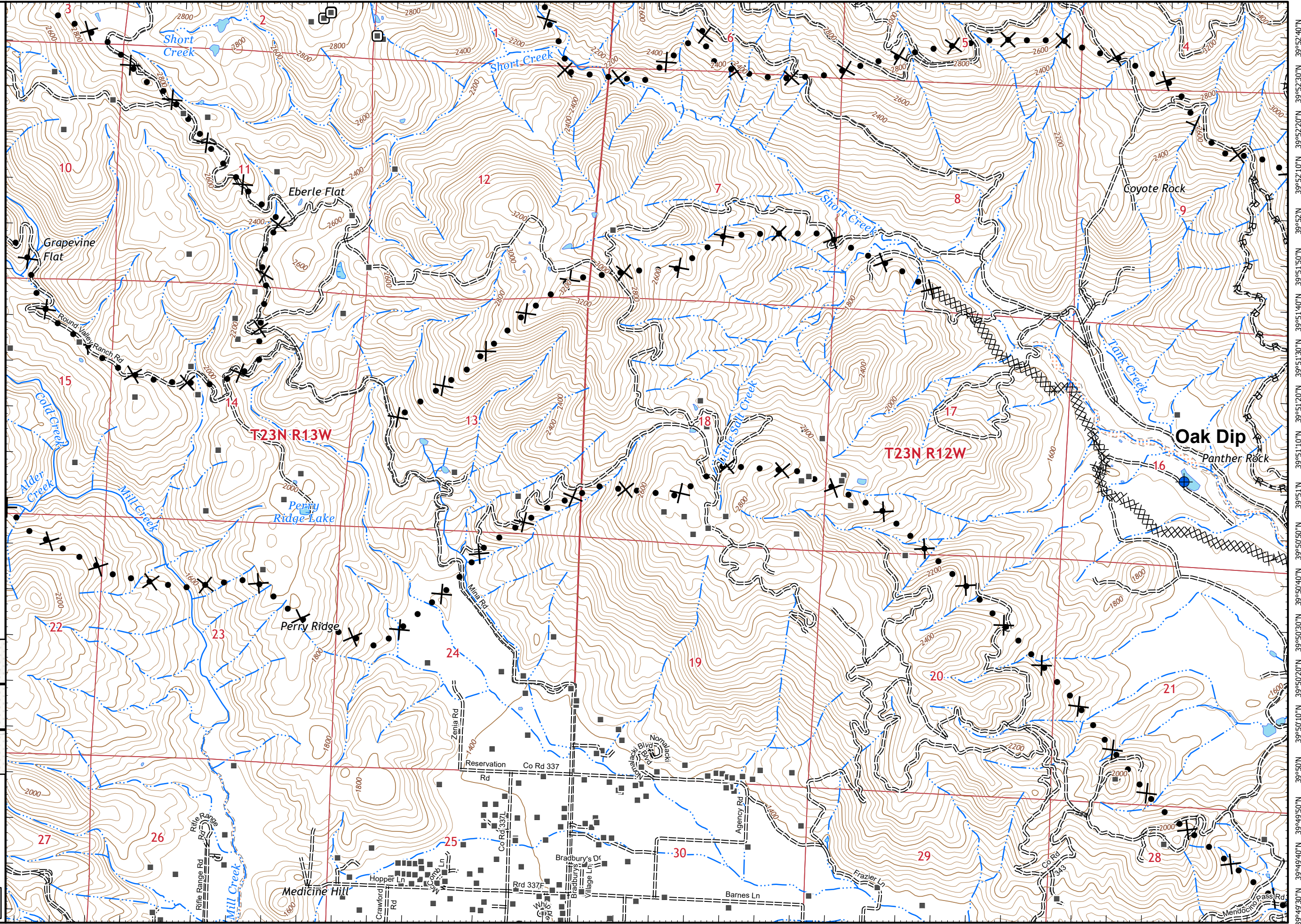
# IAP MAP

August Complex  
West Zone

CA-MEU-10843  
October 3, 2020  
0700 - 0700 NAD 83  
Page 12 of 28  
Branch 7 Div S/U

Branch 7/9  
Operational Sector

XX XX Completed Dozer Line



### Adjacent Pages

|        |        |
|--------|--------|
| pg. 9  | pg. 10 |
| pg. 12 | pg. 13 |
| pg. 16 | pg. 17 |

North arrow and scale bar (0 to 0.5 miles).  
 1:24,000  
 CALFIRE GIS 10/2/2020 21:51 hrs



# IAP MAP

August Complex  
West Zone

CA-MEU-10843  
October 3, 2020  
0700 - 0700 NAD 83  
Page 13 of 28  
Branch 7 Div S/U

Branch 7/9  
Operational Sector

- XX XX Completed Dozer Line
- R · Road as Completed Line
- X· Proposed Dozer Line
- ◆ Dip Site
- Drop Point
- Ⓜ Water Source
- ) ( Division Break
- Structures

### Adjacent Pages

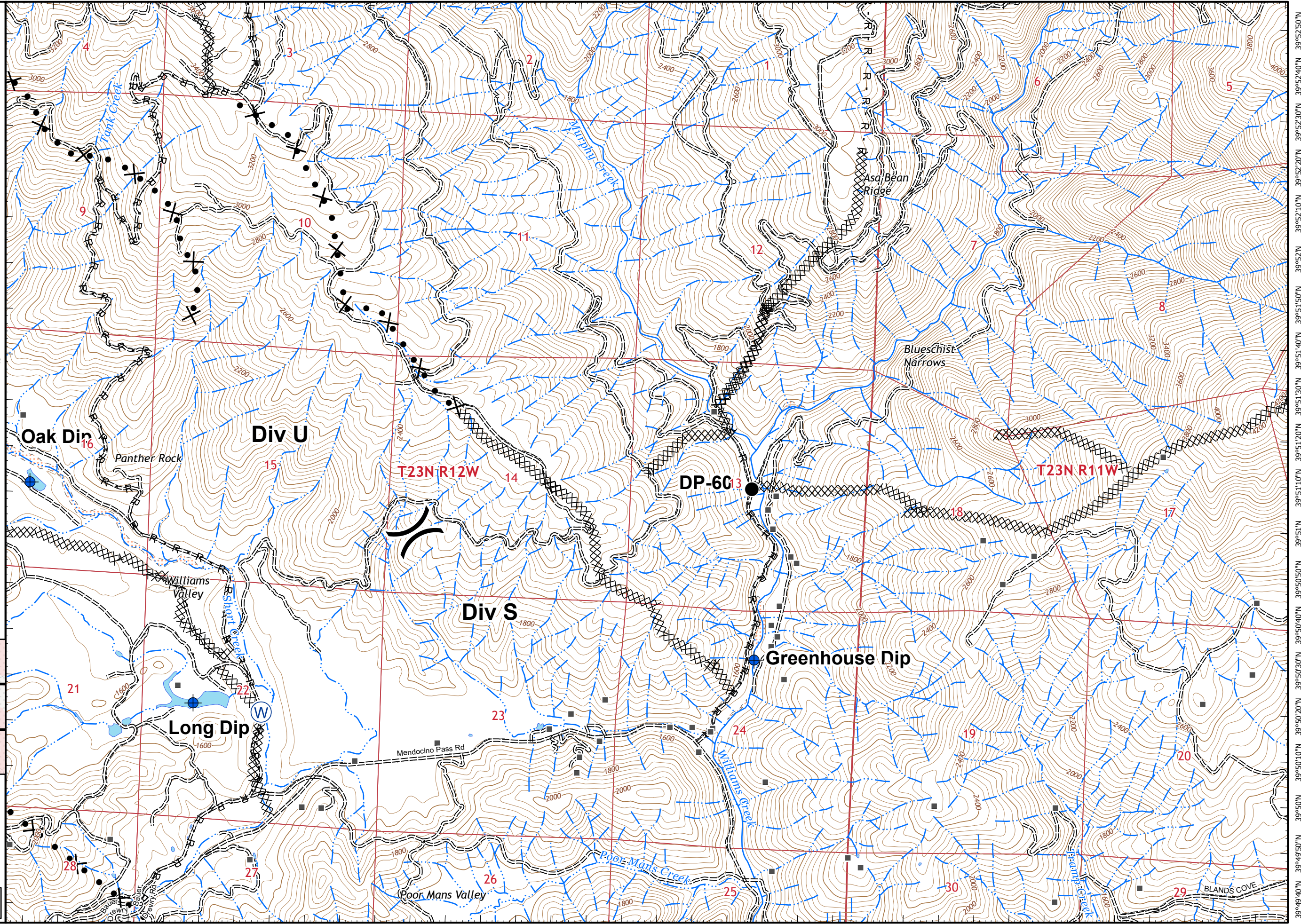
|        |        |        |
|--------|--------|--------|
| pg. 9  | pg. 10 | pg. 11 |
| pg. 12 | pg. 13 | pg. 14 |
| pg. 16 | pg. 17 | pg. 18 |



Miles  
0 0.25 0.5

1:24,000

CALFIRE GIS  
10/2/2020  
21:51 hrs
















# IAP MAP

## August Complex West Zone

CA-MEU-10843  
October 3, 2020  
0700 - 0700 NAD 83  
Page 14 of 28  
Branch 7 Div S

### Branch 7/9 Operational Sector

-  Zone Boundary
-  Wildfire Daily Fire Perimeter
-  Uncontrolled Fire Edge
-  Contained Line
-  Completed Dozer Line
-  Completed Hand Line
-  Proposed Dozer Line
-  Dip Site
-  Drop Point
-  Water Source
-  Structures

### Adjacent Pages

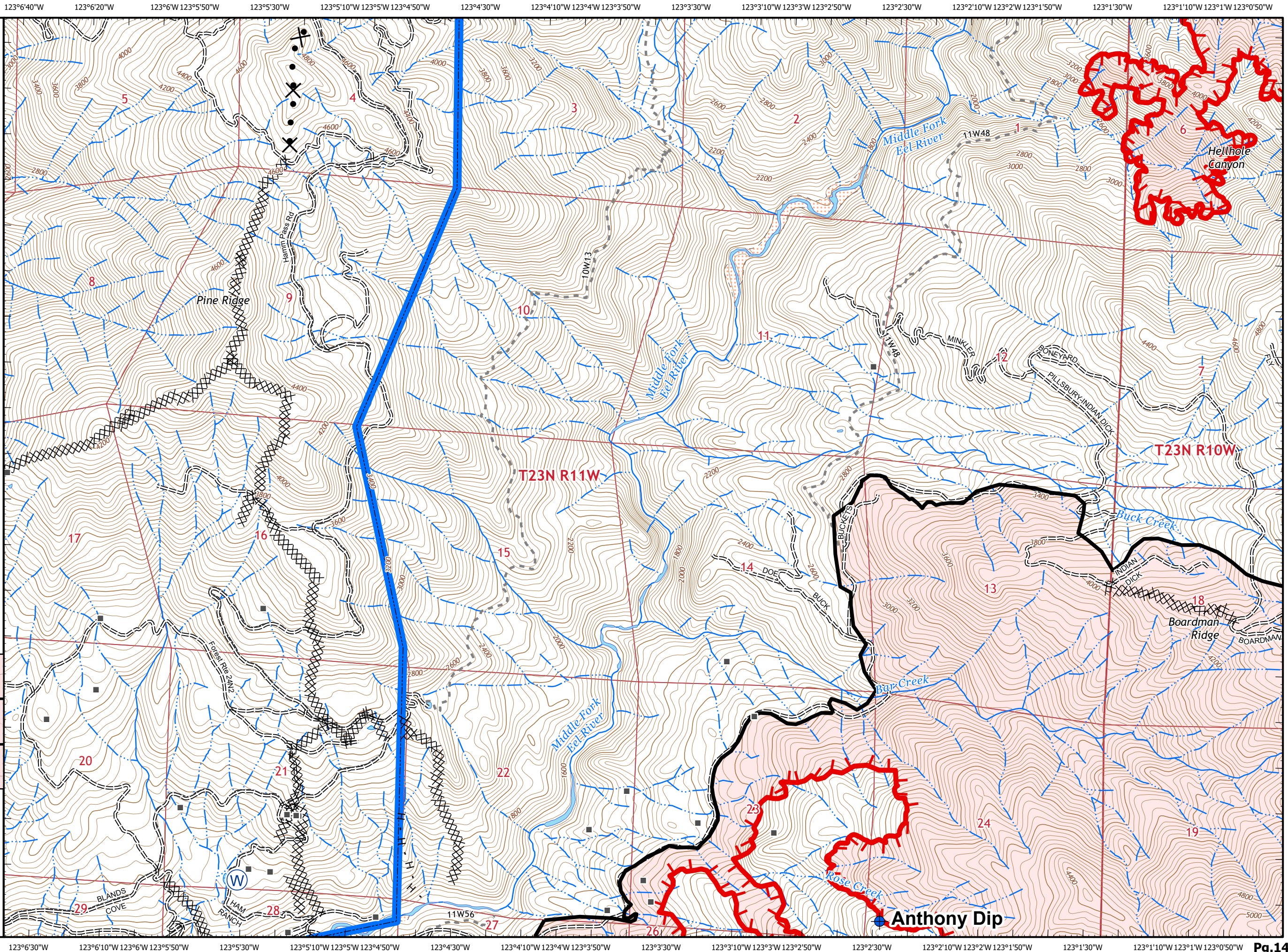
|        |        |        |
|--------|--------|--------|
| pg. 10 | pg. 11 |        |
| pg. 13 | pg. 14 | pg. 15 |
| pg. 17 | pg. 18 |        |



Miles  
0 0.25 0.5

1:24,000

CALFIRE GIS  
10/2/2020  
21:52 hrs





# IAP MAP

## August Complex West Zone

CA-MEU-10843

October 3, 2020

0700 - 0700 NAD 83

Page 15 of 28

South Zone

Branch 7/9

### Operational Sector

- Wildfire Daily Fire Perimeter
- Uncontrolled Fire Edge
- Contained Line
- Completed Dozer Line
- Completed Hand Line
- Repeater
- Structures

### Adjacent Pages

pg. 11

pg. 14

pg. 15

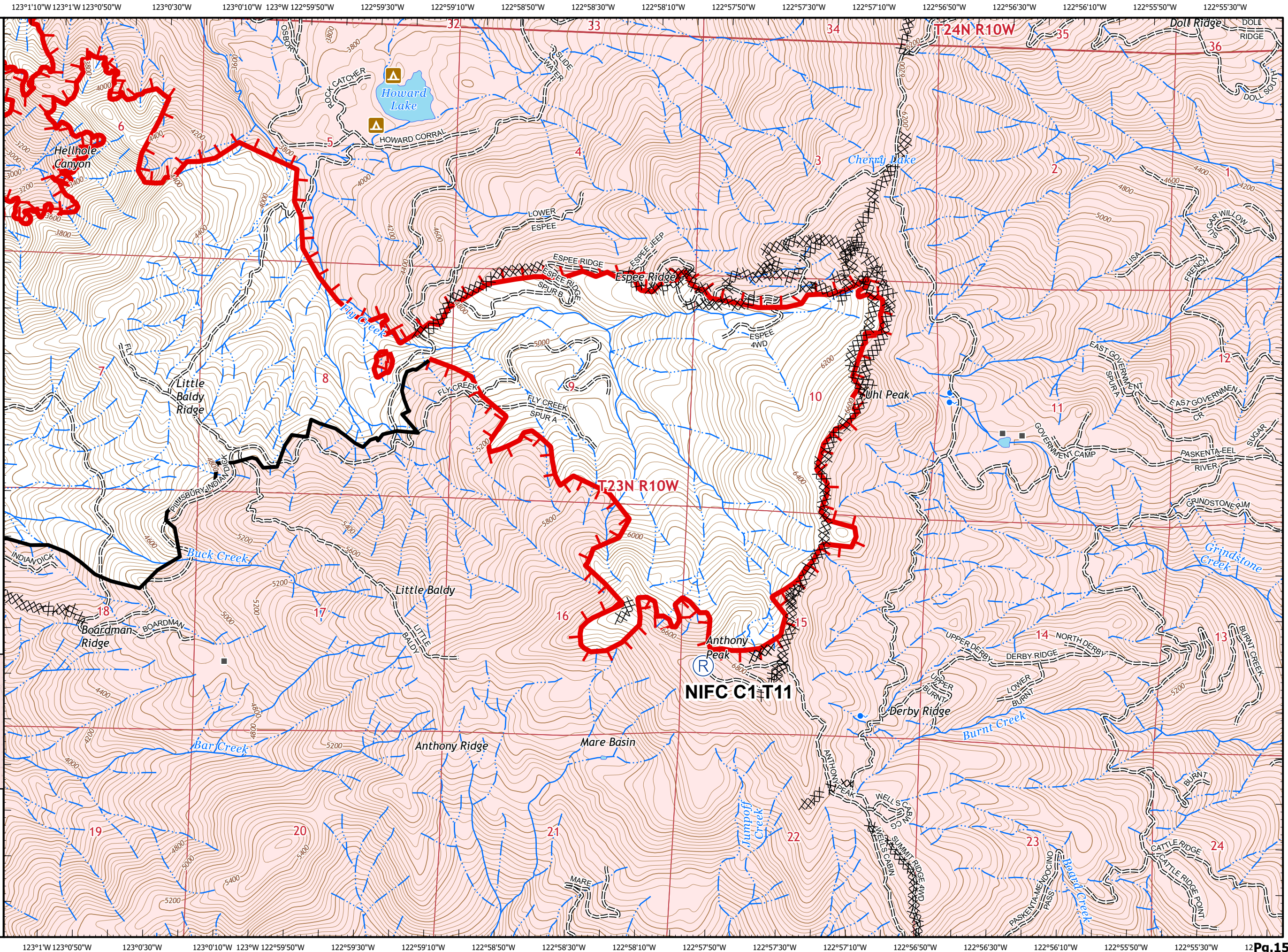
pg. 18



Miles  
0 0.25 0.5

1:24,000

CALFIRE GIS  
10/2/2020  
21:52 hrs







# IAP MAP

August Complex  
West Zone

CA-MEU-10843  
October 3, 2020  
0700 - 0700 NAD 83  
Page 16 of 28  
Branch 7 Div S

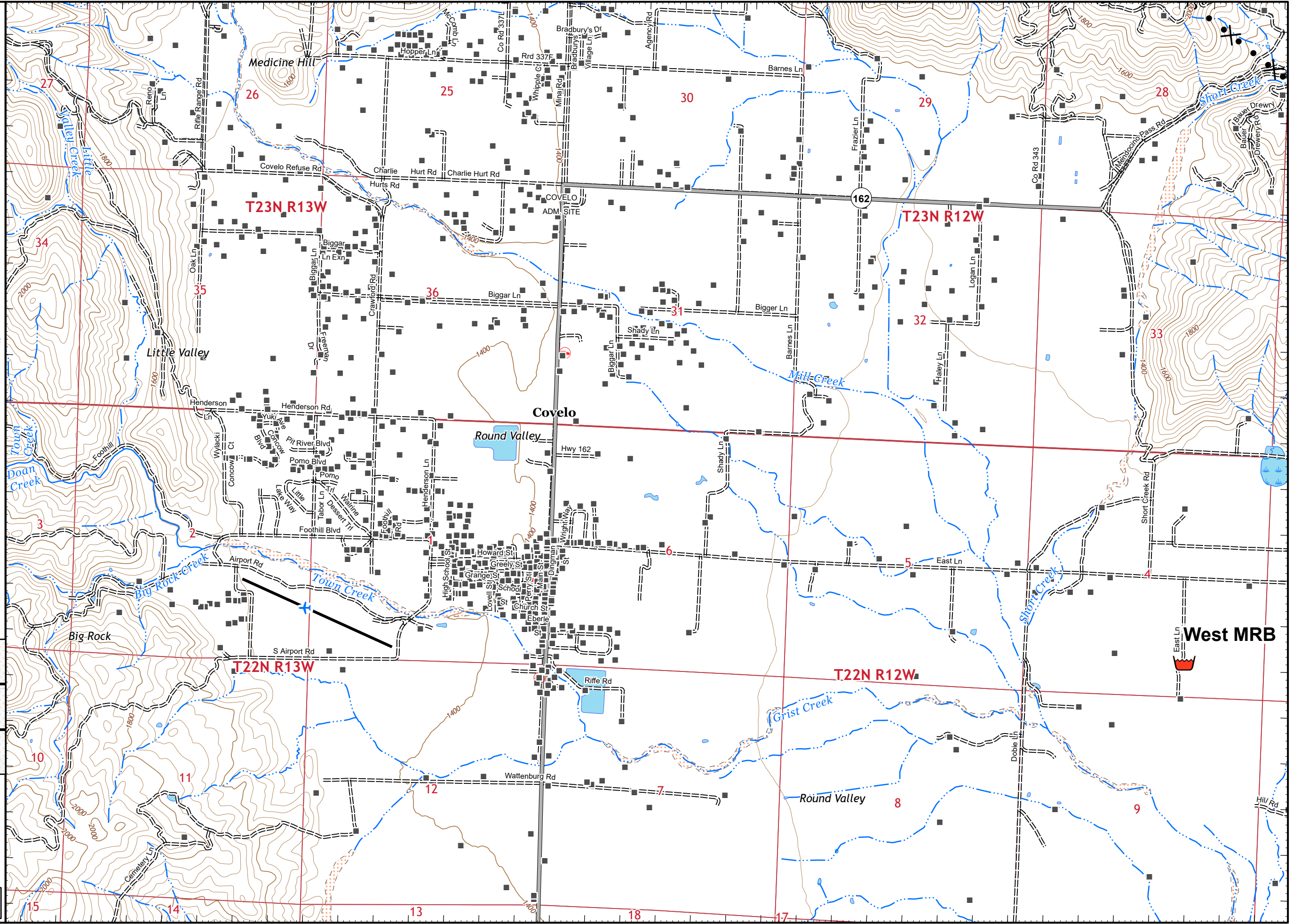
Branch 7/9  
Operational Sector

- R - Road as Completed Line
- X • Proposed Dozer Line
- ⊙ Camp
- 🛑 Retardant/Mud Pit
- Structures

### Adjacent Pages

|        |                   |
|--------|-------------------|
| pg. 12 | Valley Res pg. 13 |
| pg. 16 | pg. 17            |
| pg. 19 | pg. 20            |

Miles  
0 0.25 0.5  
1:24,000  
CALFIRE GIS  
10/2/2020  
21:53 hrs





# IAP MAP

August Complex  
West Zone

CA-MEU-10843  
October 3, 2020  
0700 - 0700 NAD 83  
Page 17 of 28  
Branch 7 Div S

Branch 7/9  
Operational Sector

- XX XX Completed Dozer Line
- R · Road as Completed Line
- X· Proposed Dozer Line
- █ Escape Route
- Retardant/Mud Pit
- Structures

### Adjacent Pages

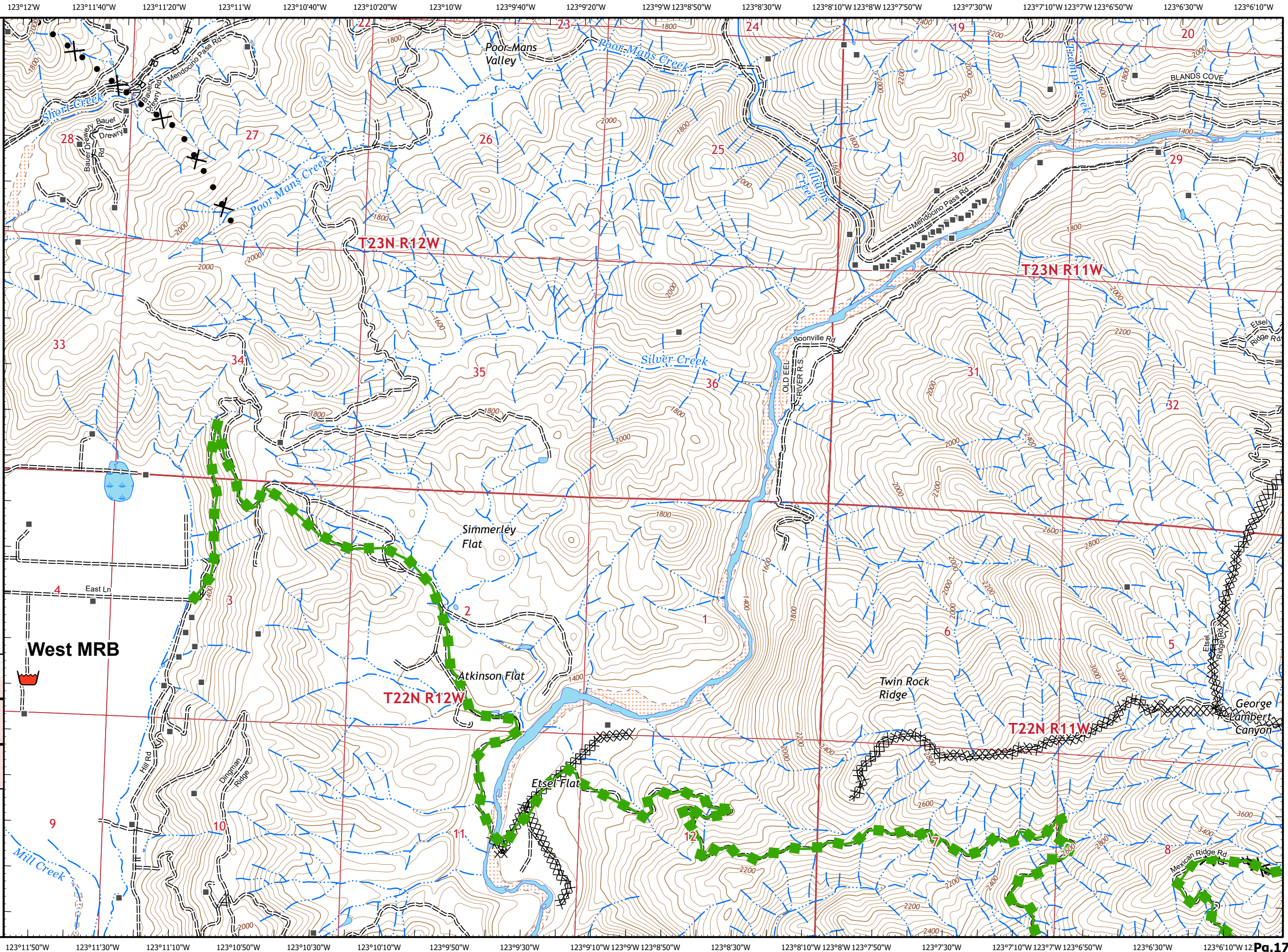
|        |        |        |        |
|--------|--------|--------|--------|
| pg. 12 | Valley | pg. 13 | pg. 14 |
| pg. 16 | pg. 17 | pg. 18 |        |
| pg. 19 | pg. 20 | pg. 21 |        |



Miles  
0 0.25 0.5

1:24,000

CALFIRE GIS  
10/2/2020  
21:53 hrs





# IAP MAP

## August Complex West Zone

CA-MEU-10843

October 3, 2020

0700 - 0700 NAD 83

Page 18 of 28

Branch 7 Div S

### Branch 7/9

### Operational Sector

- Zone Boundary
- Wildfire Daily Fire Perimeter
- Uncontrolled Fire Edge
- Contained Line
- Completed Dozer Line
- Completed Hand Line
- Road as Completed Line
- Proposed Dozer Line
- Escape Route
- Aerial Hazard
- Dip Site
- Drop Point
- Mobile Weather Unit
- Water Source
- Structures

### Adjacent Pages

|                  |        |        |
|------------------|--------|--------|
| Valley<br>pg. 13 | pg. 14 | pg. 15 |
| pg. 17           | pg. 18 |        |
| pg. 20           | pg. 21 |        |

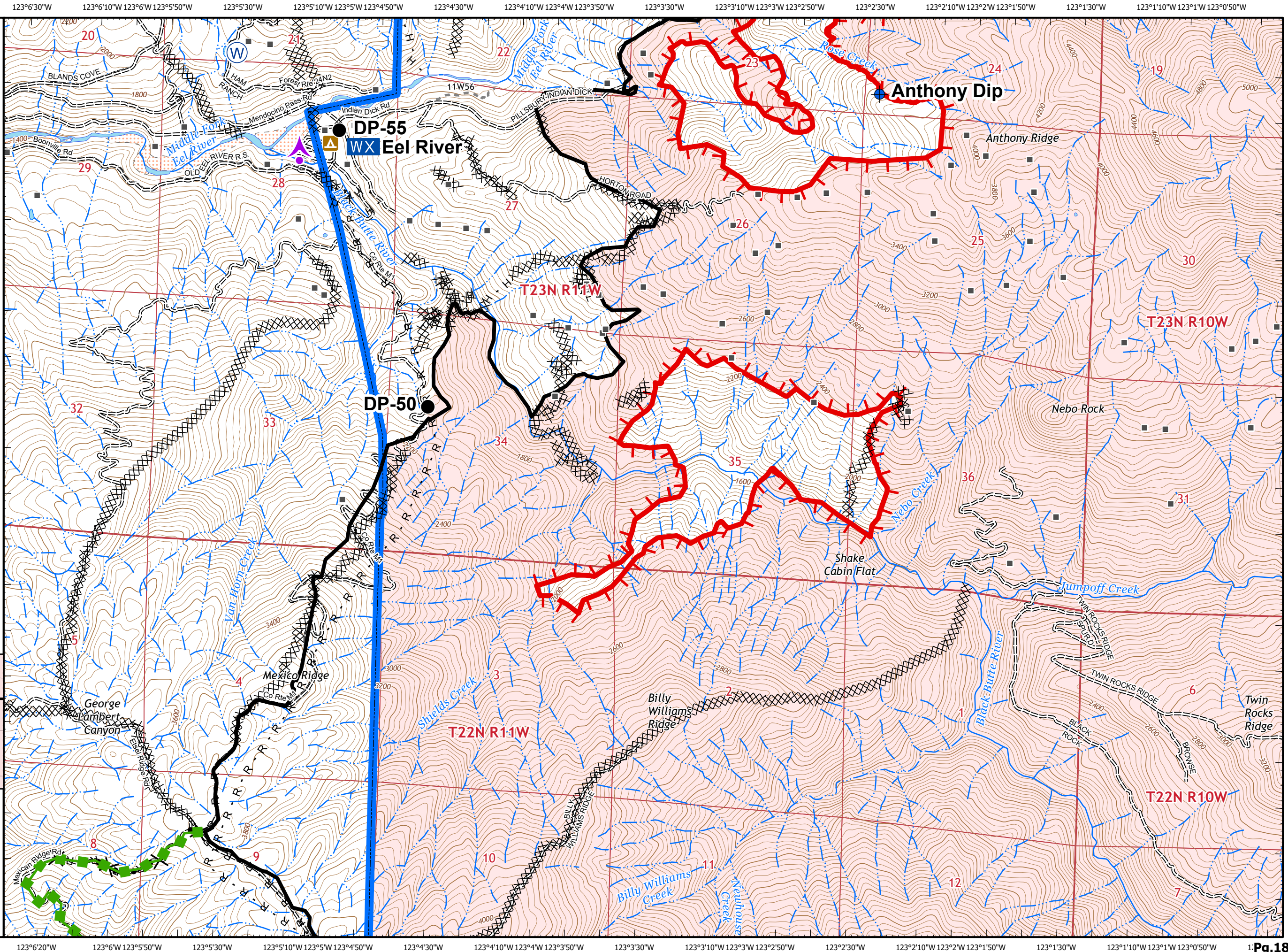


Miles

0 0.25 0.5

1:24,000

CALFIRE GIS  
10/2/2020  
21:54 hrs





# IAP MAP

August Complex  
West Zone

CA-MEU-10843  
October 3, 2020  
0700 - 0700 NAD 83  
Page 19 of 28  
Branch 7 Div S

Branch 7/9  
Operational Sector

- © Camp
- Structures

### Adjacent Pages

pg. 16 pg. 17

pg. 19 pg. 20

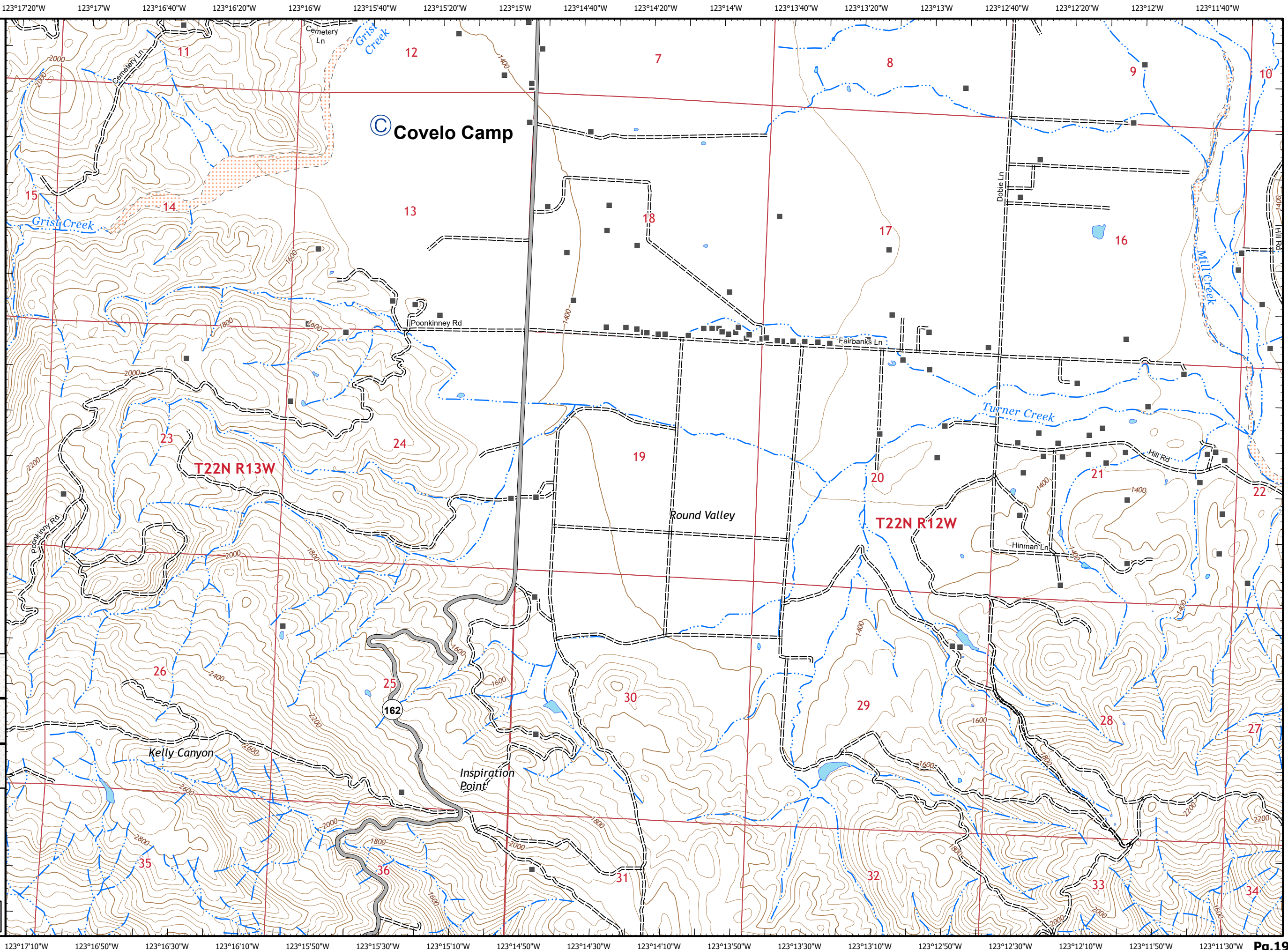
pg. 22 pg. 23



Miles  
0 0.25 0.5

1:24,000

CALFIRE GIS  
10/2/2020  
21:54 hrs





# IAP MAP

August Complex  
West Zone

CA-MEU-10843  
October 3, 2020  
0700 - 0700 NAD 83  
Page 20 of 28  
Branch 7 Div S

Branch 7/9  
Operational Sector

- XX XX Completed Dozer Line
- R · Road as Completed Line
- X· Proposed Dozer Line
- █ Escape Route
- ◆ Dip Site
- WX Mobile Weather Unit
- Structures

### Adjacent Pages

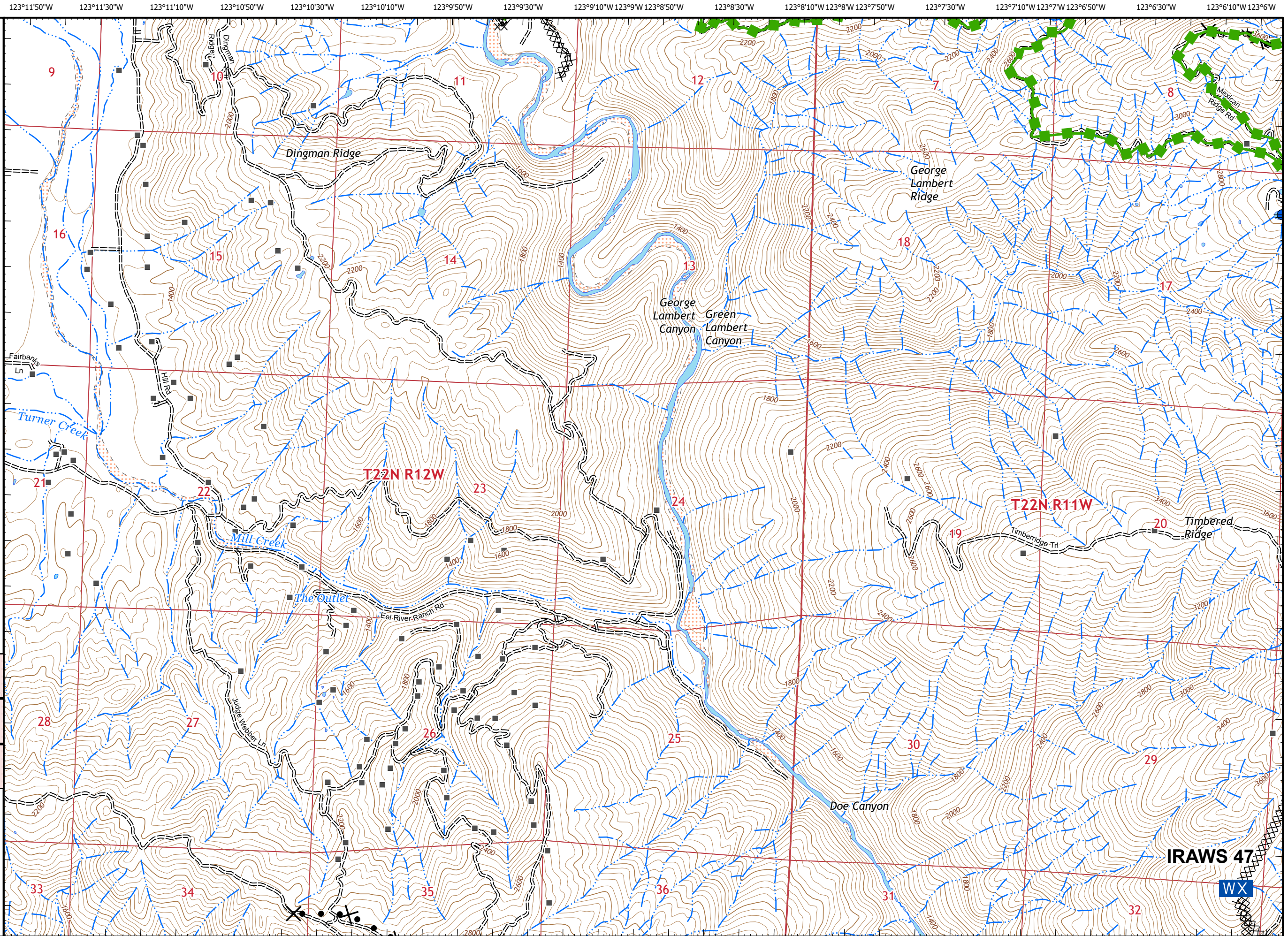
|        |        |        |
|--------|--------|--------|
| pg. 16 | pg. 17 | pg. 18 |
| pg. 19 | pg. 20 | pg. 21 |
| pg. 22 | pg. 23 | pg. 24 |



Miles  
0 0.25 0.5

1:24,000

CALFIRE GIS  
10/2/2020  
21:54 hrs



IRAWS 47





# IAP MAP

## August Complex West Zone


CA-MEU-10843  
October 3, 2020  
0700 - 0700 NAD 83  
Page 21 of 28  
Branch 7 Div S

### Branch 7/9 Operational Sector

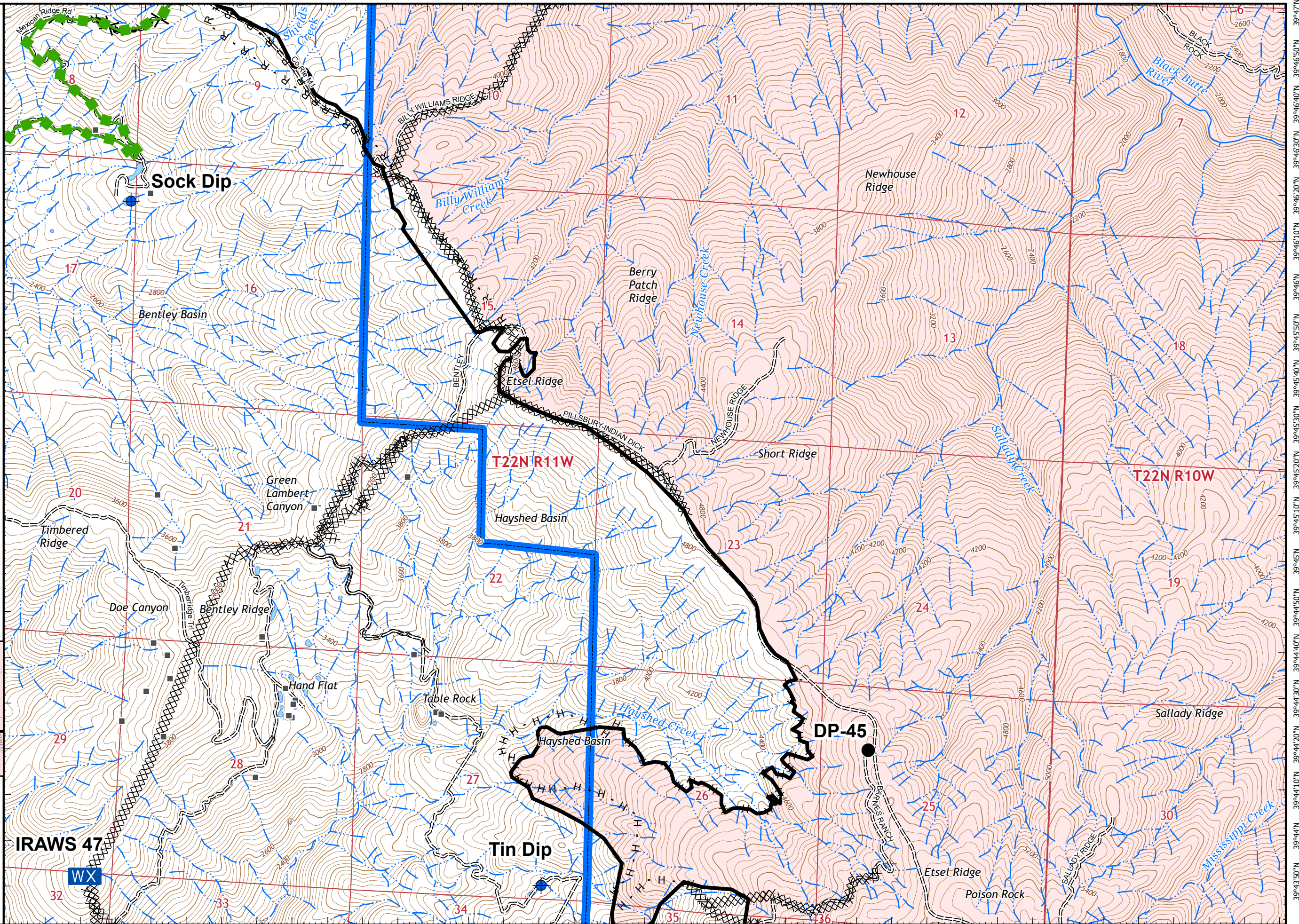
- Zone Boundary
- Wildfire Daily Fire Perimeter
- Contained Line
- Completed Dozer Line
- Completed Hand Line
- Road as Completed Line
- Proposed Dozer Line
- Escape Route
- Dip Site
- Drop Point
- Mobile Weather Unit
- Structures

### Adjacent Pages

|        |        |        |
|--------|--------|--------|
| pg. 17 | pg. 18 |        |
| pg. 20 | pg. 21 |        |
| pg. 23 | pg. 24 | pg. 25 |



Miles  
0 0.25 0.5  
1:24,000  
CALFIRE GIS  
10/2/2020  
21:55 hrs





# IAP MAP

August Complex  
West Zone

CA-MEU-10843  
October 3, 2020  
0700 - 0700 NAD 83  
Page 22 of 28  
Branch 7 Div S

Branch 7/9  
Operational Sector

- Dip Site
- Structures

### Adjacent Pages

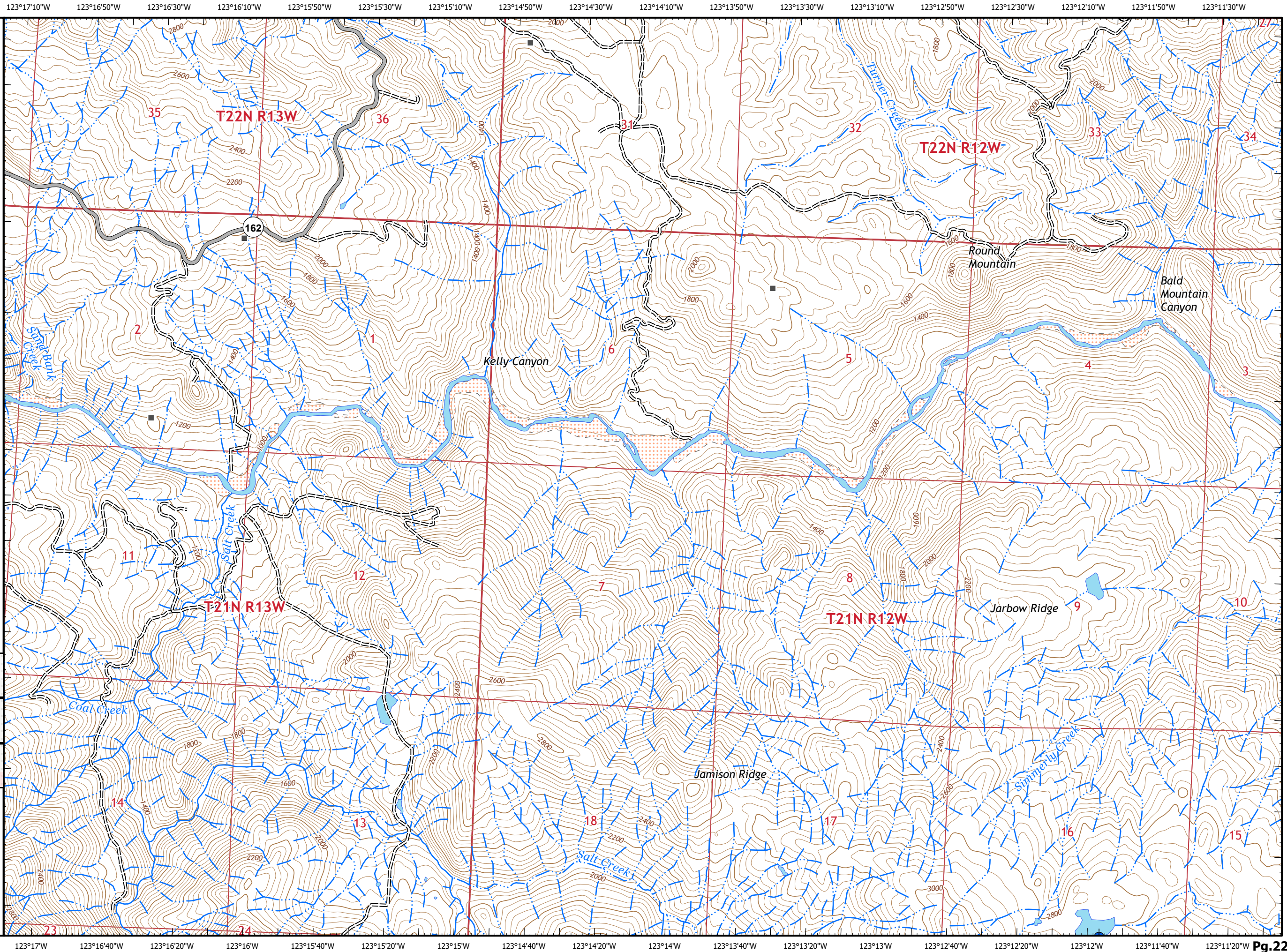
|        |        |
|--------|--------|
| pg. 19 | pg. 20 |
| pg. 22 | pg. 23 |
|        | pg. 26 |



Miles  
0 0.25 0.5

1:24,000

CALFIRE GIS  
10/2/2020  
21:55 hrs





# IAP MAP

August Complex  
West Zone

CA-MEU-10843  
October 3, 2020  
0700 - 0700 NAD 83  
Page 23 of 28  
Branch 7 Div S

**Branch 7/9  
Operational Sector**

- XX XX Completed Dozer Line
- H - Completed Hand Line
- R Road as Completed Line
- X• Proposed Dozer Line
- ( ) Ridge/Geographic Feature
- ◆ Dip Site
- WX Mobile Weather Unit
- W Water Source
- || Branch Break
- Structures

### Adjacent Pages

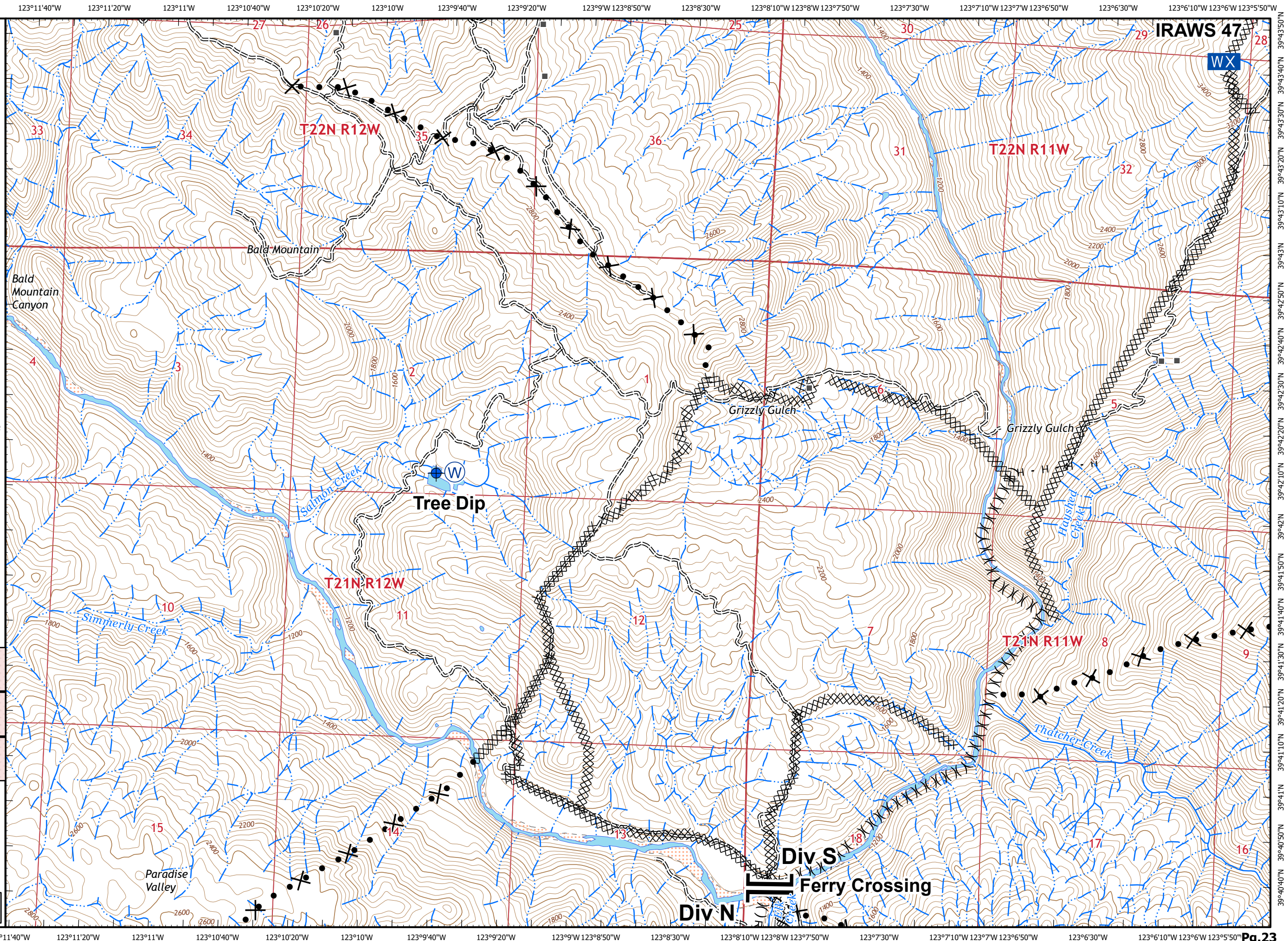
|        |        |        |
|--------|--------|--------|
| pg. 19 | pg. 20 | pg. 21 |
| pg. 22 | pg. 23 | pg. 24 |
|        | pg. 26 | pg. 27 |



Miles  
0 0.25 0.5

1:24,000

CALFIRE GIS  
10/2/2020  
21:55 hrs


















# IAP MAP

August Complex  
West Zone

CA-MEU-10843  
October 3, 2020  
0700 - 0700 NAD 83  
Page 24 of 28  
Branch 7 Div S

Branch 7/9  
Operational Sector

-  Zone Boundary
-  Wildfire Daily Fire Perimeter
-  Uncontrolled Fire Edge
-  Contained Line
-  Completed Dozer Line
-  Completed Hand Line
-  Proposed Dozer Line
-  Dip Site
-  Drop Point
-  Mobile Weather Unit
-  Structures

### Adjacent Pages

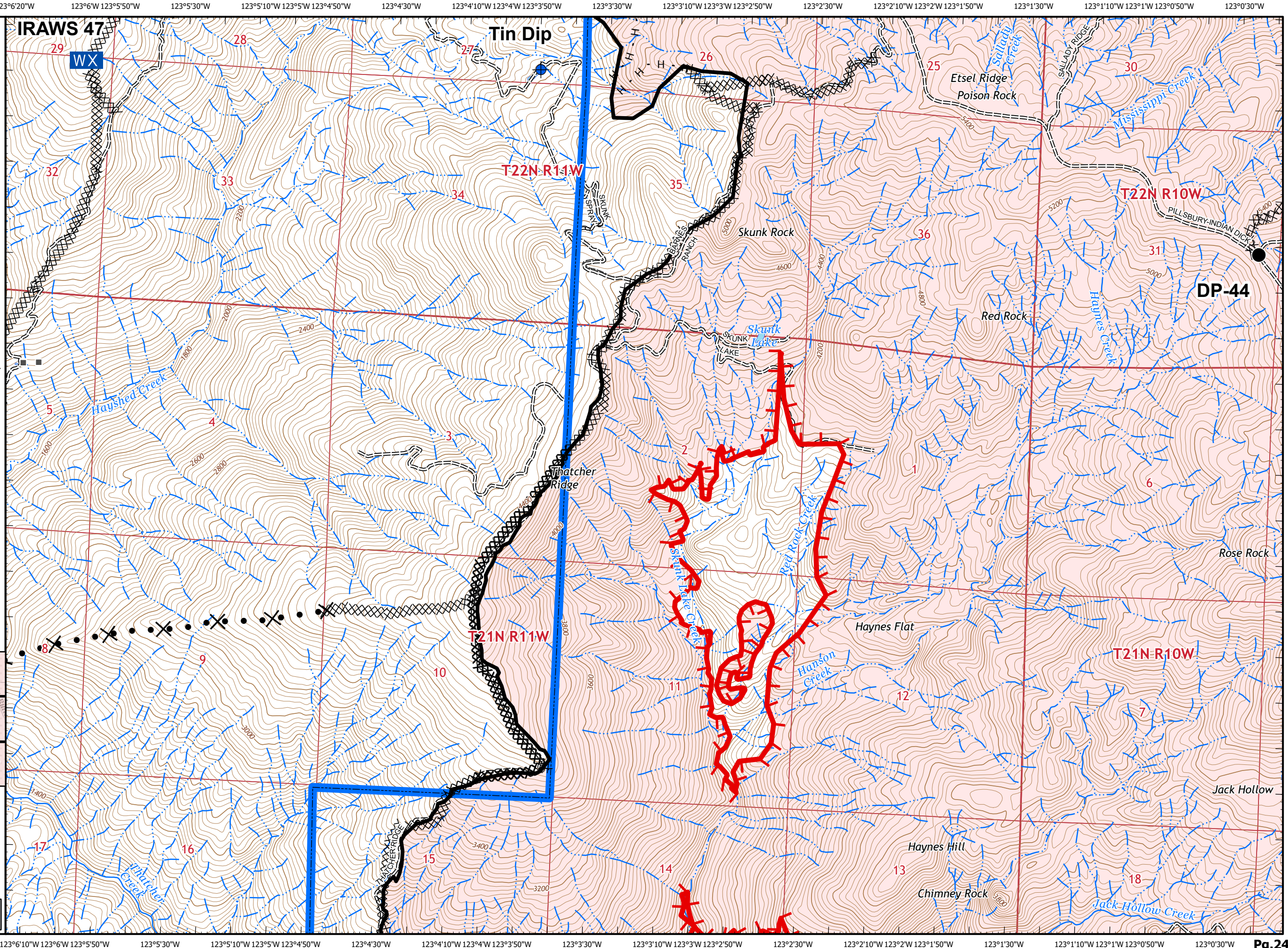
|        |        |        |
|--------|--------|--------|
| pg. 20 | pg. 21 |        |
| pg. 23 | pg. 24 | pg. 25 |
| pg. 26 | pg. 27 | pg. 28 |



Miles  
0 0.25 0.5

1:24,000

CALFIRE GIS  
10/2/2020  
21:56 hrs





# IAP MAP

## August Complex West Zone

CA-MEU-10843

October 3, 2020

0700 - 0700 NAD 83

Page 25 of 28

Branch 7 Div S

### Branch 7/9

### Operational Sector

- Wildfire Daily Fire Perimeter
- Completed Dozer Line
- Drop Point

### Adjacent Pages

pg. 21

pg. 24

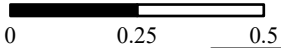
pg. 27

pg. 25

pg. 28

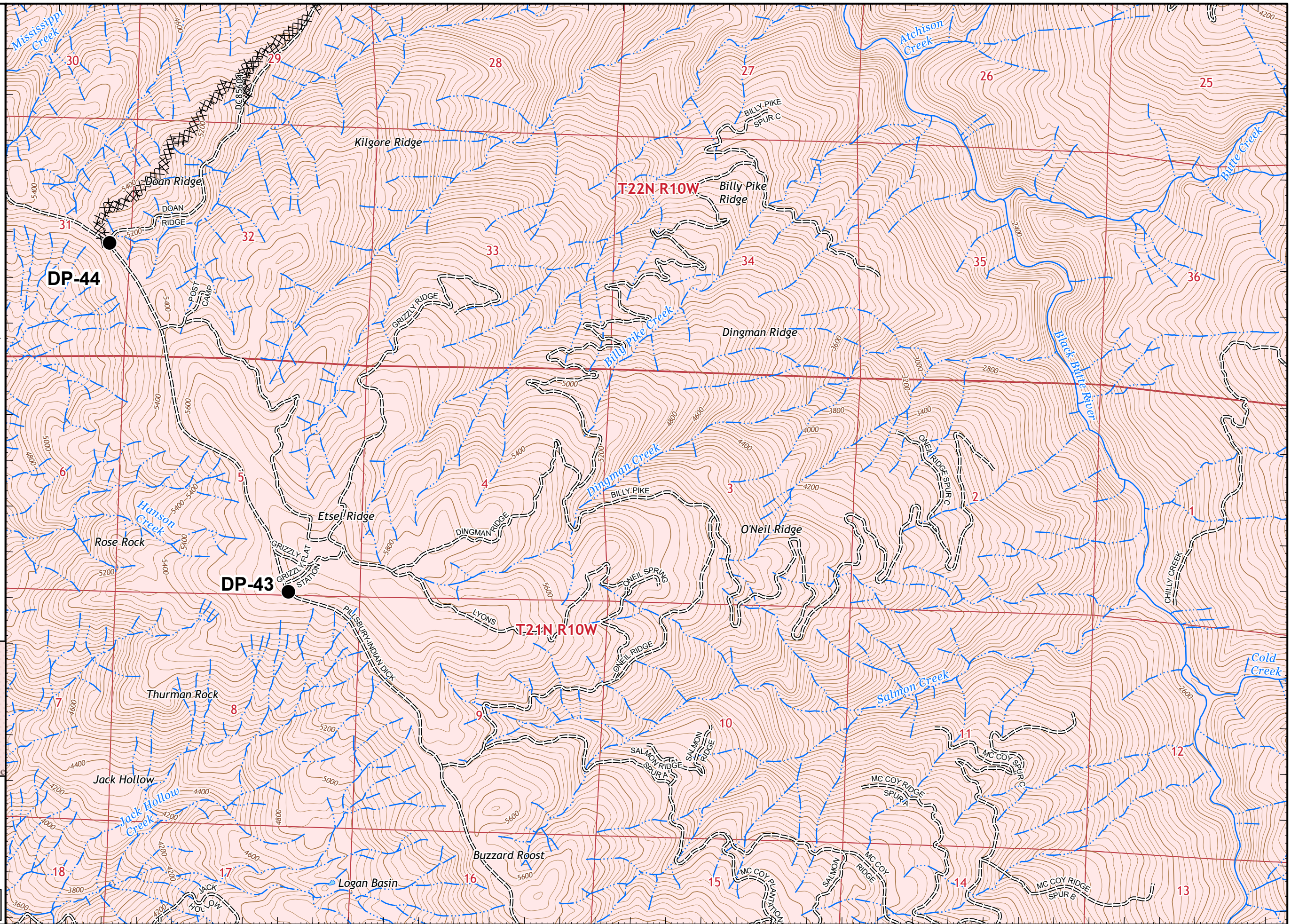


Miles



1:24,000

CALFIRE GIS  
10/2/2020  
21:56 hrs





# IAP MAP

August Complex  
West Zone

CA-MEU-10843  
October 3, 2020  
0700 - 0700 NAD 83  
Page 26 of 28  
Branch 5 Div N

## Branch 7/9 Operational Sector

- Wildfire Daily Fire Perimeter
- Contained Line
- Completed Dozer Line
- Road as Completed Line
- Proposed Dozer Line
- Ridge/Geographic Feature
- Dip Site
- Water Source
- Branch Break
- Structures

### Adjacent Pages

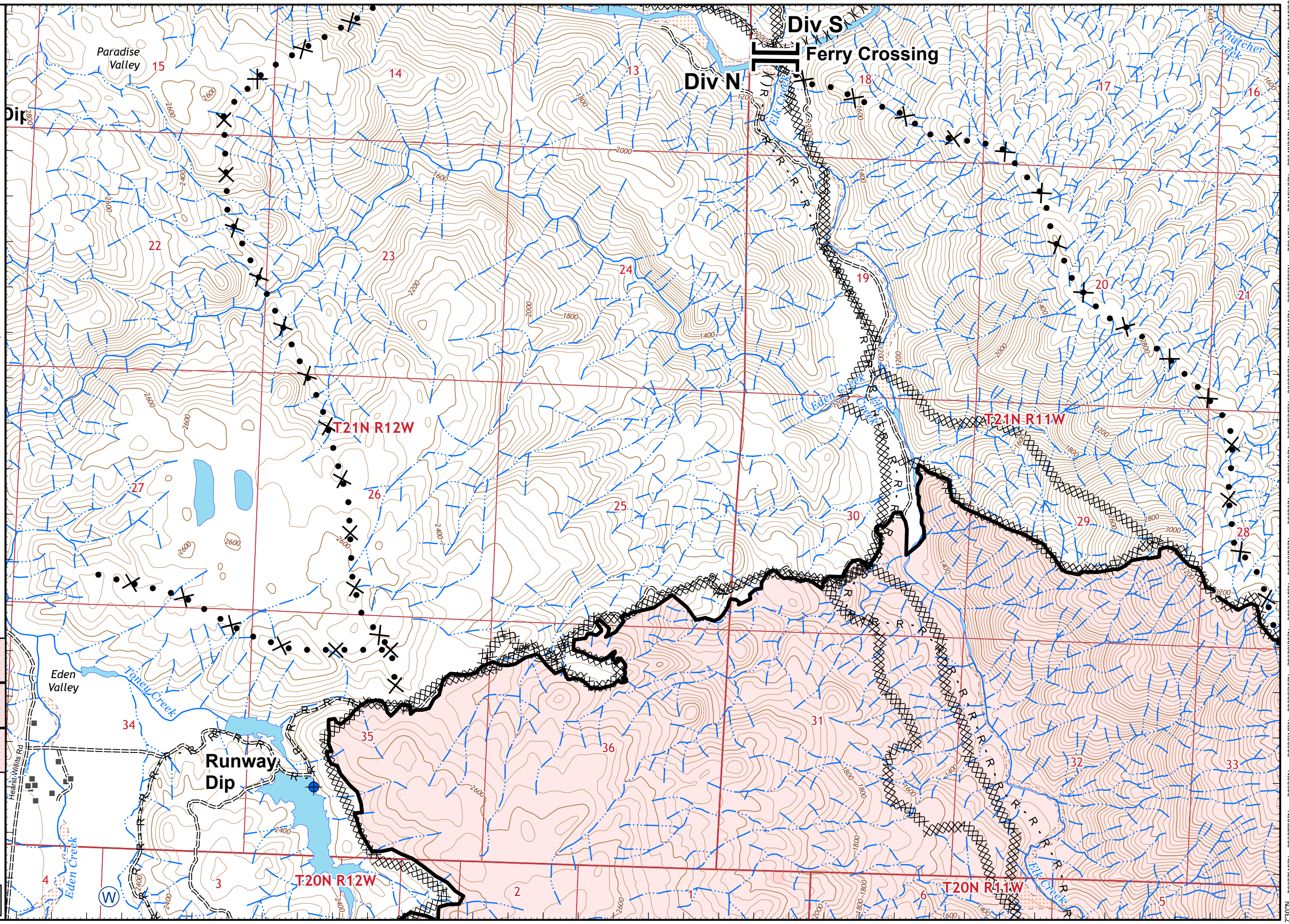
|        |        |        |
|--------|--------|--------|
| pg. 22 | pg. 23 | pg. 24 |
|        | pg. 26 | pg. 27 |



Miles  
0 0.25 0.5

1:24,000

CALFIRE GIS  
10/2/2020  
21:57 hrs





# IAP MAP

## August Complex West Zone

CA-MEU-10843  
October 3, 2020  
0700 - 0700 NAD 83  
Page 27 of 28  
Branch 5 Div N

### Branch 7/9 Operational Sector

- Zone Boundary
- Wildfire Daily Fire Perimeter
- Uncontrolled Fire Edge
- Contained Line
- Completed Dozer Line
- Proposed Dozer Line
- Structures

### Adjacent Pages

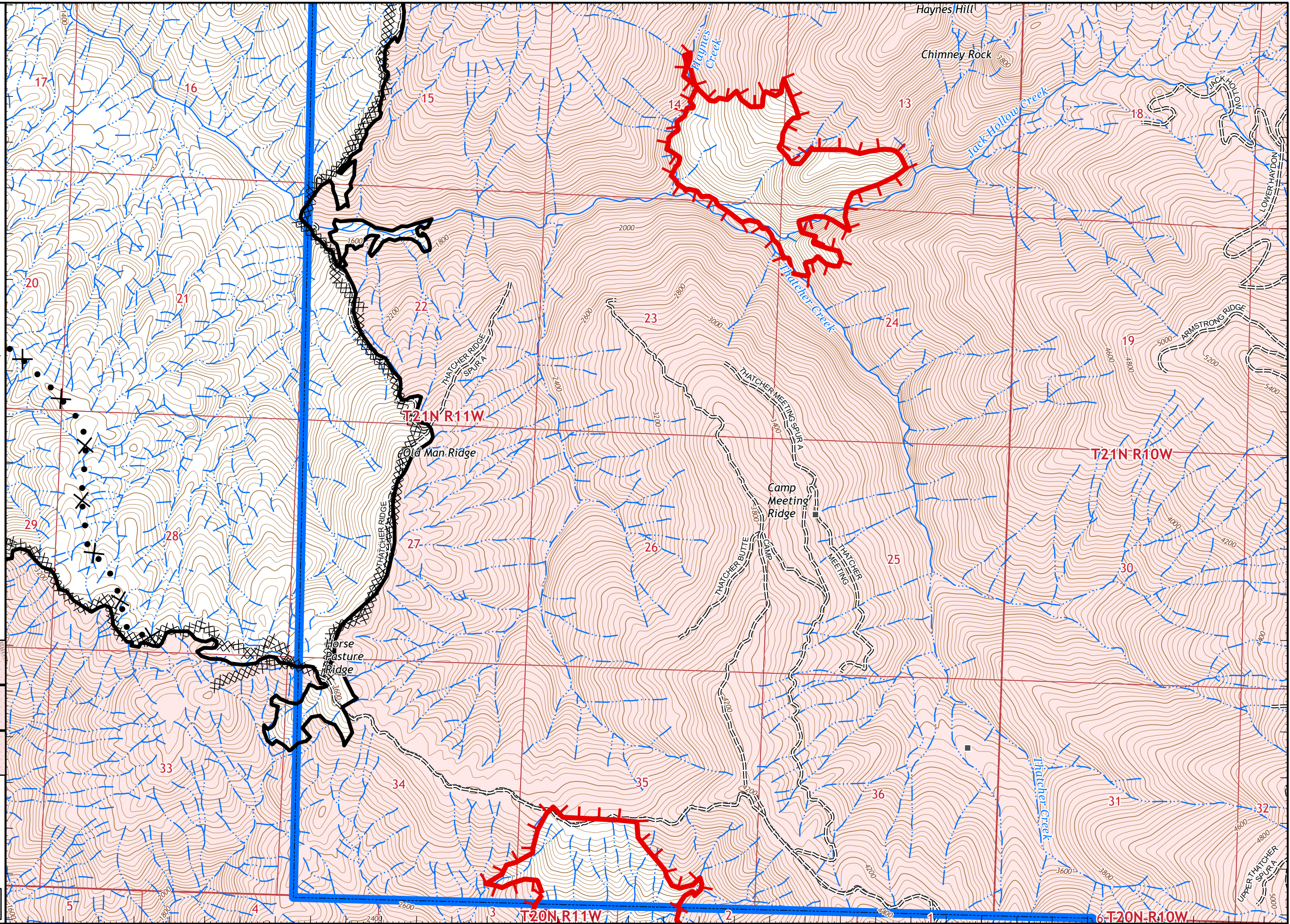
|        |        |        |
|--------|--------|--------|
| pg. 23 | pg. 24 | pg. 25 |
| pg. 26 | pg. 27 | pg. 28 |



Miles  
0 0.25 0.5

1:24,000

CALFIRE GIS  
10/2/2020  
21:57 hrs





# IAP MAP

August Complex  
West Zone

CA-MEU-10843  
October 3, 2020  
0700 - 0700 NAD 83  
Page 28 of 28  
Branch 5 Div N

Branch 7/9  
Operational Sector

Wildfire Daily Fire Perimeter

Completed Dozer Line

### Adjacent Pages

pg. 24

pg. 25

pg. 27

pg. 28

Mendocino  
National  
Forest



Miles  
0 0.25 0.5

1:24,000

CALFIRE GIS  
10/2/2020  
21:57 hrs

