

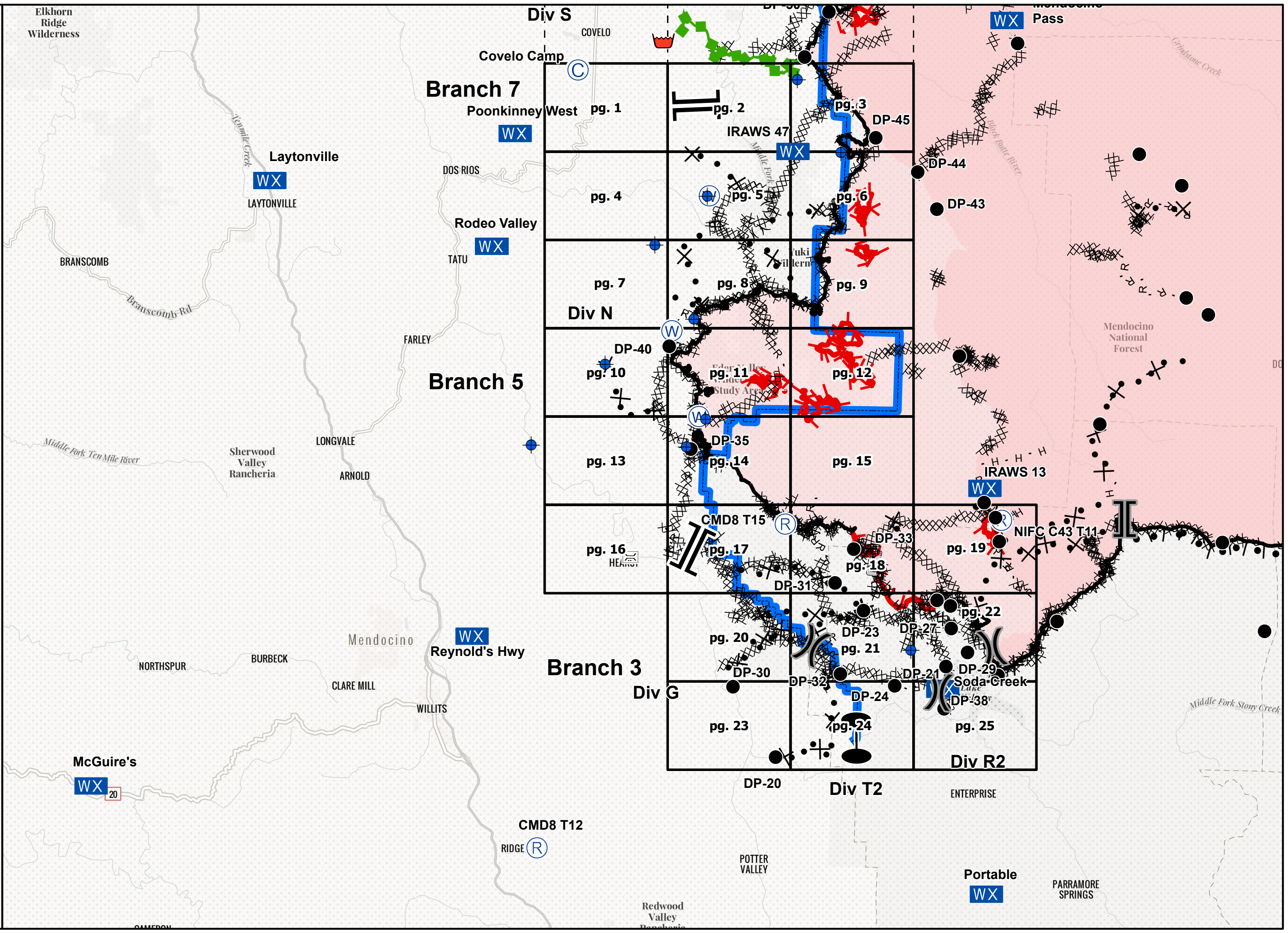


IAP MAP
August Complex
West Zone

CA-MEU-10843
 October 4, 2020
 0700 - 0700 NAD 83
 Overview
Branch 3/5

- Aerial Hazard
- Bridge
- Camp
- Dip Site
- Drop Point
- Mobile Weather Unit
- Repeater
- Retardant/Mud Pit
- Water Source
- Zone Break
- Branch Break
- Zone Boundary
- Uncontrolled Fire Edge
- Contained Line
- Completed Dozer Line
- Completed Hand Line
- Road as Completed Line
- Access or Improved Road
- Completed Burnout
- Proposed Dozer Line
- Escape Route
- Ridge/Geographic Feature
- Road Repair
- Wildfire Daily Fire Perimeter

CALFIRE GIS
 10/4/2020
 00:37 hrs





IAP MAP

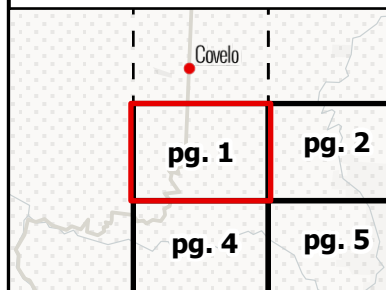
August Complex
West Zone

CA-MEU-10843
October 4, 2020
0700 - 0700 NAD 83
Page 1 of 25
Branch 7 Div N/S

Branch 3/5

- © Camp
- Structures

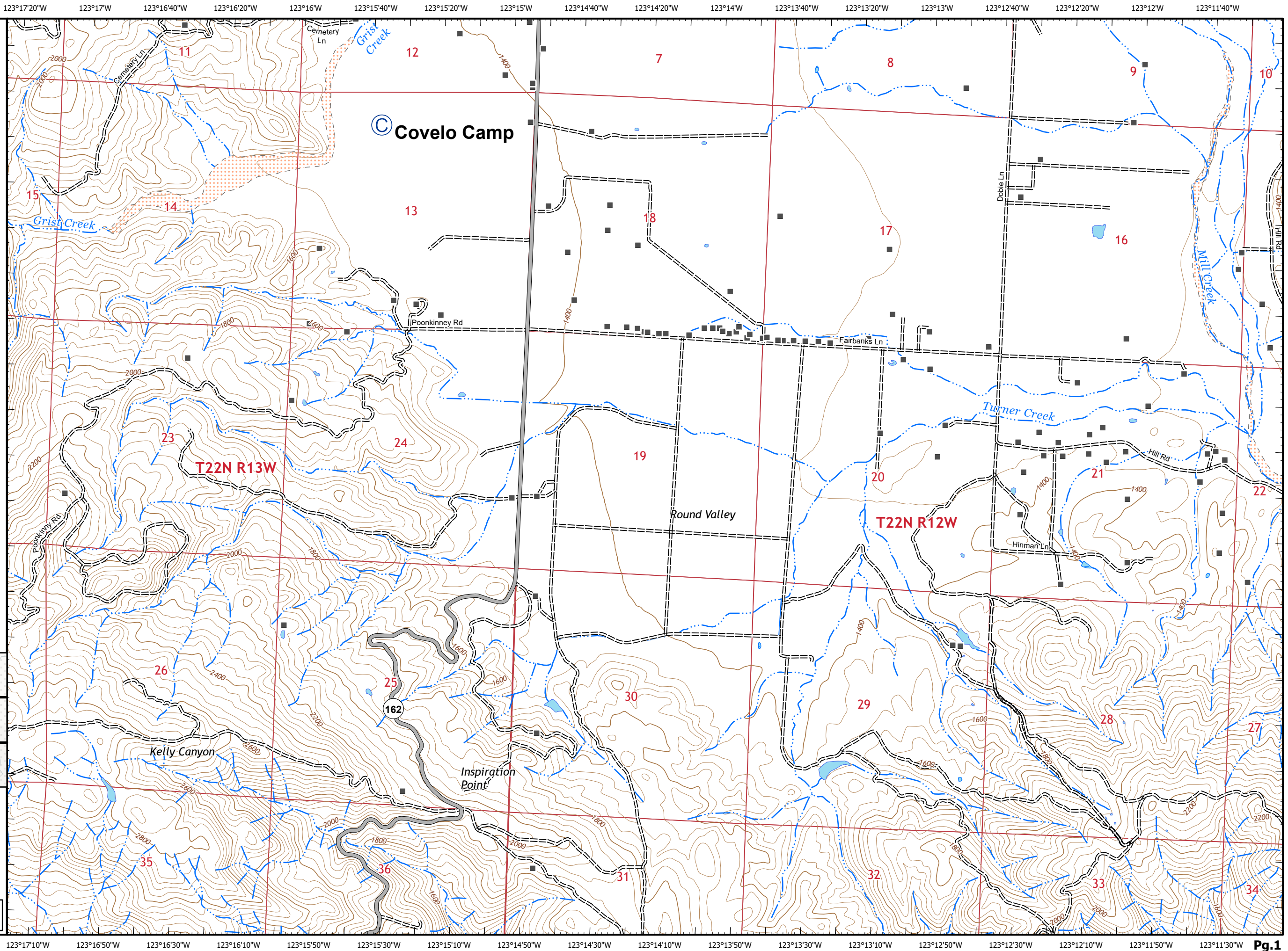
Adjacent Pages



Miles
0 0.25 0.5

1:24,000

CALFIRE GIS
10/4/2020
01:19 hrs





IAP MAP

August Complex West Zone

CA-MEU-10843

October 4, 2020

0700 - 0700 NAD 83

Page 2 of 25

Branch 7 Div N/S

Branch 3/5

- XX XX Completed Dozer Line
- R · Road as Completed Line
- X· Proposed Dozer Line
- █ Escape Route
- ◆ Dip Site
- WX Mobile Weather Unit
- || Branch Break
- Structures

Adjacent Pages

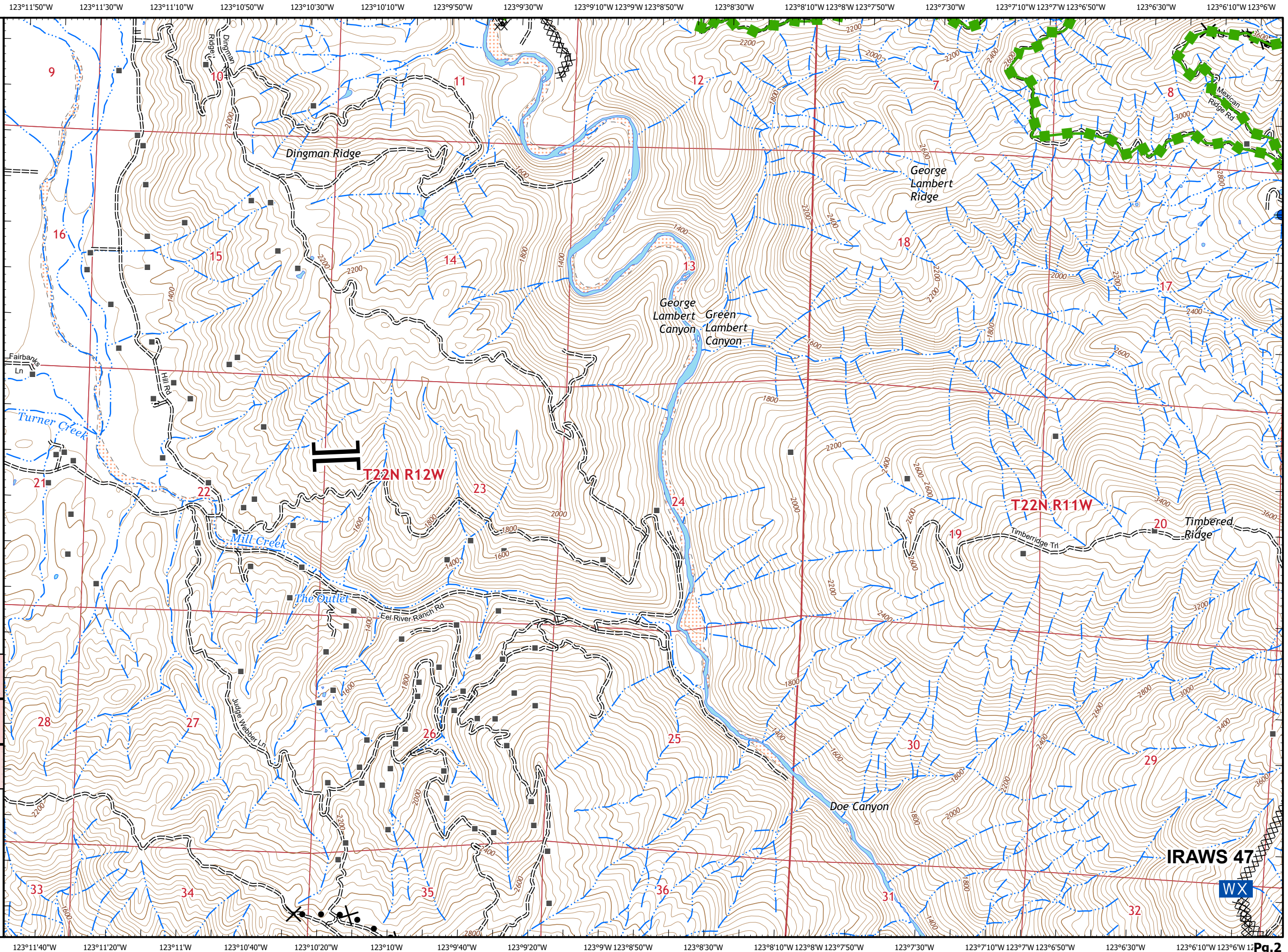
| | | |
|--------|-------|-------|
| Covelo | | |
| pg. 1 | pg. 2 | pg. 3 |
| pg. 4 | pg. 5 | pg. 6 |



Miles
0 0.25 0.5

1:24,000

CALFIRE GIS
10/4/2020
01:19 hrs



IRAWS 47

















IAP MAP

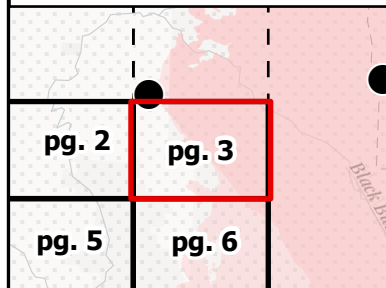
August Complex West Zone

CA-MEU-10843
October 4, 2020
0700 - 0700 NAD 83
Page 3 of 25
Branch 7 Div N/S

Branch 3/5

-  Zone Boundary
-  Wildfire Daily Fire Perimeter
-  Contained Line
-  Completed Dozer Line
-  Completed Hand Line
-  Road as Completed Line
-  Proposed Dozer Line
-  Escape Route
-  Dip Site
-  Drop Point
-  Mobile Weather Unit
-  Structures

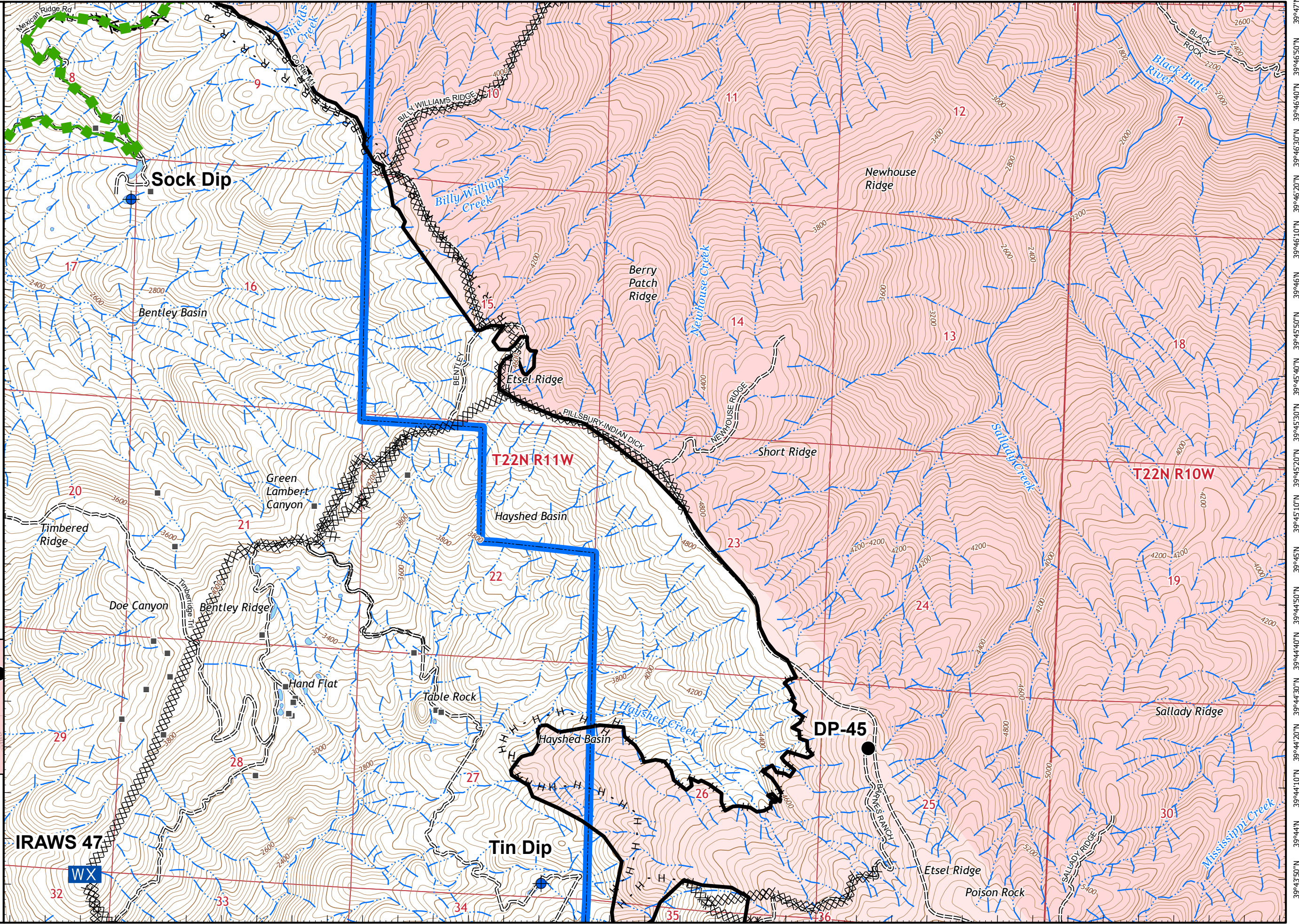
Adjacent Pages



Miles
0 0.25 0.5

1:24,000

CALFIRE GIS
10/4/2020
01:28 hrs





IAP MAP

August Complex
West Zone

CA-MEU-10843
October 4, 2020
0700 - 0700 NAD 83
Page 4 of 25
Branch 7 Div N

Branch 3/5

- Dip Site
- Structures

Adjacent Pages

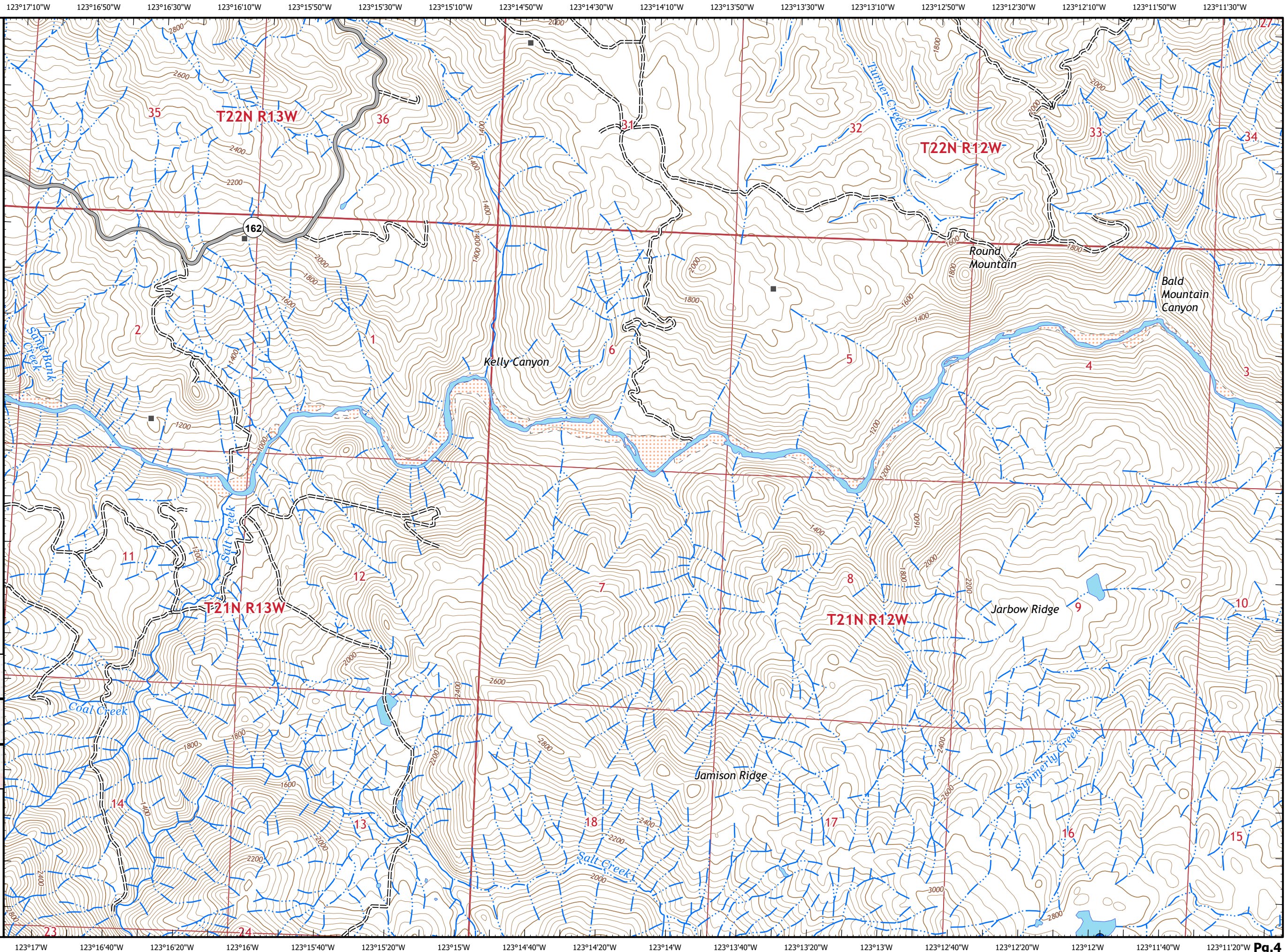
| | |
|-------|-------|
| pg. 1 | pg. 2 |
| pg. 4 | pg. 5 |
| pg. 7 | pg. 8 |



Miles
0 0.25 0.5

1:24,000

CALFIRE GIS
10/4/2020
00:29 hrs





IAP MAP

August Complex
West Zone

CA-MEU-10843

October 4, 2020

0700 - 0700 NAD 83

Page 5 of 25

Branch 7 Div N

Branch 3/5

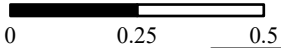
- ⊗ ⊗ Completed Dozer Line
- H - Completed Hand Line
- R Road as Completed Line
- ✕• Proposed Dozer Line
- () Ridge/Geographic Feature
- ◆ Dip Site
- WX Mobile Weather Unit
- W Water Source
- Structures

Adjacent Pages

| | | |
|-------|-------|-------|
| pg. 1 | pg. 2 | pg. 3 |
| pg. 4 | pg. 5 | pg. 6 |
| pg. 7 | pg. 8 | pg. 9 |

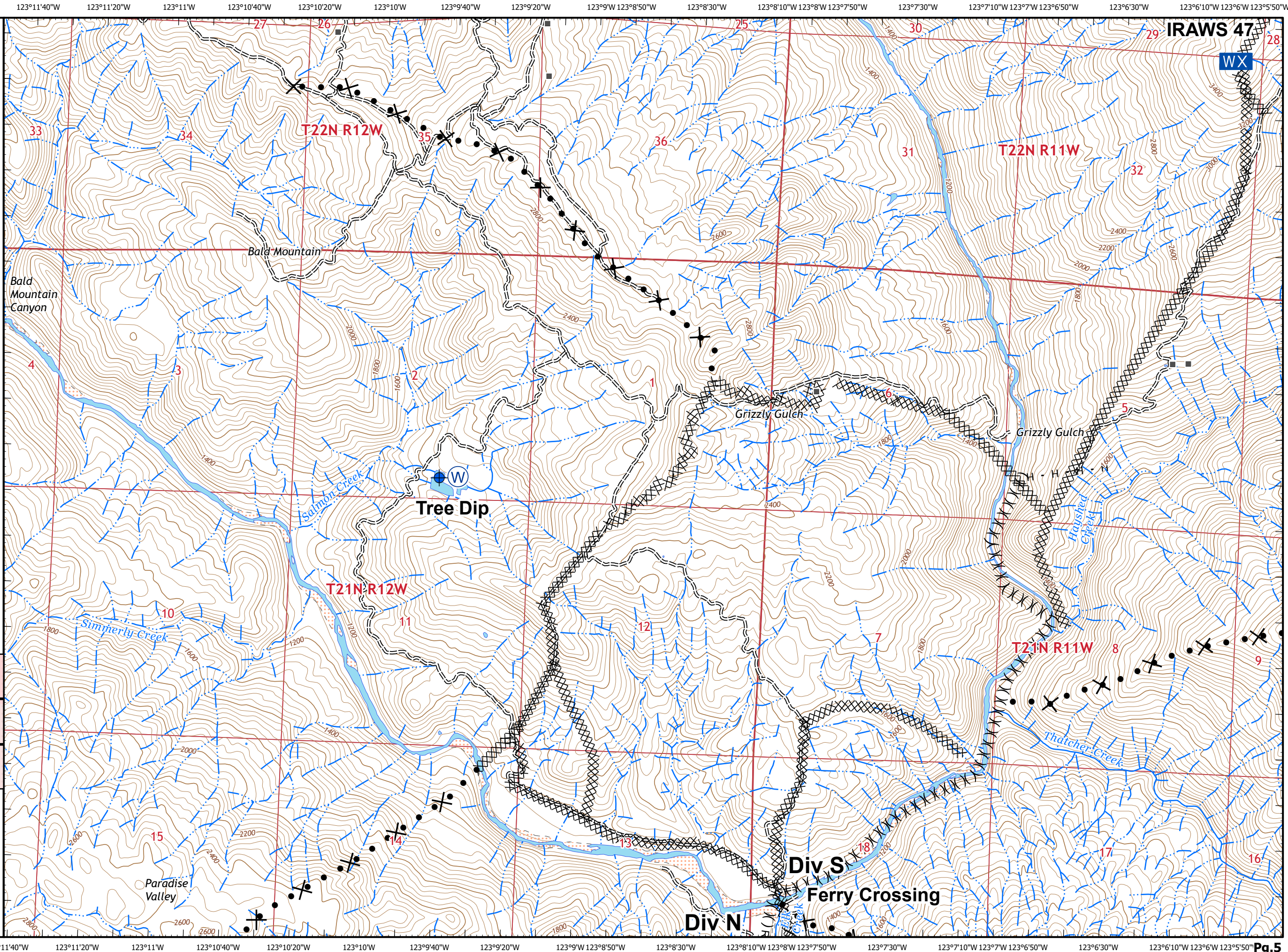


Miles



1:24,000

CALFIRE GIS
10/4/2020
00:30 hrs



IRAWS 47

WX














IAP MAP

August Complex
West Zone

CA-MEU-10843
October 4, 2020
0700 - 0700 NAD 83
Page 6 of 25
Branch 7 Div N

Branch 3/5

-  Zone Boundary
-  Wildfire Daily Fire Perimeter
-  Uncontrolled Fire Edge
-  Contained Line
-  Completed Dozer Line
-  Completed Hand Line
-  Proposed Dozer Line
-  Dip Site
-  Drop Point
-  Mobile Weather Unit
-  Structures

Adjacent Pages

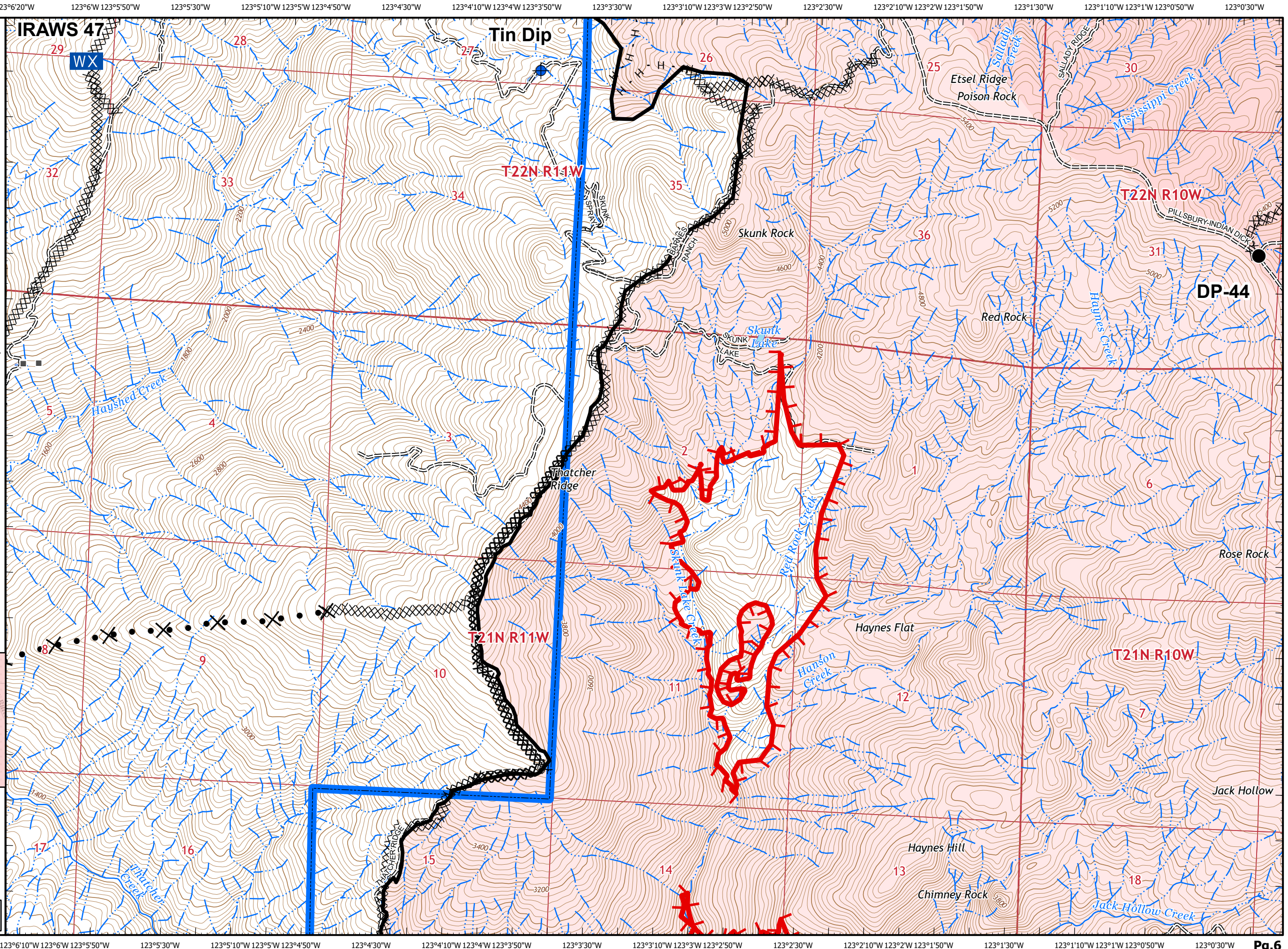
| | |
|-------|-------|
| pg. 2 | pg. 3 |
| pg. 5 | pg. 6 |
| pg. 8 | pg. 9 |



Miles
0 0.25 0.5

1:24,000

CALFIRE GIS
10/4/2020
00:30 hrs





IAP MAP

August Complex West Zone

CA-MEU-10843
October 4, 2020
0700 - 0700 NAD 83
Page 7 of 25
Branch 5 Div N

Branch 3/5

- R - Road as Completed Line
- X• Proposed Dozer Line
- Dip Site
- W Water Source
- Structures

Adjacent Pages

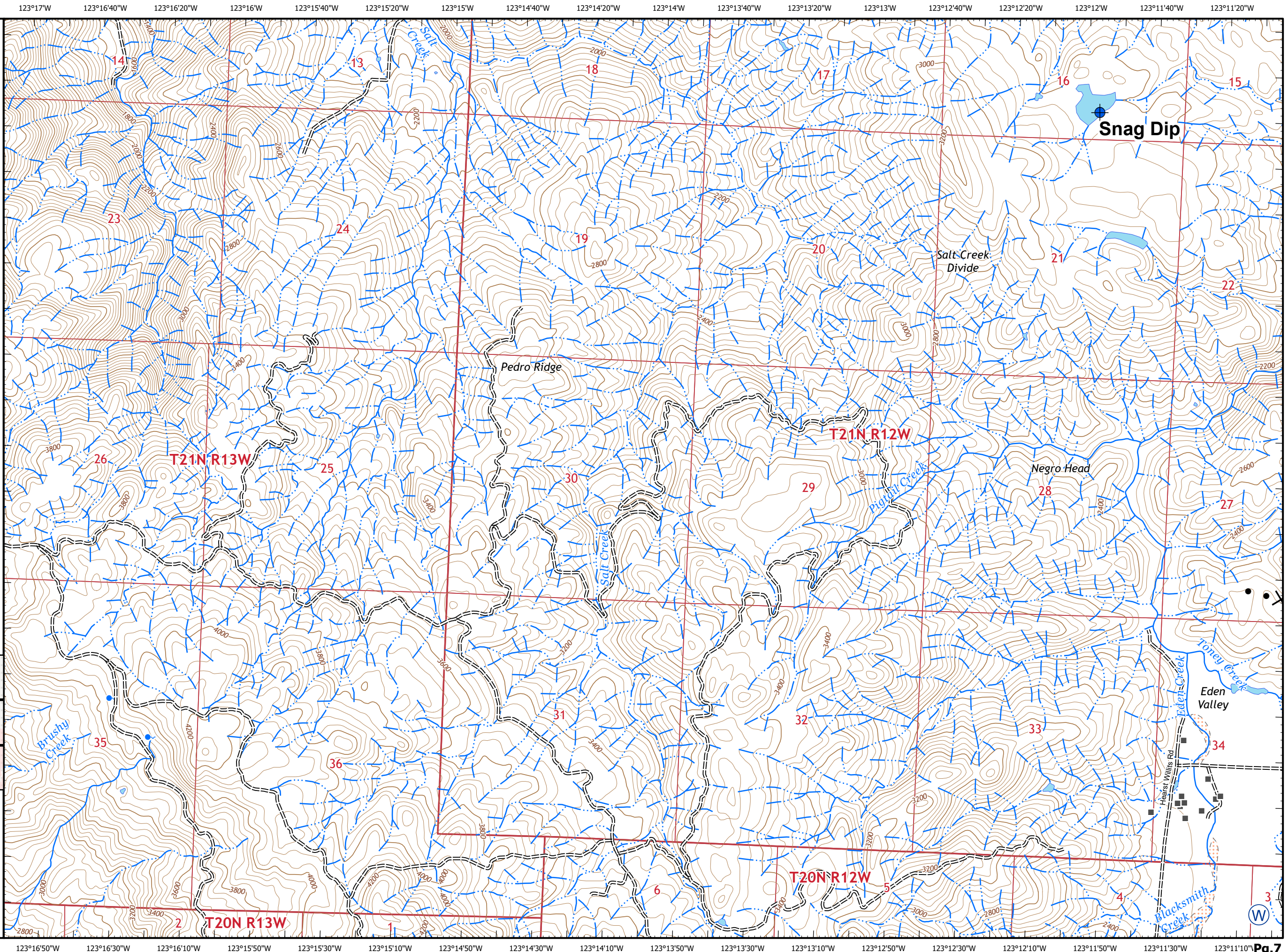
| | |
|--------|--------|
| pg. 4 | pg. 5 |
| pg. 7 | pg. 8 |
| pg. 10 | pg. 11 |



Miles
0 0.25 0.5

1:24,000

CALFIRE GIS
10/4/2020
00:30 hrs





IAP MAP

August Complex
West Zone

CA-MEU-10843
October 4, 2020
0700 - 0700 NAD 83
Page 8 of 25
Branch 5 Div N

Branch 3/5

- Wildfire Daily Fire Perimeter
- Contained Line
- Completed Dozer Line
- Road as Completed Line
- Proposed Dozer Line
- Ridge/Geographic Feature
- Dip Site
- Water Source
- Structures

Adjacent Pages

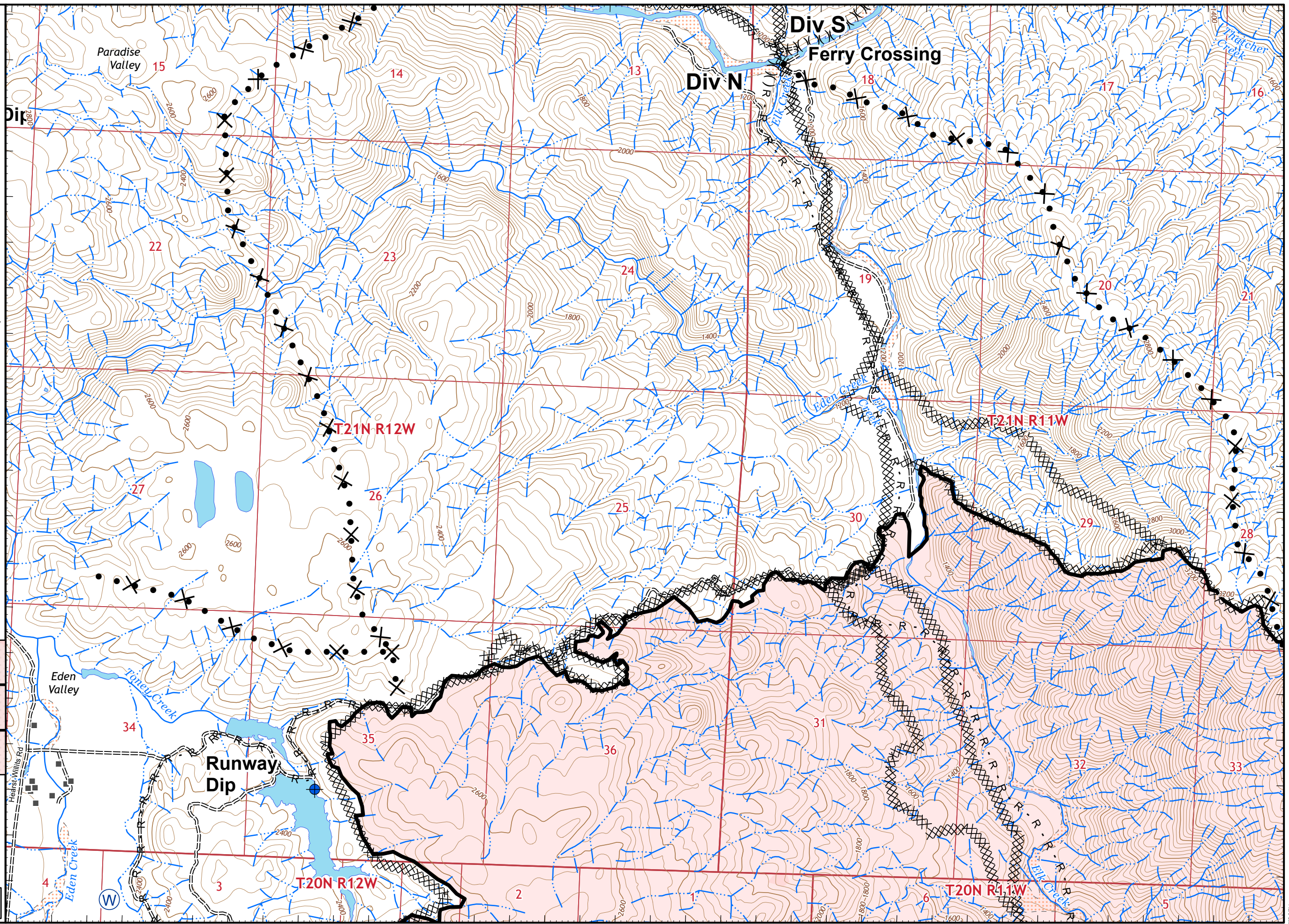
| | | |
|--------|--------|--------|
| pg. 4 | pg. 5 | pg. 6 |
| pg. 7 | pg. 8 | pg. 9 |
| pg. 10 | pg. 11 | pg. 12 |



Miles
0 0.25 0.5

1:24,000

CALFIRE GIS
10/4/2020
00:31 hrs












IAP MAP

August Complex West Zone

CA-MEU-10843
October 4, 2020
0700 - 0700 NAD 83
Page 9 of 25
Branch 5 Div N

Branch 3/5

-  Zone Boundary
-  Wildfire Daily Fire Perimeter
-  Uncontrolled Fire Edge
-  Contained Line
-  Completed Dozer Line
-  Proposed Dozer Line
-  Structures

Adjacent Pages

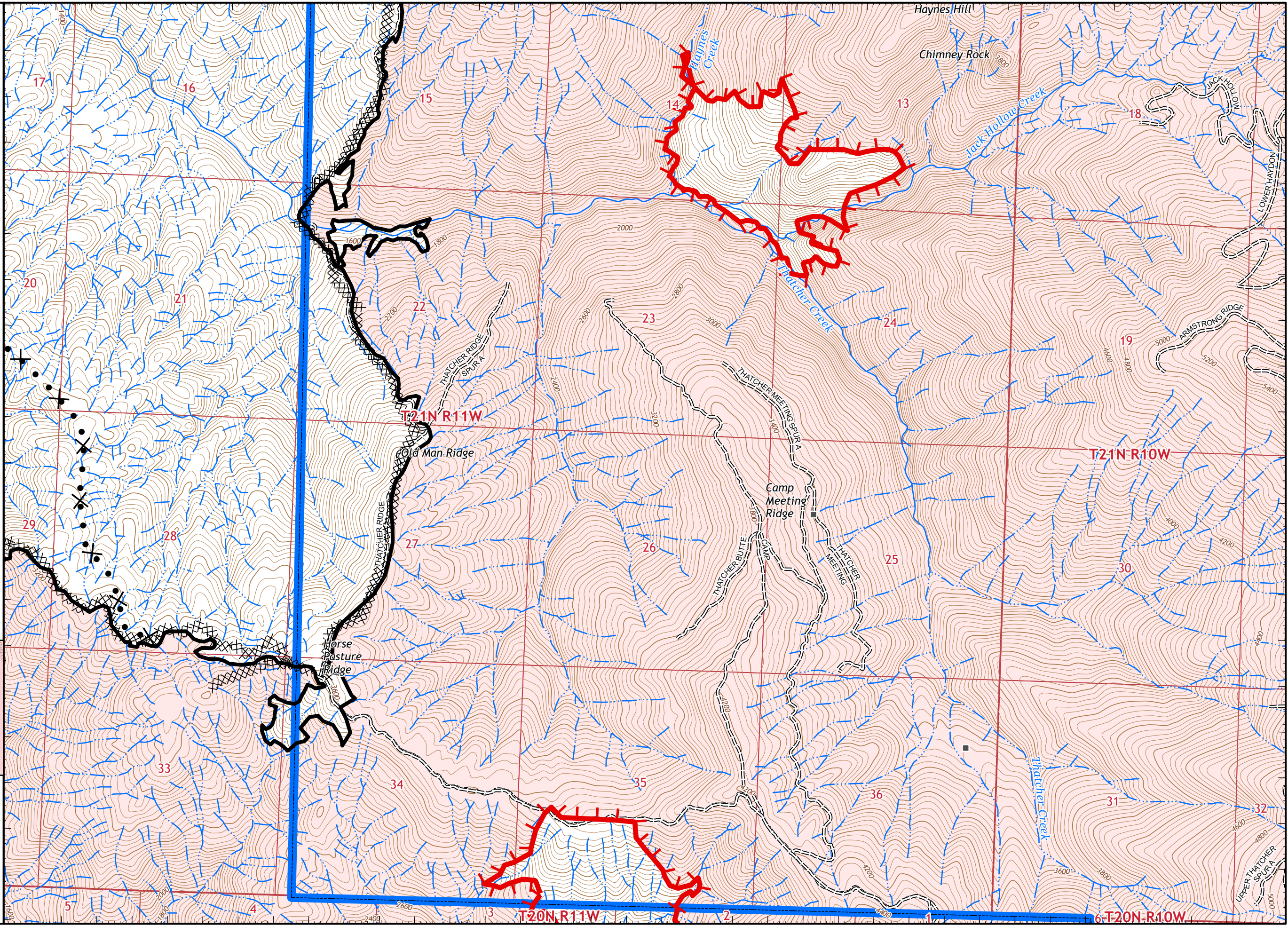
| | | |
|--------|--------|---|
| pg. 5 | pg. 6 | |
| pg. 8 | pg. 9 | |
| pg. 11 | pg. 12 | ● |



Miles
0 0.25 0.5

1:24,000

CALFIRE GIS
10/4/2020
00:31 hrs





IAP MAP

August Complex West Zone

CA-MEU-10843
October 4, 2020
0700 - 0700 NAD 83
Page 10 of 25
Branch 5 Div N

Branch 3/5

- Wildfire Daily Fire Perimeter
- Contained Line
- Completed Dozer Line
- Road as Completed Line
- Proposed Dozer Line
- Dip Site
- Drop Point
- Water Source
- Structures

Adjacent Pages

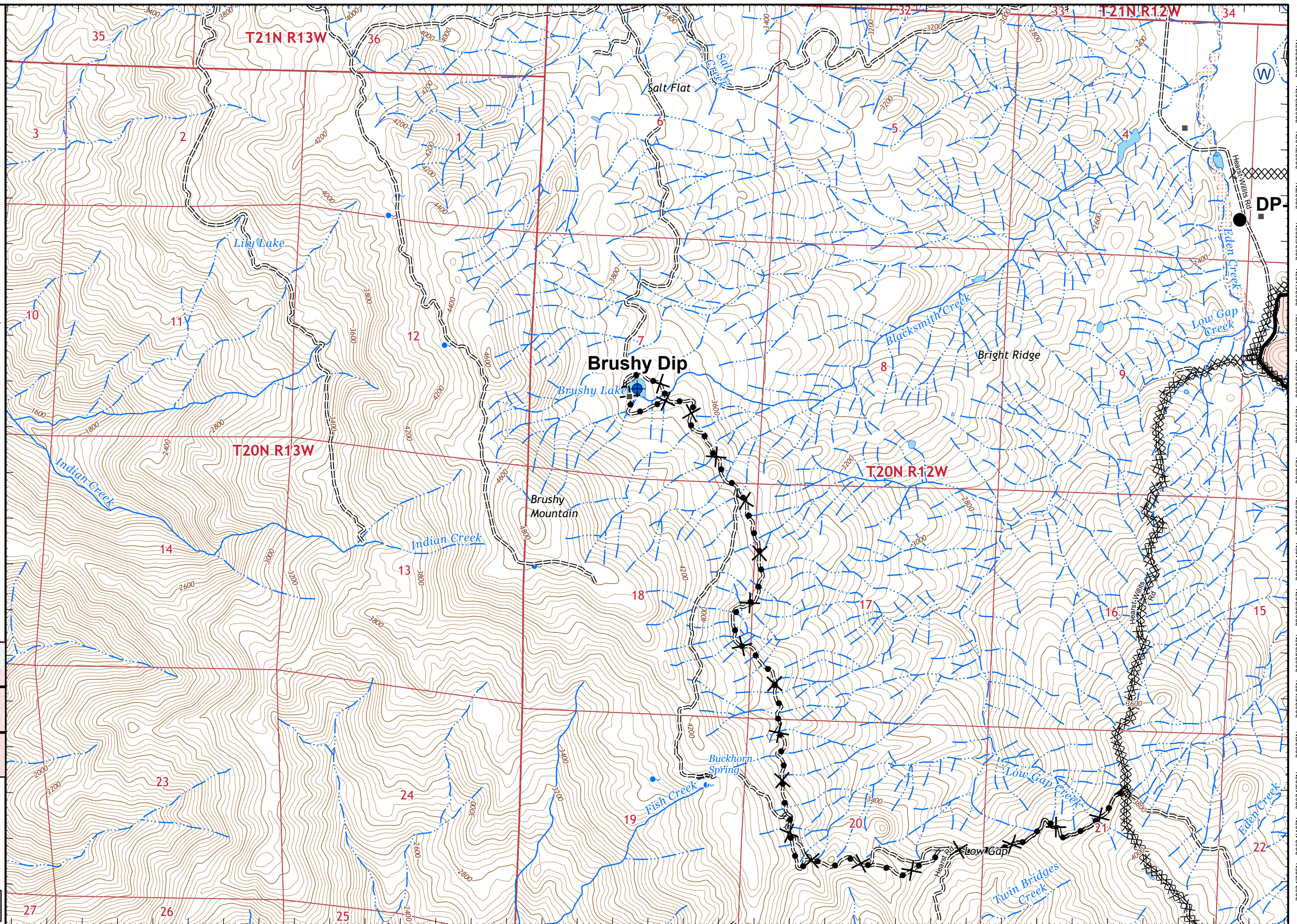
| | |
|--------|--------|
| pg. 7 | pg. 8 |
| pg. 10 | pg. 11 |
| pg. 13 | pg. 14 |



Miles
0 0.25 0.5

1:24,000

CALFIRE GIS
10/4/2020
00:32 hrs





IAP MAP

August Complex West Zone

CA-MEU-10843

October 4, 2020

0700 - 0700 NAD 83

Page 11 of 25

Branch 5 Div N

Branch 3/5

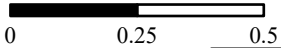
- Zone Boundary
- Wildfire Daily Fire Perimeter
- Uncontrolled Fire Edge
- Contained Line
- Completed Dozer Line
- Road as Completed Line
- Dip Site
- Drop Point
- Water Source
- Structures

Adjacent Pages

| | | |
|--------|--------|--------|
| pg. 7 | pg. 8 | pg. 9 |
| pg. 10 | pg. 11 | pg. 12 |
| pg. 13 | pg. 14 | pg. 15 |

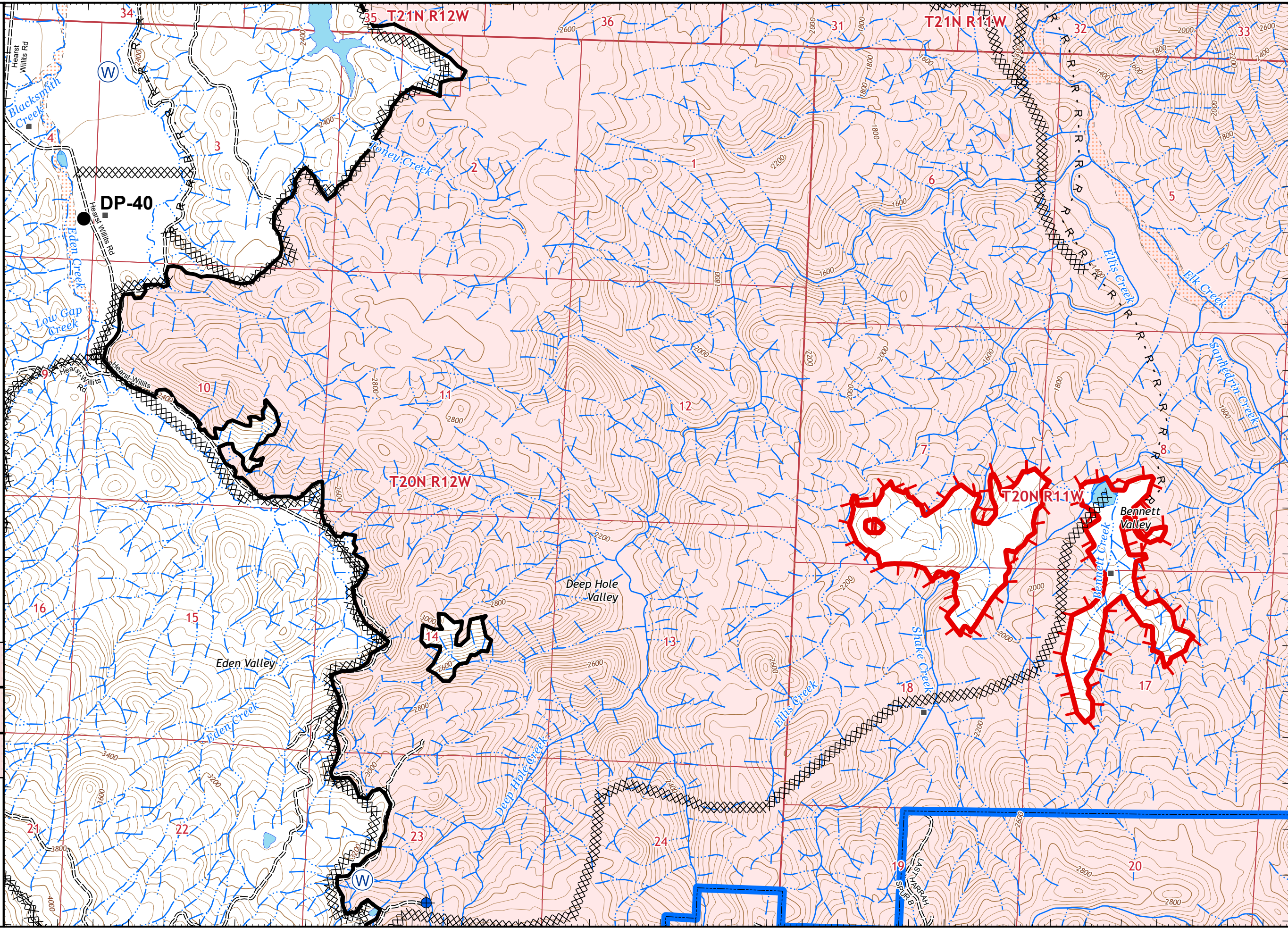


Miles



1:24,000

CALFIRE GIS
10/4/2020
00:32 hrs





IAP MAP

August Complex West Zone

CA-MEU-10843
October 4, 2020
0700 - 0700 NAD 83
Page 12 of 25
Branch 5 Div N

Branch 3/5

- Zone Boundary
- Wildfire Daily Fire Perimeter
- Uncontrolled Fire Edge
- Completed Dozer Line
- Road as Completed Line
- Structures

Adjacent Pages

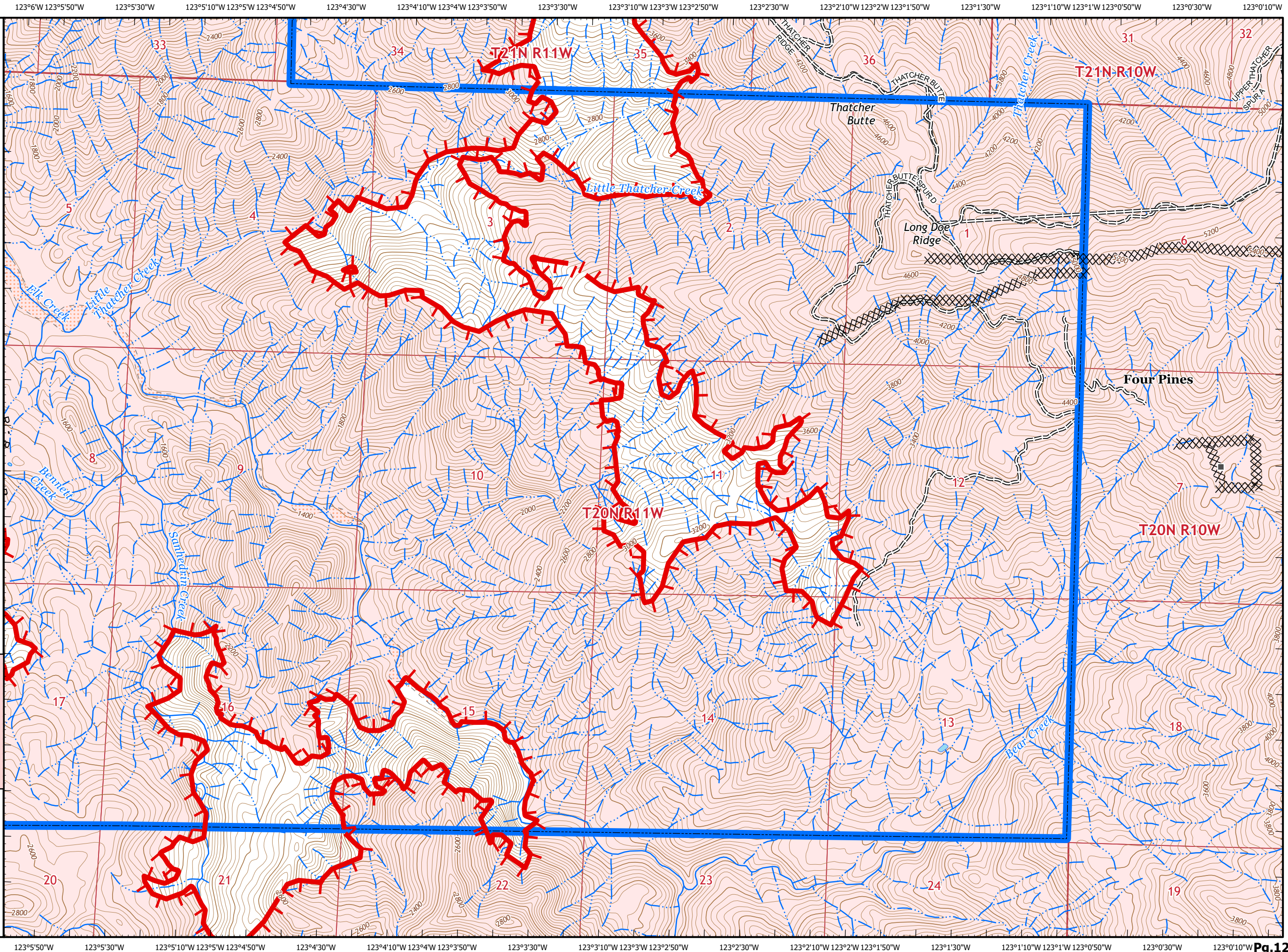
| | | |
|--------|--------|---|
| pg. 8 | pg. 9 | |
| pg. 11 | pg. 12 | ● |
| pg. 14 | pg. 15 | ● |



Miles
0 0.25 0.5

1:24,000

CALFIRE GIS
10/4/2020
00:33 hrs





IAP MAP

August Complex
West Zone

CA-MEU-10843
October 4, 2020
0700 - 0700 NAD 83
Page 13 of 25
Branch 5 Div N

Branch 3/5

- xx xx Completed Dozer Line
- X• Proposed Dozer Line
- Structures

Adjacent Pages

pg. 10 pg. 11

pg. 13 pg. 14

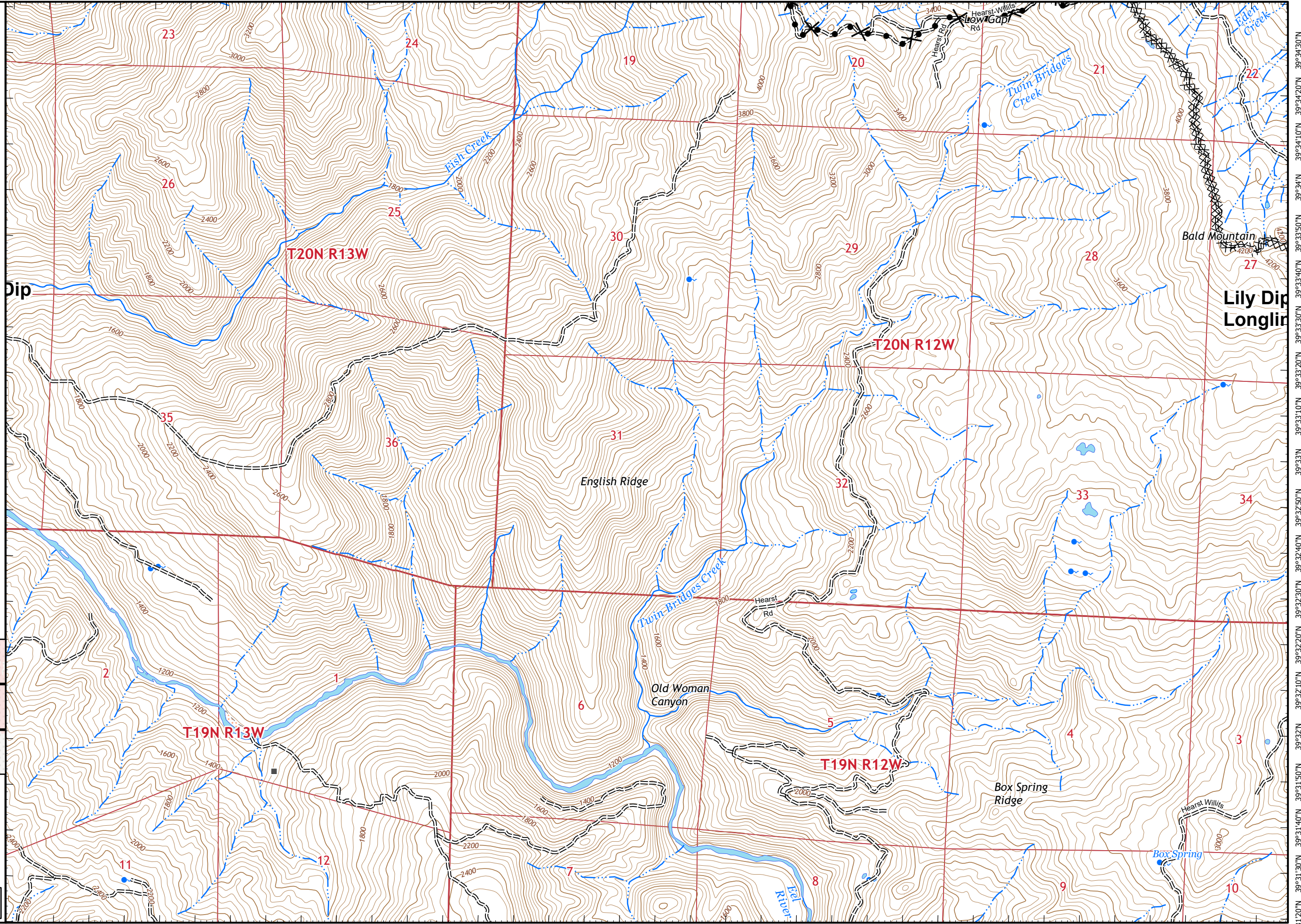
pg. 16 pg. 17



Miles
0 0.25 0.5

1:24,000

CALFIRE GIS
10/4/2020
00:33 hrs
















IAP MAP

August Complex West Zone

CA-MEU-10843
October 4, 2020
0700 - 0700 NAD 83
Page 14 of 25
Branch 5 Div N

Branch 3/5

-  Zone Boundary
-  Wildfire Daily Fire Perimeter
-  Uncontrolled Fire Edge
-  Contained Line
-  Completed Dozer Line
-  Completed Hand Line
-  Road as Completed Line
-  Dip Site
-  Drop Point
-  Water Source
-  Structures

Adjacent Pages

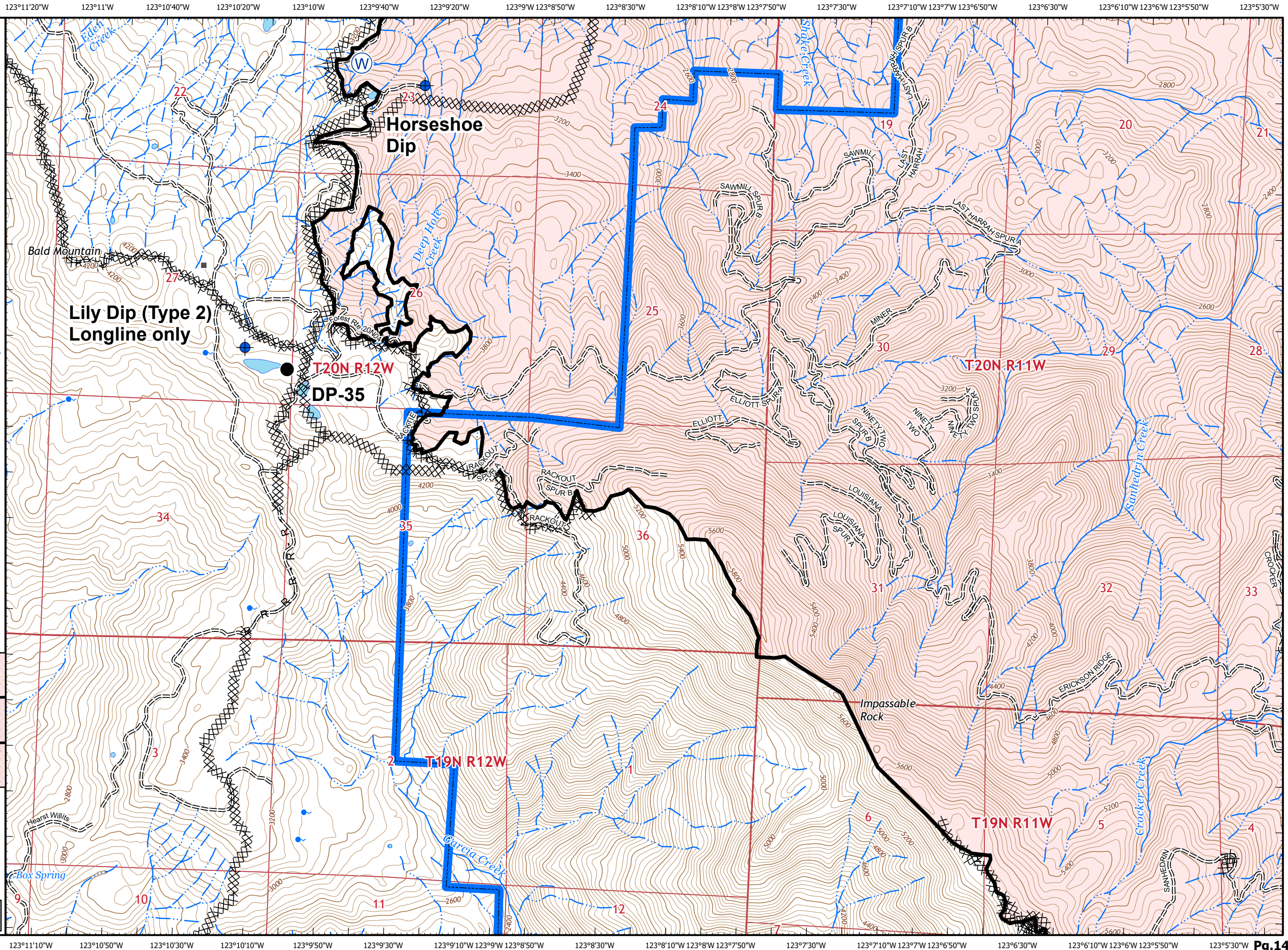
| | | |
|--------|--------|--------|
| pg. 10 | pg. 11 | pg. 12 |
| pg. 13 | pg. 14 | pg. 15 |
| pg. 16 | pg. 17 | pg. 18 |



Miles
0 0.25 0.5

1:24,000

CAL FIRE GIS
10/4/2020
00:34 hrs





IAP MAP

August Complex West Zone



CA-MEU-10843
October 4, 2020
0700 - 0700 NAD 83
Page 15 of 25
Branch 5 Div N

Branch 3/5

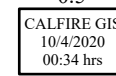
- Wildfire Daily Fire Perimeter
- Uncontrolled Fire Edge
- Completed Dozer Line
- Road as Completed Line

Adjacent Pages

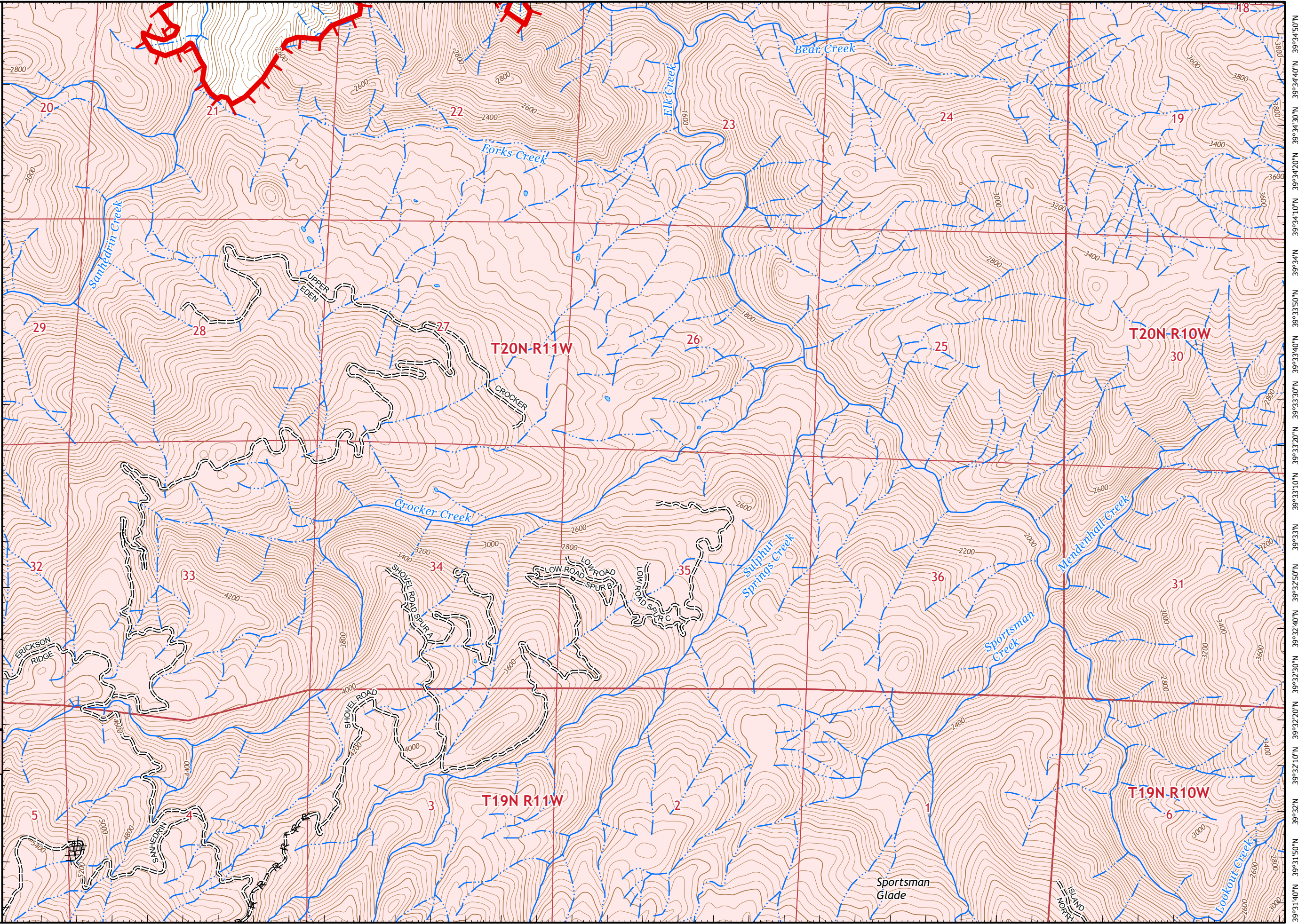
| | | |
|--------|--------|--------|
| pg. 11 | pg. 12 | |
| pg. 14 | pg. 15 | |
| pg. 17 | pg. 18 | pg. 19 |



1:24,000



CALFIRE GIS
10/4/2020
00:34 hrs



123°16'40"W 123°16'20"W 123°16'W 123°15'40"W 123°15'20"W 123°15'W 123°14'40"W 123°14'20"W 123°14'W 123°13'40"W 123°13'20"W 123°13'W 123°12'40"W 123°12'20"W 123°12'W 123°11'40"W 123°11'20"W 123°11'W



IAP MAP

August Complex West Zone

CA-MEU-10843
October 4, 2020
0700 - 0700 NAD 83
Page 16 of 25
Branch 5 Div G/N

Branch 3/5

- XX XX Completed Dozer Line
- R · Road as Completed Line
- ▣ Bridge
- Structures

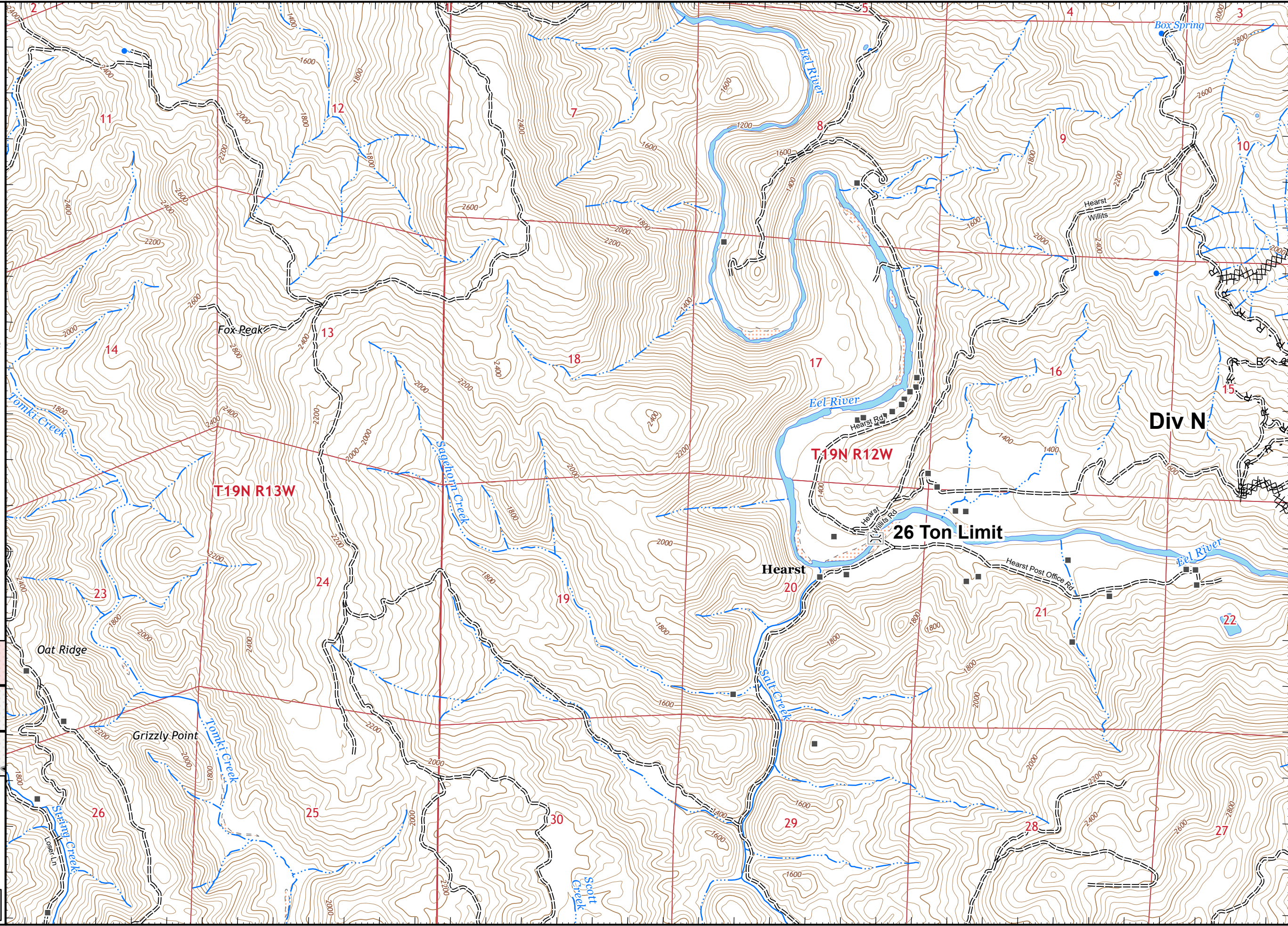
Adjacent Pages

| | |
|--------|--------|
| pg. 13 | pg. 14 |
| pg. 16 | pg. 17 |
| | pg. 20 |

Miles
0 0.25 0.5

1:24,000

CALFIRE GIS
10/4/2020
00:35 hrs



Div N

T19N R12W

T19N R13W

26 Ton Limit

Hearst

123°16'30"W 123°16'10"W 123°15'50"W 123°15'30"W 123°15'10"W 123°14'50"W 123°14'30"W 123°14'10"W 123°13'50"W 123°13'30"W 123°13'10"W 123°12'50"W 123°12'30"W 123°12'10"W 123°11'50"W 123°11'30"W 123°11'10"W 123°10'50"W Pg.16



IAP MAP
August Complex
West Zone

CA-MEU-10843
 October 4, 2020
 0700 - 0700 NAD 83
 Page 17 of 25
 Branch 3 Div G/N

Branch 3/5

- Zone Boundary
- Wildfire Daily Fire Perimeter
- Contained Line
- Completed Dozer Line
- Completed Hand Line
- Road as Completed Line
- Proposed Dozer Line
- Repeater
- Branch Break
- Structures

Adjacent Pages

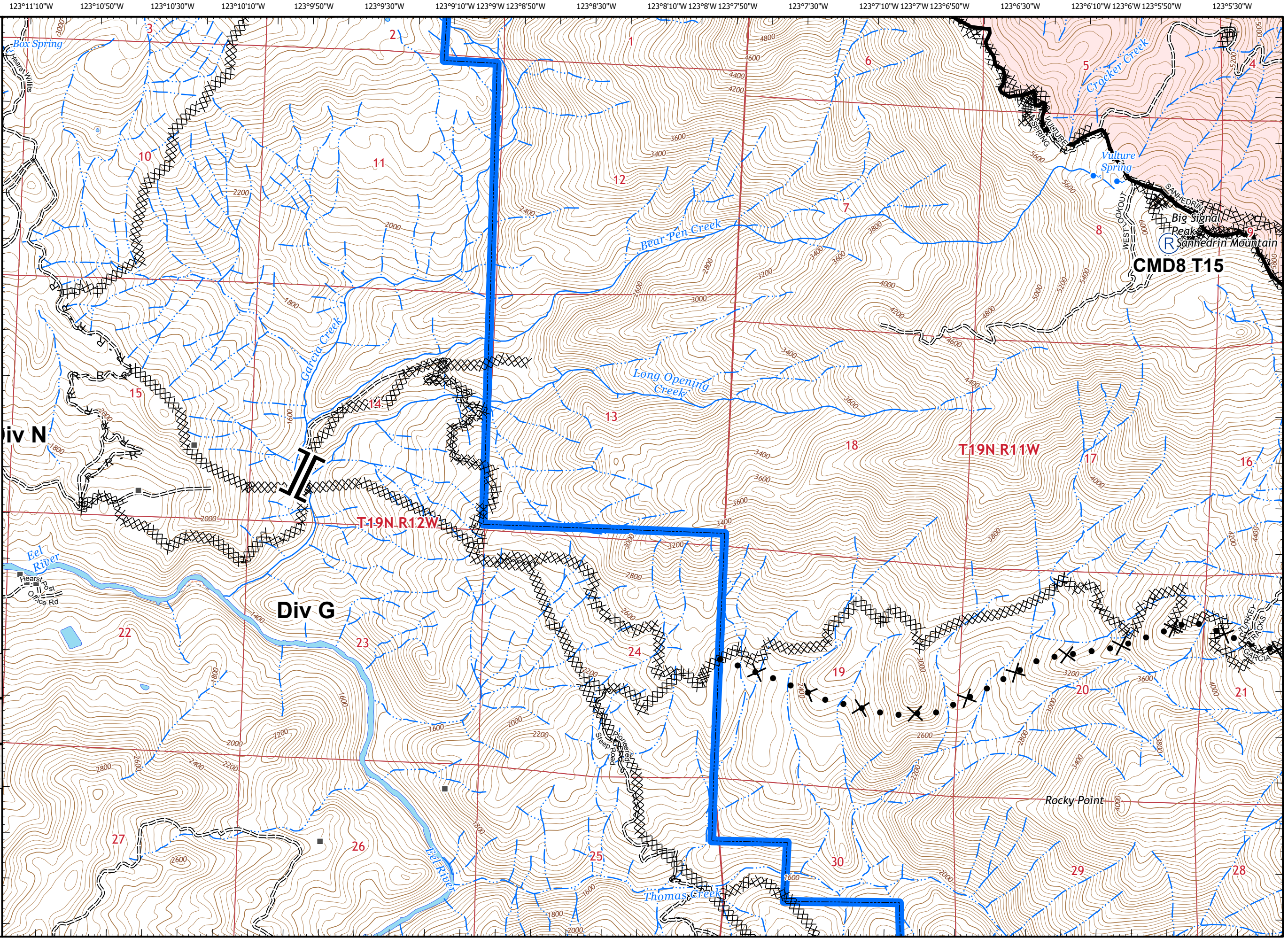
| | | |
|--------|--------|--------|
| pg. 13 | pg. 14 | pg. 15 |
| pg. 16 | pg. 17 | pg. 18 |
| pg. 20 | | pg. 21 |



Miles
 0 0.25 0.5

1:24,000

CALFIRE GIS
 10/4/2020
 00:35 hrs





IAP MAP

August Complex

West Zone

CA-MEU-10843
October 4, 2020
0700 - 0700 NAD 83
Page 18 of 25
Branch 3 Div G/T2

Branch 3/5

- Wildfire Daily Fire Perimeter
- Uncontrolled Fire Edge
- Contained Line
- Completed Dozer Line
- Completed Hand Line
- Road as Completed Line
- Access or Improved Road
- Proposed Dozer Line
- Drop Point
- Repeater
- Structures

Adjacent Pages

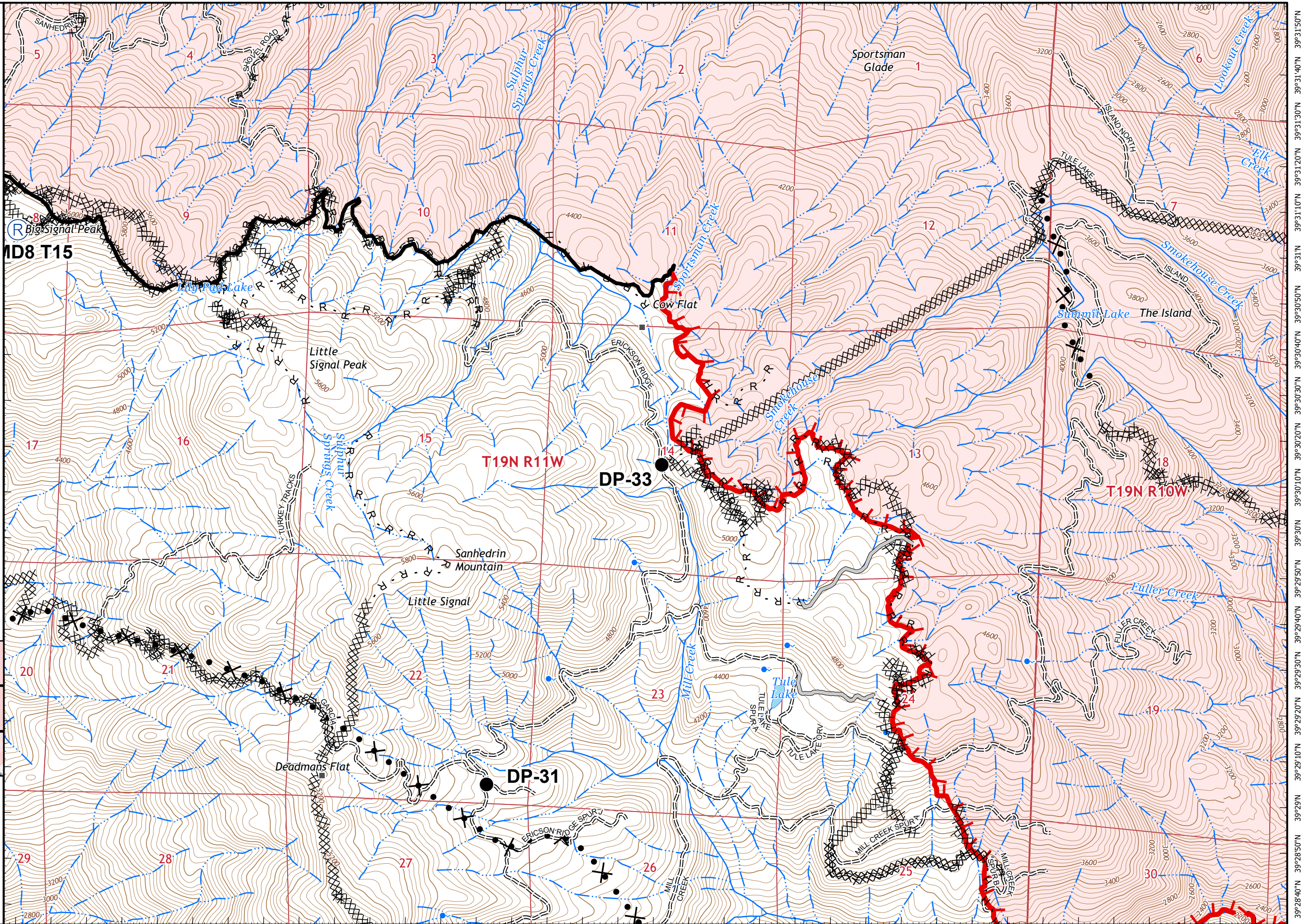
| | | |
|--------|--------|--------|
| pg. 14 | pg. 15 | |
| pg. 17 | pg. 18 | pg. 19 |
| pg. 20 | pg. 21 | pg. 22 |



Miles
0 0.25 0.5

1:24,000

CALFIRE GIS
10/4/2020
00:36 hrs





IAP MAP

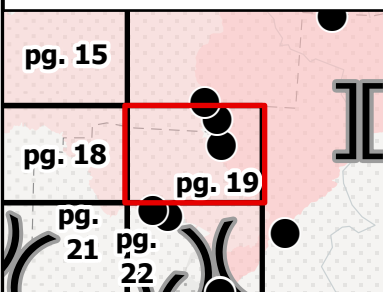
August Complex West Zone

CA-MEU-10843
October 4, 2020
0700 - 0700 NAD 83
Page 19 of 25
Branch 3 Div T2/R2

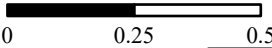
Branch 3/5

- Wildfire Daily Fire Perimeter
- Uncontrolled Fire Edge
- Contained Line
- Completed Dozer Line
- Completed Hand Line
- Road as Completed Line
- Completed Burnout
- Proposed Dozer Line
- Repeater
- Structures

Adjacent Pages

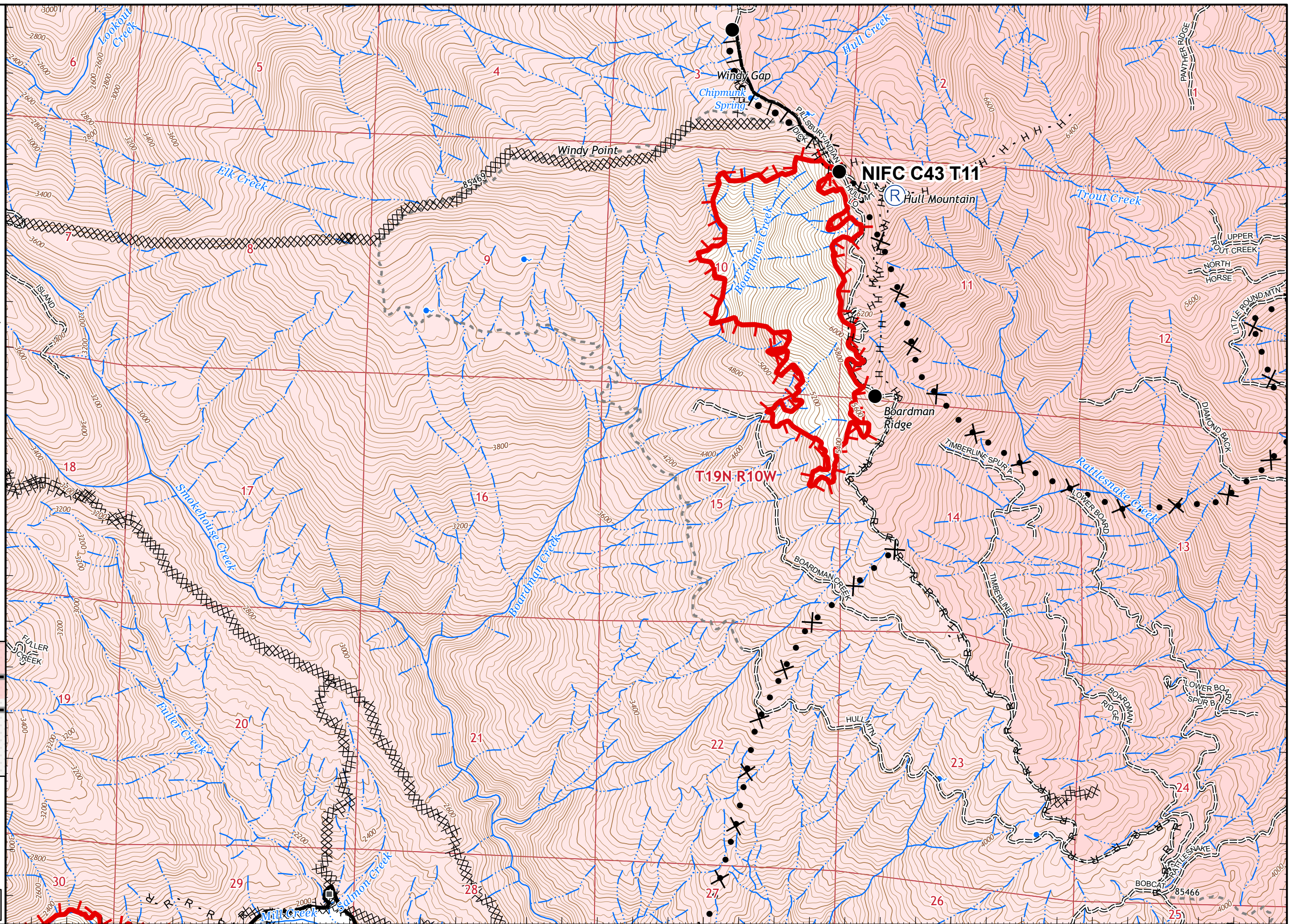


Miles



1:24,000

CALFIRE GIS
10/4/2020
00:36 hrs





IAP MAP

August Complex West Zone

CA-MEU-10843
October 4, 2020
0700 - 0700 NAD 83
Page 20 of 25
Branch 3 Div G

Branch 3/5

- Zone Boundary
- Completed Dozer Line
- Proposed Dozer Line
- Drop Point
- Structures

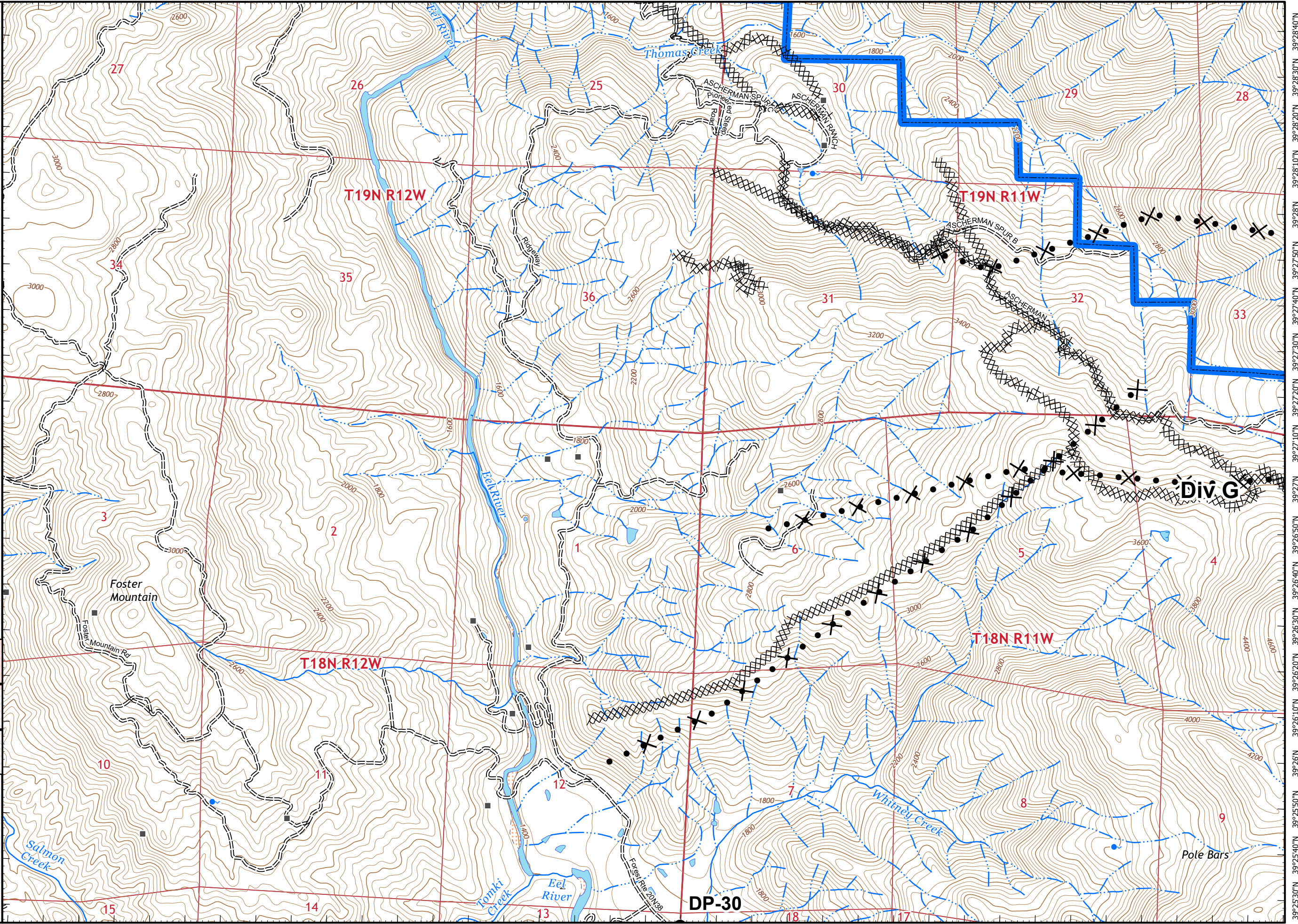
Adjacent Pages

| | | |
|--------|--------|--------|
| pg. 16 | pg. 17 | pg. 18 |
| | pg. 20 | pg. 21 |
| | pg. 23 | pg. 24 |

Miles
0 0.25 0.5

1:24,000

CALFIRE GIS
10/4/2020
00:37 hrs





IAP MAP

August Complex West Zone

CA-MEU-10843
October 4, 2020
0700 - 0700 NAD 83
Page 21 of 25
Branch 3 Div G/T2

Branch 3/5

- Zone Boundary
- Wildfire Daily Fire Perimeter
- Uncontrolled Fire Edge
- Completed Dozer Line
- Completed Hand Line
- Road as Completed Line
- Proposed Dozer Line
- Dip Site
- Drop Point
- Structures

Adjacent Pages

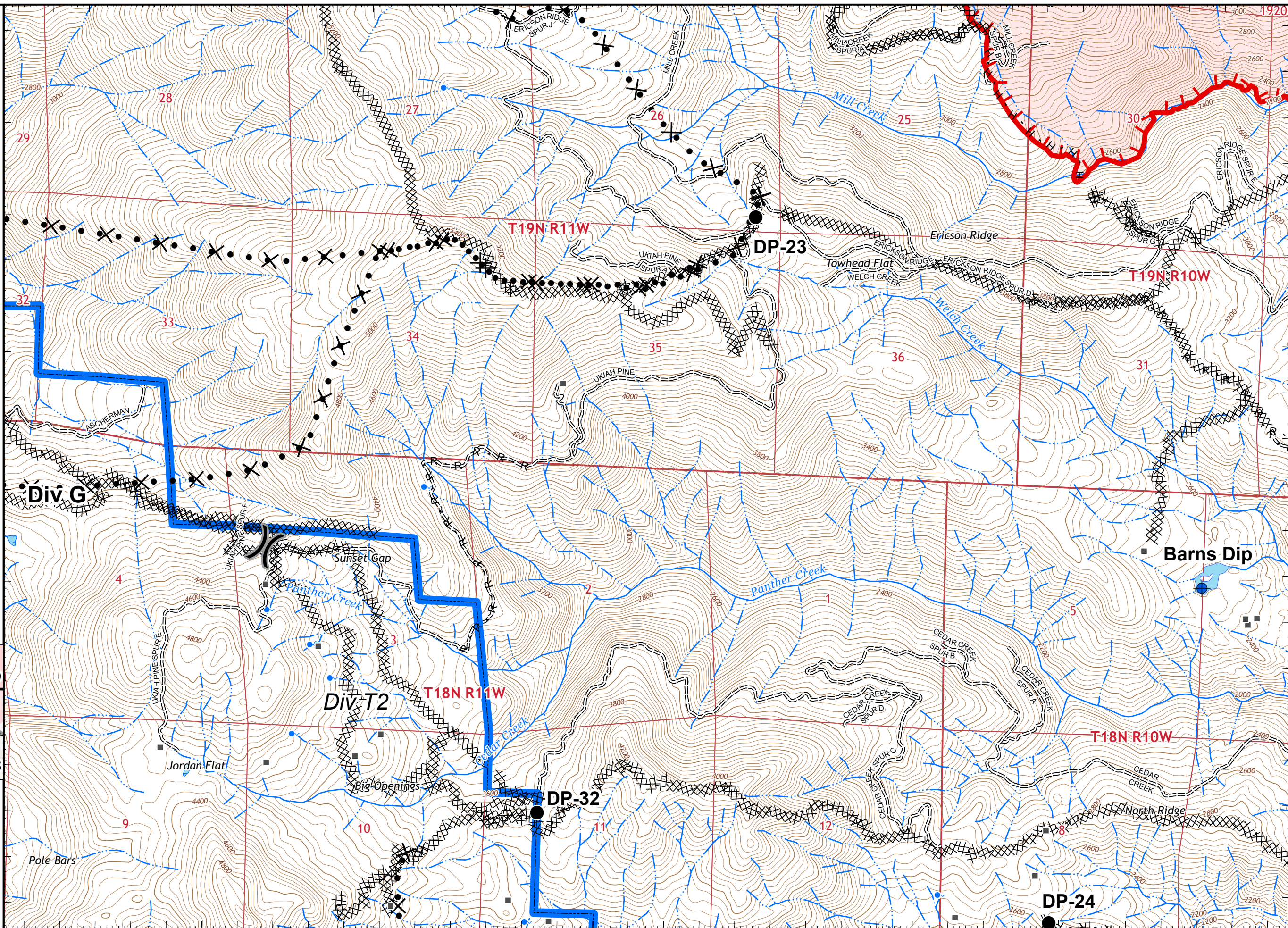
| | | |
|--------|--------|--------|
| pg. 17 | pg. 18 | pg. 19 |
| pg. 20 | pg. 21 | pg. 22 |
| pg. 23 | pg. 24 | pg. 25 |



Miles
0 0.25 0.5

1:24,000

CALFIRE GIS
10/4/2020
00:38 hrs














IAP MAP

August Complex West Zone

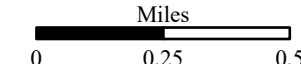
CA-MEU-10843
October 4, 2020
0700 - 0700 NAD 83
Page 22 of 25
Branch 3 Div T2/R2

Branch 3/5

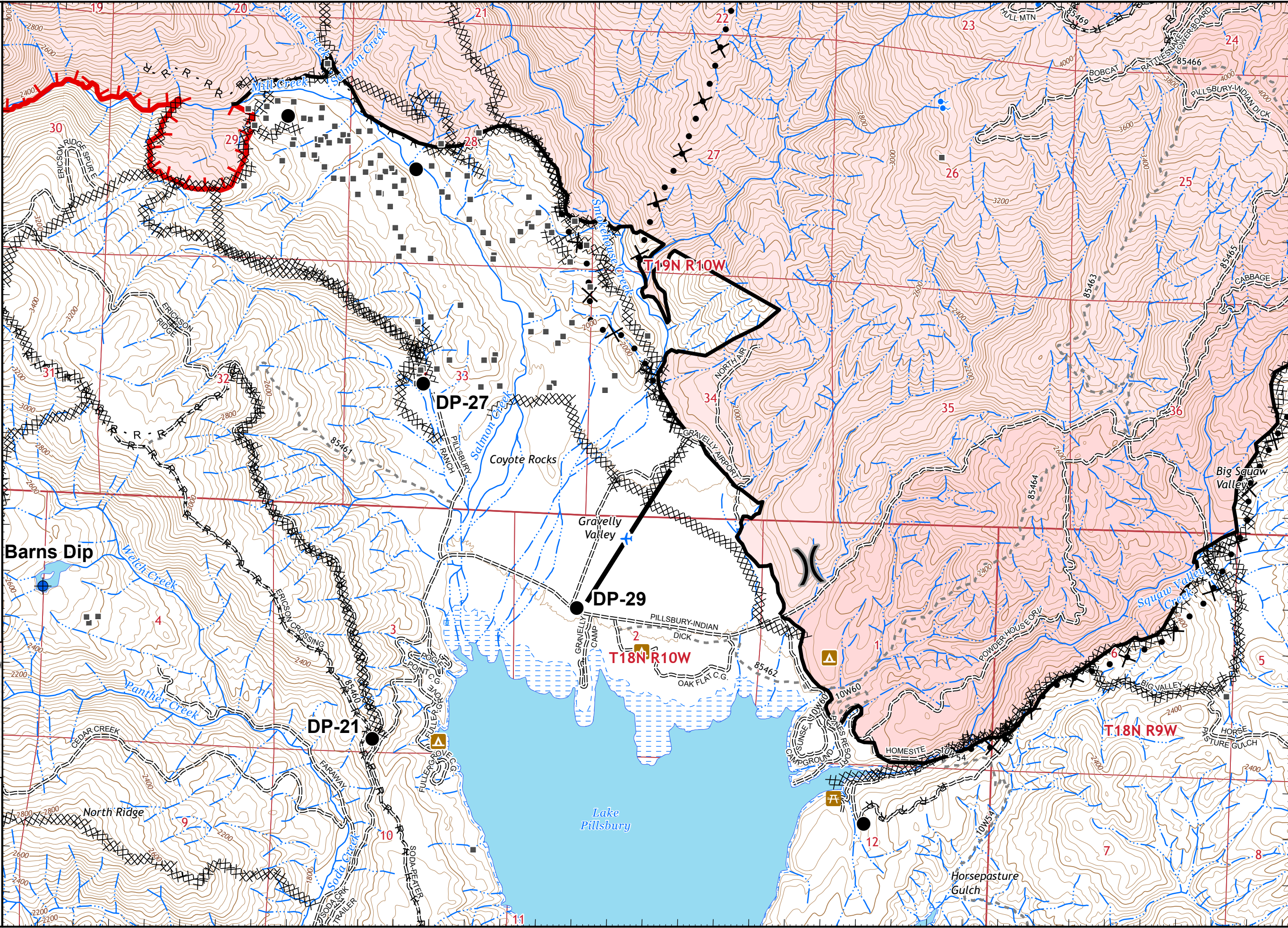
-  Wildfire Daily Fire Perimeter
-  Uncontrolled Fire Edge
-  Contained Line
-  Completed Dozer Line
-  Road as Completed Line
-  Proposed Dozer Line
-  Dip Site
-  Drop Point
-  Structures

Adjacent Pages

| | |
|--------|--------|
| pg. 18 | pg. 19 |
| pg. 21 | pg. 22 |
| pg. 24 | pg. 25 |



1:24,000
CALFIRE GIS
10/4/2020
00:38 hrs





IAP MAP

August Complex West Zone

CA-MEU-10843

October 4, 2020

0700 - 0700 NAD 83

Page 23 of 25

Branch 3 Div G

Branch 3/5

- X• Proposed Dozer Line
- Drop Point
- Structures

Adjacent Pages

pg. 20

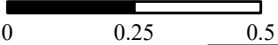
pg. 21

pg. 23

pg. 24

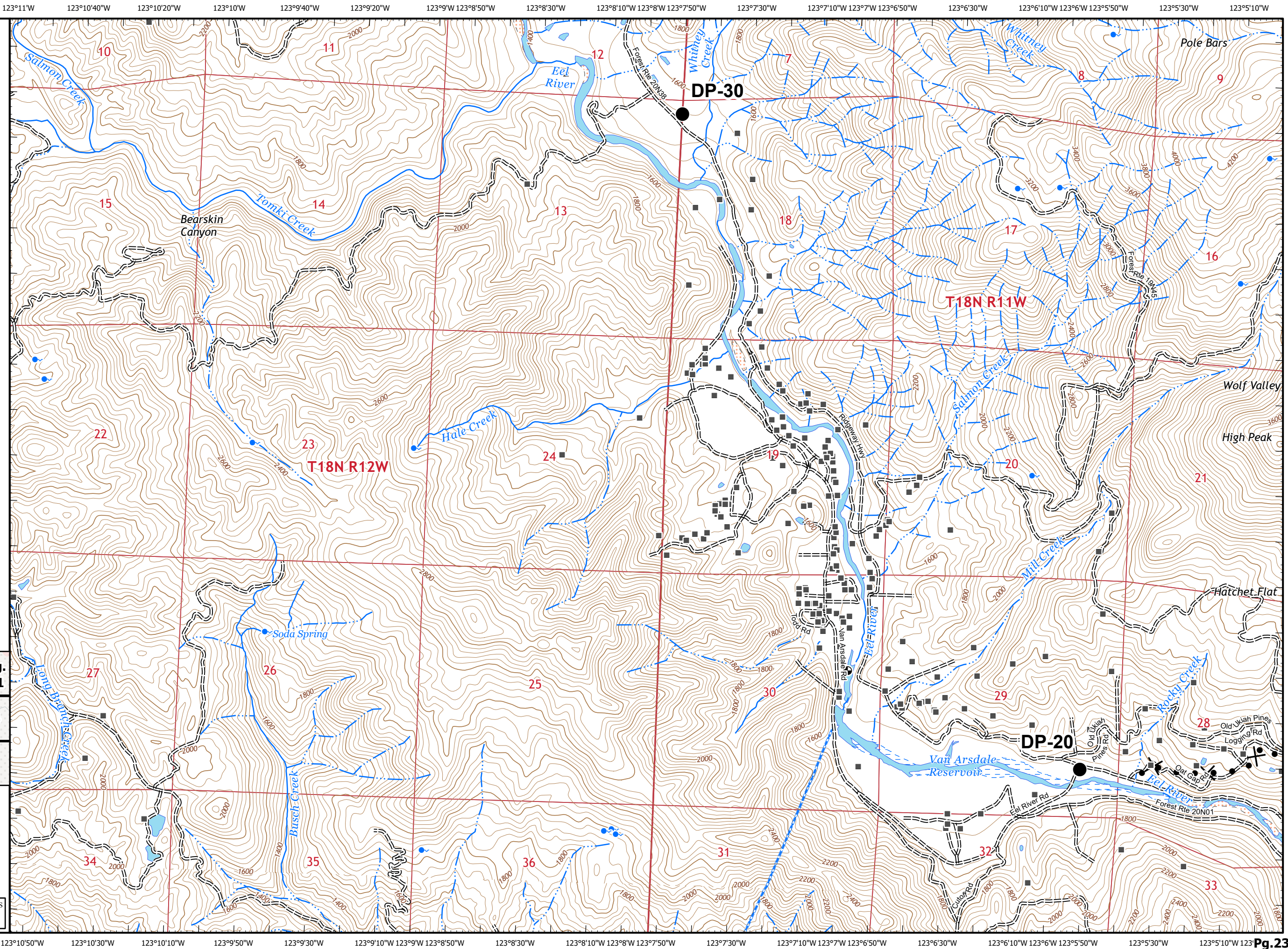


Miles



1:24,000

CALFIRE GIS
10/4/2020
00:39 hrs












IAP MAP

August Complex

West Zone

CA-MEU-10843
October 4, 2020
0700 - 0700 NAD 83
Page 24 of 25
Branch 3 Div T2

Branch 3/5

-  Zone Boundary
-  Completed Dozer Line
-  Road as Completed Line
-  Proposed Dozer Line
-  Drop Point
-  Zone Break
-  Structures

Adjacent Pages

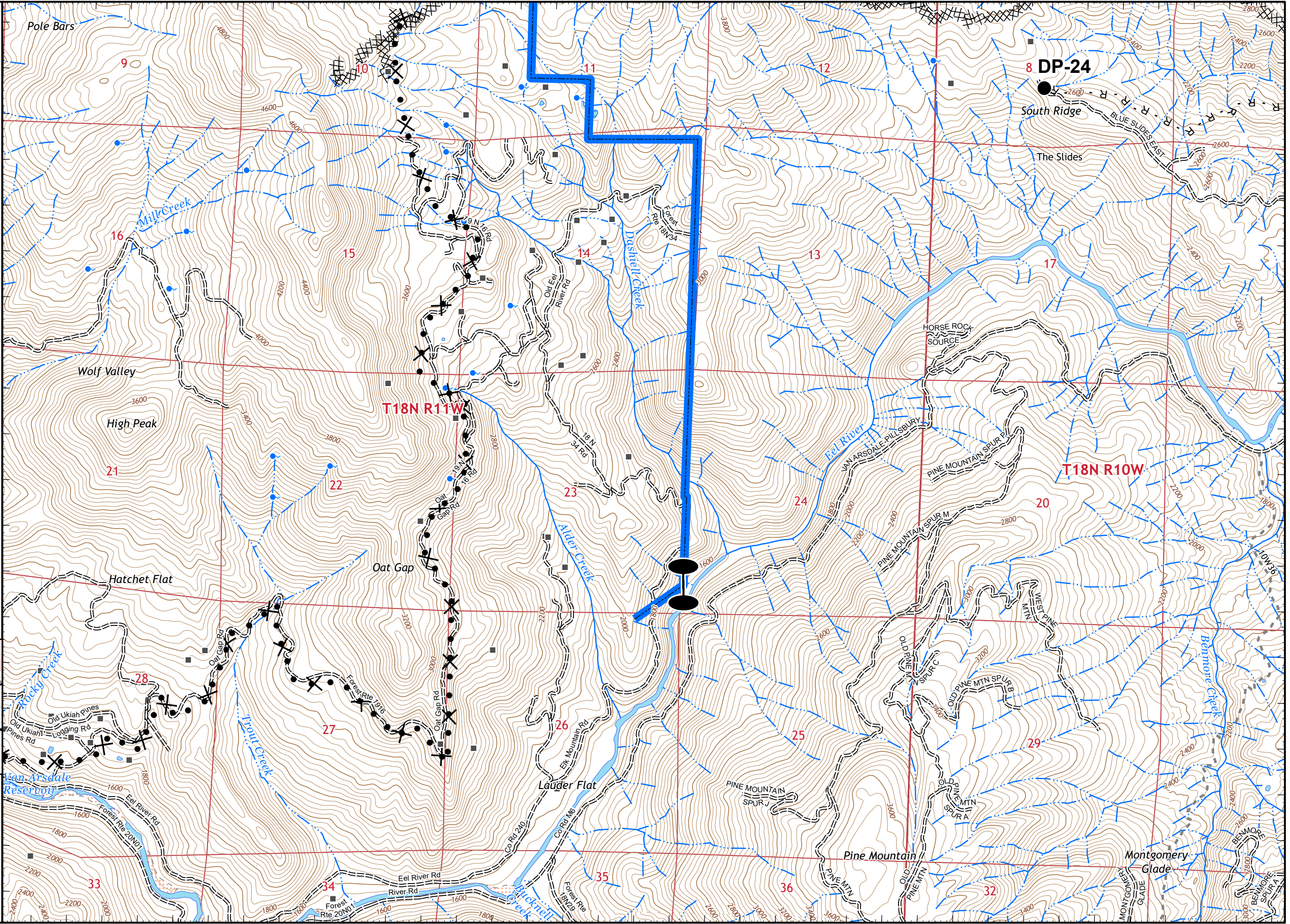
| | | |
|--------|--------|--------|
| pg. 20 | pg. 21 | pg. 22 |
| pg. 23 | pg. 24 | pg. 25 |



Miles
0 0.25 0.5

1:24,000

CALFIRE GIS
10/4/2020
00:39 hrs





IAP MAP

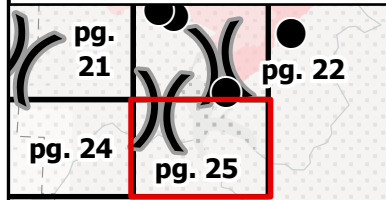
August Complex
West Zone

CA-MEU-10843
October 4, 2020
0700 - 0700 NAD 83
Page 25 of 25
Branch 3 Div T2/R2

Branch 3/5

- XX XX Completed Dozer Line
- R · Road as Completed Line
- Drop Point
- WX Mobile Weather Unit
- Structures

Adjacent Pages



Miles
0 0.25 0.5

1:24,000

CALFIRE GIS
10/4/2020
00:40 hrs

