



IAP MAP

August Complex

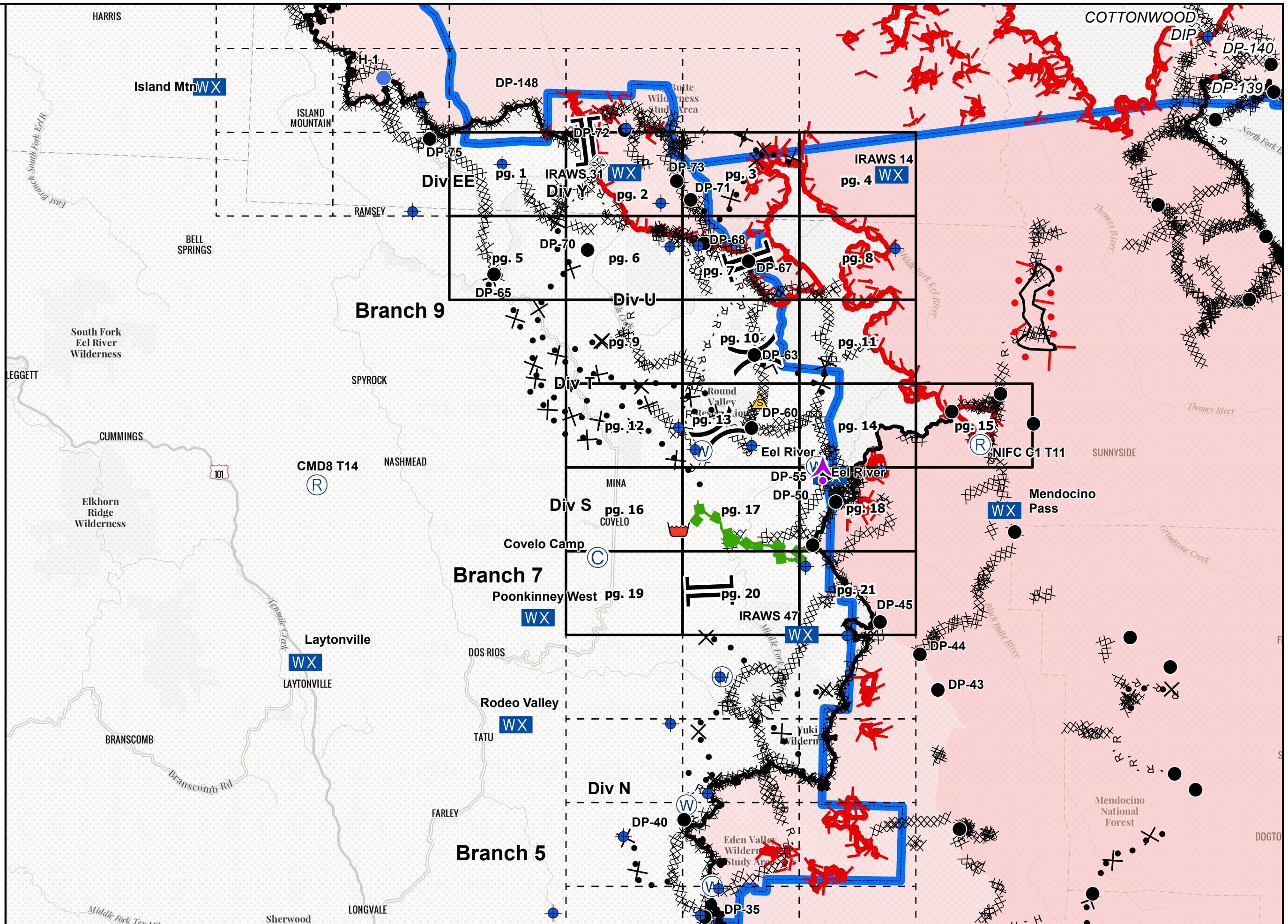
West Zone

CA-MEU-10843
October 4, 2020
0700 - 0700 NAD 83
Overview
Branch 7/9

- Aerial Hazard
- Bridge
- Camp
- Dip Site
- Drop Point
- Helispot
- Mobile Weather Unit
- Repeater
- Retardant/Mud Pit
- Safety Zone
- Water Source
- Division Break
- Branch Break
- Dip Site
- Drop Point
- Helispot
- Zone Boundary
- Uncontrolled Fire Edge
- Contained Line
- Completed Dozer Line
- Completed Hand Line
- Road as Completed Line
- Active Burnout
- Proposed Dozer Line
- Escape Route
- Ridge/Geographic Feature
- Road Repair
- Wildfire Daily Fire Perimeter



CALFIRE GIS
10/4/2020
00:34 hrs





IAP MAP

August Complex West Zone

CA-MEU-10843









October 4, 2020

0700 - 0700 NAD 83

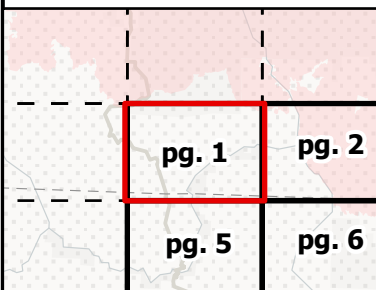
Page 1 of 21

Branch 9/11 Div EE

Branch 7/9

-  Zone Boundary
-  Wildfire Daily Fire Perimeter
-  Uncontrolled Fire Edge
-  Contained Line
-  Completed Dozer Line
- Road as Completed Line
-  Proposed Dozer Line
-  Dip Site
-  Structures

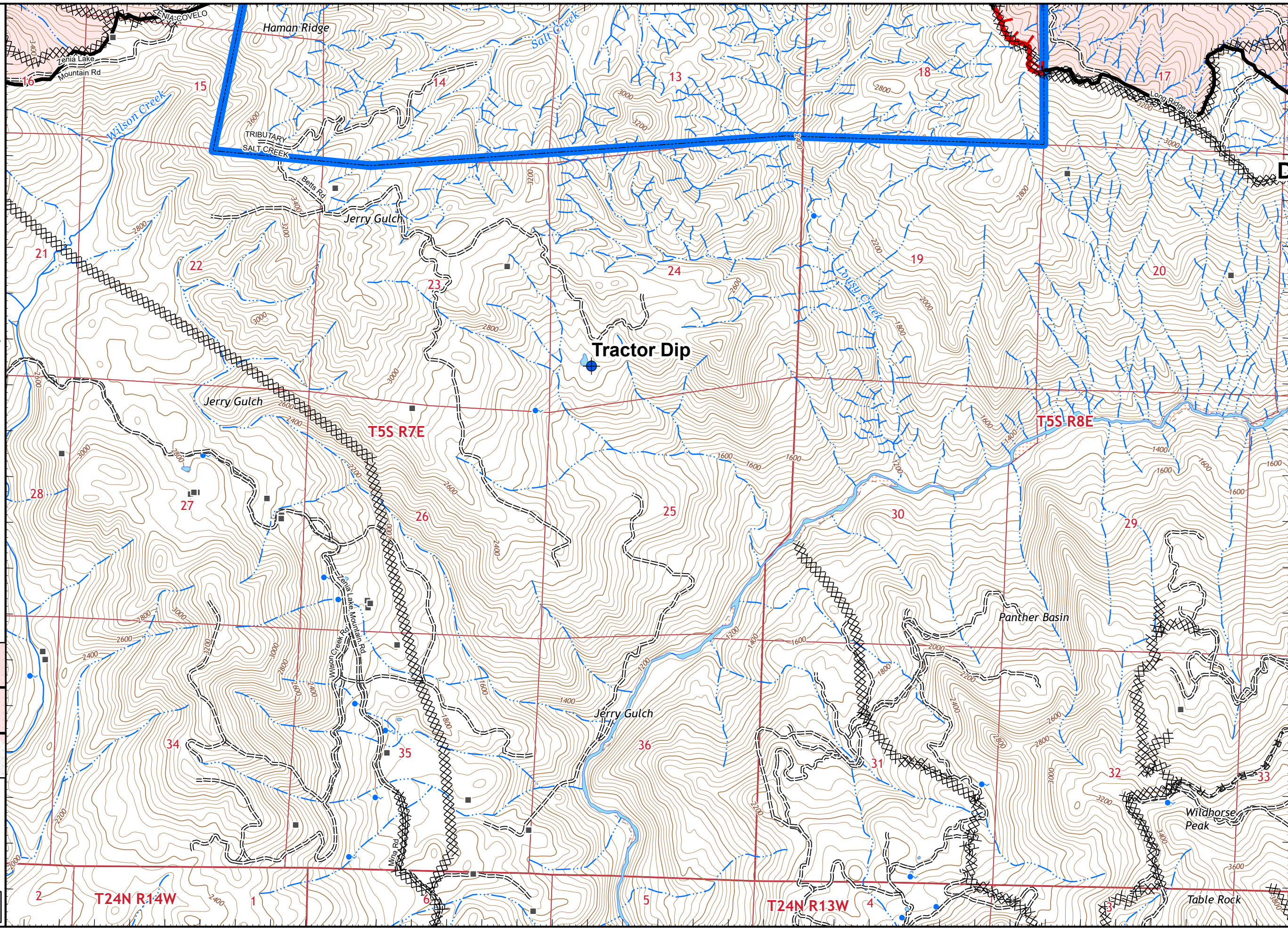
Adjacent Pages



Miles
0 0.25 0.5

1:24,000

CALFIRE GIS
10/4/2020
00:29 hrs





IAP MAP

August Complex
West Zone

CA-MEU-10843

October 4, 2020

0700 - 0700 NAD 83

Page 2 of 21

Branch 9 Div Y/EE

Branch 7/9

- Zone Boundary
- Wildfire Daily Fire Perimeter
- Uncontrolled Fire Edge
- Contained Line
- Completed Dozer Line
- Completed Hand Line
- Road as Completed Line
- Bridge
- Dip Site
- Drop Point
- Mobile Weather Unit
- Branch Break
- Structures

Adjacent Pages

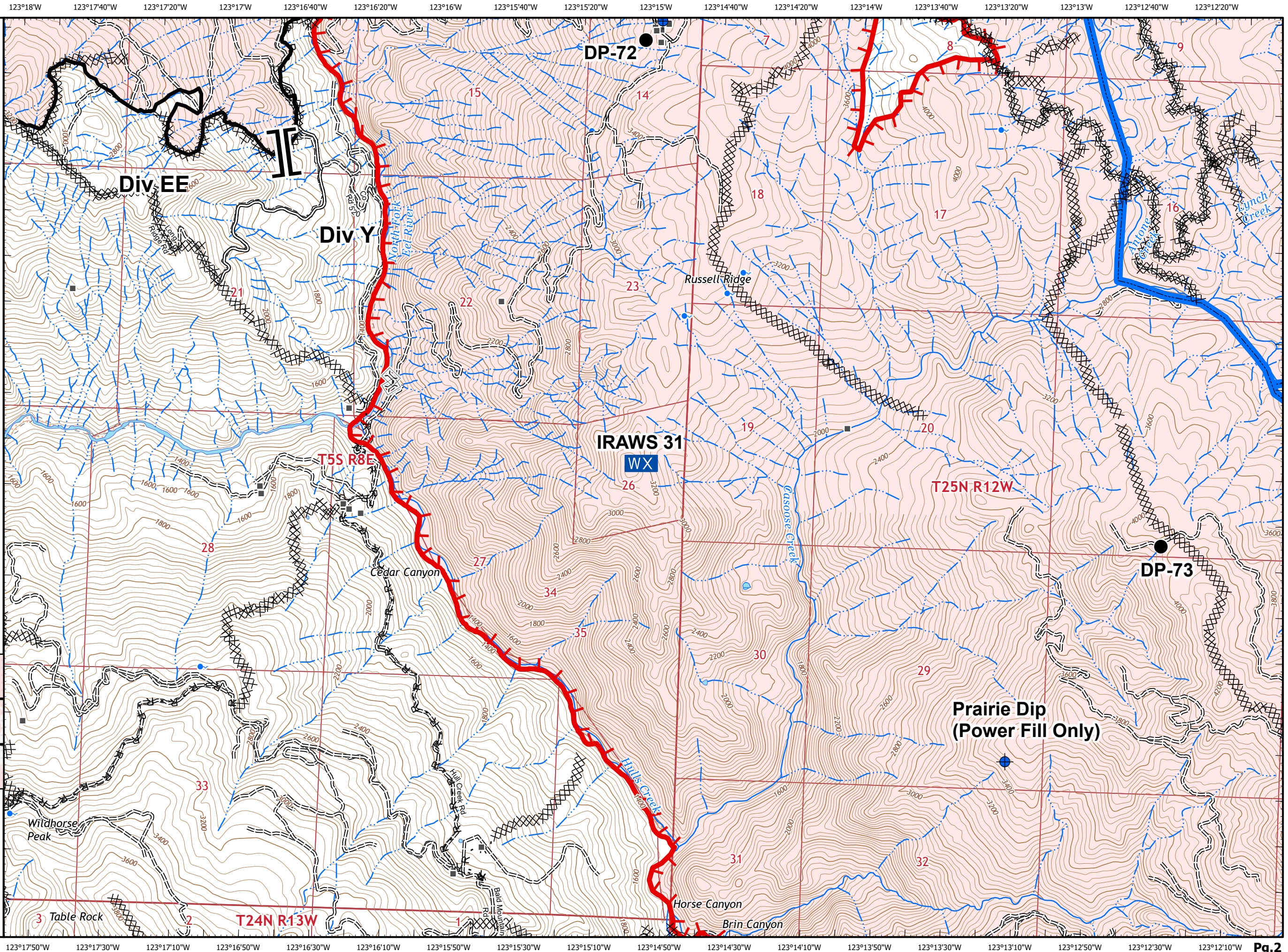
pg. 1	pg. 2	pg. 3
pg. 5	pg. 6	pg. 7



Miles
0 0.25 0.5

1:24,000

CALFIRE GIS
10/4/2020
00:29 hrs














IAP MAP

August Complex West Zone

CA-MEU-10843
October 4, 2020
0700 - 0700 NAD 83
Page 3 of 21
Branch 9 Div U/Y

Branch 7/9

-  Zone Boundary
-  Wildfire Daily Fire Perimeter
-  Uncontrolled Fire Edge
-  Completed Dozer Line
-  Completed Hand Line
-  Proposed Dozer Line
-  Drop Point
-  Safety Zone
-  Structures

Adjacent Pages

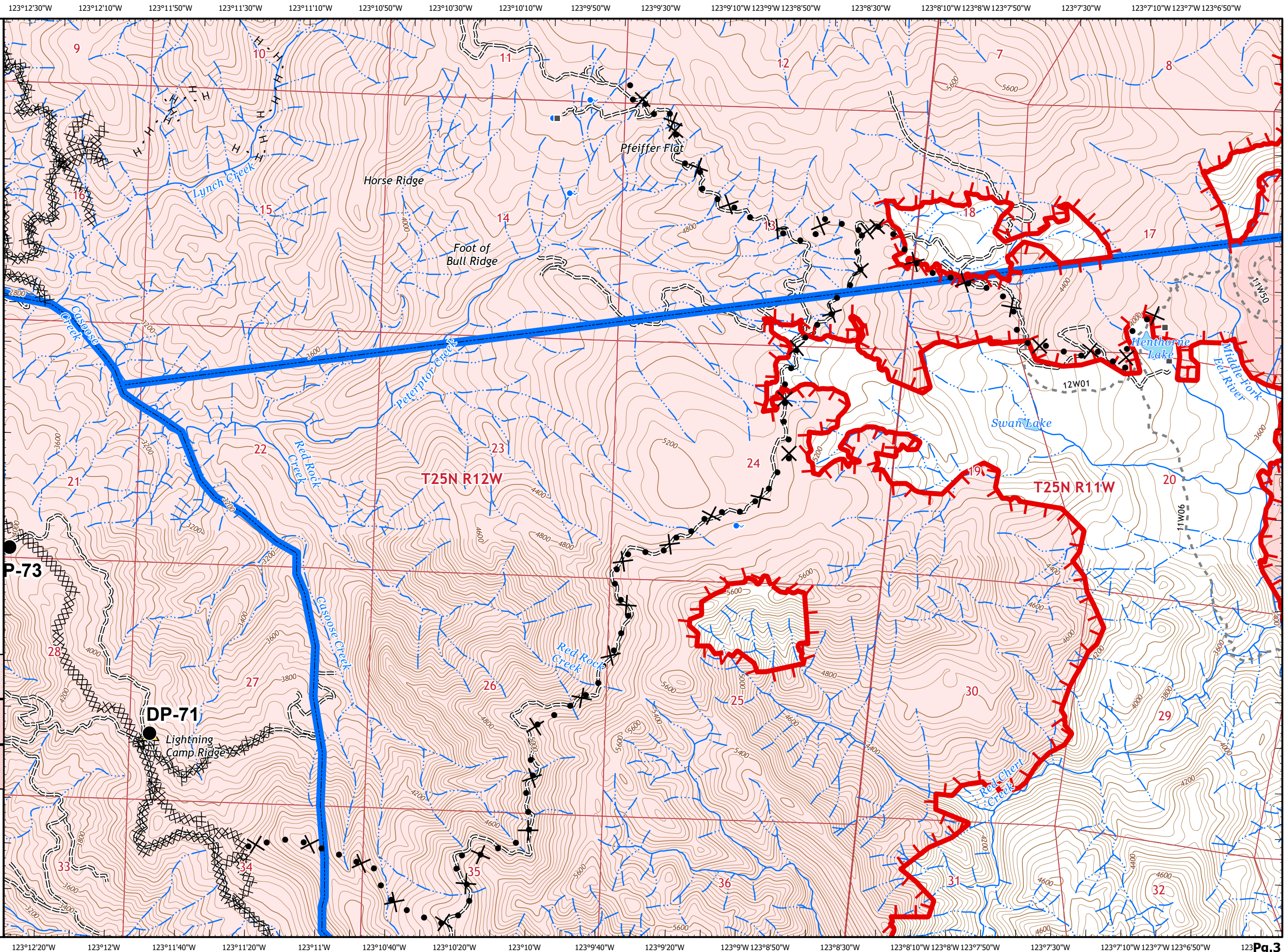
pg. 2	pg. 3	pg. 4
pg. 6	pg. 7	pg. 8



Miles
0 0.25 0.5

1:24,000

CALFIRE GIS
10/4/2020
00:30 hrs





IAP MAP

August Complex West Zone

CA-MEU-10843
October 4, 2020
0700 - 0700 NAD 83
Page 4 of 21
South Zone

Branch 7/9

- Zone Boundary
- Wildfire Daily Fire Perimeter
- Uncontrolled Fire Edge
- Proposed Dozer Line
- Mobile Weather Unit
- Structures

Adjacent Pages

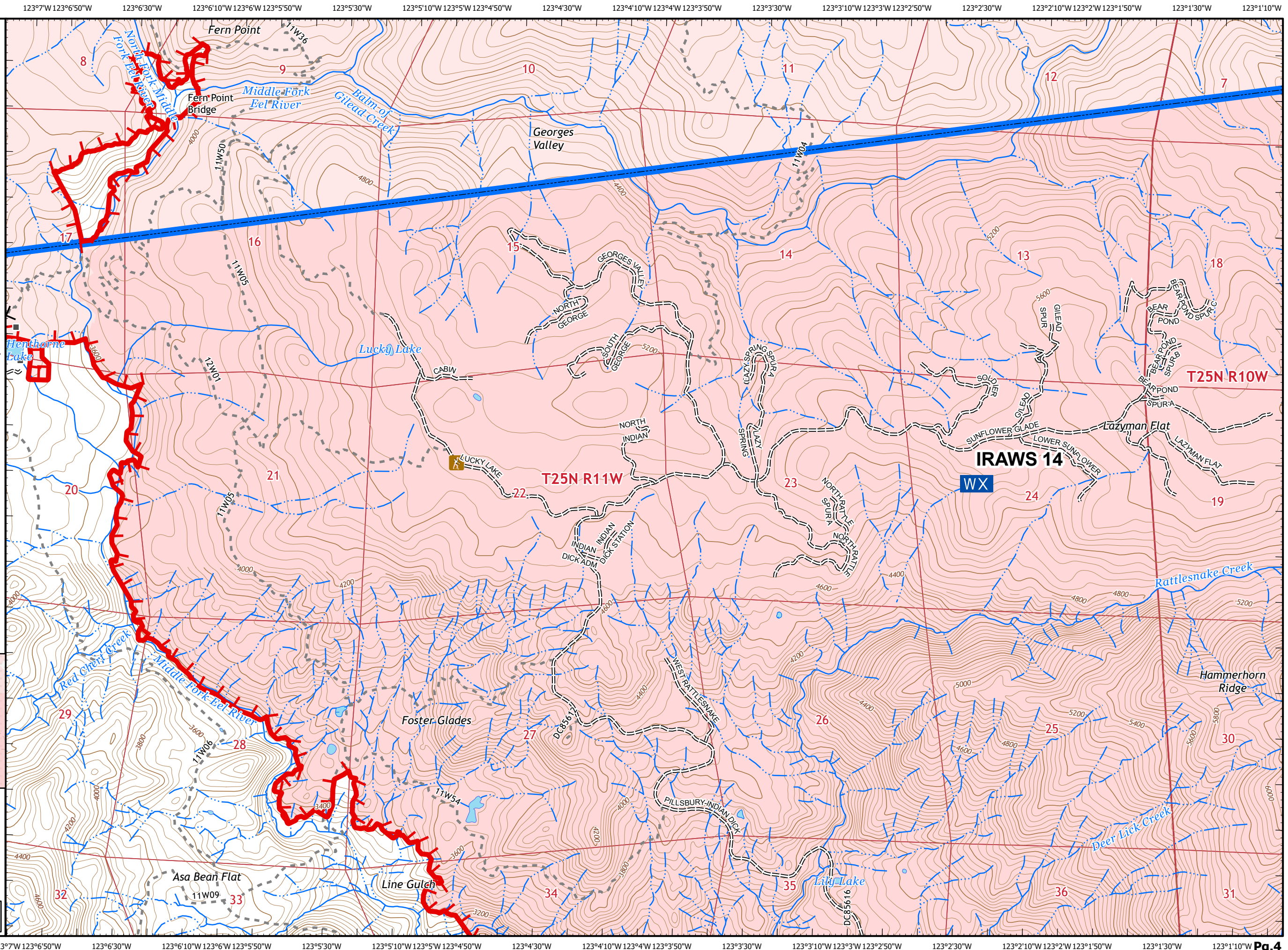
pg. 3	pg. 4
pg. 7	pg. 8



Miles
0 0.25 0.5

1:24,000

CALFIRE GIS
10/4/2020
00:30 hrs





IAP MAP

August Complex
West Zone

CA-MEU-10843
October 4, 2020
0700 - 0700 NAD 83
Page 5 of 21
Branch 9 Div EE

Branch 7/9

- xx xx Completed Dozer Line
- X• Proposed Dozer Line
- Drop Point
- Structures

Adjacent Pages

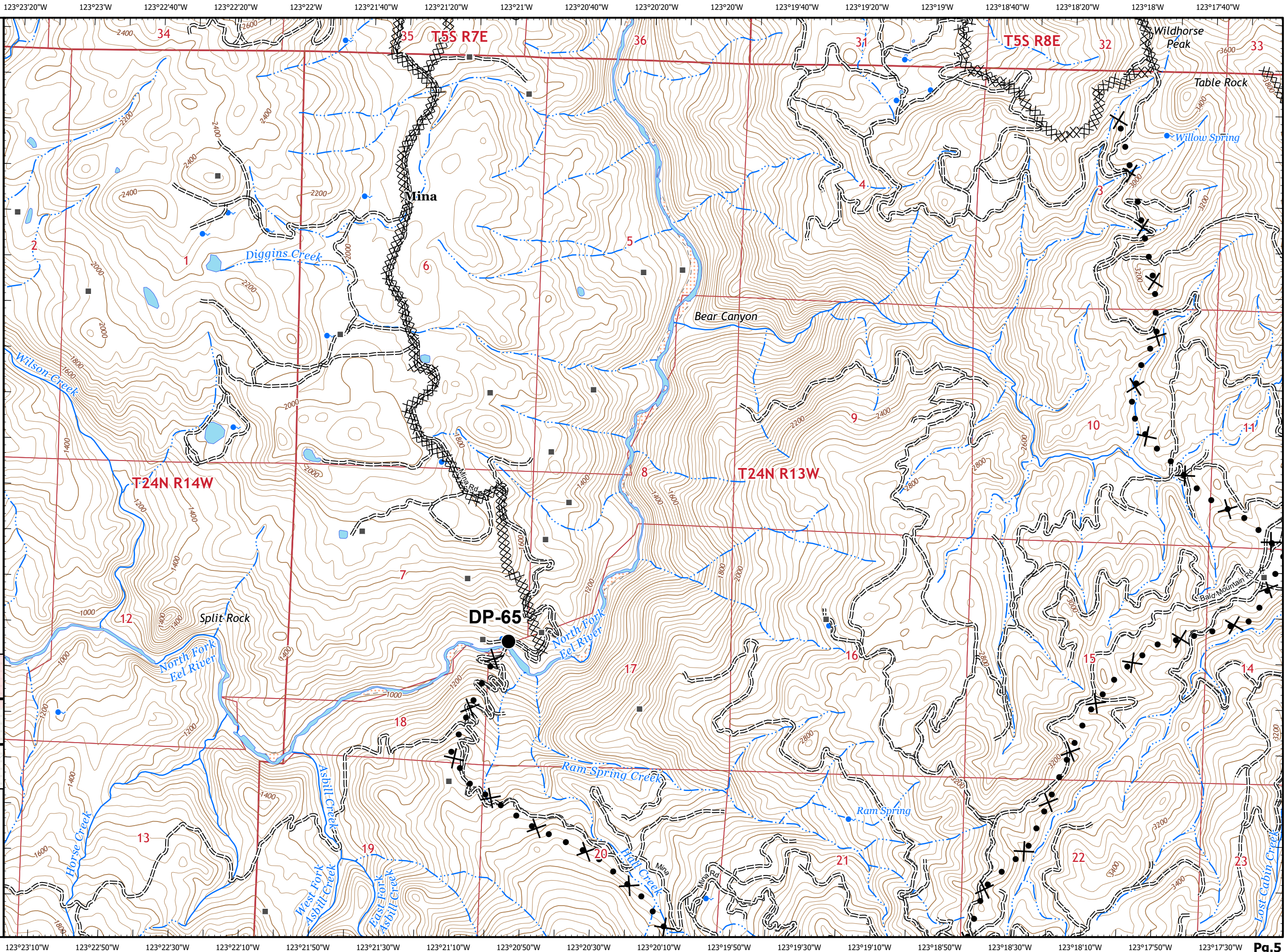
pg. 1	pg. 2
pg. 5	pg. 6
	pg. 9



Miles
0 0.25 0.5

1:24,000

CALFIRE GIS
10/4/2020
00:31 hrs





IAP MAP

August Complex West Zone

CA-MEU-10843
October 4, 2020
0700 - 0700 NAD 83
Page 6 of 21
Branch 7/9 Div U

Branch 7/9

- Wildfire Daily Fire Perimeter
- Uncontrolled Fire Edge
- Completed Dozer Line
- Road as Completed Line
- Proposed Dozer Line
- Dip Site
- Drop Point
- Structures

Adjacent Pages

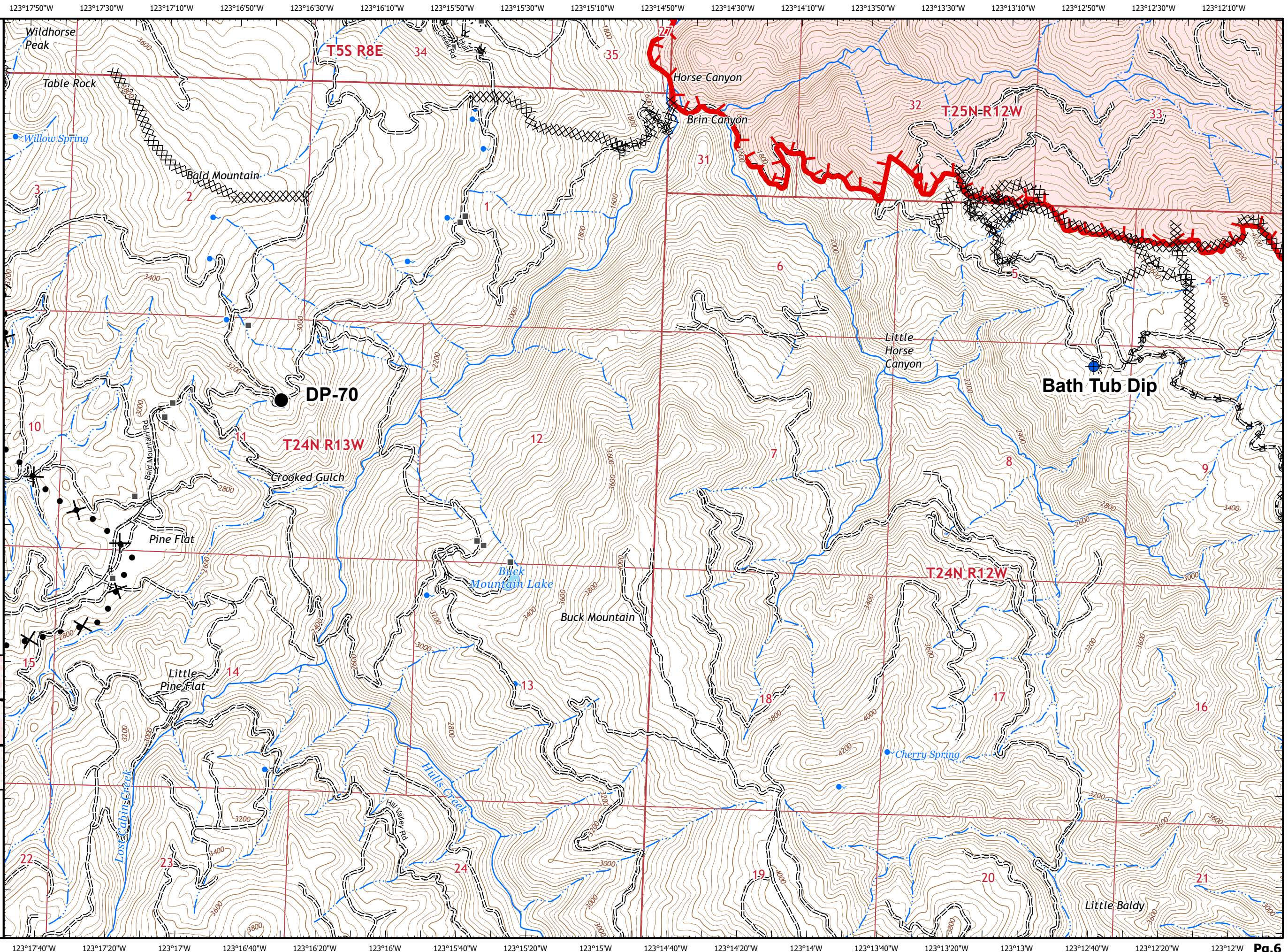
pg. 1	pg. 2	pg. 3
pg. 5	pg. 6	pg. 7
	pg. 9	pg. 10



Miles
0 0.25 0.5

1:24,000

CALFIRE GIS
10/4/2020
00:31 hrs














IAP MAP

August Complex West Zone

CA-MEU-10843
October 4, 2020
0700 - 0700 NAD 83
Page 7 of 21
Branch 7/9 Div U/Y

Branch 7/9

-  Zone Boundary
-  Wildfire Daily Fire Perimeter
-  Uncontrolled Fire Edge
-  Completed Dozer Line
-  Road as Completed Line
-  Proposed Dozer Line
-  Dip Site
-  Drop Point
-  Branch Break

Adjacent Pages

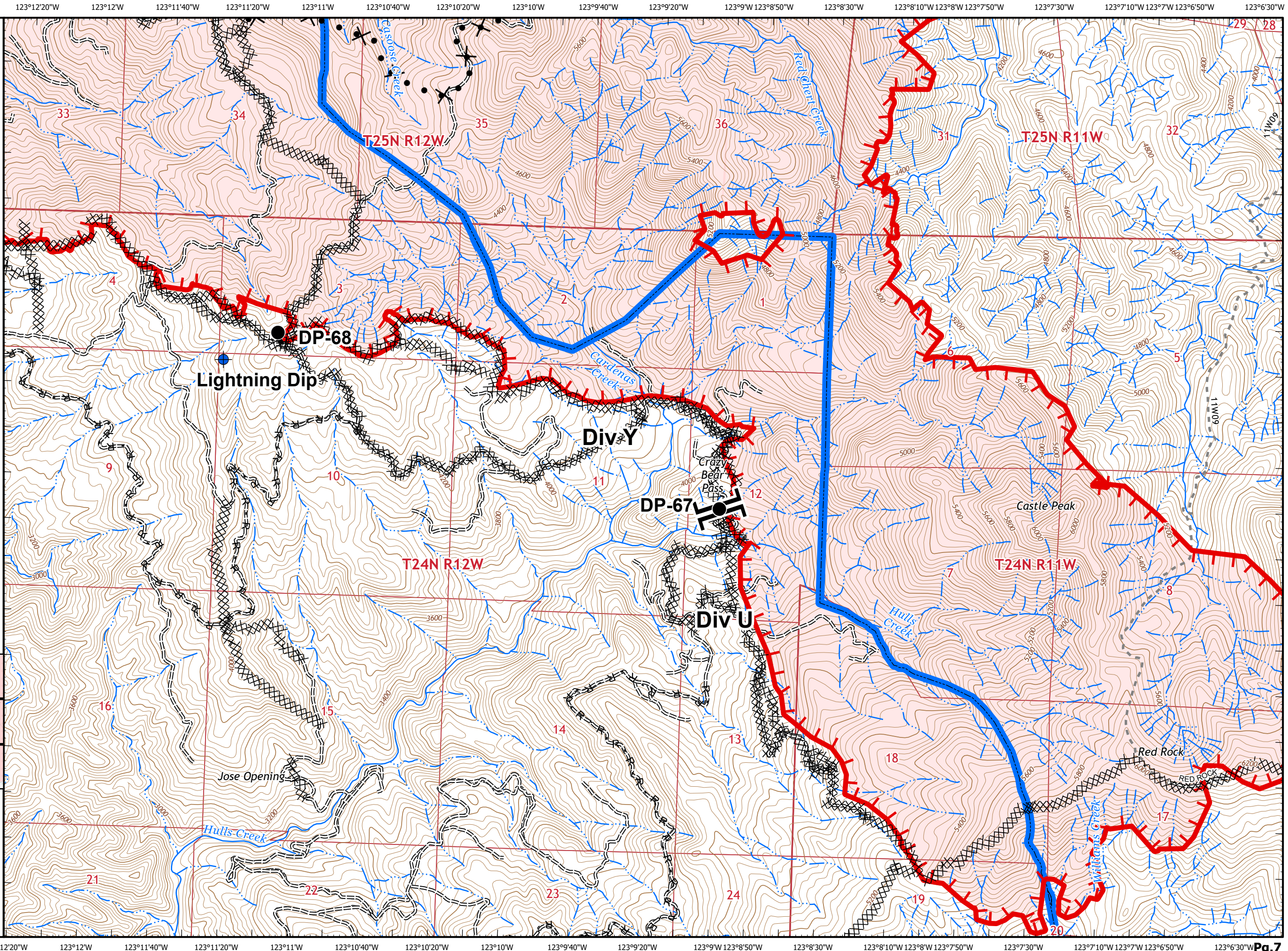
pg. 2	pg. 3	pg. 4
pg. 6	pg. 7	pg. 8
pg. 9	pg. 10	pg. 11



Miles
0 0.25 0.5

1:24,000

CALFIRE GIS
10/4/2020
00:32 hrs





IAP MAP

August Complex West Zone

CA-MEU-10843
October 4, 2020
0700 - 0700 NAD 83
Page 8 of 21
Branch 7 Div U/Y

Branch 7/9

- Wildfire Daily Fire Perimeter
- Uncontrolled Fire Edge
- Completed Dozer Line
- Dip Site
- Structures

Adjacent Pages

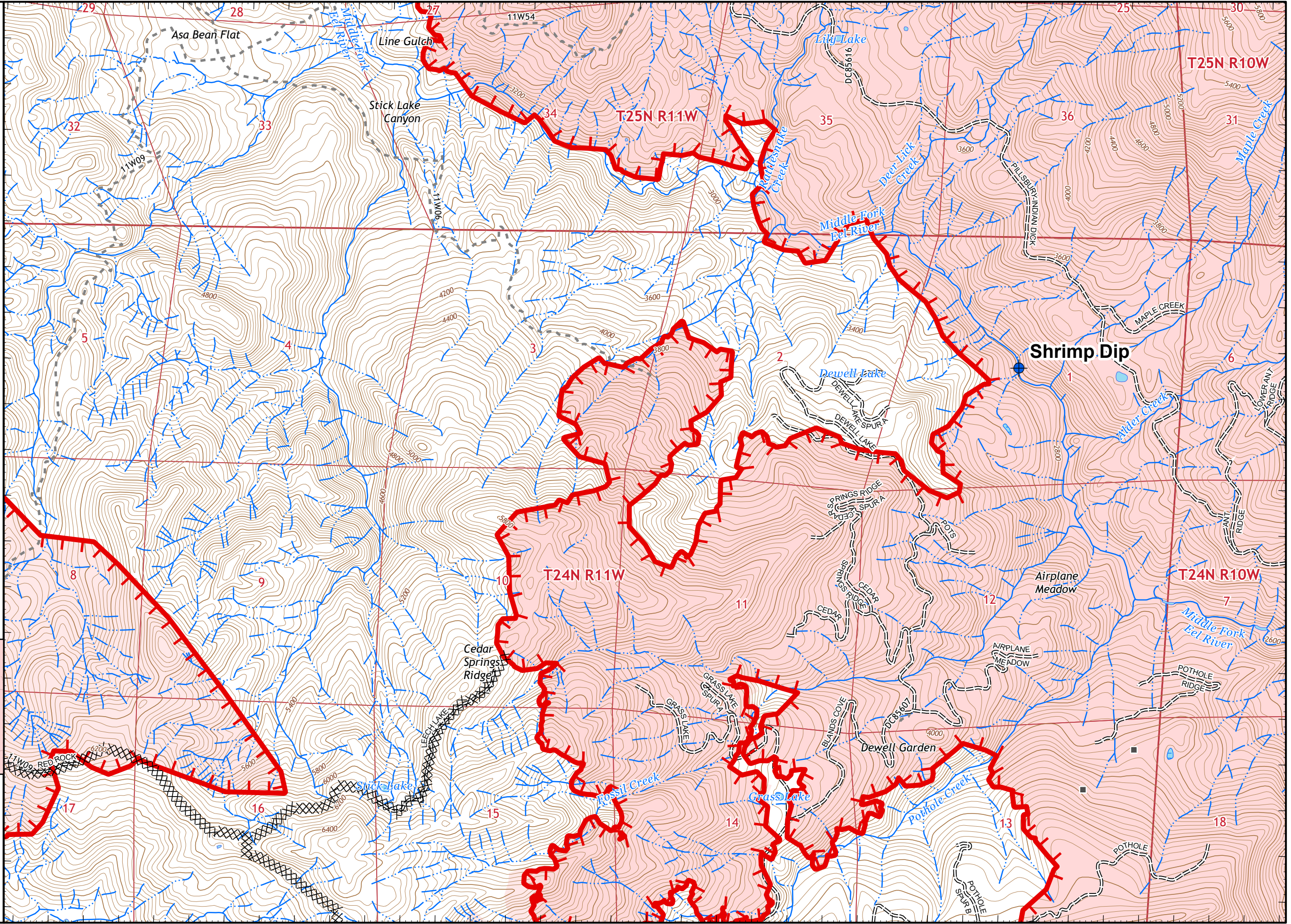
pg. 3	pg. 4
pg. 7	pg. 8
pg. 10	pg. 11



Miles
0 0.25 0.5

1:24,000

CALFIRE GIS
10/4/2020
00:32 hrs





IAP MAP

August Complex
West Zone

CA-MEU-10843
October 4, 2020
0700 - 0700 NAD 83
Page 9 of 21
Branch 7 Div S/U

Branch 7/9

XX XX Completed Dozer Line

Adjacent Pages

pg. 5	pg. 6	pg. 7
	pg. 9	pg. 10
pg. 12	pg. 13	pg. 13

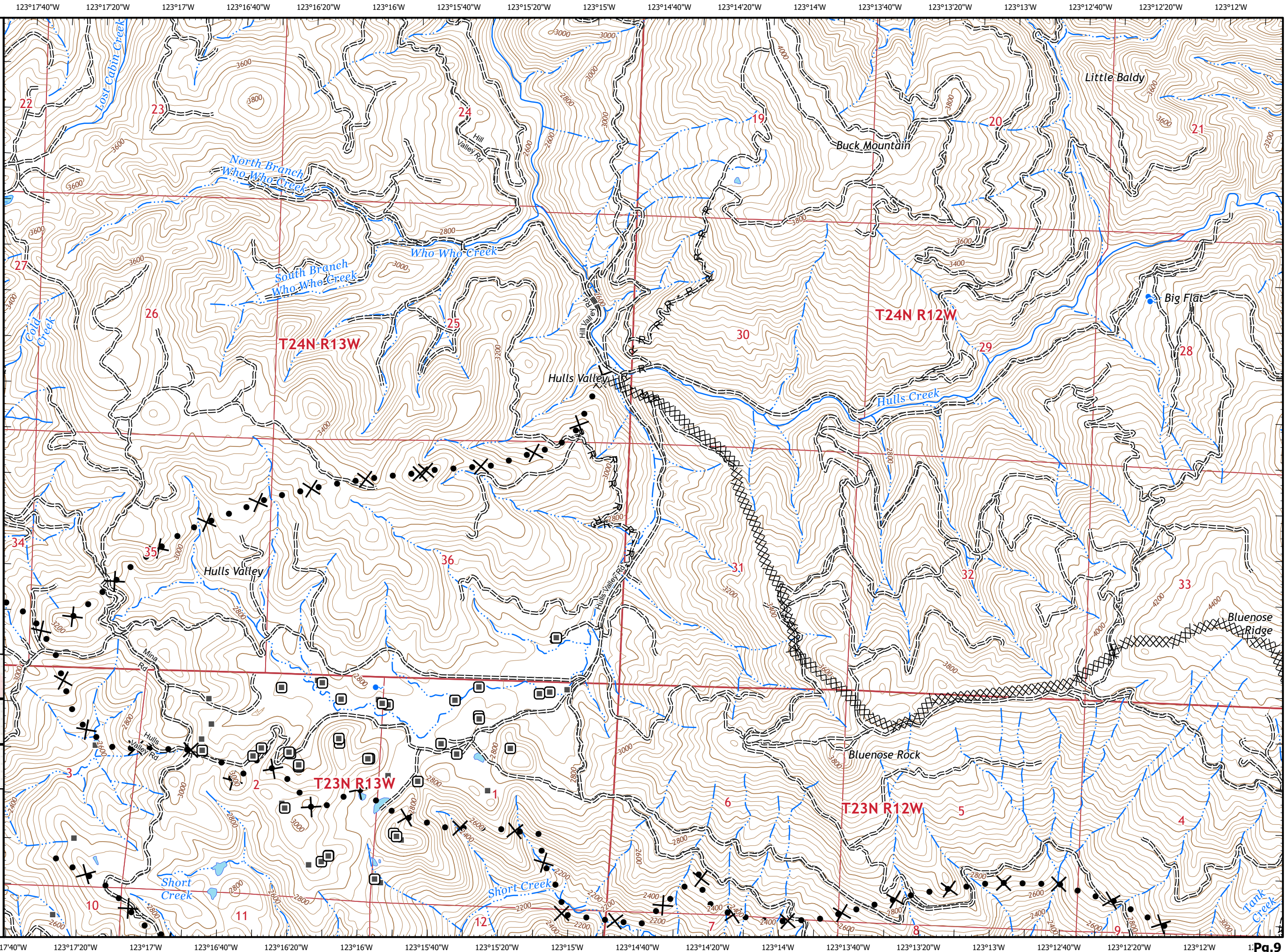


Miles

0 0.25 0.5

1:24,000

CALFIRE GIS
10/4/2020
00:32 hrs





IAP MAP

August Complex West Zone

CA-MEU-10843
October 4, 2020
0700 - 0700 NAD 83
Page 10 of 21
Branch 7 Div S/U

Branch 7/9

- Zone Boundary
- Wildfire Daily Fire Perimeter
- Uncontrolled Fire Edge
- Completed Dozer Line
- Road as Completed Line
- Proposed Dozer Line
- Drop Point
- Division Break
- Structures

Adjacent Pages

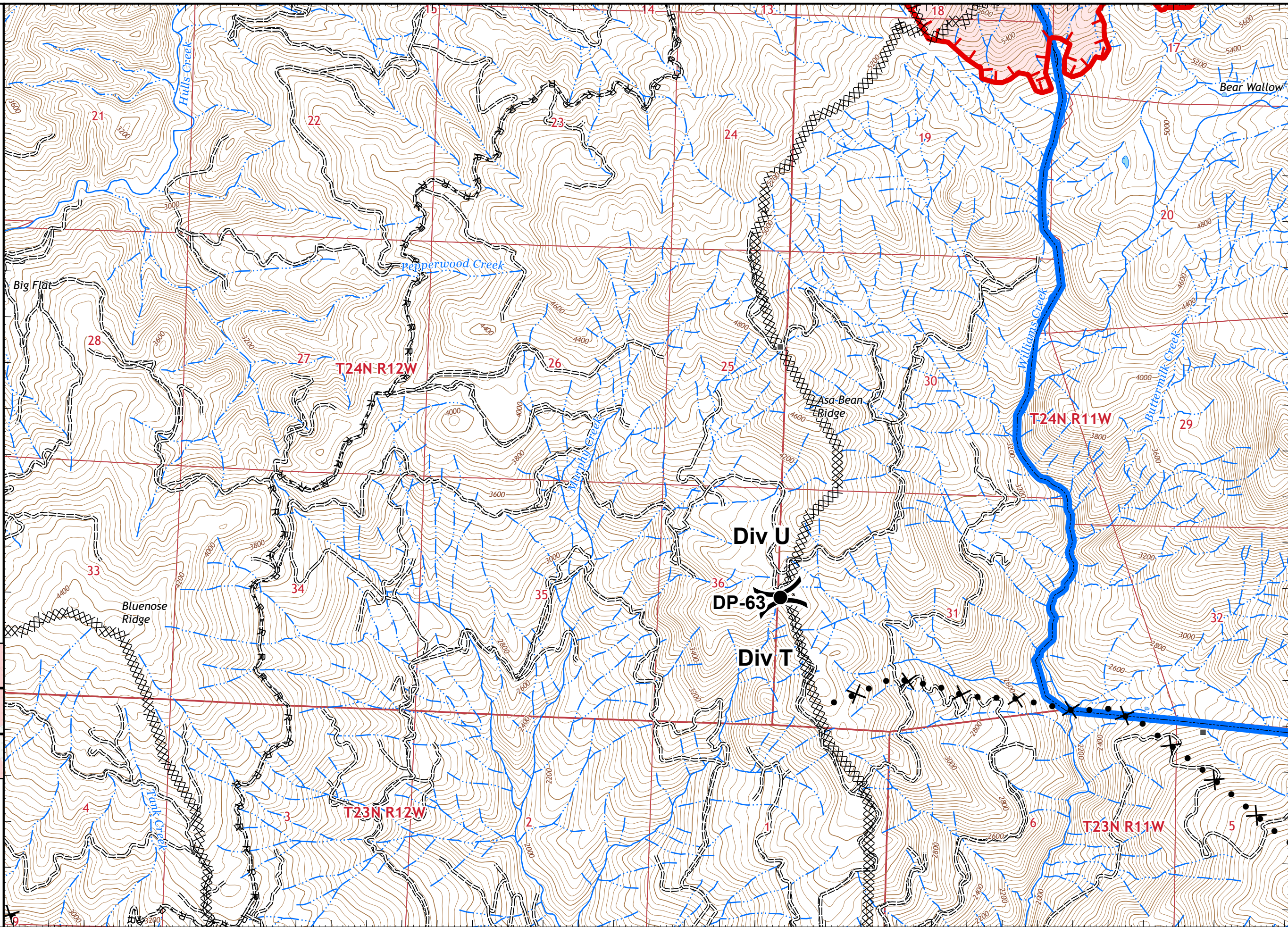
pg. 6	pg. 7	pg. 8
pg. 9	pg. 10	pg. 11
pg. 12	Round Valley West pg. 13	pg. 14



Miles
0 0.25 0.5

1:24,000

CALFIRE GIS
10/4/2020
00:33 hrs



39°55'50"N 39°55'40"N 39°55'30"N 39°55'20"N 39°55'10"N 39°55'00"N 39°54'50"N 39°54'40"N 39°54'30"N 39°54'20"N 39°54'10"N 39°54'00"N 39°53'50"N 39°53'40"N 39°53'30"N 39°53'20"N 39°53'10"N 39°53'00"N 39°52'50"N 39°52'40"N



IAP MAP

August Complex West Zone


CA-MEU-10843
October 4, 2020
0700 - 0700 NAD 83
Page 11 of 21
Branch 7 Div S/U

Branch 7/9

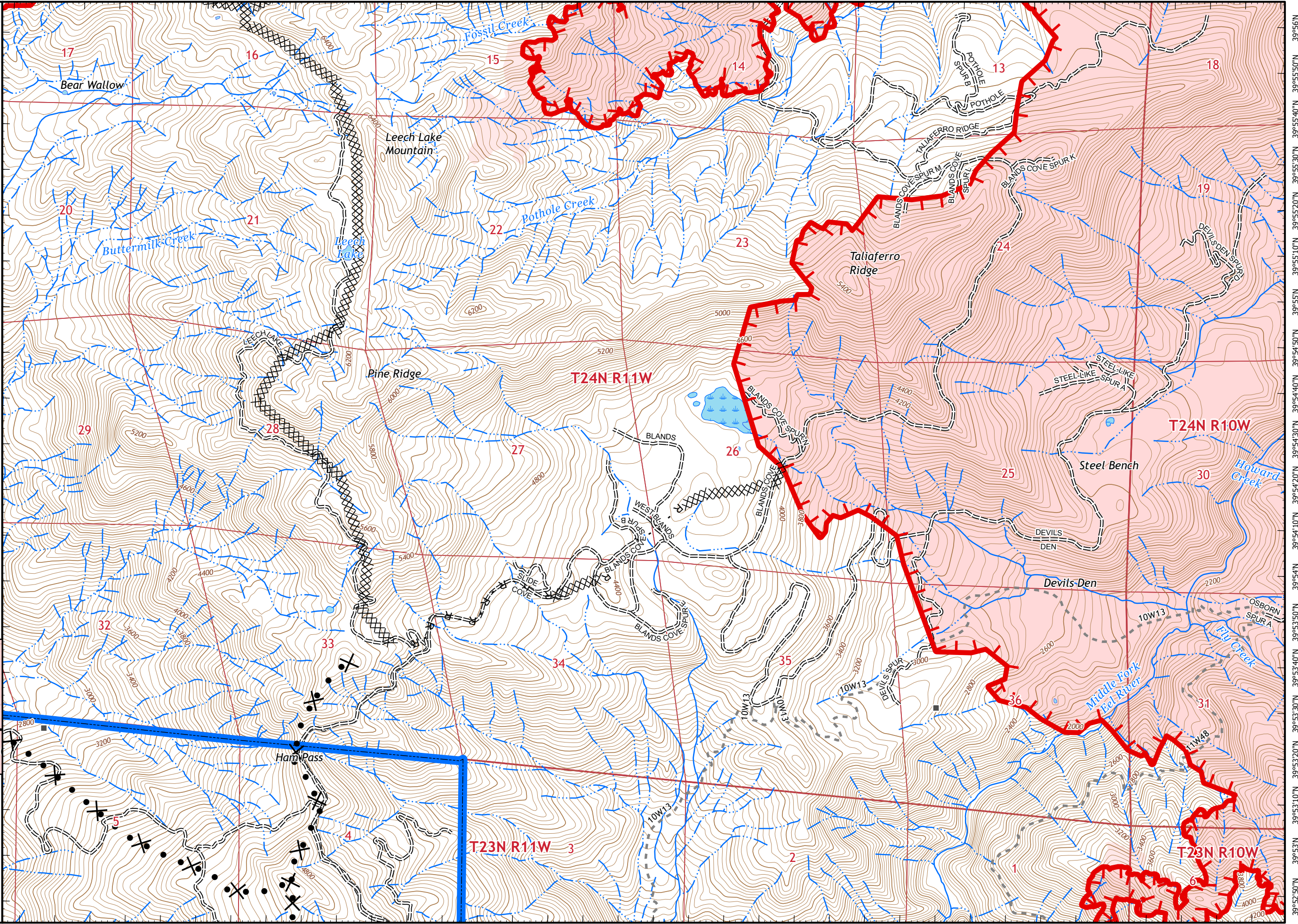
- Zone Boundary
- Wildfire Daily Fire Perimeter
- Uncontrolled Fire Edge
- Completed Dozer Line
- Road as Completed Line
- Proposed Dozer Line
- Structures

Adjacent Pages

pg. 7	pg. 8	
pg. 10	pg. 11	
pg. 13	pg. 14	pg. 15



Miles
0 0.25 0.5
1:24,000
CALFIRE GIS
10/4/2020
00:33 hrs





IAP MAP

August Complex
West Zone

CA-MEU-10843
October 4, 2020
0700 - 0700 NAD 83
Page 12 of 21
Branch 7 Div S/U

Branch 7/9

XX XX Completed Dozer Line

Adjacent Pages

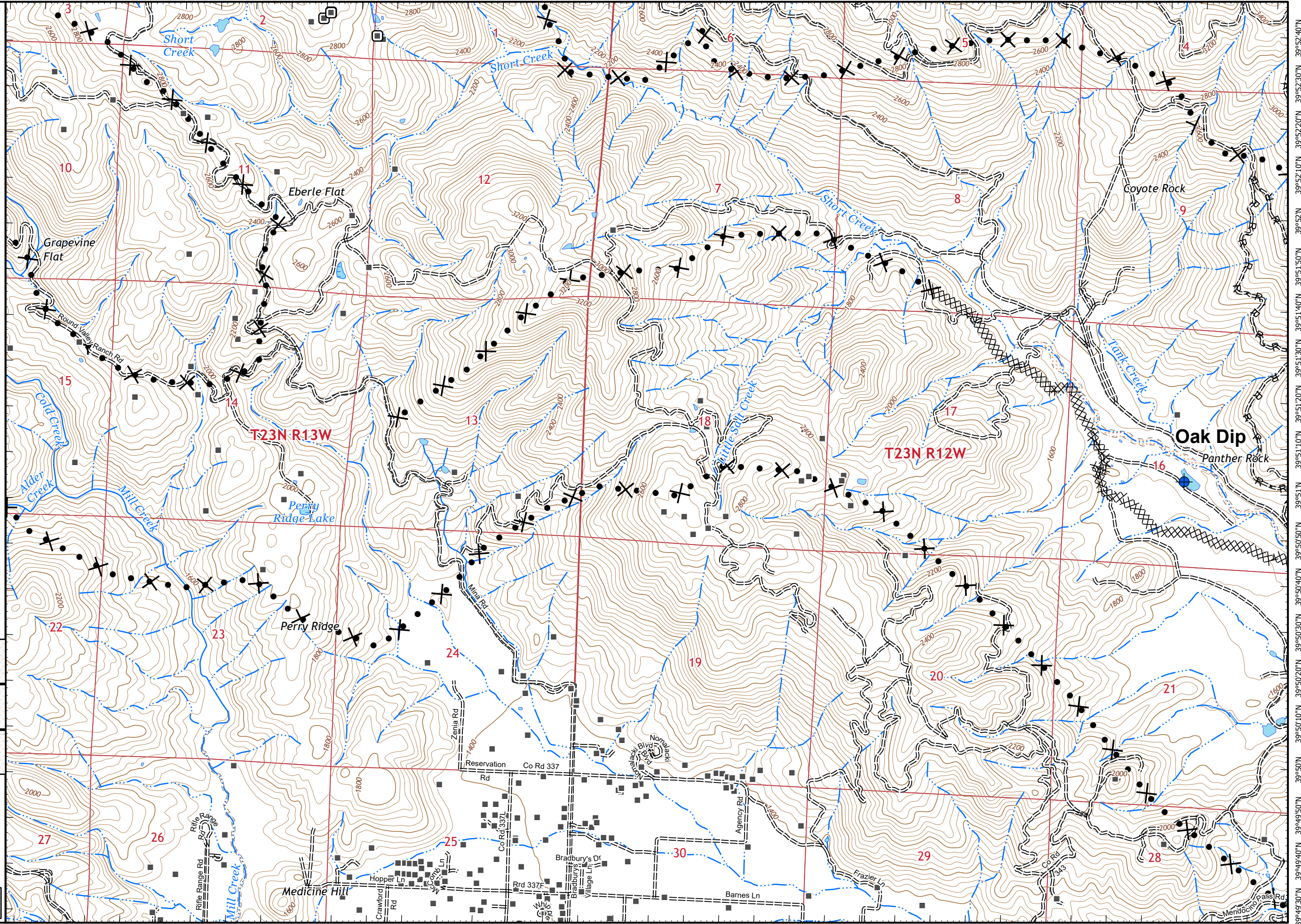
pg. 9	pg. 10
pg. 12	pg. 13
pg. 16	pg. 17



Miles
0 0.25 0.5

1:24,000

CALFIRE GIS
10/4/2020
00:34 hrs





IAP MAP

August Complex
West Zone

CA-MEU-10843
October 4, 2020
0700 - 0700 NAD 83
Page 13 of 21
Branch 7 Div S/U

Branch 7/9

- XX XX Completed Dozer Line
- R · Road as Completed Line
- X· Proposed Dozer Line
- ◆ Dip Site
- Drop Point
- ▲ Safety Zone
- ⊙ Water Source
-) (Division Break
- Structures

Adjacent Pages

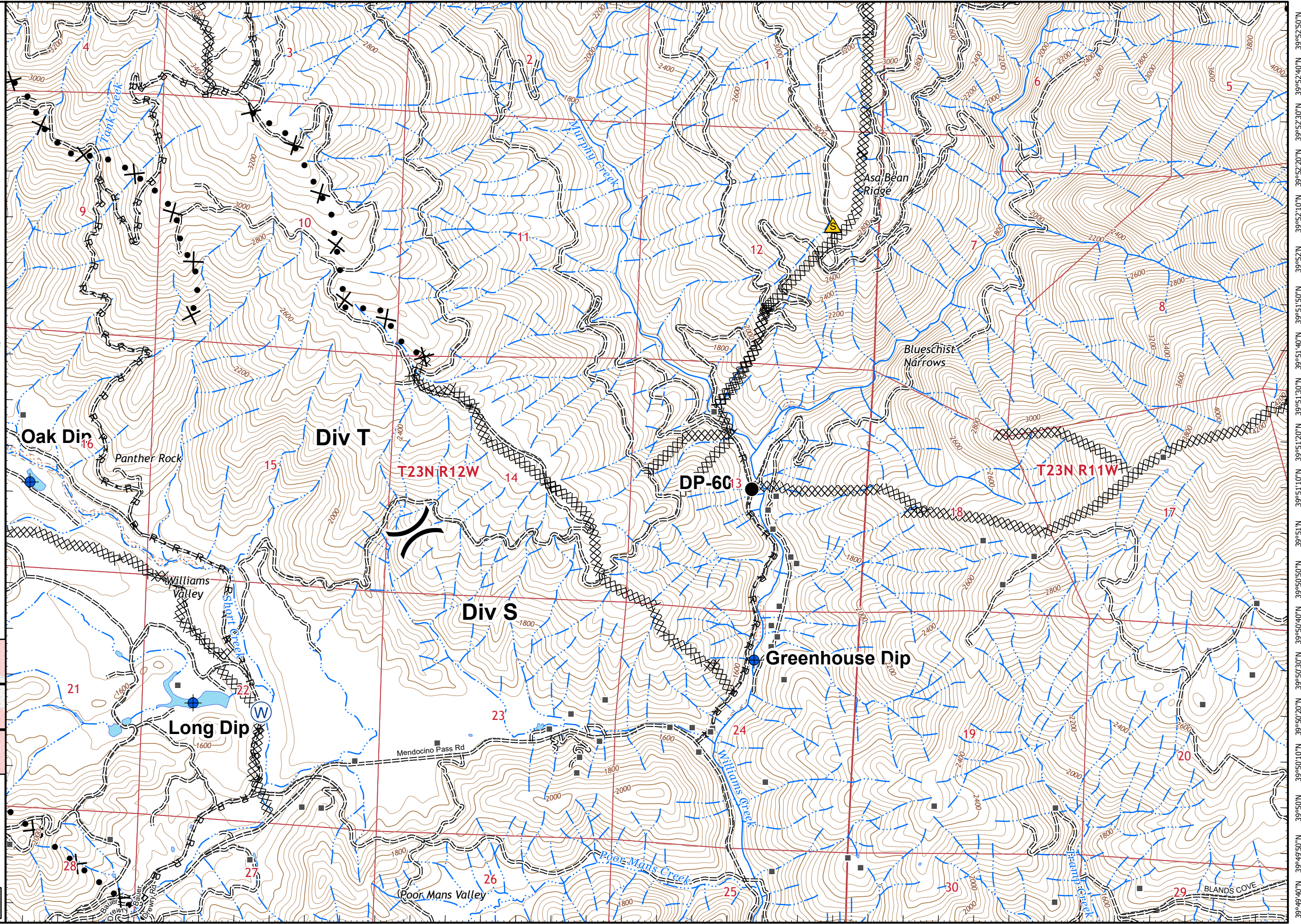
pg. 9	pg. 10	pg. 11
pg. 12	pg. 13	pg. 14
pg. 16	pg. 17	pg. 18



Miles
0 0.25 0.5

1:24,000

CALFIRE GIS
10/4/2020
00:34 hrs
















IAP MAP

August Complex West Zone

CA-MEU-10843
October 4, 2020
0700 - 0700 NAD 83
Page 14 of 21
Branch 7 Div S

Branch 7/9

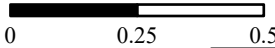
-  Zone Boundary
-  Wildfire Daily Fire Perimeter
-  Uncontrolled Fire Edge
-  Contained Line
-  Completed Dozer Line
-  Completed Hand Line
-  Proposed Dozer Line
-  Dip Site
-  Drop Point
-  Water Source
-  Structures

Adjacent Pages

pg. 10	pg. 11	
pg. 13	pg. 14	pg. 15
pg. 17	pg. 18	

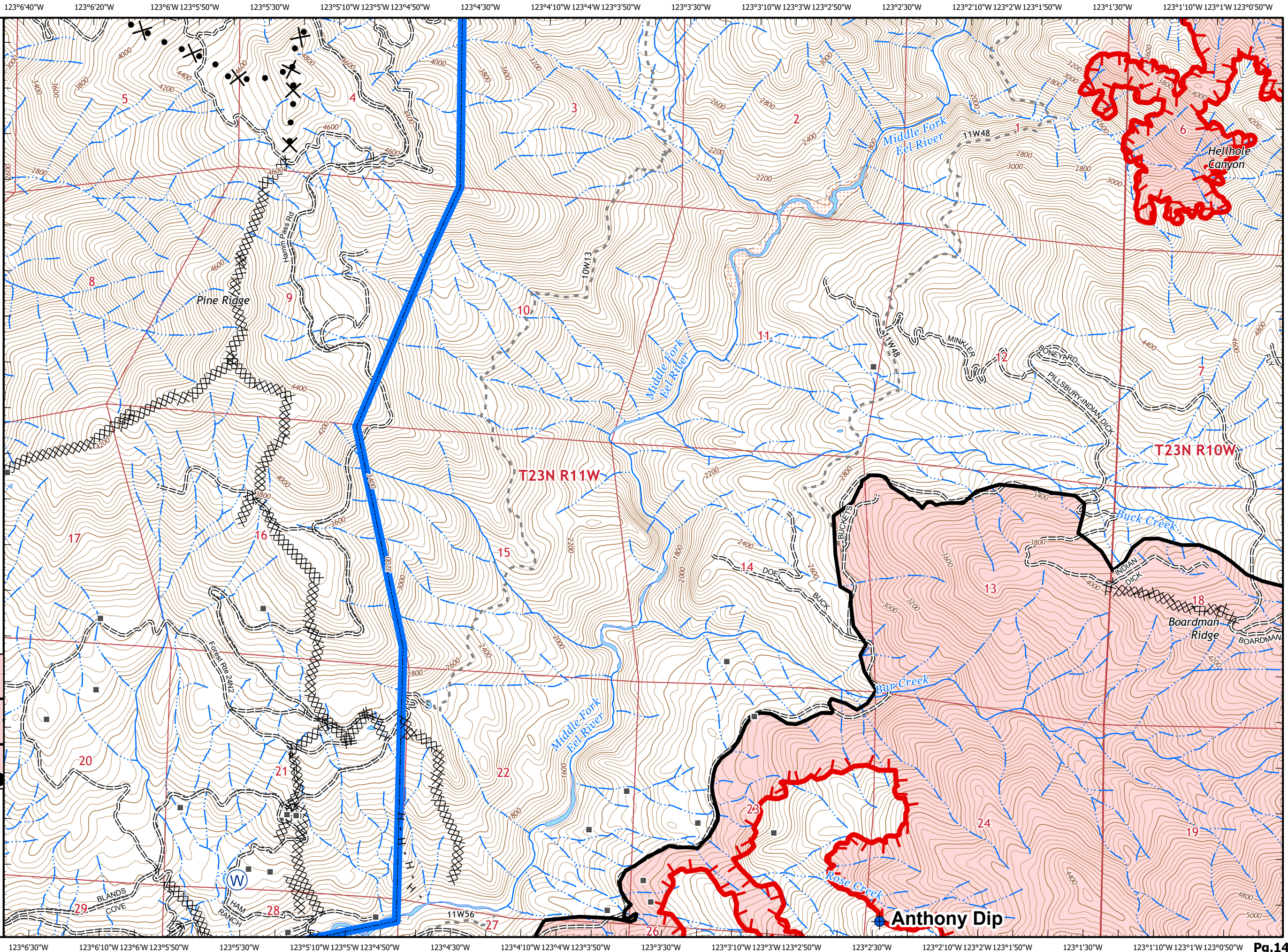


Miles



1:24,000

CALFIRE GIS
10/4/2020
00:35 hrs



Anthony Dip

123°1'10"W 123°1'W 123°0'50"W 123°0'30"W 123°0'10"W 123°W 122°59'50"W 122°59'30"W 122°59'10"W 122°58'50"W 122°58'30"W 122°58'10"W 122°57'50"W 122°57'30"W 122°57'10"W 122°56'50"W 122°56'30"W 122°56'10"W 122°55'50"W 122°55'30"W



IAP MAP

August Complex West Zone

CA-MEU-10843








October 4, 2020

0700 - 0700 NAD 83

Page 15 of 21

South Zone

Branch 7/9

-  Wildfire Daily Fire Perimeter
-  Uncontrolled Fire Edge
-  Contained Line
-  Completed Dozer Line
-  Completed Hand Line
-  Repeater
-  Structures

Adjacent Pages

pg. 11

pg. 14

pg. 15

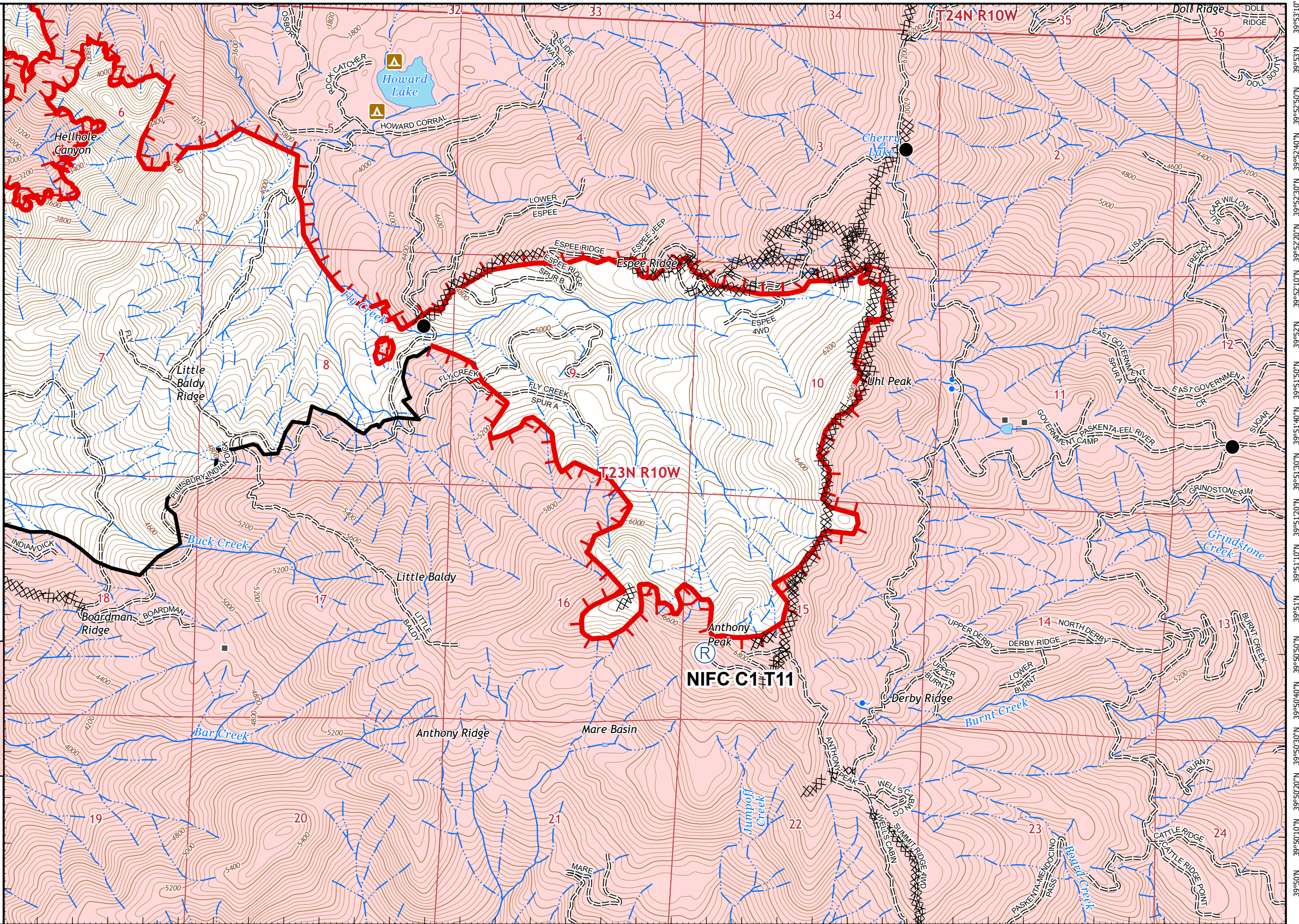
pg. 18



Miles
0 0.25 0.5

1:24,000

CALFIRE GIS
10/4/2020
00:35 hrs



123°1'W 123°0'50"W 123°0'30"W 123°0'10"W 123°W 122°59'50"W 122°59'30"W 122°59'10"W 122°58'50"W 122°58'30"W 122°58'10"W 122°57'50"W 122°57'30"W 122°57'10"W 122°56'50"W 122°56'30"W 122°56'10"W 122°55'50"W 122°55'30"W Pg. 15



IAP MAP

August Complex
West Zone

CA-MEU-10843
October 4, 2020
0700 - 0700 NAD 83
Page 16 of 21
Branch 7 Div S

Branch 7/9

- R - Road as Completed Line
- X - Proposed Dozer Line
- ⊙ - Camp
- 🛑 - Retardant/Mud Pit
- - Structures

Adjacent Pages

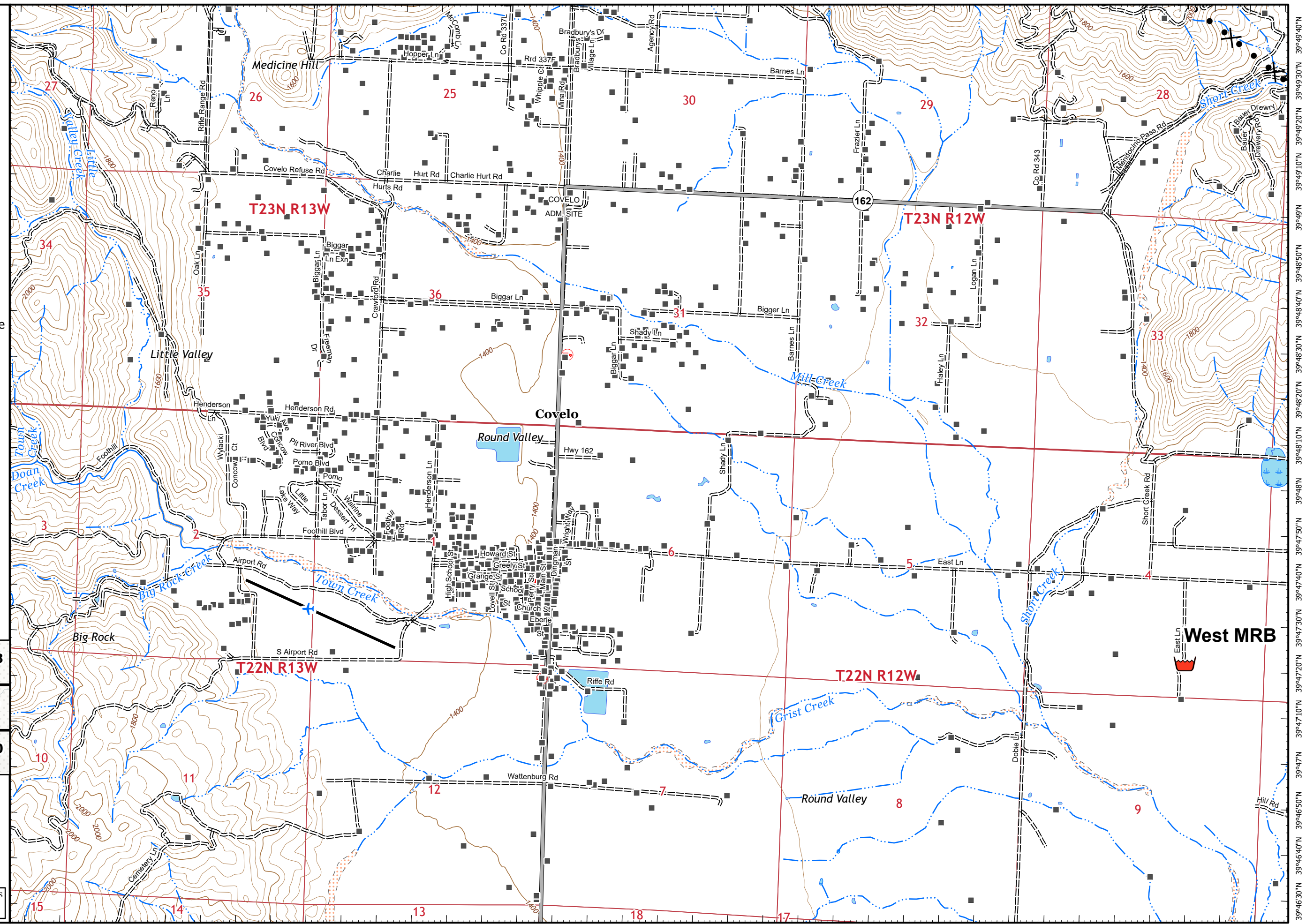
pg. 12	Valley Res	pg. 13
pg. 16		pg. 17
pg. 19		pg. 20



Miles
0 0.25 0.5

1:24,000

CALFIRE GIS
10/4/2020
00:36 hrs





IAP MAP

August Complex West Zone

CA-MEU-10843

October 4, 2020

0700 - 0700 NAD 83

Page 17 of 21

Branch 7 Div S

Branch 7/9

- XX XX Completed Dozer Line
- R · Road as Completed Line
- X· Proposed Dozer Line
- █ Escape Route
- Retardant/Mud Pit
- Structures

Adjacent Pages

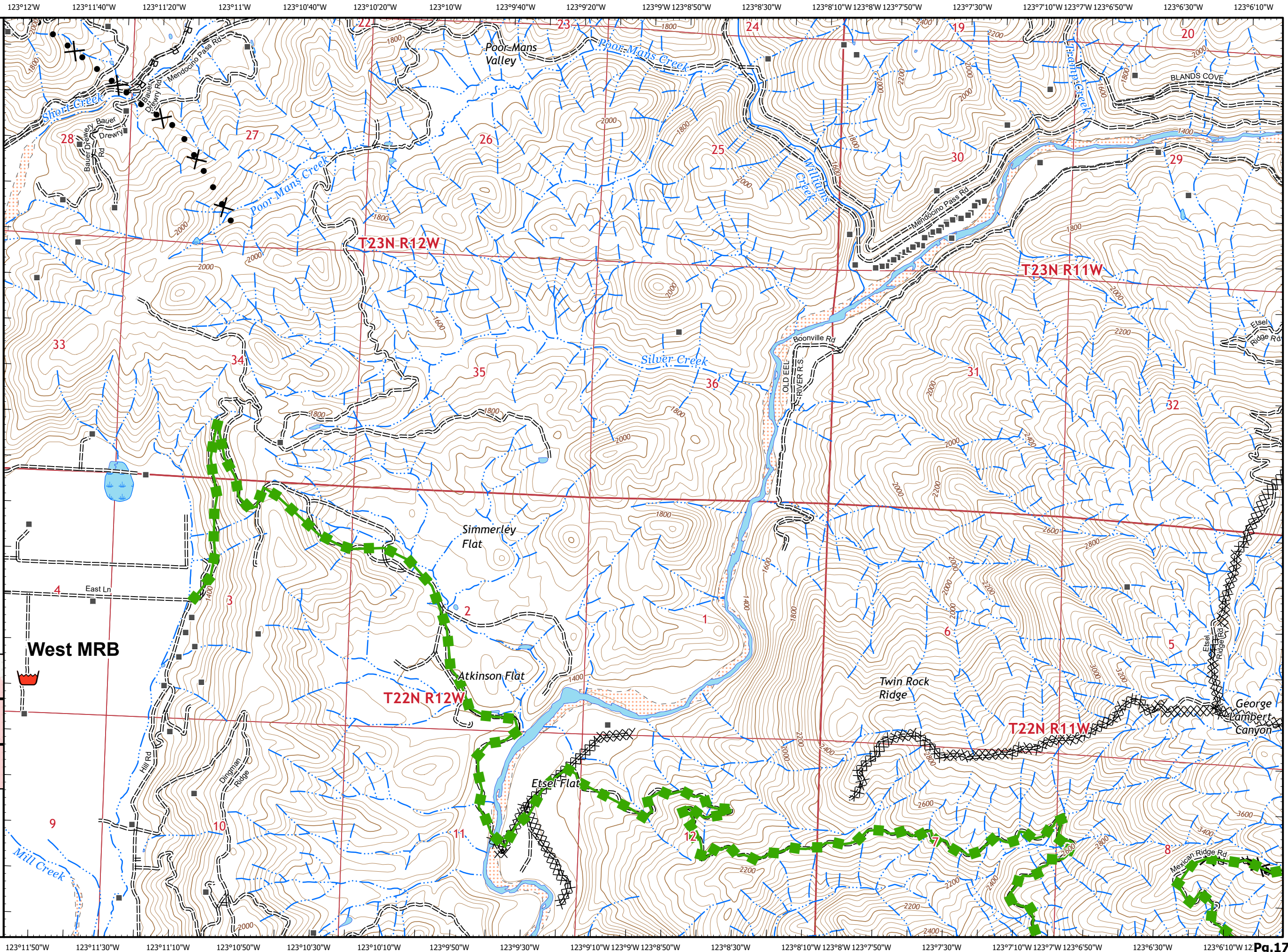
pg. 12	Valley Reservoir	pg. 13	pg. 14
pg. 16	pg. 17	pg. 18	
pg. 19	pg. 20	pg. 21	



Miles
0 0.25 0.5

1:24,000

CALFIRE GIS
10/4/2020
00:36 hrs





IAP MAP

August Complex West Zone

CA-MEU-10843
















October 4, 2020

0700 - 0700 NAD 83

Page 18 of 21

Branch 7 Div S

Branch 7/9

-  Zone Boundary
-  Wildfire Daily Fire Perimeter
-  Uncontrolled Fire Edge
-  Contained Line
-  Completed Dozer Line
-  Completed Hand Line
-  Road as Completed Line
-  Proposed Dozer Line
-  Escape Route
-  Aerial Hazard
-  Dip Site
-  Drop Point
-  Mobile Weather Unit
-  Water Source
-  Structures

Adjacent Pages

Valley pg. 13	pg. 14	pg. 15
pg. 17	pg. 18	
pg. 20	pg. 21	

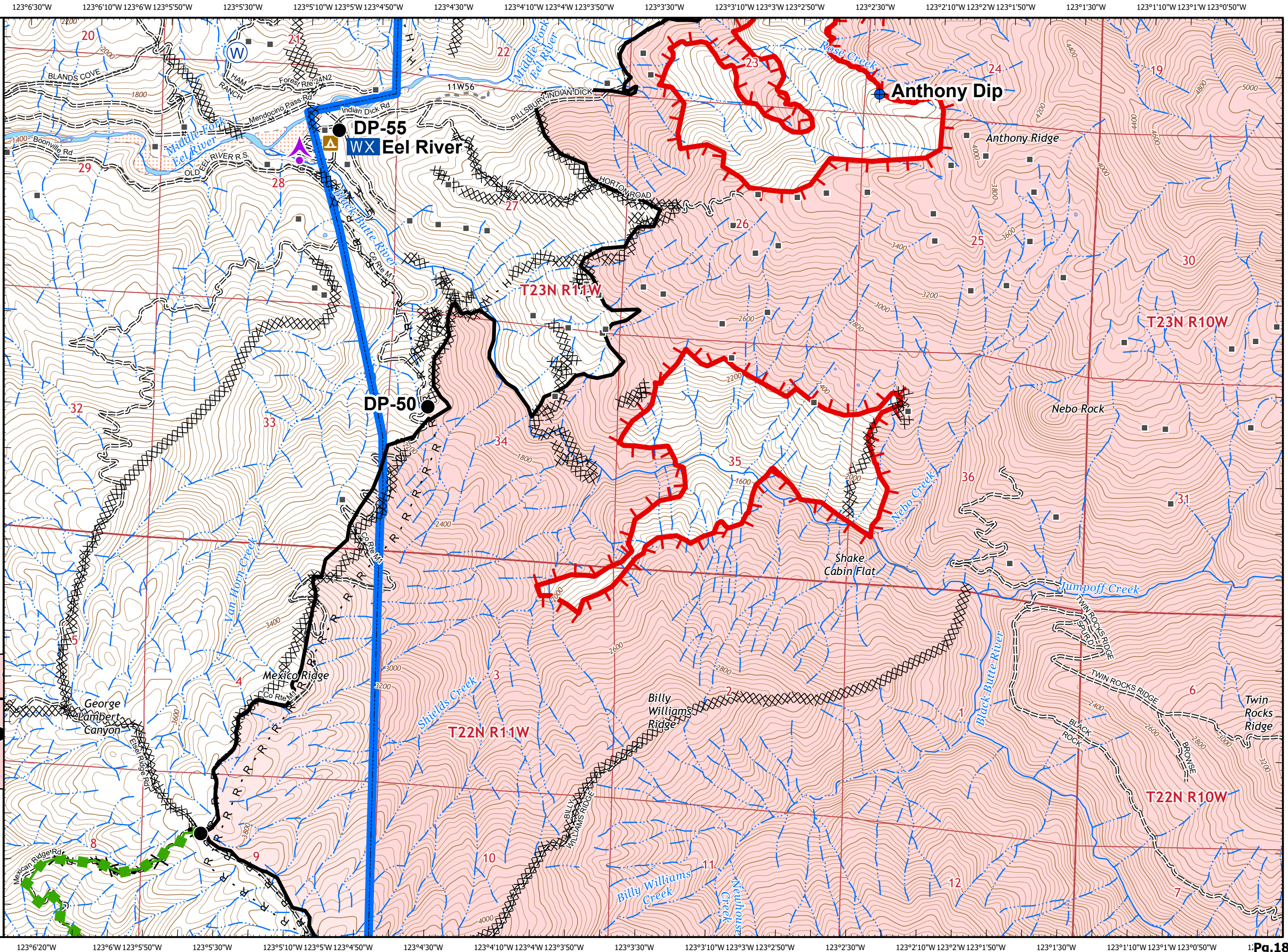


Miles

0 0.25 0.5

1:24,000

CALFIRE GIS
10/4/2020
00:37 hrs





IAP MAP

August Complex
West Zone

CA-MEU-10843
October 4, 2020
0700 - 0700 NAD 83
Page 19 of 21
Branch 7 Div N/S

Branch 7/9

- © Camp
- Structures

Adjacent Pages

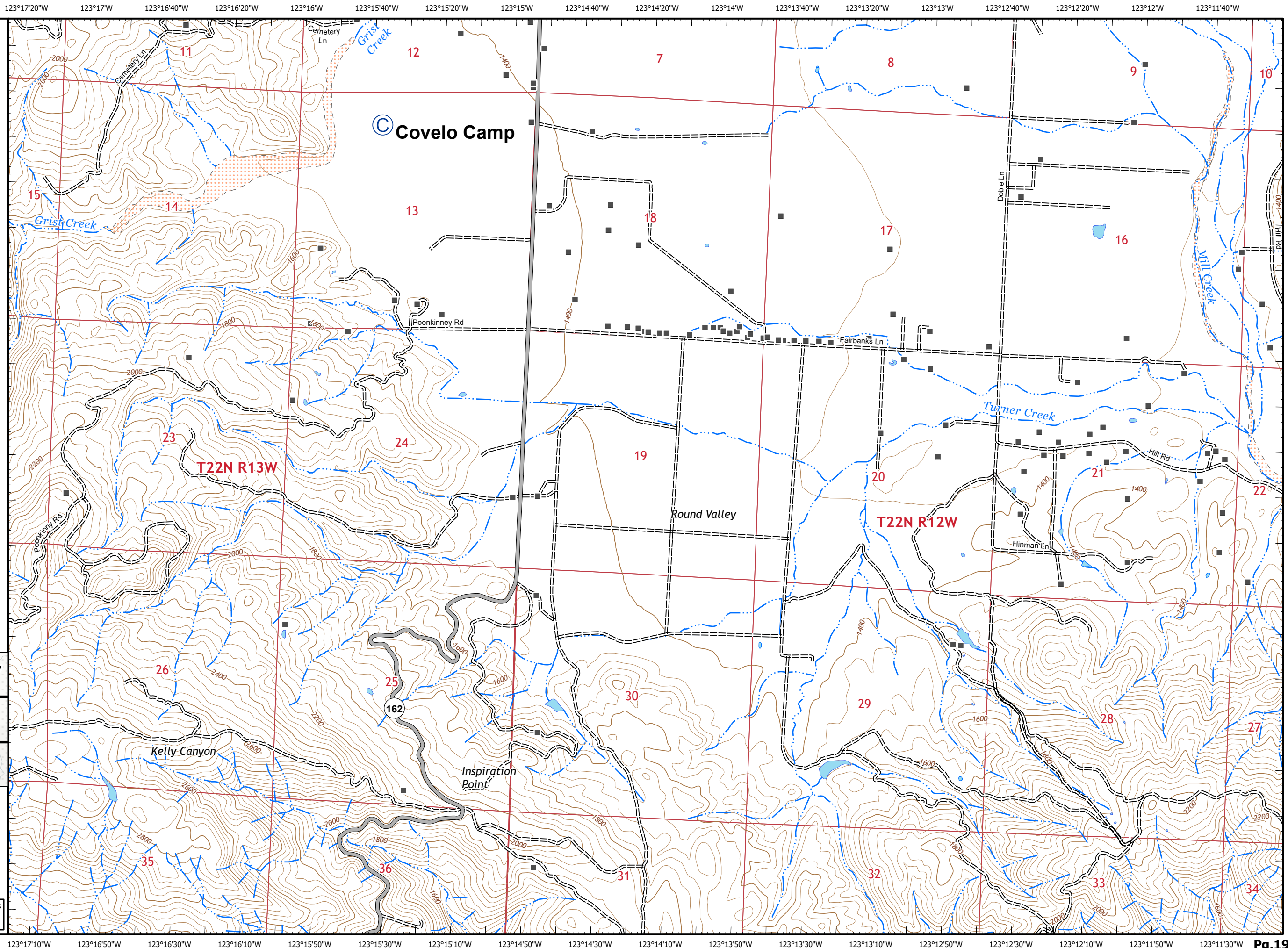
pg. 16	pg. 17
pg. 19	pg. 20



Miles
0 0.25 0.5

1:24,000

CALFIRE GIS
10/4/2020
00:37 hrs





IAP MAP

August Complex West Zone

CA-MEU-10843
October 4, 2020
0700 - 0700 NAD 83
Page 20 of 21
Branch 7 Div N/S

Branch 7/9

- XX XX Completed Dozer Line
- R · Road as Completed Line
- X· Proposed Dozer Line
- █ Escape Route
- ◆ Dip Site
- WX Mobile Weather Unit
- || Branch Break
- Structures

Adjacent Pages

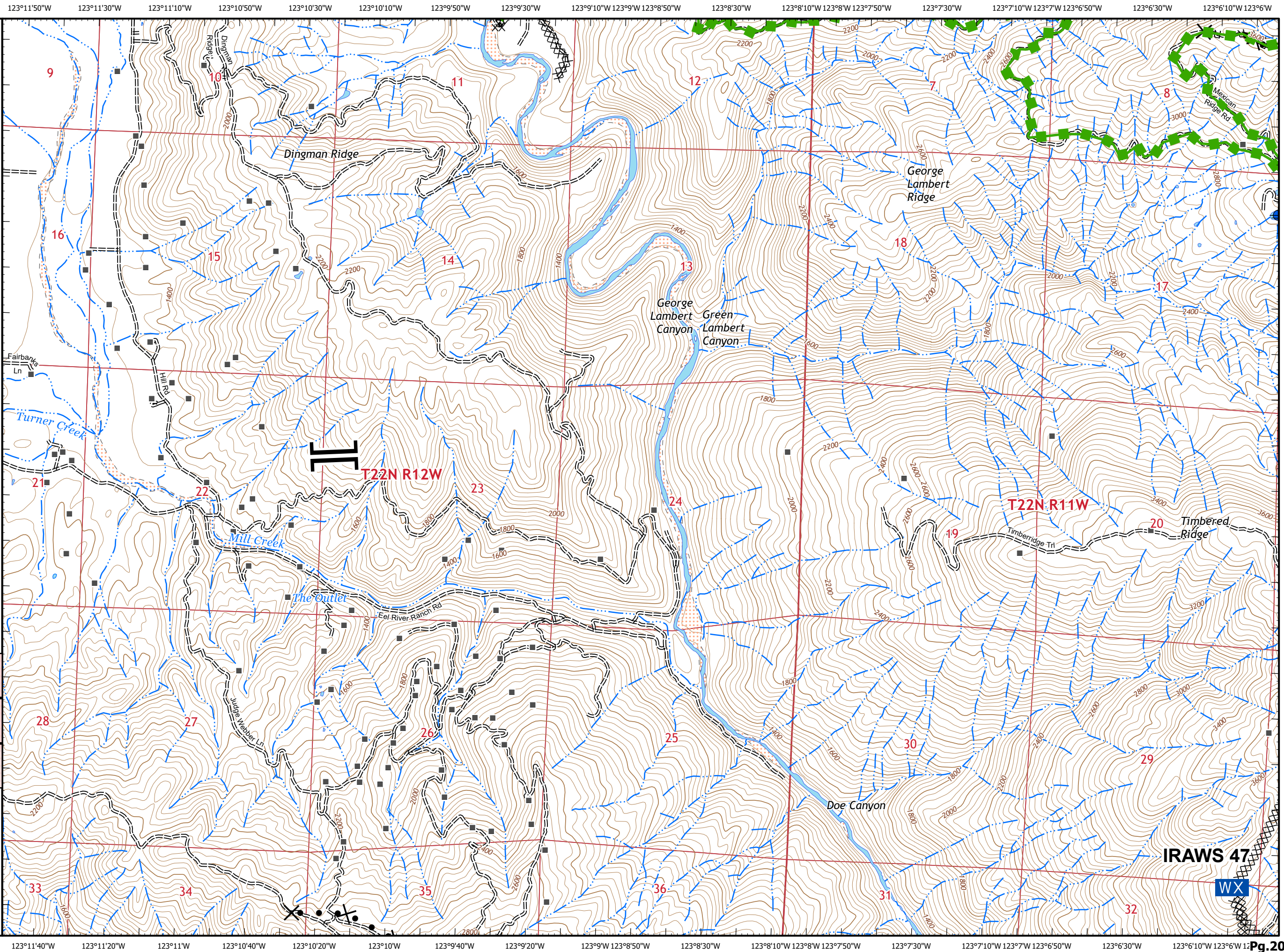
pg. 16	pg. 17	pg. 18
pg. 19	pg. 20	pg. 21



Miles
0 0.25 0.5

1:24,000

CALFIRE GIS
10/4/2020
00:38 hrs



IRAWS 47

















IAP MAP

August Complex West Zone


CA-MEU-10843
October 4, 2020
0700 - 0700 NAD 83
Page 21 of 21
Branch 7 Div N/S

Branch 7/9

-  Zone Boundary
-  Wildfire Daily Fire Perimeter
-  Contained Line
-  Completed Dozer Line
-  Completed Hand Line
-  Road as Completed Line
-  Proposed Dozer Line
-  Escape Route
-  Dip Site
-  Drop Point
-  Mobile Weather Unit
-  Structures

Adjacent Pages

pg. 17	pg. 18
pg. 20	pg. 21



Miles
0 0.25 0.5

1:24,000

CALFIRE GIS
10/4/2020
00:38 hrs

