



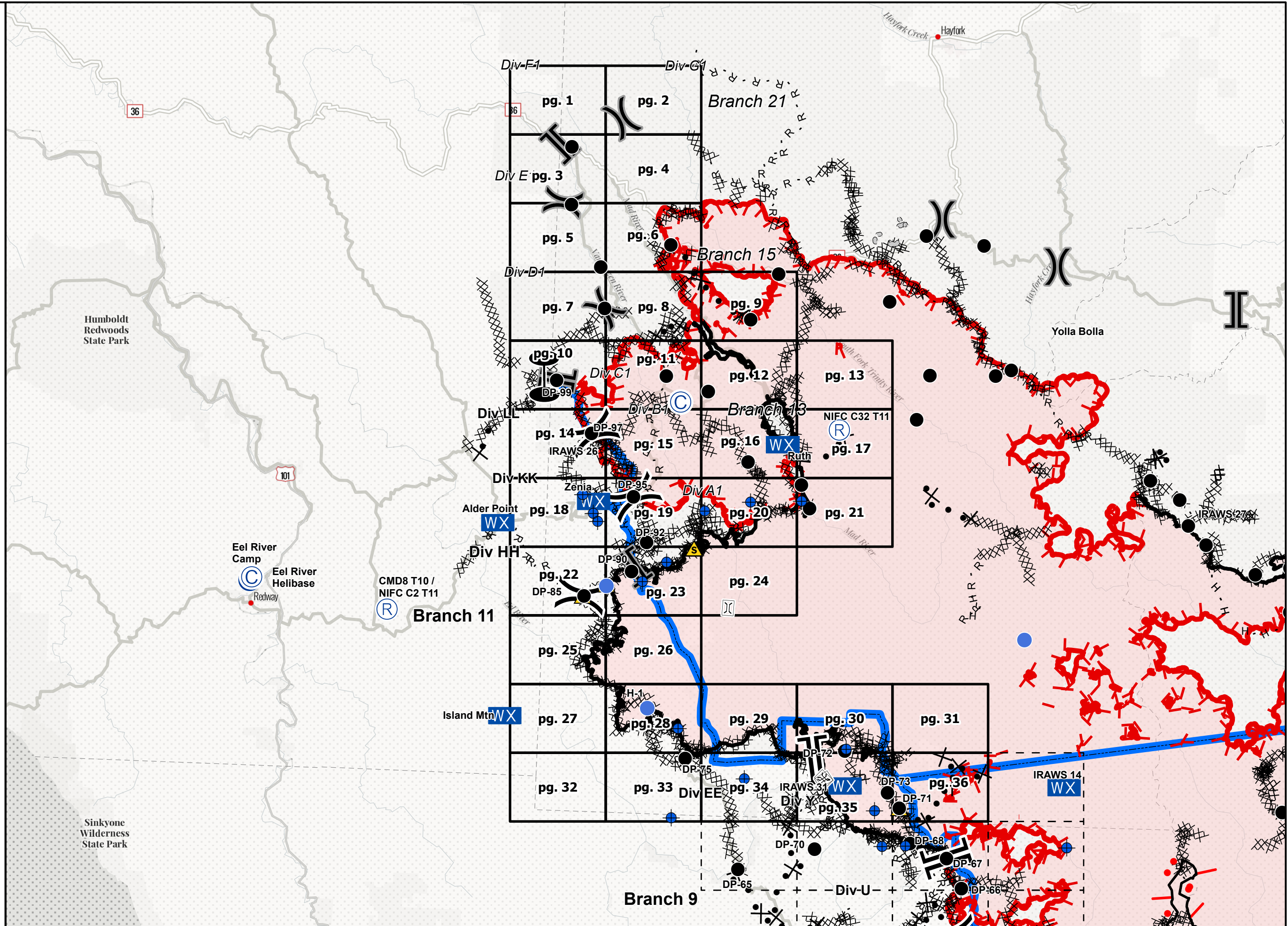
# IAP MAP

## August Complex

### West Zone

CA-MEU-10843  
October 8, 2020  
0700 - 0700 NAD 83  
Overview  
**Branch 11**

- Bridge
- Camp
- Dip Site
- Drop Point
- Helibase
- Helispot
- Mobile Weather Unit
- Repeater
- Safety Zone
- Zone Break
- Division Break
- Branch Break
- Camp
- Drop Point
- Helispot
- Repeater
- Division Break
- Branch Break
- Zone Boundary
- Uncontrolled Fire Edge
- Contained Line
- Completed Dozer Line
- Completed Hand Line
- Road as Completed Line
- Access or Improved Road
- Active Burnout
- Proposed Dozer Line
- Road Repair
- Wildfire Daily Fire Perimeter





# IAP MAP

August Complex  
West Zone

CA-MEU-10843

October 8, 2020

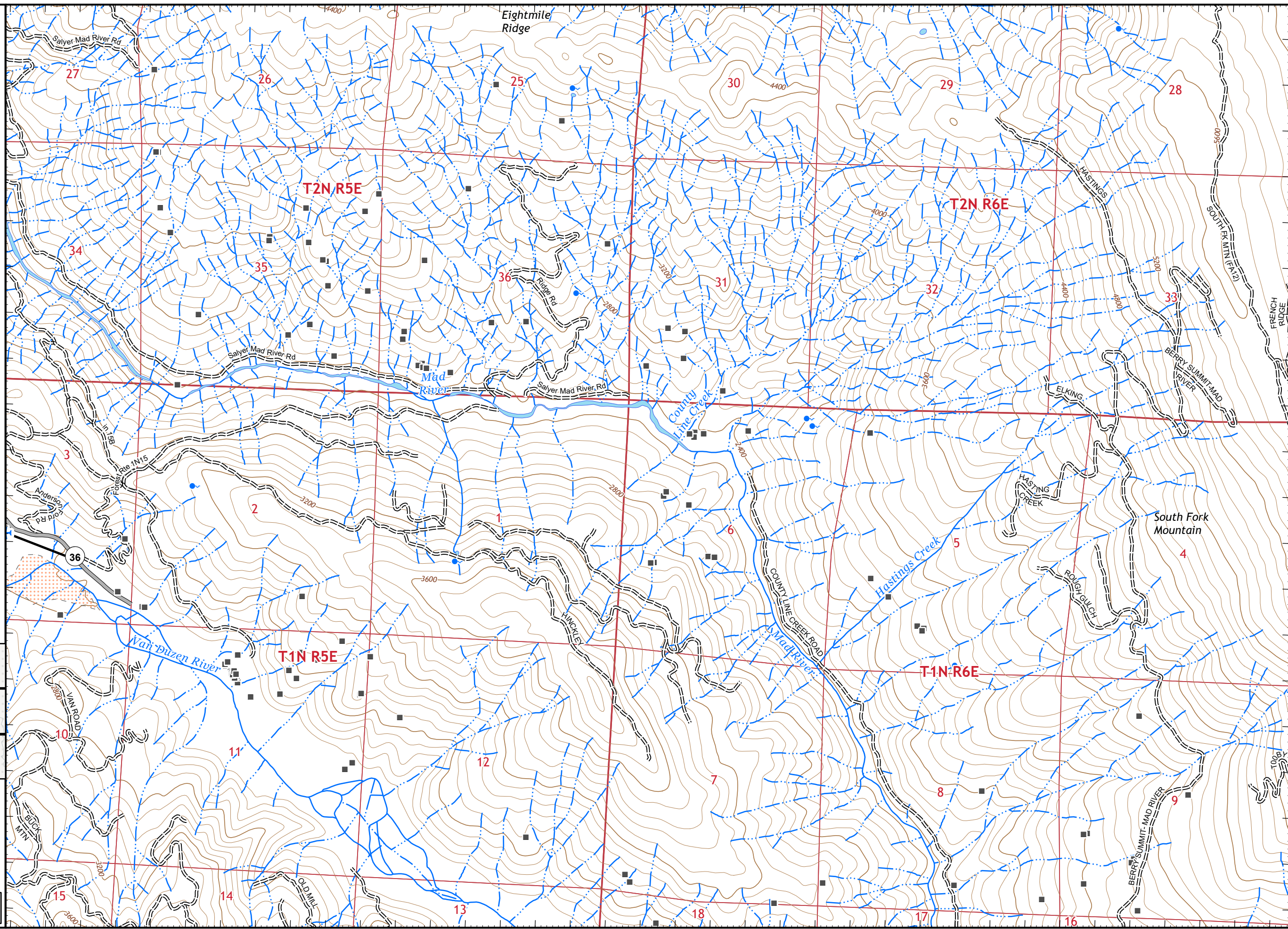
0700 - 0700 NAD 83

Page 1 of 36

North Zone Div F1

Branch 11

■ Structures



Adjacent Pages

6	pg. 1	pg. 2
	pg. 3	pg. 4

Compass rose showing North (N), South (S), East (E), and West (W).

Scale bar: 0 to 0.5 Miles.

1:24,000

CALFIRE GIS  
10/7/2020  
22:27 hrs



# IAP MAP

## August Complex West Zone

CA-MEU-10843

October 8, 2020

0700 - 0700 NAD 83

Page 2 of 36

North Zone Div G1

### Branch 11

⌘ Division Break

XX XX Completed Dozer Line

R · Road as Completed Line

■ Structures

### Adjacent Pages

pg. 1	pg. 2
pg. 3	pg. 4

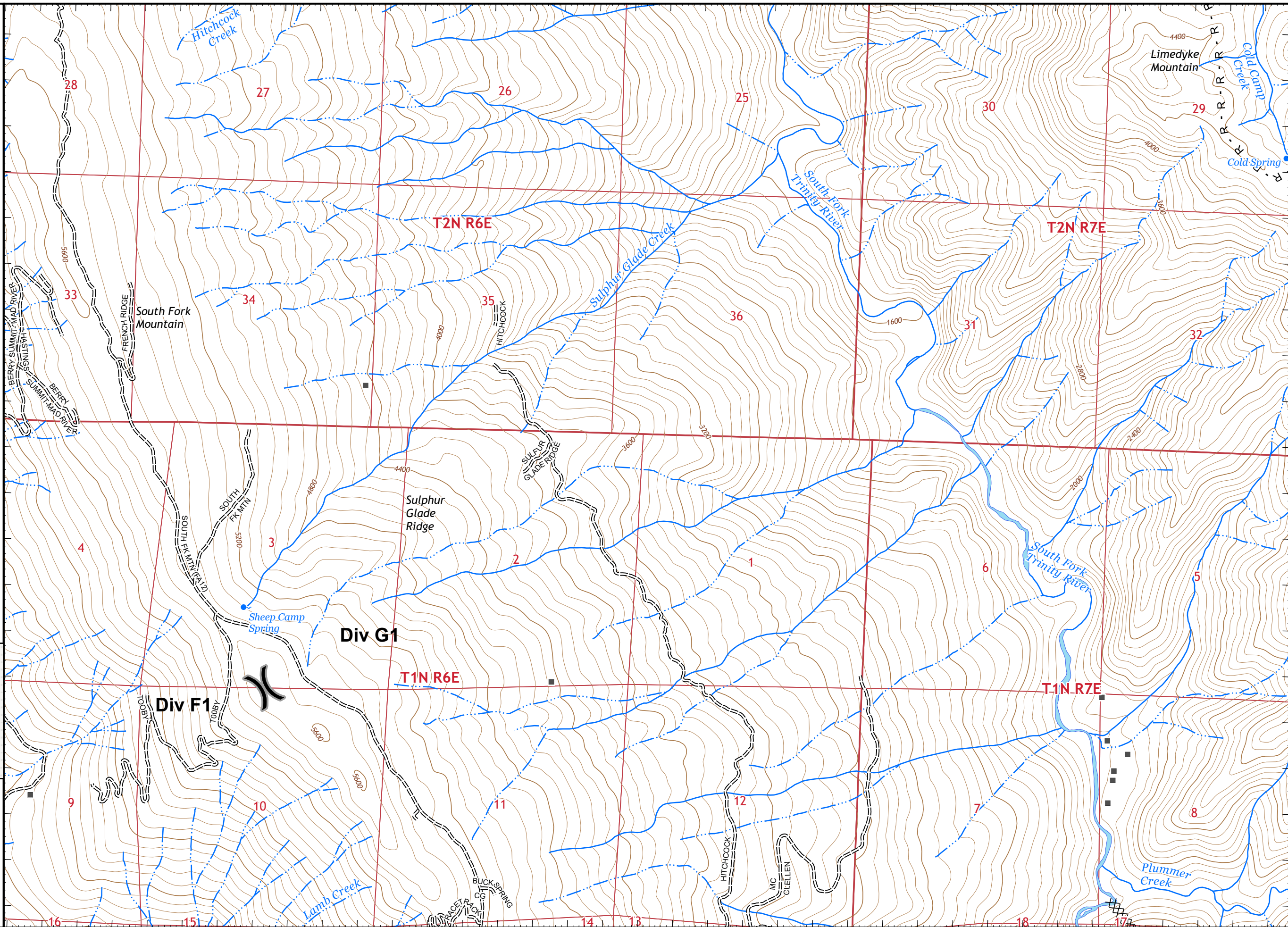


Miles

0 0.25 0.5

1:24,000

CALFIRE GIS  
10/7/2020  
22:27 hrs





# IAP MAP

August Complex  
West Zone

CA-MEU-10843

October 8, 2020

0700 - 0700 NAD 83

Page 3 of 36

North Zone Div E1

Branch 11

- Drop Point
- ⌘ Division Break
- || Branch Break
- Structures

### Adjacent Pages

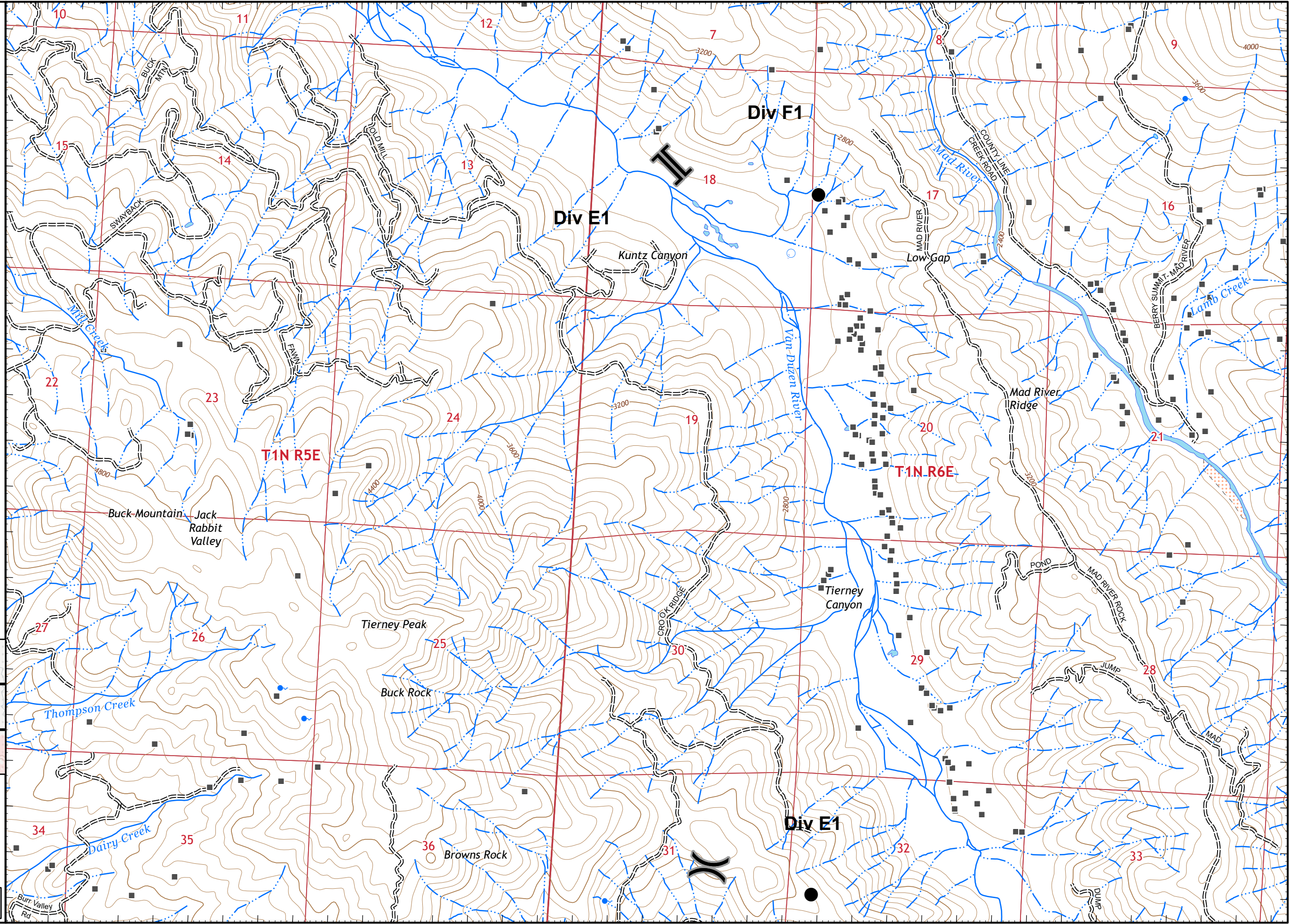
pg. 1	pg. 2
pg. 3	pg. 4
pg. 5	pg. 6



Miles  
0 0.25 0.5

1:24,000

CALFIRE GIS  
10/7/2020  
22:28 hrs





# IAP MAP

## August Complex West Zone

CA-MEU-10843






October 8, 2020

0700 - 0700 NAD 83

Page 4 of 36

North Zone Div E1/G1

### Branch 11

-  Wildfire Daily Fire Perimeter
-  Uncontrolled Fire Edge
-  Completed Dozer Line
-  Road as Completed Line
-  Structures

### Adjacent Pages

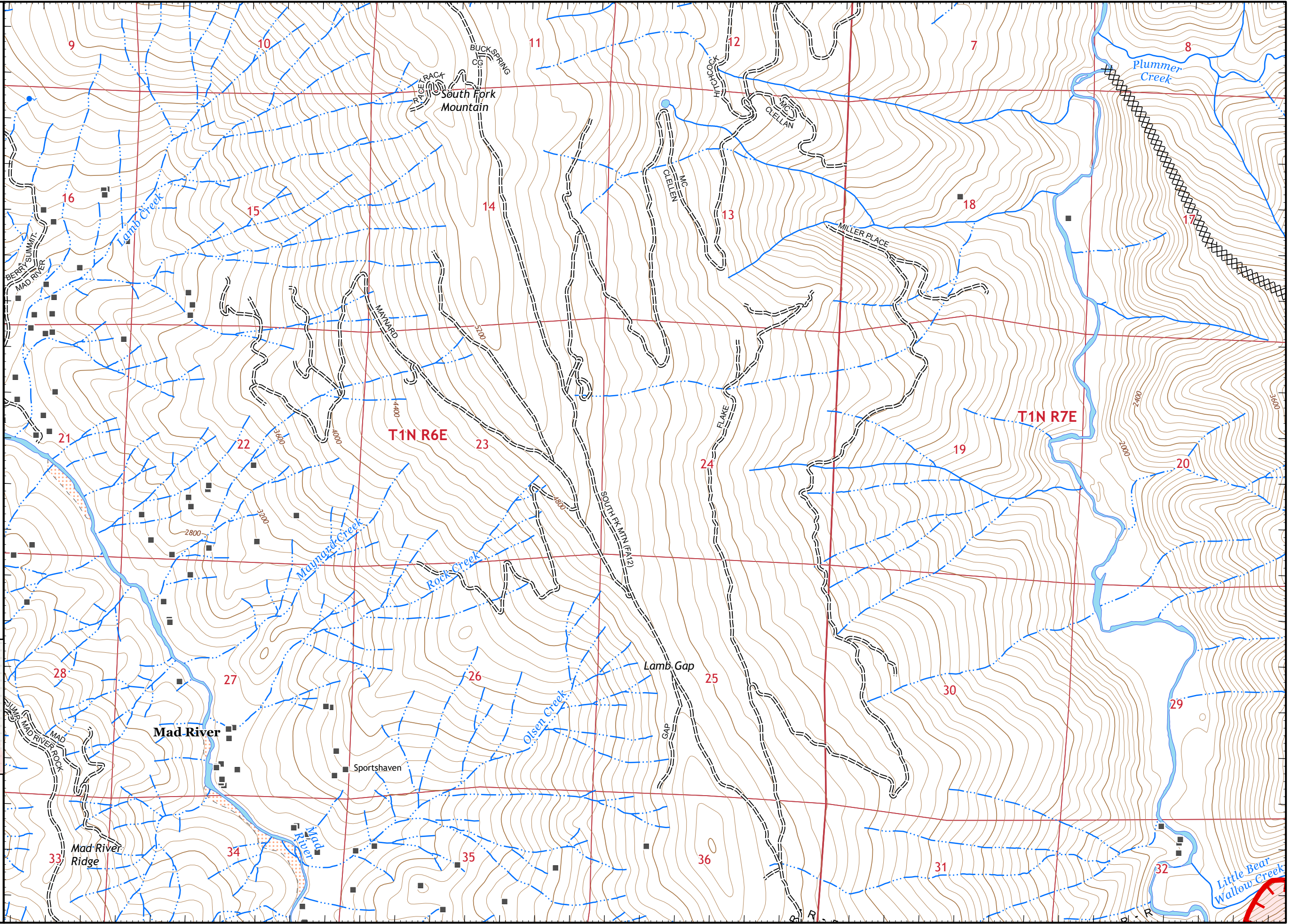
pg. 1	pg. 2	
pg. 3	pg. 4	
pg. 5	pg. 6	



Miles  
0 0.25 0.5

1:24,000

CALFIRE GIS  
10/7/2020  
22:28 hrs





# IAP MAP

August Complex  
West Zone

CA-MEU-10843  
October 8, 2020  
0700 - 0700 NAD 83  
Page 5 of 36  
NORTH ZONE Div E1

## Branch 11

- Drop Point
- X Division Break
- Structures

### Adjacent Pages

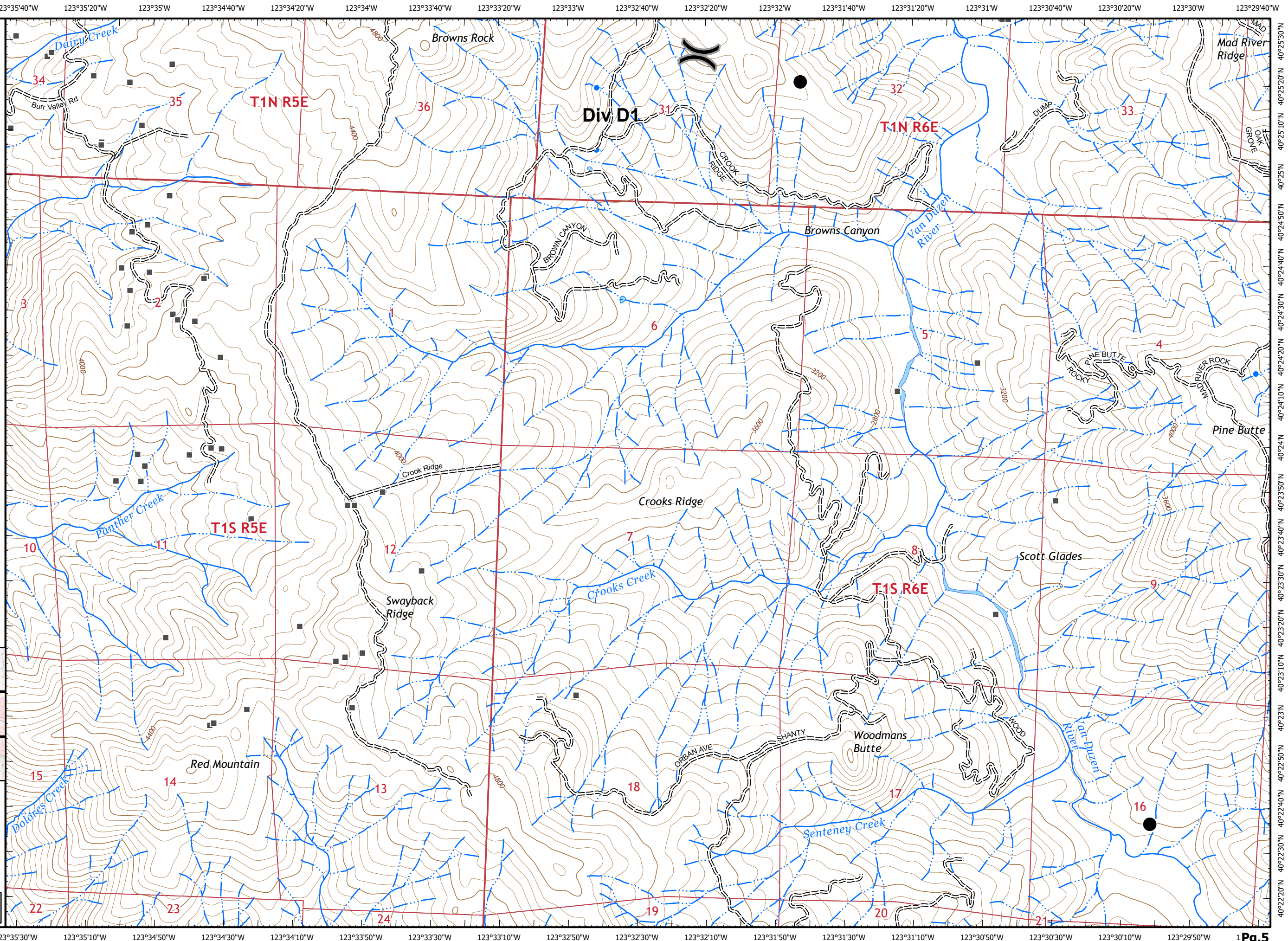
pg. 3	pg. 4
pg. 5	pg. 6
pg. 7	pg. 8



Miles  
0 0.25 0.5

1:24,000

CALFIRE GIS  
10/7/2020  
22:29 hrs





# IAP MAP

## August Complex West Zone

CA-MEU-10843

October 8, 2020

0700 - 0700 NAD 83

Page 6 of 36

NORTH ZONE Div E1

### Branch 11

- Drop Point
- Wildfire Daily Fire Perimeter
- Uncontrolled Fire Edge
- XX XX Completed Dozer Line
- H - Completed Hand Line
- R Road as Completed Line
- X• Proposed Dozer Line
- Structures

### Adjacent Pages

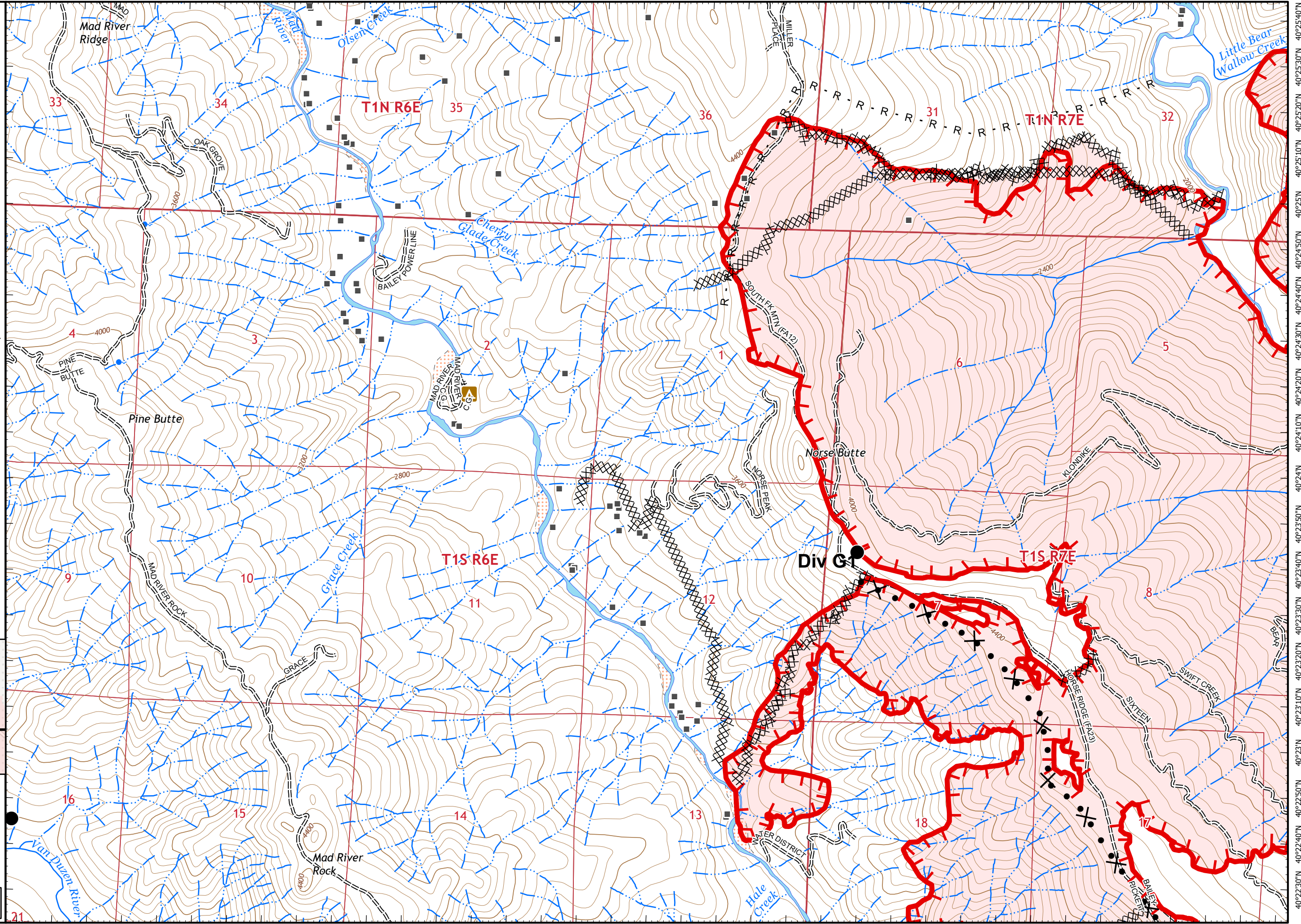
pg. 3	pg. 4	
pg. 5	pg. 6	
pg. 7	pg. 8	pg. 9



Miles  
0 0.25 0.5

1:24,000

CALFIRE GIS  
10/7/2020  
22:29 hrs





# IAP MAP

## August Complex

### West Zone

CA-MEU-10843  
October 8, 2020  
0700 - 0700 NAD 83  
Page 7 of 36  
NORTH ZONE Div D1

### Branch 11

- Drop Point
- ⌘ Division Break
- ⌘⌘ Completed Dozer Line
- Structures

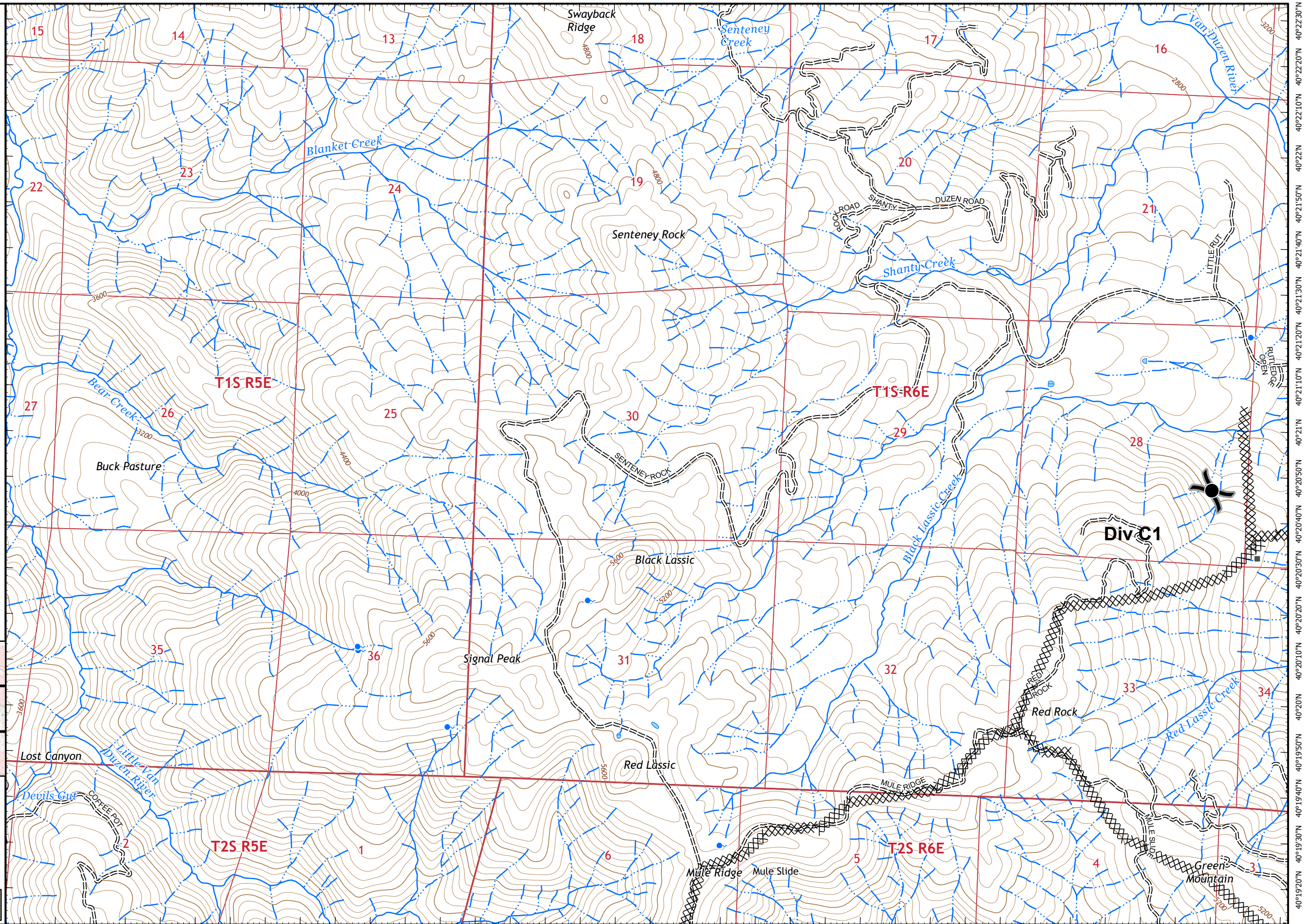
### Adjacent Pages

pg. 5	pg. 6
pg. 7	pg. 8
pg. 10	pg. 11

Miles  
0 0.25 0.5

1:24,000

CALFIRE GIS  
10/7/2020  
22:30 hrs







# IAP MAP

## August Complex West Zone

CA-MEU-10843

October 8, 2020

0700 - 0700 NAD 83

Page 8 of 36

NORTH ZONE Div E1

### Branch 11

- Drop Point
- ) Division Break
- Wildfire Daily Fire Perimeter
- Uncontrolled Fire Edge
- Contained Line
- XX Completed Dozer Line
- H - Completed Hand Line
- X• Proposed Dozer Line
- Structures

### Adjacent Pages

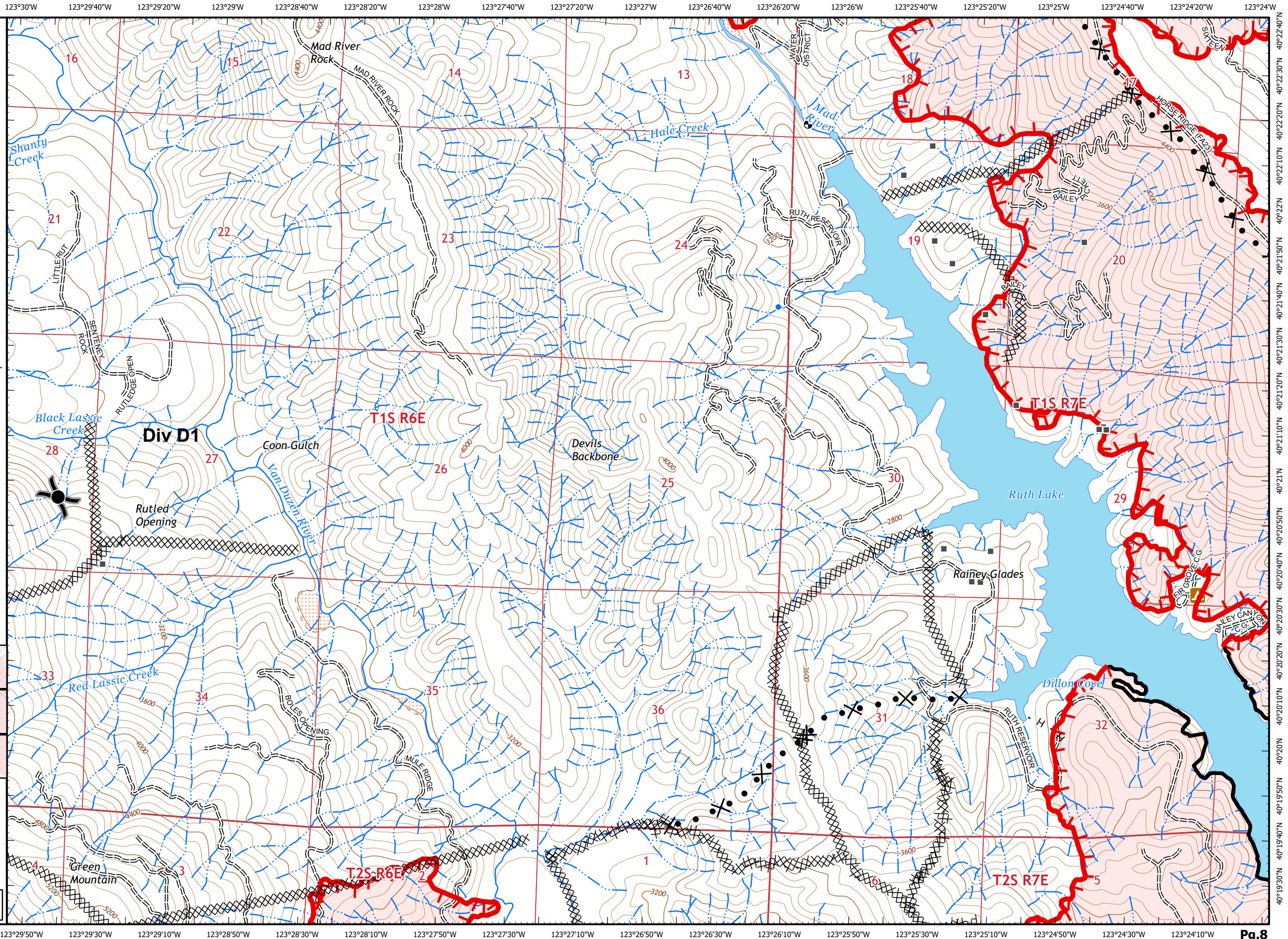
pg. 5	pg. 6	
pg. 7	pg. 8	pg. 9
pg. 10	pg. 11	pg. 12



Miles  
0 0.25 0.5

1:24,000

CALFIRE GIS  
10/7/2020  
22:30 hrs





# IAP MAP

## August Complex West Zone

CA-MEU-10843

October 8, 2020

0700 - 0700 NAD 83

Page 9 of 36

NORTH ZONE Div E1

### Branch 11

- Drop Point
- Wildfire Daily Fire Perimeter
- Uncontrolled Fire Edge
- Contained Line
- Completed Dozer Line
- H - Completed Hand Line
- R Road as Completed Line
- Proposed Dozer Line
- Structures

### Adjacent Pages

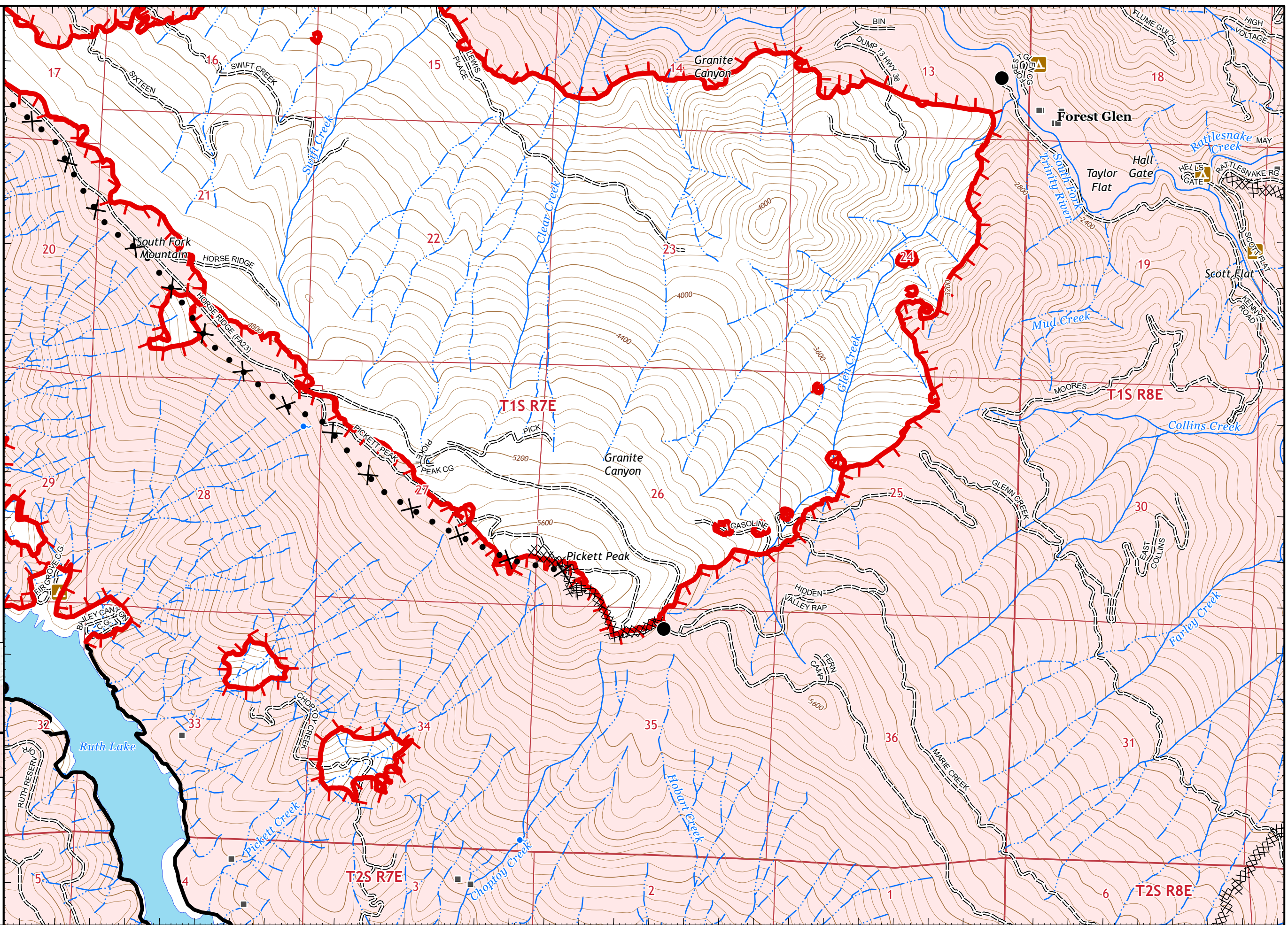
pg. 6	pg. 9		pg. 13
pg. 8	pg. 9	pg. 12	pg. 13
pg. 11	pg. 12	pg. 13	



Miles  
0 0.25 0.5

1:24,000

CALFIRE GIS  
10/7/2020  
22:31 hrs







# IAP MAP

## August Complex West Zone

CA-MEU-10843

October 8, 2020

0700 - 0700 NAD 83

Page 11 of 36

NORTH ZONE Div B1

### Branch 11

- Camp
- Drop Point
- Wildfire Daily Fire Perimeter
- Uncontrolled Fire Edge
- Contained Line
- Completed Dozer Line
- Road as Completed Line
- Proposed Dozer Line
- Structures

### Adjacent Pages

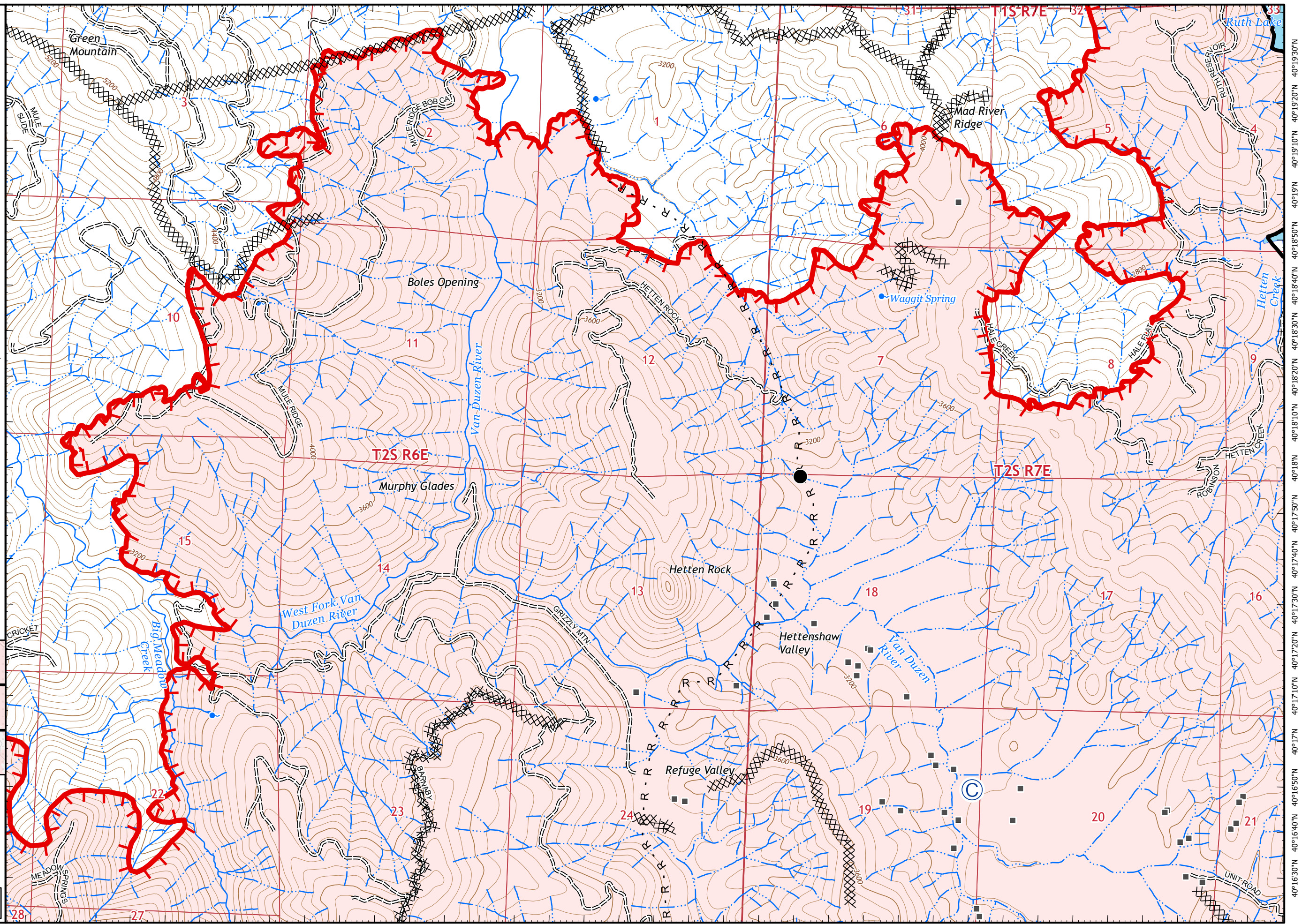
pg. 7	pg. 8	pg. 9
pg. 10	pg. 11	pg. 12
pg. 14	pg. 15	pg. 16



Miles  
0 0.25 0.5

1:24,000

CALFIRE GIS  
10/7/2020  
22:32 hrs





# IAP MAP

## August Complex West Zone

CA-MEU-10843

October 8, 2020

0700 - 0700 NAD 83

Page 12 of 36

NORTH ZONE Div B1

### Branch 11

- Drop Point
- Wildfire Daily Fire Perimeter
- Uncontrolled Fire Edge
- Contained Line
- Completed Dozer Line
- Structures

### Adjacent Pages

pg. 8	pg. 9	
pg. 11	pg. 12	pg. 13
pg. 15	pg. 16	pg. 17

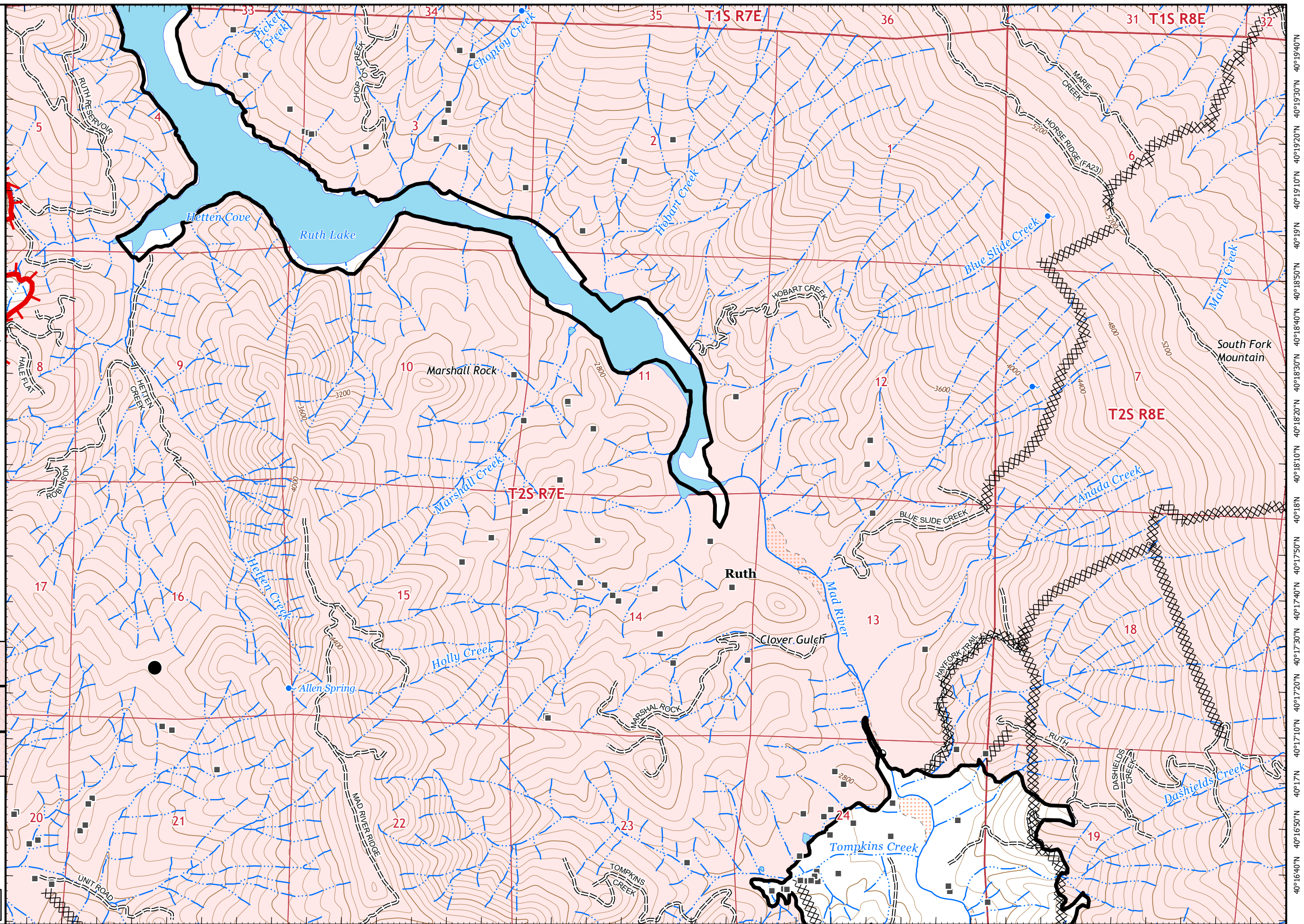


Miles

0 0.25 0.5

1:24,000

CALFIRE GIS  
10/7/2020  
22:33 hrs





# IAP MAP

## August Complex West Zone

CA-MEU-10843





October 8, 2020

0700 - 0700 NAD 83

Page 13 of 36

NORTH ZONE Div A1/E1

### Branch 11

-  Wildfire Daily Fire Perimeter
-  Uncontrolled Fire Edge
-  Completed Dozer Line
-  Structures

### Adjacent Pages

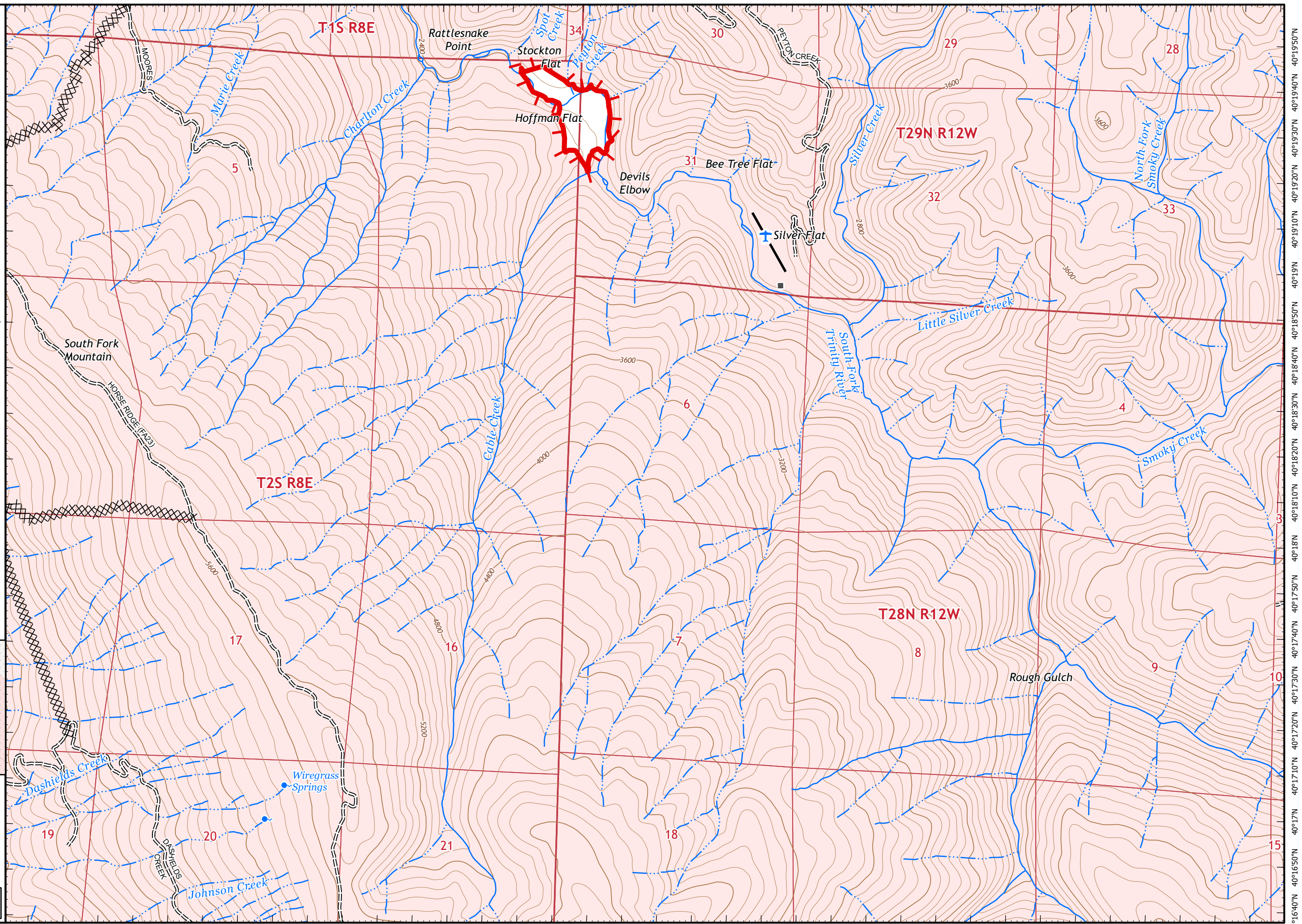
pg. 9	
pg. 12	pg. 13
pg. 16	pg. 17



Miles  
0 0.25 0.5

1:24,000

CALFIRE GIS  
10/7/2020  
22:33 hrs













# IAP MAP

## August Complex West Zone

CA-MEU-10843  
October 8, 2020  
0700 - 0700 NAD 83  
Page 14 of 36  
Branch 11 Div KK

### Branch 11

-  Zone Boundary
-  Wildfire Daily Fire Perimeter
-  Uncontrolled Fire Edge
-  Completed Dozer Line
-  Completed Hand Line
-  Drop Point
-  Division Break
-  Structures

### Adjacent Pages

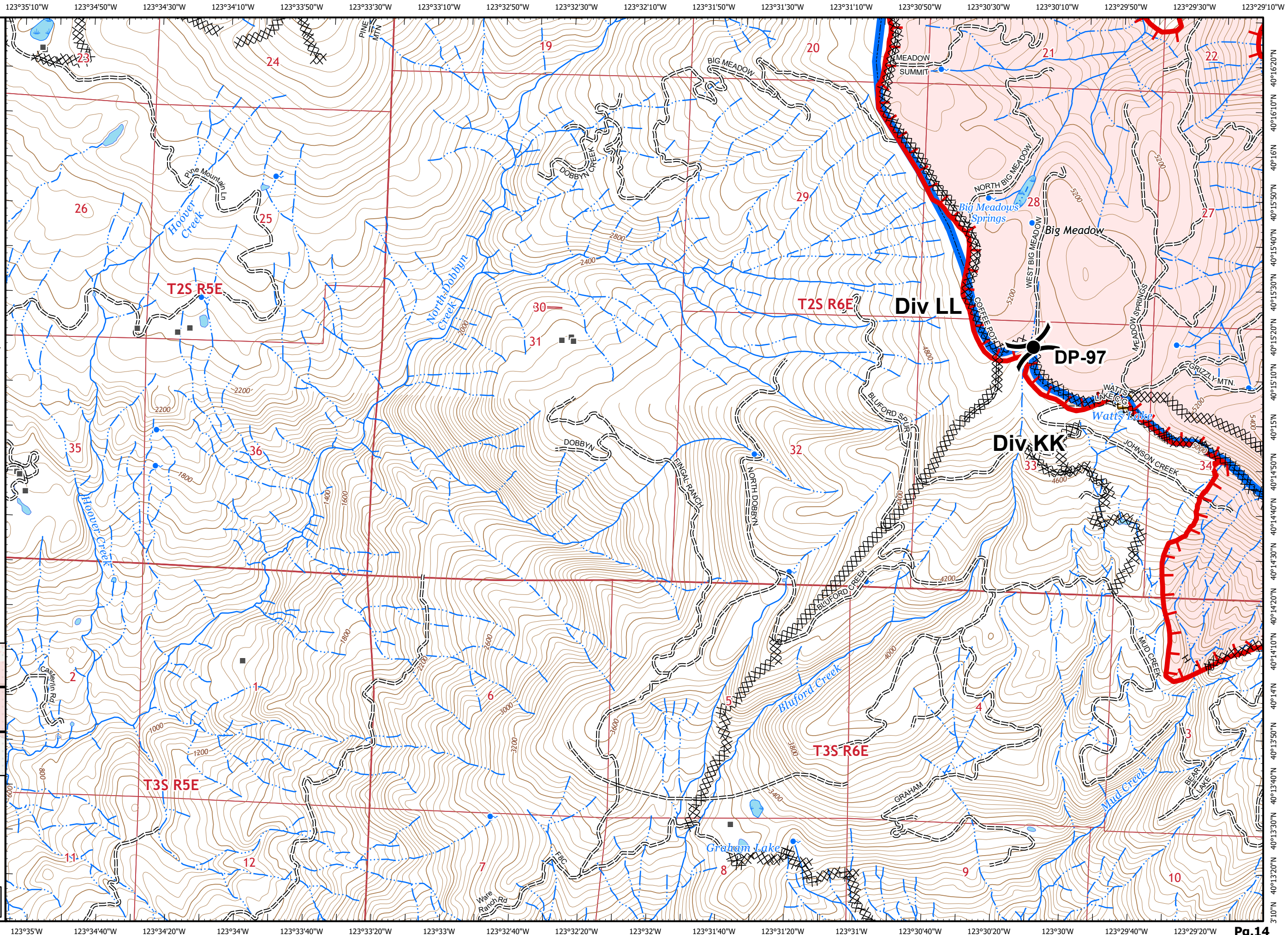
pg. 10	pg. 11
pg. 14	pg. 15
pg. 18	pg. 19



Miles  
0 0.25 0.5

1:24,000

CALFIRE GIS  
10/7/2020  
22:34 hrs












# IAP MAP

## August Complex West Zone

CA-MEU-10843  
October 8, 2020  
0700 - 0700 NAD 83  
Page 15 of 36  
Branch 11 Div B1

### Branch 11

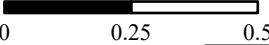
-  Zone Boundary
-  Wildfire Daily Fire Perimeter
-  Uncontrolled Fire Edge
-  Completed Dozer Line
-  Completed Hand Line
-  Road as Completed Line
-  Structures

### Adjacent Pages

pg. 10	pg. 11	pg. 12
pg. 14	pg. 15	pg. 16
pg. 18	pg. 19	pg. 20

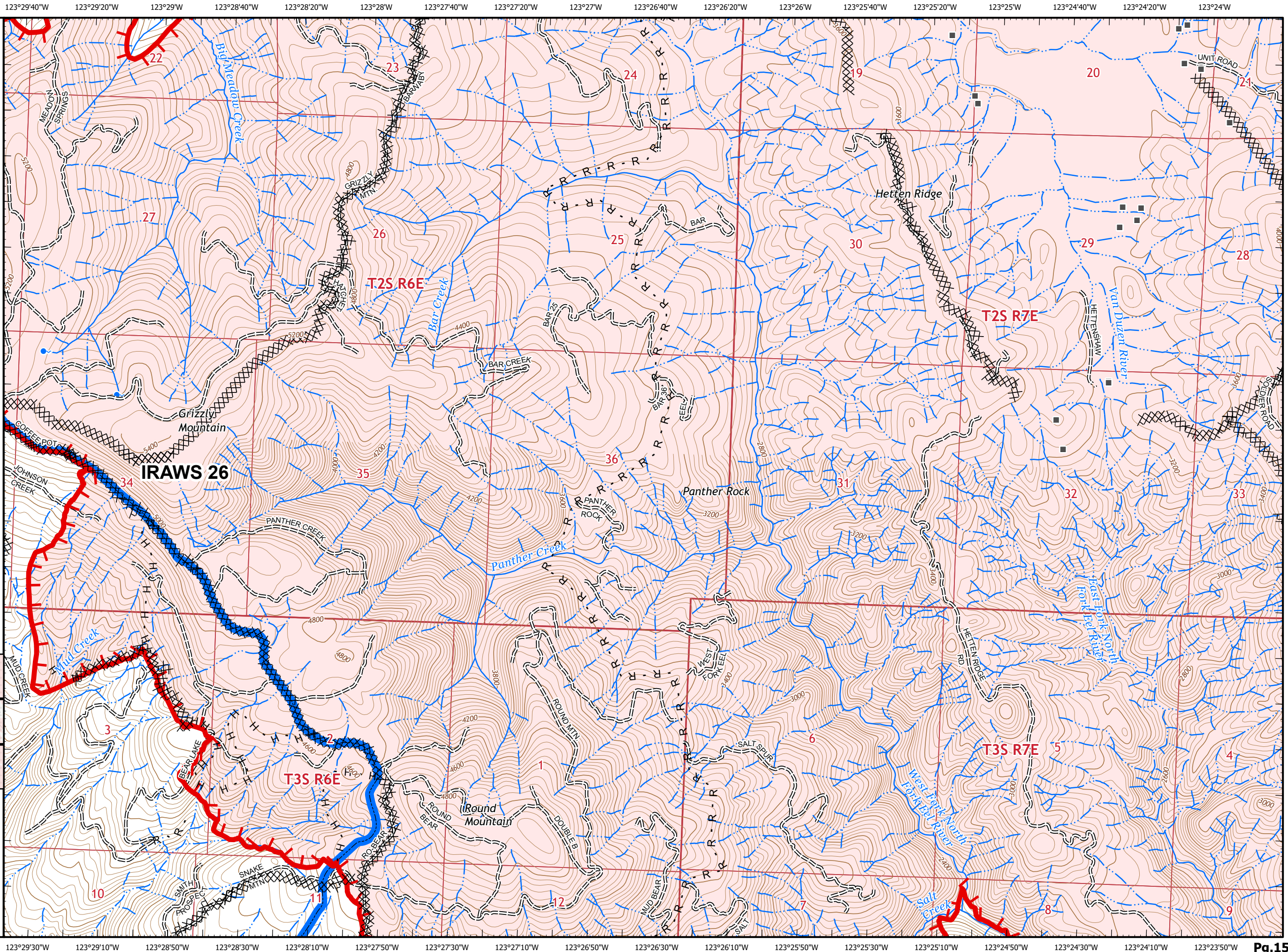


Miles



1:24,000

CALFIRE GIS  
10/7/2020  
22:34 hrs







# IAP MAP

## August Complex West Zone

CA-MEU-10843

October 8, 2020

0700 - 0700 NAD 83

Page 16 of 36

NORTH ZONE Div B1

### Branch 11

- Drop Point
- Wildfire Daily Fire Perimeter
- Uncontrolled Fire Edge
- Contained Line
- Completed Dozer Line
- Proposed Dozer Line
- Mobile Weather Unit
- Structures

### Adjacent Pages

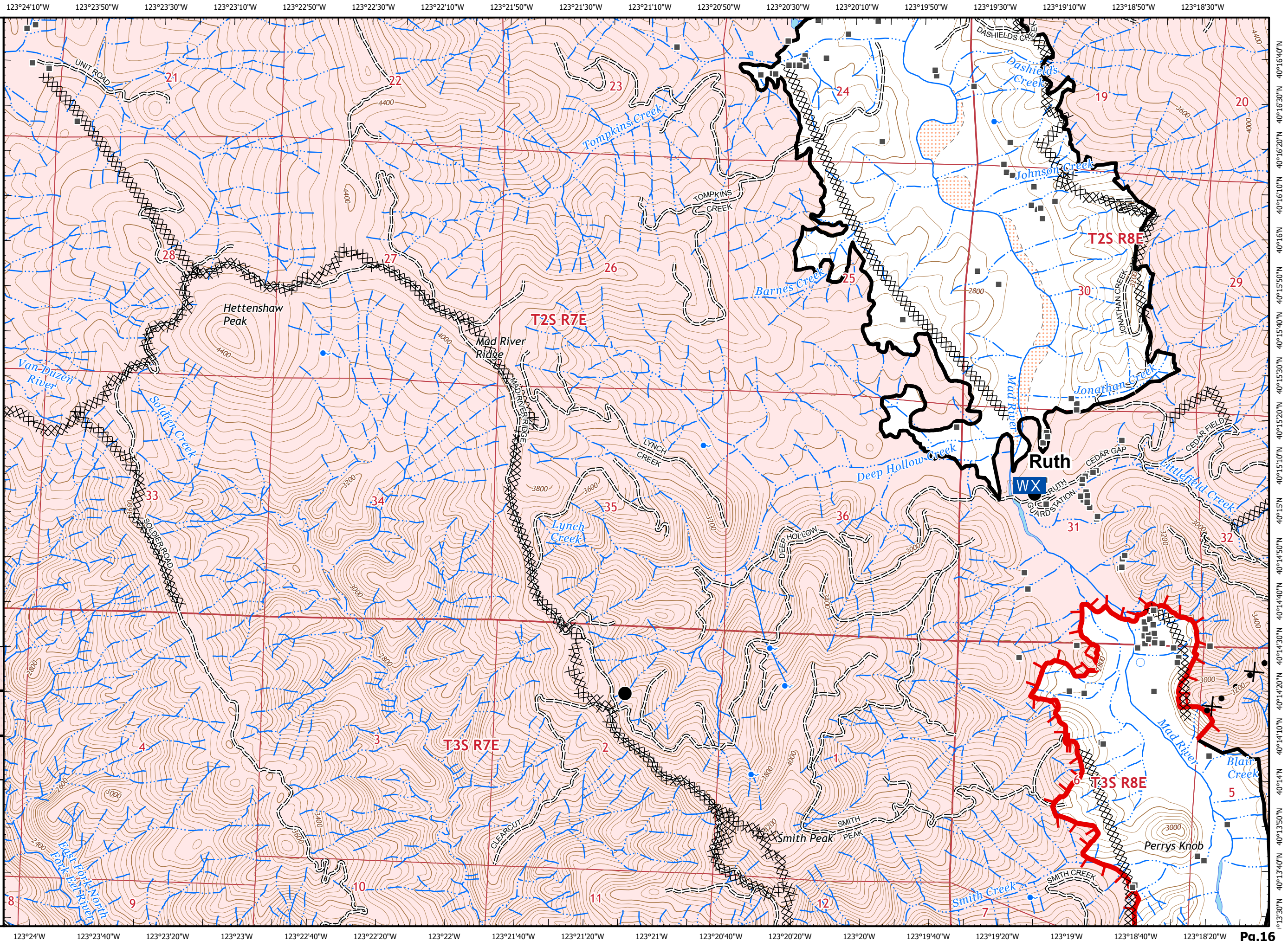
pg. 11	pg. 12	pg. 13
pg. 15	pg. 16	pg. 17
pg. 19	pg. 20	pg. 21



Miles  
0 0.25 0.5

1:24,000

CALFIRE GIS  
10/7/2020  
22:35 hrs





# IAP MAP

## August Complex West Zone

CA-MEU-10843

October 8, 2020

0700 - 0700 NAD 83

Page 17 of 36

NORTH ZONE Div A1

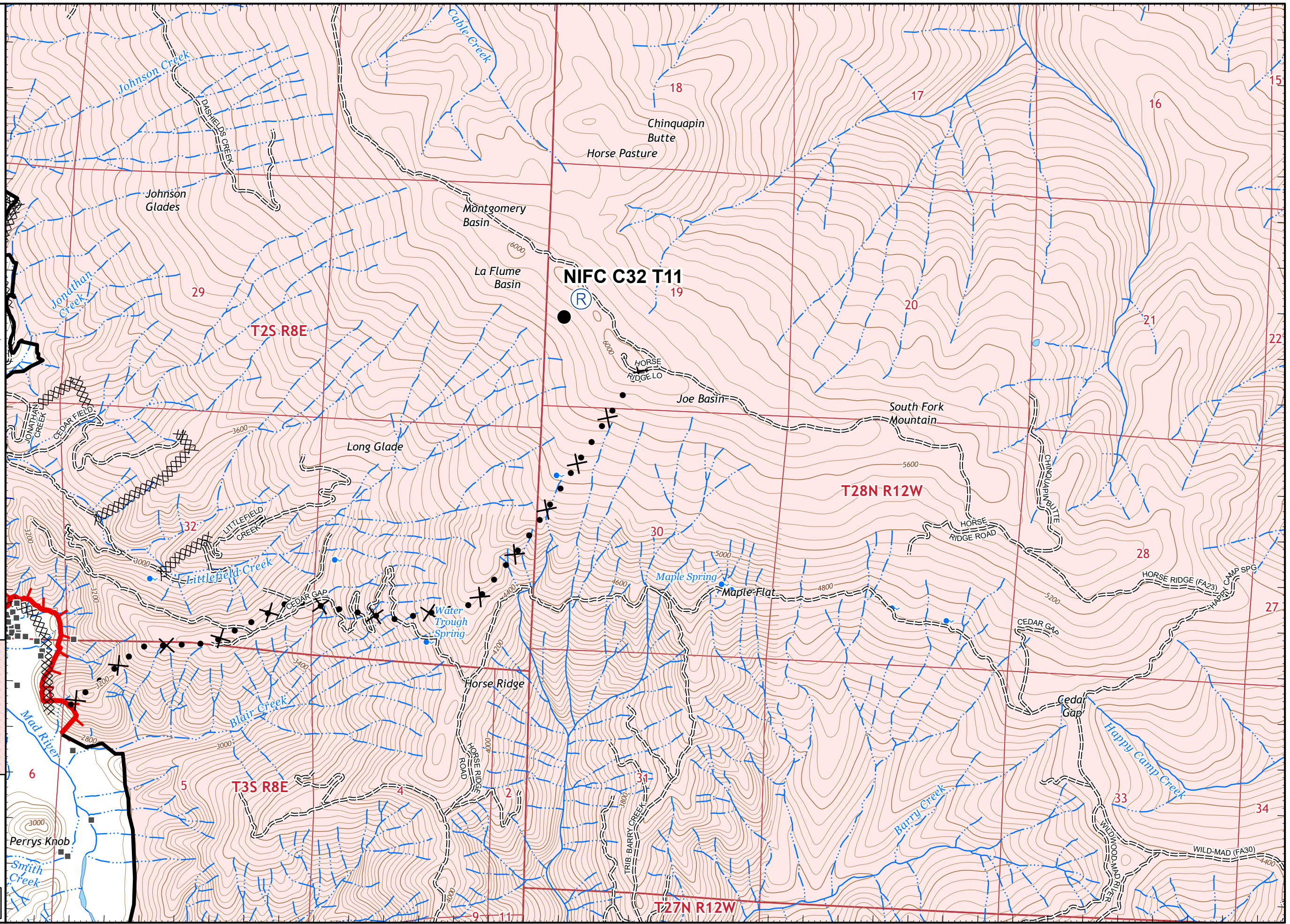
### Branch 11

- Drop Point
- Wildfire Daily Fire Perimeter
- Uncontrolled Fire Edge
- Contained Line
- Completed Dozer Line
- Proposed Dozer Line
- Repeater
- Structures

### Adjacent Pages

pg. 12	pg. 13
pg. 16	pg. 17
pg. 20	pg. 21

Miles  
0 0.25 0.5  
1:24,000  
CALFIRE GIS  
10/7/2020  
22:35 hrs





# IAP MAP

August Complex  
West Zone

CA-MEU-10843  
October 8, 2020  
0700 - 0700 NAD 83  
Page 18 of 36  
Branch 11 Div KK

## Branch 11

XX XX Completed Dozer Line

### Adjacent Pages

pg. 14 pg. 15

pg. 18 pg. 19

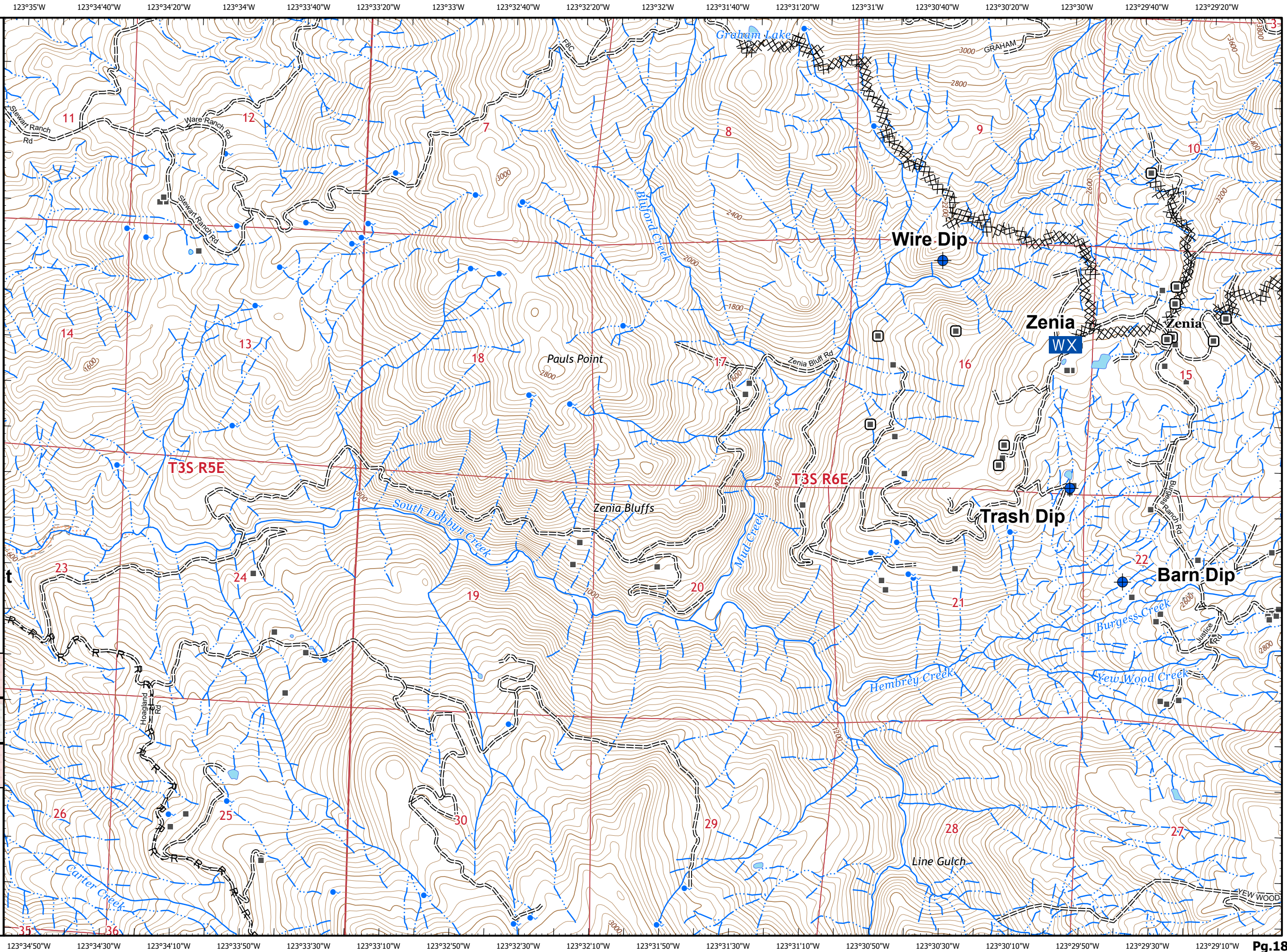
pg. 22 pg. 23



Miles  
0 0.25 0.5

1:24,000

CALFIRE GIS  
10/7/2020  
22:36 hrs





# IAP MAP

## August Complex West Zone

CA-MEU-10843


October 8, 2020

0700 - 0700 NAD 83

Page 19 of 36

Branch 11 Div A1

### Branch 11

 Zone Boundary

### Adjacent Pages

pg. 14   pg. 15   pg. 16

pg. 18   **pg. 19**   pg. 20

pg. 22   pg. 23   pg. 24

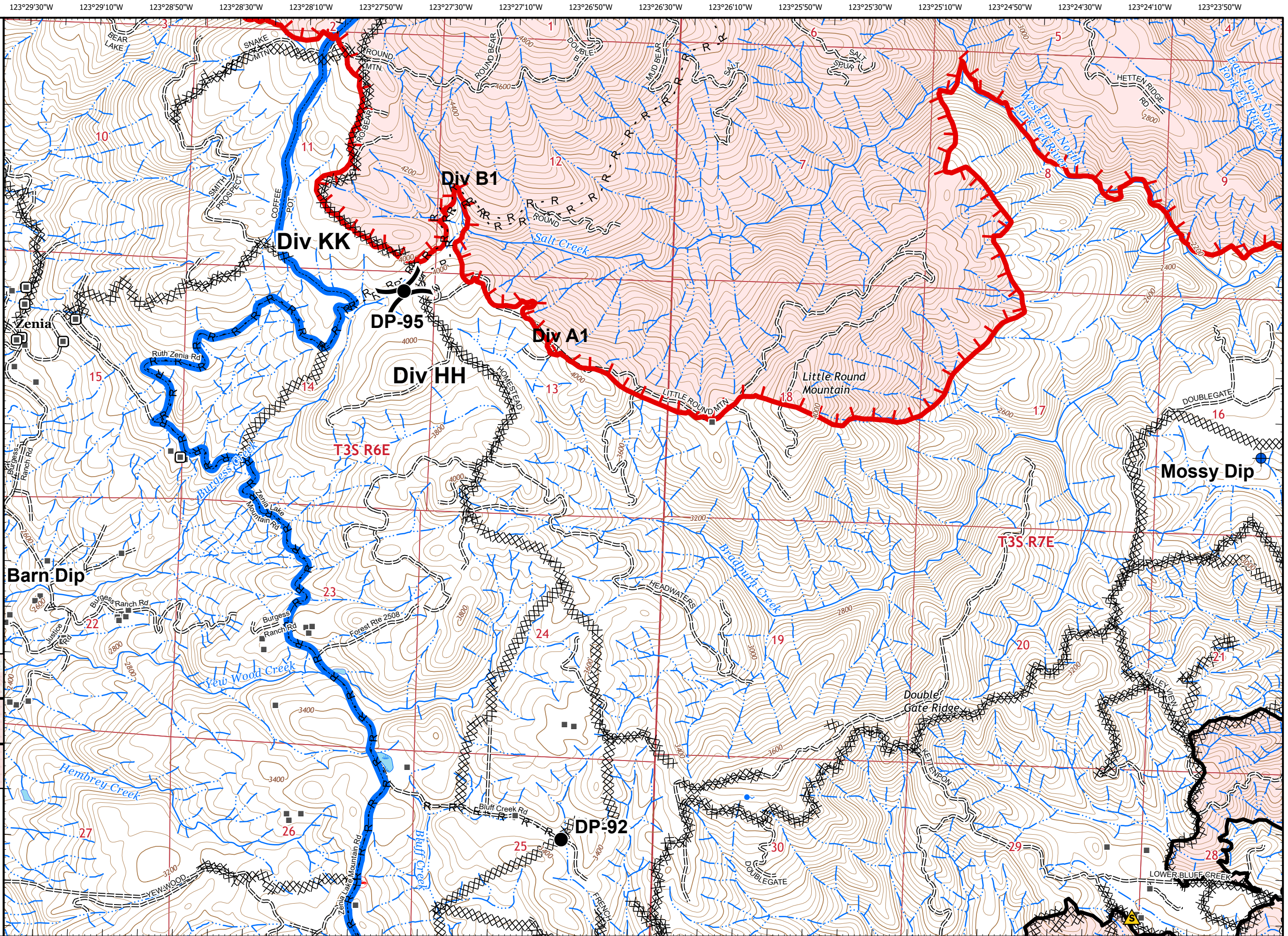


Miles

0   0.25   0.5

1:24,000

CALFIRE GIS  
10/7/2020  
22:36 hrs





# IAP MAP

## August Complex West Zone

CA-MEU-10843  
October 8, 2020  
0700 - 0700 NAD 83  
Page 20 of 36  
Branch 11 Div A1

### Branch 11

- Drop Point
- Wildfire Daily Fire Perimeter
- Uncontrolled Fire Edge
- Contained Line
- Completed Dozer Line
- H - Completed Hand Line
- R Road as Completed Line
- Dip Site
- Structures

### Adjacent Pages

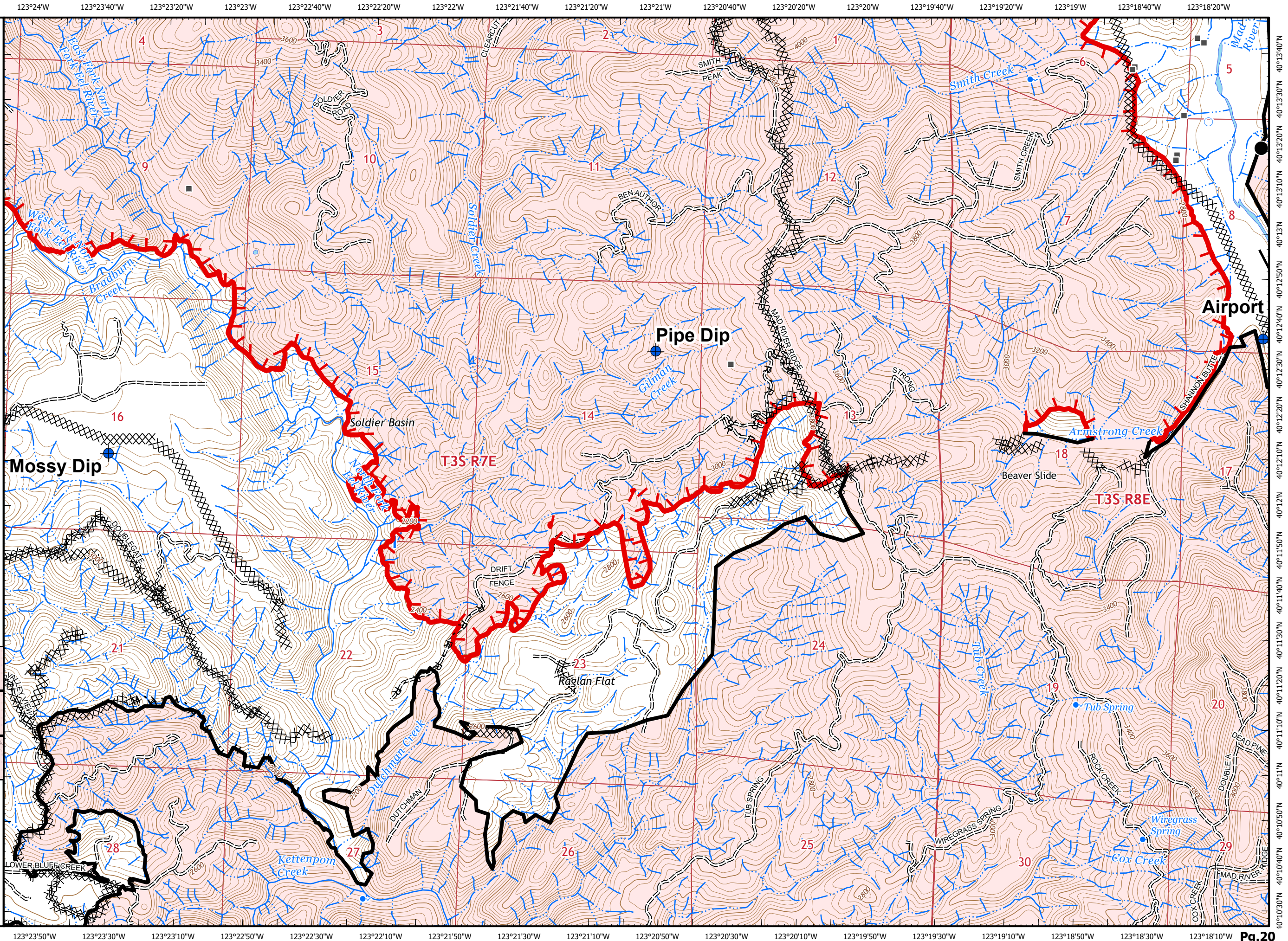
pg. 15	pg. 16	pg. 17
pg. 19	pg. 20	pg. 21
pg. 23	pg. 24	



Miles  
0 0.25 0.5

1:24,000

CALFIRE GIS  
10/7/2020  
22:37 hrs





# IAP MAP

## August Complex West Zone

CA-MEU-10843

October 8, 2020

0700 - 0700 NAD 83

Page 21 of 36

NORTH ZONE Div A1

### Branch 11

- Drop Point
- ▭ Wildfire Daily Fire Perimeter
- ▬ Uncontrolled Fire Edge
- ▬ Contained Line
- ▨ Completed Dozer Line
- ◆ Dip Site
- Structures

### Adjacent Pages

pg. 16

pg. 17

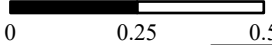
pg. 20

pg. 21

pg. 24

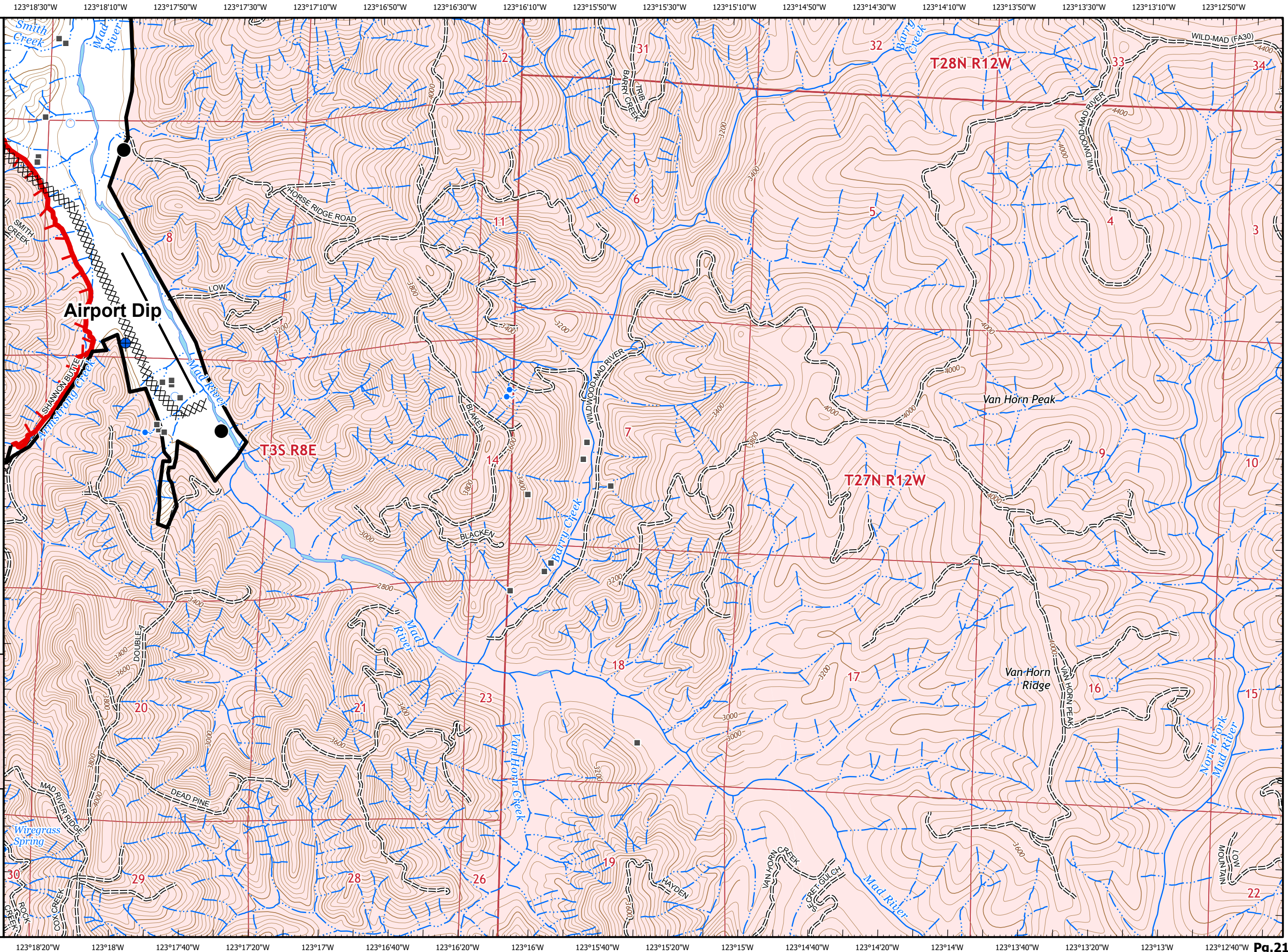


Miles



1:24,000

CALFIRE GIS  
10/7/2020  
22:37 hrs














# IAP MAP

## August Complex




### West Zone

CA-MEU-10843  
October 8, 2020  
0700 - 0700 NAD 83  
Page 22 of 36  
Branch 11 Div HH/KK

### Branch 11

-  Wildfire Daily Fire Perimeter
-  Contained Line
-  Completed Dozer Line
-  Road as Completed Line
-  Drop Point
-  Helispot
-  Safety Zone
-  Division Break
-  Structures

### Adjacent Pages

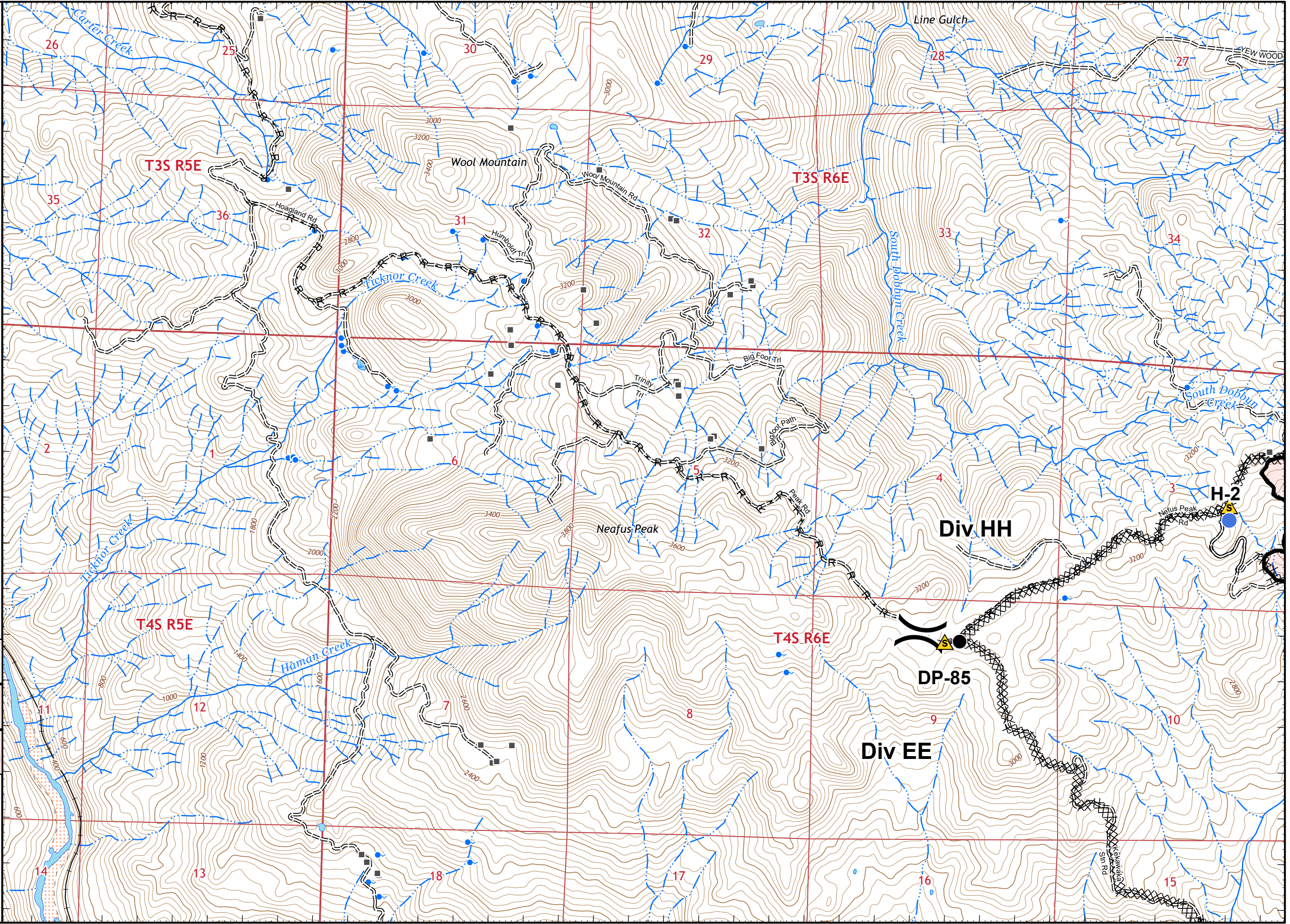
	pg. 18	pg. 19
	pg. 22	pg. 23
	pg. 25	pg. 26



Miles  
0 0.25 0.5

1:24,000

CALFIRE GIS  
10/7/2020  
22:38 hrs





# IAP MAP

August Complex  
West Zone

CA-MEU-10843

October 8, 2020

0700 - 0700 NAD 83

Page 23 of 36

Branch 11 Div HH/KK

Branch 11

Branch Break

Zone Boundary

### Adjacent Pages

pg. 18 pg. 19 pg. 20

pg. 22 pg. 23 pg. 24

pg. 25 pg. 26

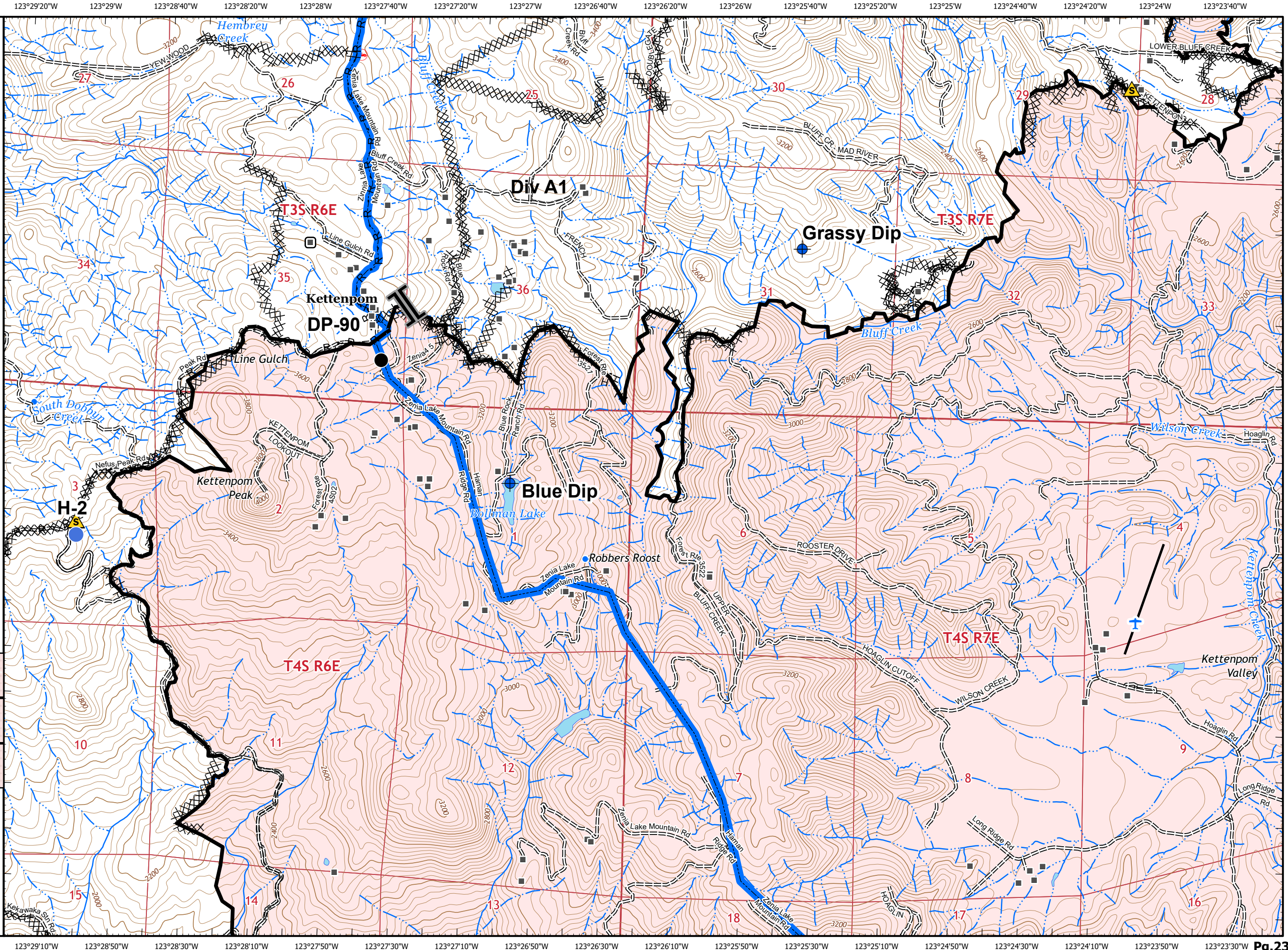


Miles

0 0.25 0.5

1:24,000

CALFIRE GIS  
10/7/2020  
22:38 hrs







# IAP MAP

## August Complex West Zone

CA-MEU-10843

October 8, 2020

0700 - 0700 NAD 83

Page 24 of 36

NORTH ZONE Div A1

### Branch 11

- Wildfire Daily Fire Perimeter
- Contained Line
- Completed Dozer Line
- Bridge
- Structures

### Adjacent Pages

pg. 19	pg. 20	pg. 21
pg. 23	pg. 24	
pg. 26		

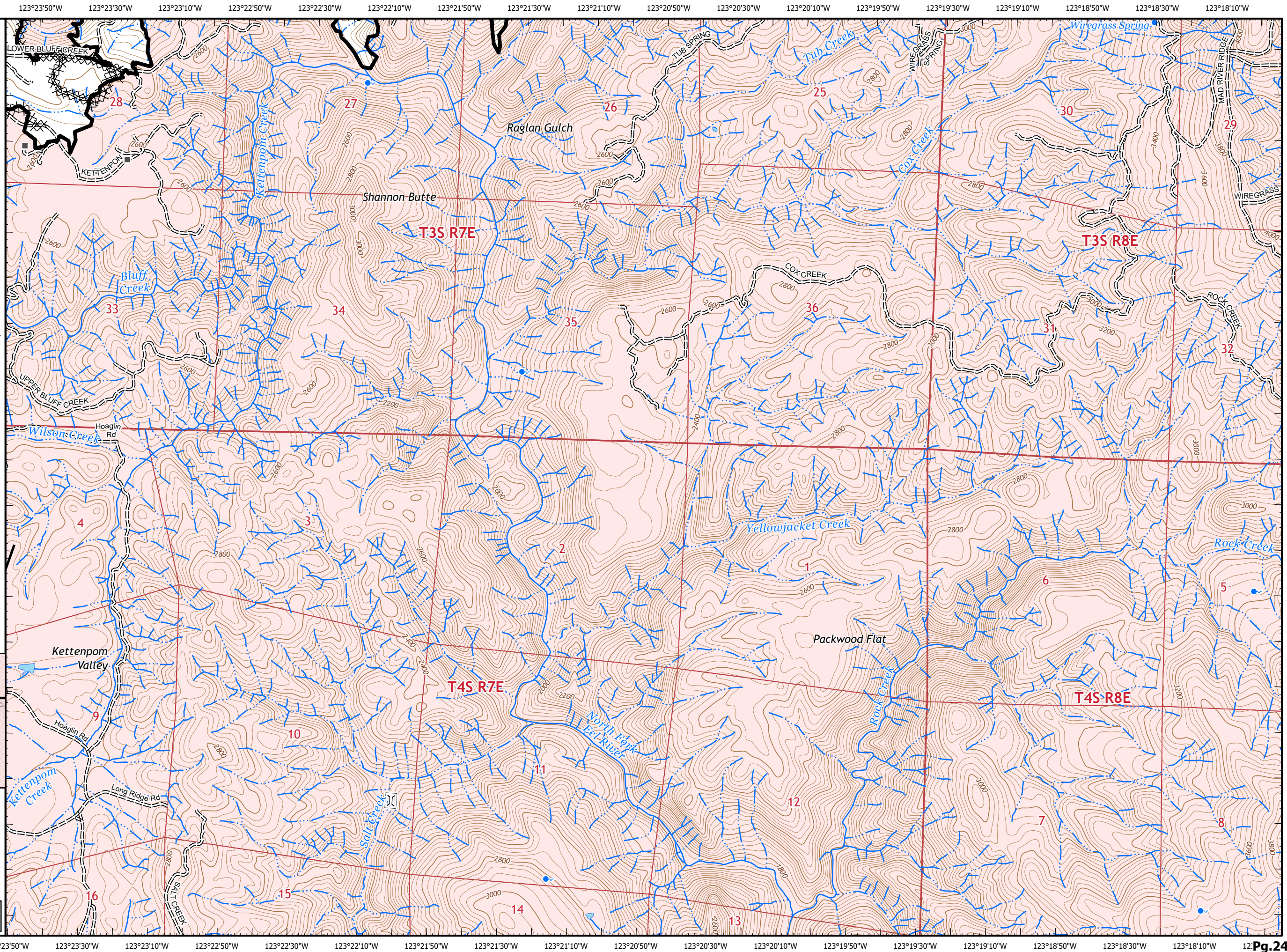


Miles

0 0.25 0.5

1:24,000

CAL FIRE GIS  
10/7/2020  
22:39 hrs





**IAP MAP**  
**August Complex**  
**West Zone**

CA-MEU-10843  
 October 8, 2020  
 0700 - 0700 NAD 83  
 Page 25 of 36  
 Branch 11 Div HH

**Branch 11**

- Wildfire Daily Fire Perimeter
- Contained Line
- Completed Dozer Line
- Proposed Dozer Line
- Structures

**Adjacent Pages**

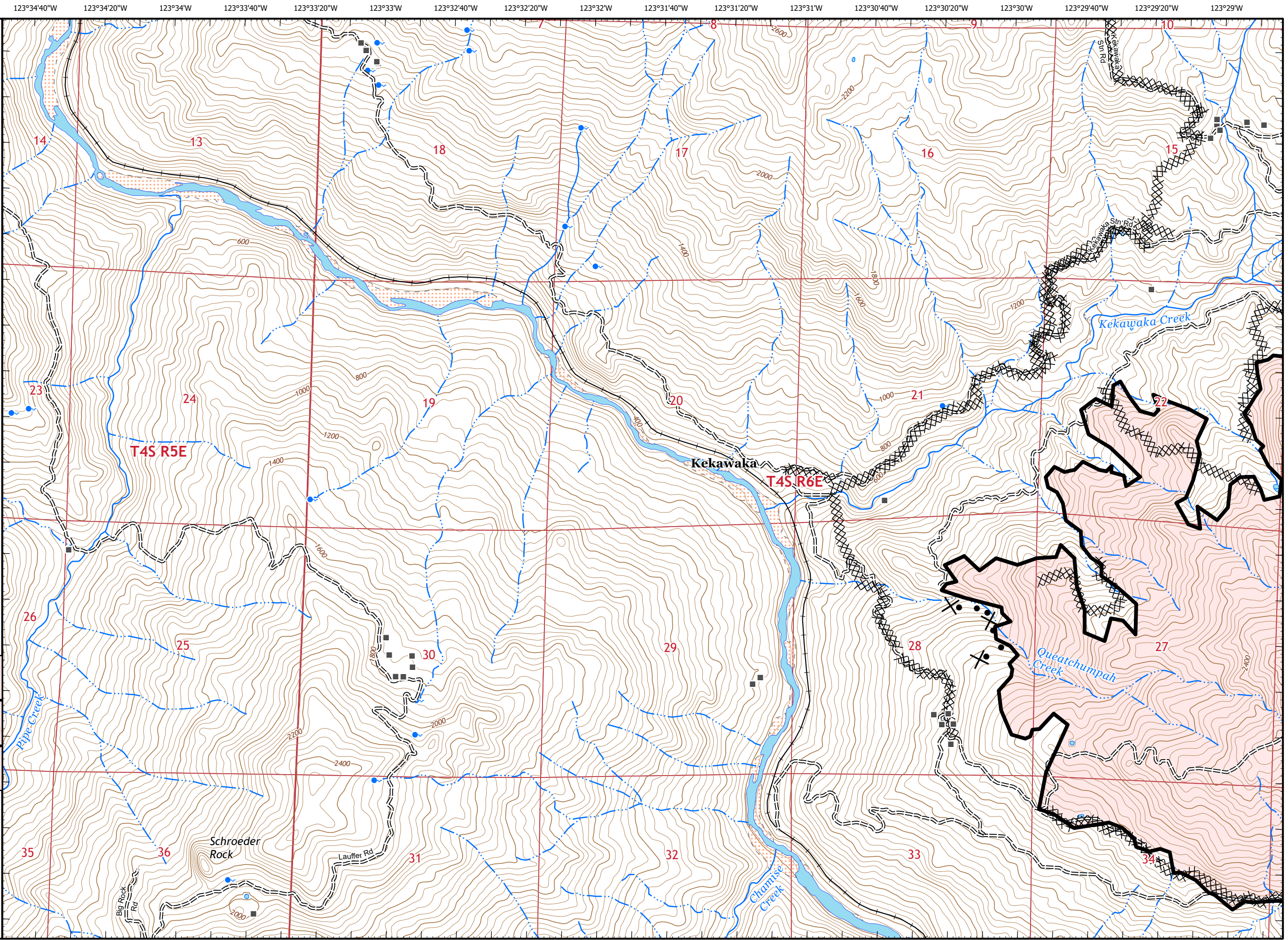
pg. 22	pg. 23
pg. 25	pg. 26
pg. 27	pg. 28



Miles  
 0 0.25 0.5

**1:24,000**

CALFIRE GIS  
 10/7/2020  
 22:39 hrs





# IAP MAP

## August Complex West Zone

CA-MEU-10843  
October 8, 2020  
0700 - 0700 NAD 83  
Page 26 of 36  
Branch 11 Div HH

### Branch 11

- Zone Boundary
- Wildfire Daily Fire Perimeter
- Contained Line
- Completed Dozer Line
- Structures

### Adjacent Pages

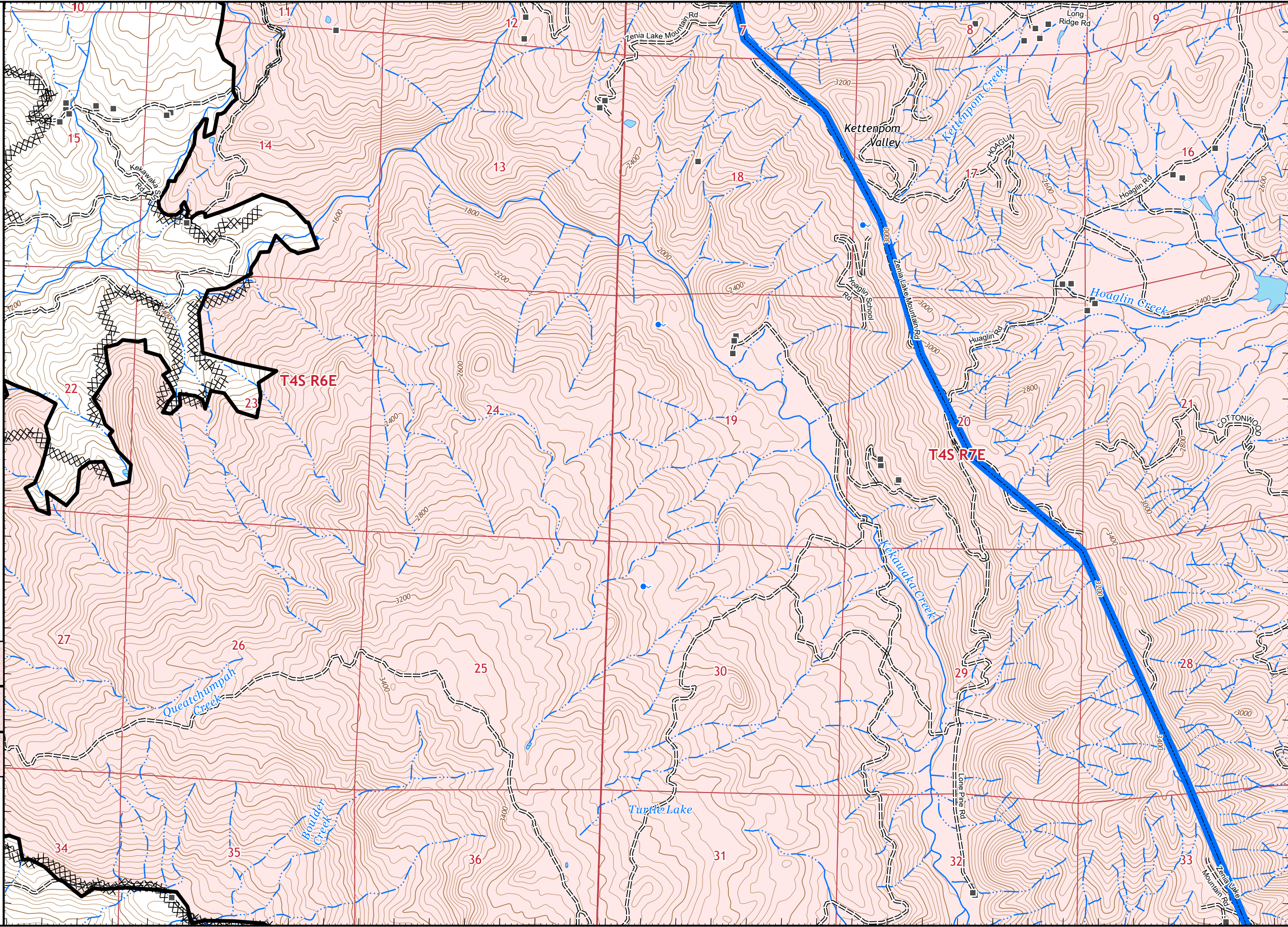
pg. 22	pg. 23	pg. 24
pg. 25	pg. 26	
pg. 27	pg. 28	pg. 29



Miles  
0 0.25 0.5

1:24,000

CALFIRE GIS  
10/7/2020  
22:40 hrs





# IAP MAP

August Complex  
West Zone

CA-MEU-10843  
October 8, 2020  
0700 - 0700 NAD 83  
Page 27 of 36  
Branch 11 Div HH

## Branch 11

- Wildfire Daily Fire Perimeter
- Contained Line
- Completed Dozer Line
- Mobile Weather Unit
- Structures

### Adjacent Pages

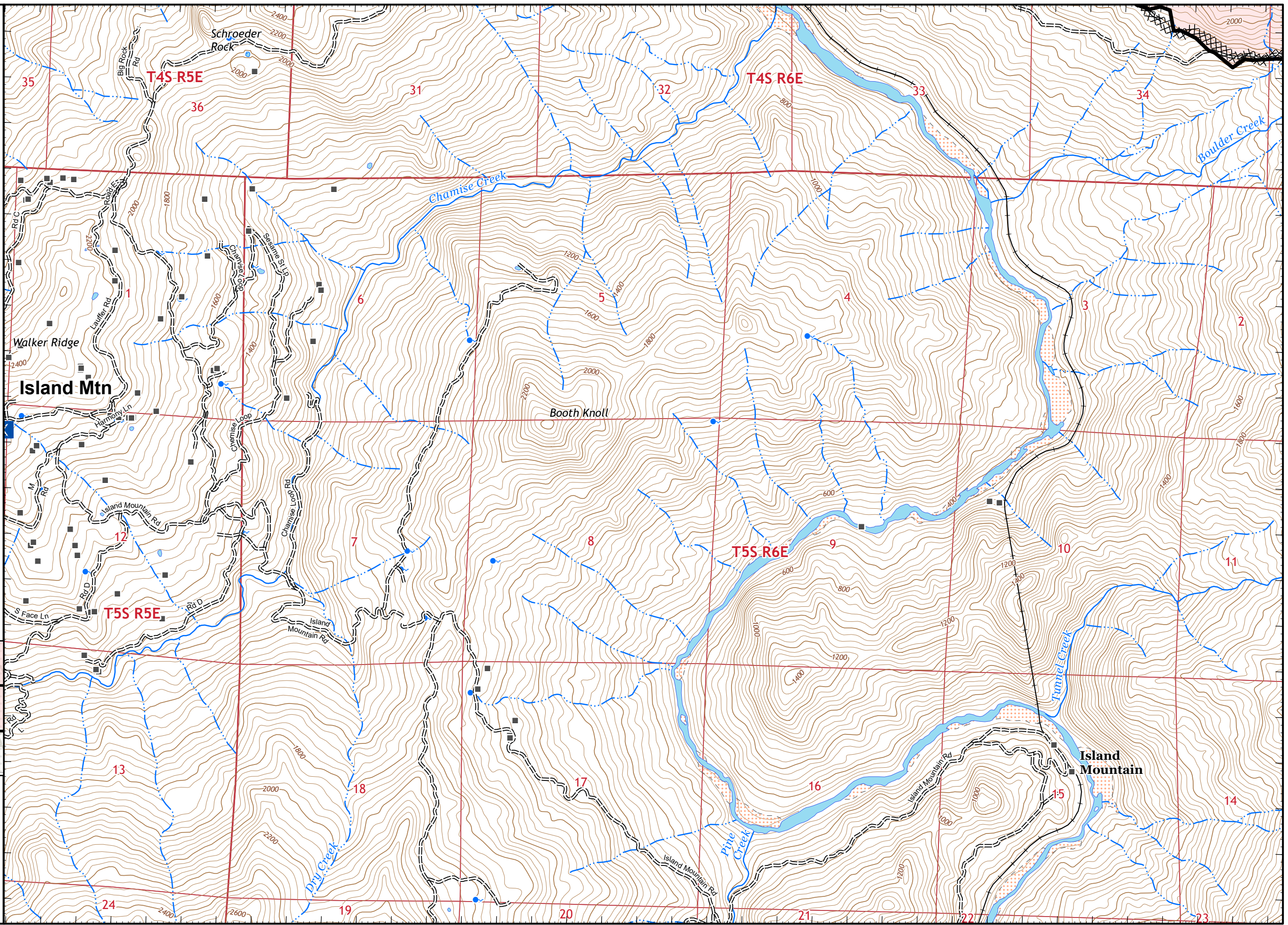
pg. 25	pg. 26
<b>pg. 27</b>	pg. 28
pg. 32	pg. 33



Miles  
0 0.25 0.5

1:24,000

CALFIRE GIS  
10/7/2020  
22:40 hrs





# IAP MAP

August Complex  
West Zone

CA-MEU-10843








October 8, 2020

0700 - 0700 NAD 83

Page 28 of 36

Branch 11 Div EE/HH

## Branch 11

-  Zone Boundary
-  Wildfire Daily Fire Perimeter
-  Contained Line
-  Completed Dozer Line
-  Dip Site
-  Helispot
-  Structures

### Adjacent Pages

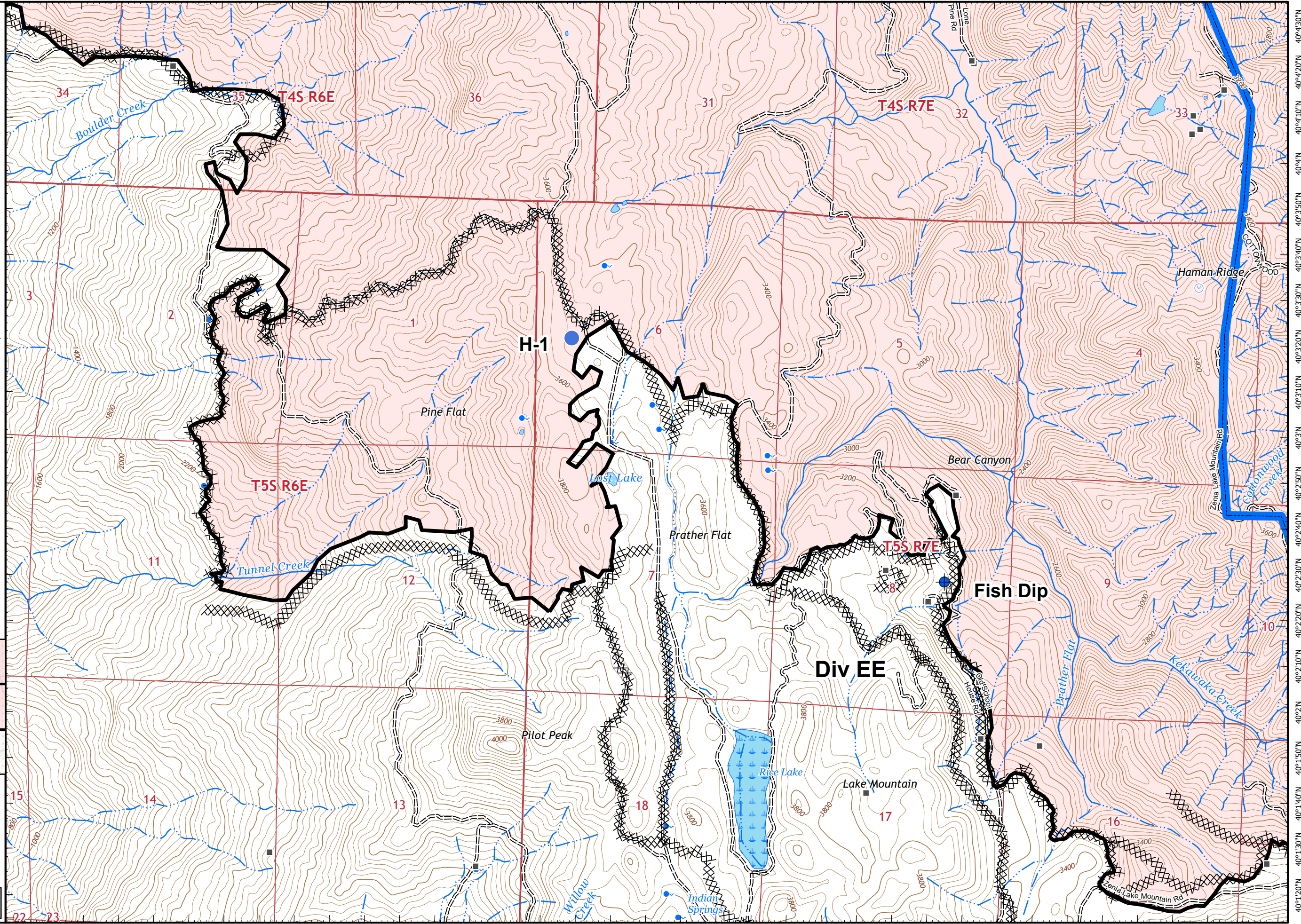
pg. 25	pg. 26	
pg. 27	pg. 28	pg. 29
pg. 32	pg. 33	pg. 34



Miles  
0 0.25 0.5

1:24,000

CALFIRE GIS  
10/7/2020  
22:41 hrs





# IAP MAP

## August Complex West Zone

CA-MEU-10843

October 8, 2020

0700 - 0700 NAD 83

Page 29 of 36

Branch 9/11 Div Y/EE

### Branch 11

- Zone Boundary
- Wildfire Daily Fire Perimeter
- Contained Line
- Completed Dozer Line
- Structures

### Adjacent Pages

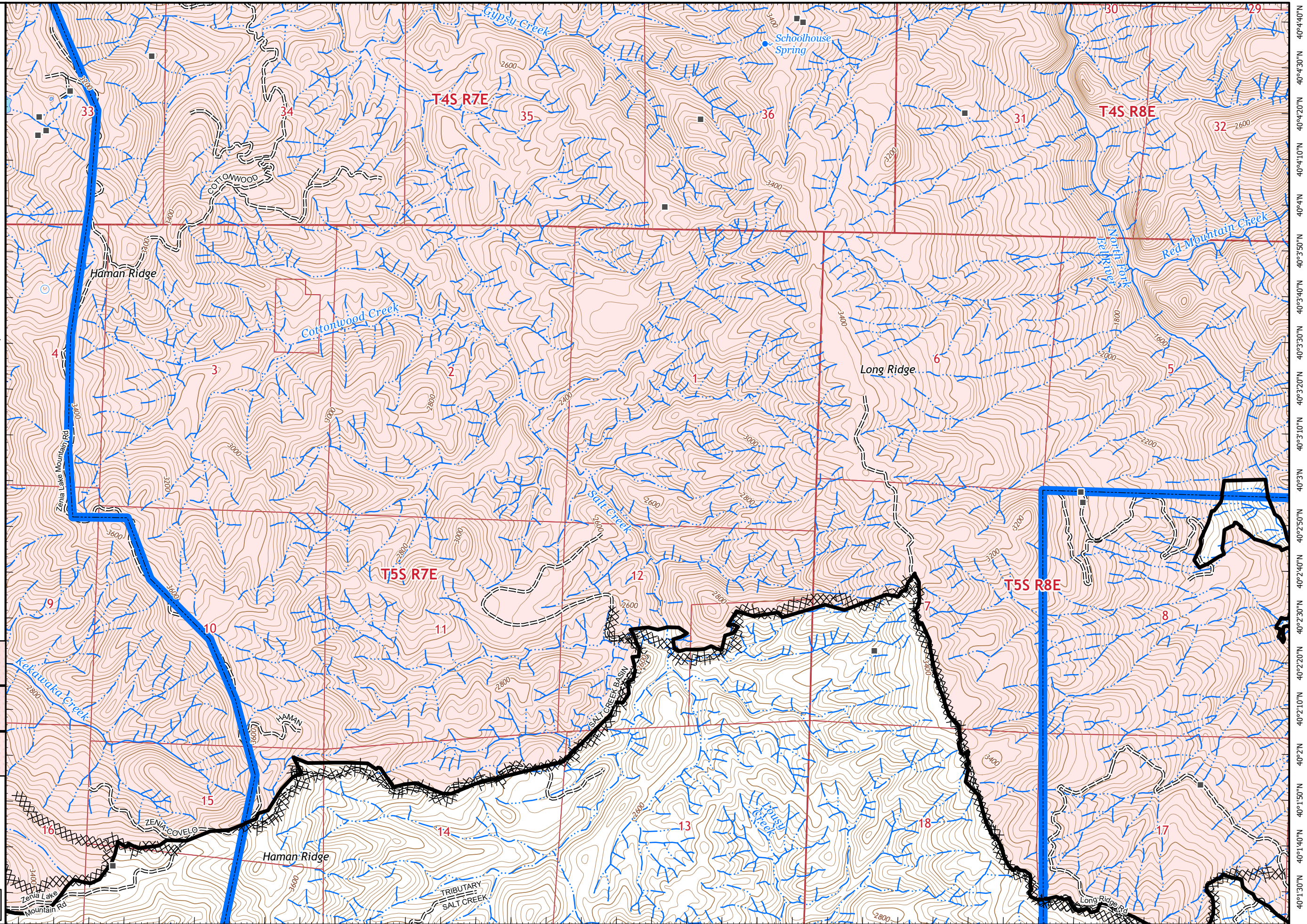
pg. 26		
pg. 28	pg. 29	pg. 30
pg. 33	pg. 34	pg. 35



Miles  
0 0.25 0.5

1:24,000

CALFIRE GIS  
10/7/2020  
22:41 hrs













# IAP MAP

August Complex  
West Zone

CA-MEU-10843  
October 8, 2020  
0700 - 0700 NAD 83  
Page 30 of 36  
Branch 9 Div Y

## Branch 11

-  Zone Boundary
-  Wildfire Daily Fire Perimeter
-  Contained Line
-  Completed Dozer Line
-  Road as Completed Line
-  Dip Site
-  Drop Point
-  Structures

### Adjacent Pages

pg. 29   pg. 30   pg. 31

pg. 34   pg. 35   pg. 36

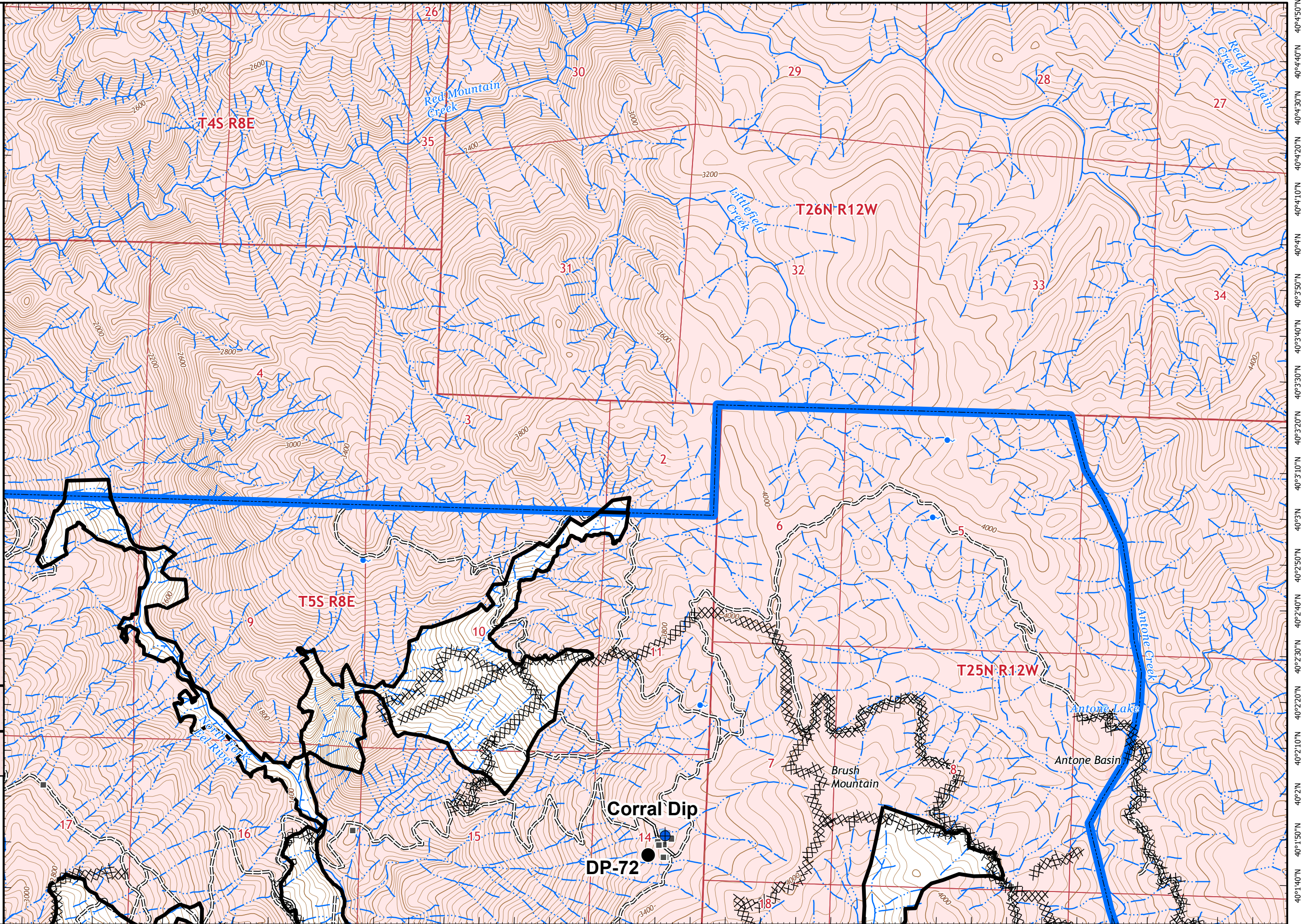


Miles

0   0.25   0.5

1:24,000

CALFIRE GIS  
10/7/2020  
22:42 hrs





# IAP MAP

## August Complex West Zone

CA-MEU-10843






October 8, 2020

0700 - 0700 NAD 83

Page 31 of 36

Branch 9 Div Y

### Branch 11

-  Wildfire Daily Fire Perimeter
-  Uncontrolled Fire Edge
-  Completed Dozer Line
-  Completed Hand Line
-  Proposed Dozer Line

### Adjacent Pages

pg. 30

pg. 31

pg. 35

pg. 36

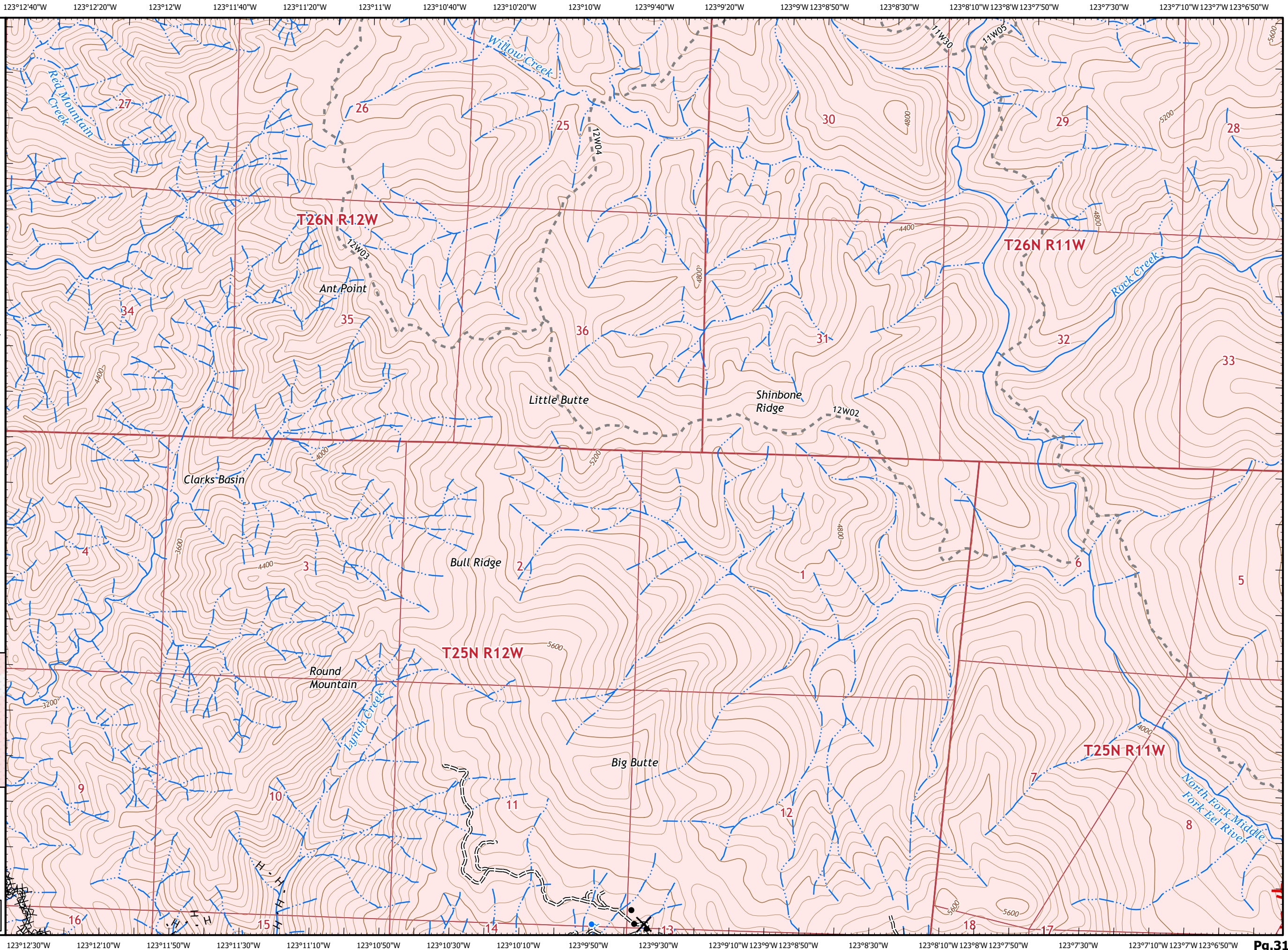


Miles

0 0.25 0.5

1:24,000

CALFIRE GIS  
10/7/2020  
22:42 hrs







# IAP MAP

August Complex  
West Zone

CA-MEU-10843  
October 8, 2020  
0700 - 0700 NAD 83  
Page 32 of 36  
Branch 11 Div HH

## Branch 11

■ Structures

### Adjacent Pages

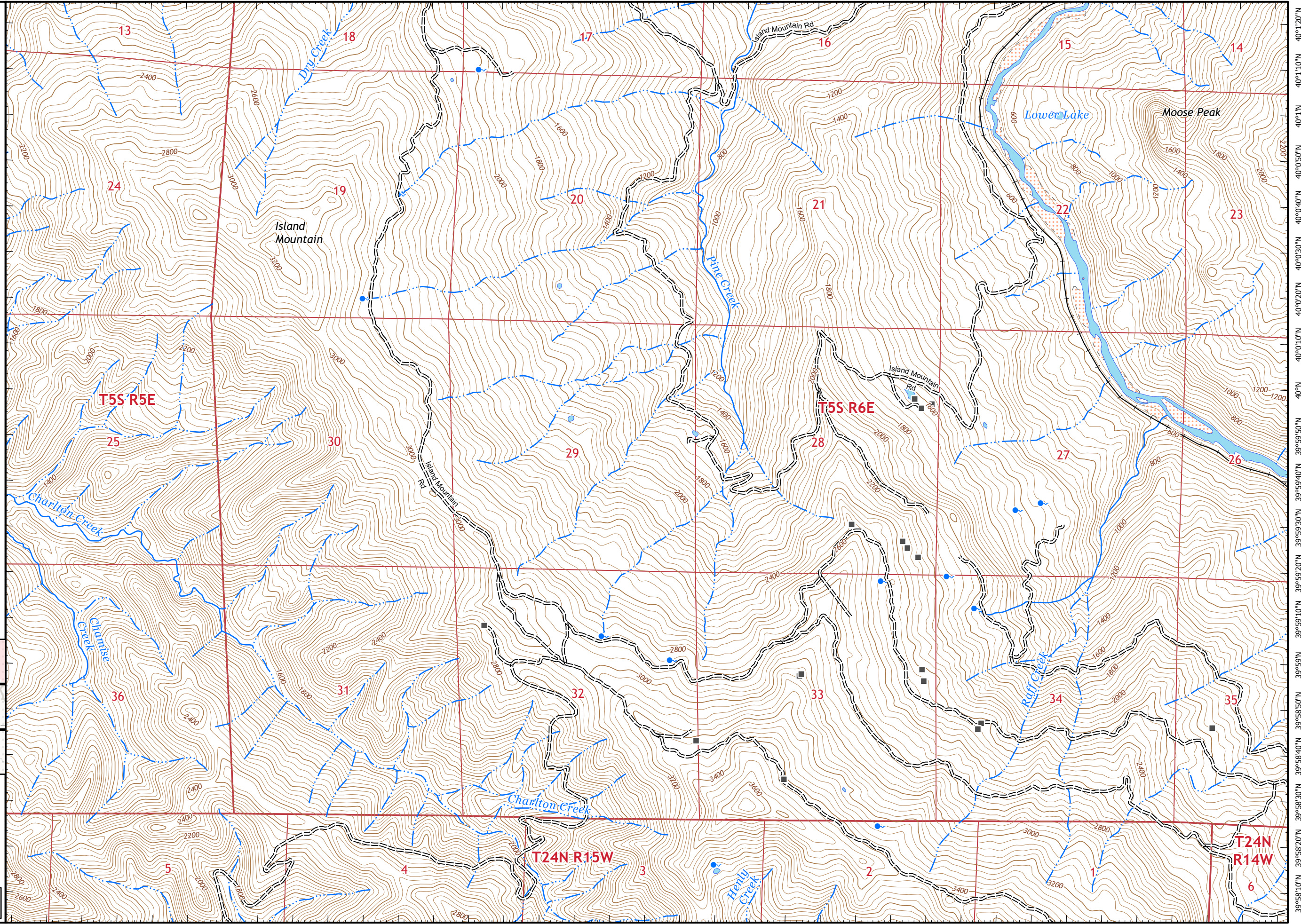
pg. 27	pg. 28
pg. 32	pg. 33



Miles  
0 0.25 0.5

1:24,000

CALFIRE GIS  
10/7/2020  
22:43 hrs



123°29'W 123°28'40"W 123°28'20"W 123°28'W 123°27'40"W 123°27'20"W 123°27'W 123°26'40"W 123°26'20"W 123°26'W 123°25'40"W 123°25'20"W 123°25'W 123°24'40"W 123°24'20"W 123°24'W 123°23'40"W 123°23'20"W 123°23'W



# IAP MAP

August Complex  
West Zone

CA-MEU-10843







October 8, 2020

0700 - 0700 NAD 83

Page 33 of 36

Branch 11 Div EE/HH

## Branch 11

-  Wildfire Daily Fire Perimeter
-  Contained Line
-  Completed Dozer Line
-  Dip Site
-  Drop Point
-  Structures

### Adjacent Pages

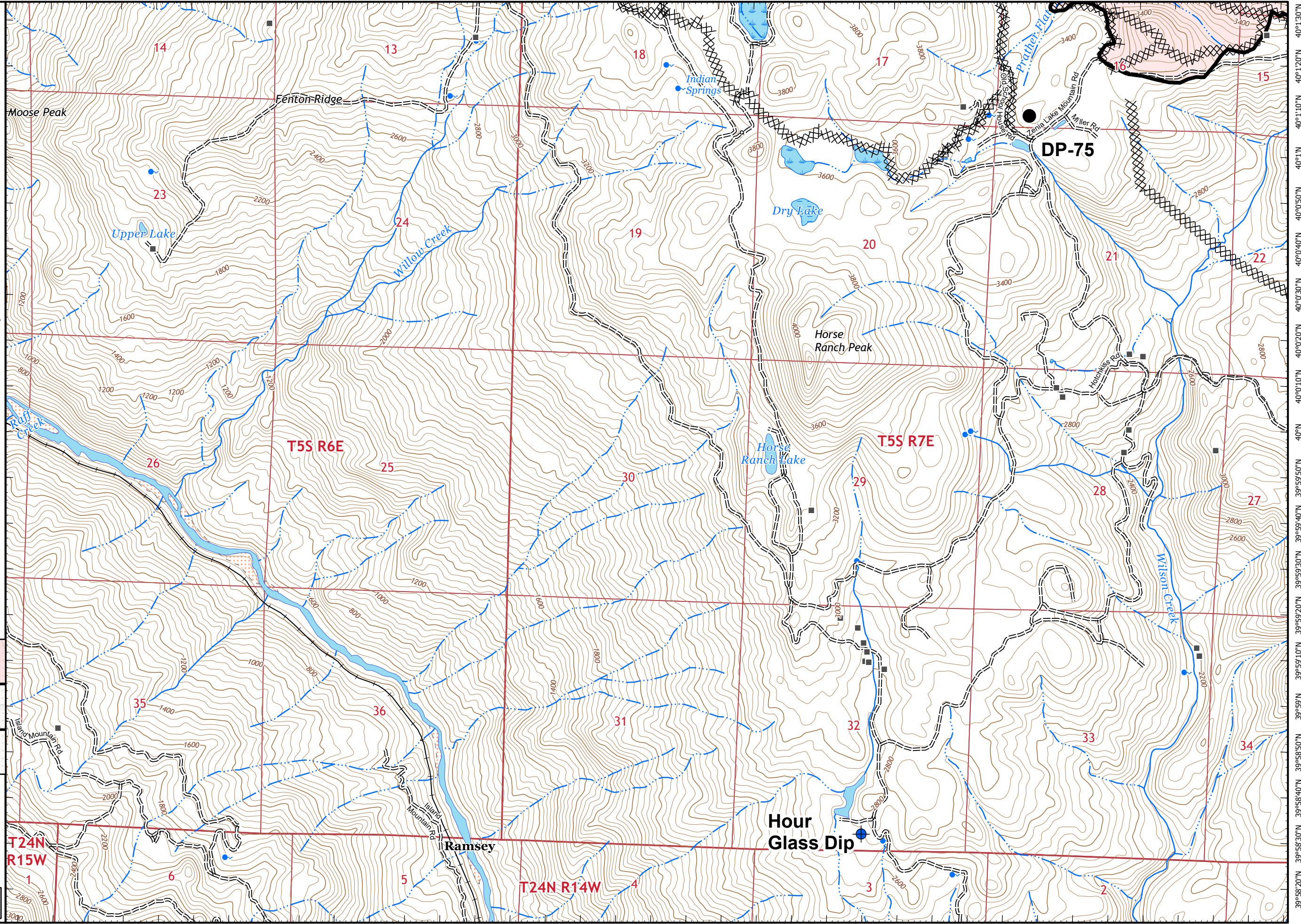
pg. 27	pg. 28	pg. 29
pg. 32	pg. 33	pg. 34



Miles  
0 0.25 0.5

1:24,000

CALFIRE GIS  
10/7/2020  
22:43 hrs



123°28'50"W 123°28'30"W 123°28'10"W 123°27'50"W 123°27'30"W 123°27'10"W 123°26'50"W 123°26'30"W 123°26'10"W 123°25'50"W 123°25'30"W 123°25'10"W 123°24'50"W 123°24'30"W 123°24'10"W 123°23'50"W 123°23'30"W 123°23'10"W



# IAP MAP

## August Complex West Zone

CA-MEU-10843









October 8, 2020

0700 - 0700 NAD 83

Page 34 of 36

Branch 9/11 Div Y/EE

### Branch 11

-  Zone Boundary
-  Wildfire Daily Fire Perimeter
-  Contained Line
-  Completed Dozer Line
-  Road as Completed Line
-  Proposed Dozer Line
-  Dip Site
-  Structures

### Adjacent Pages

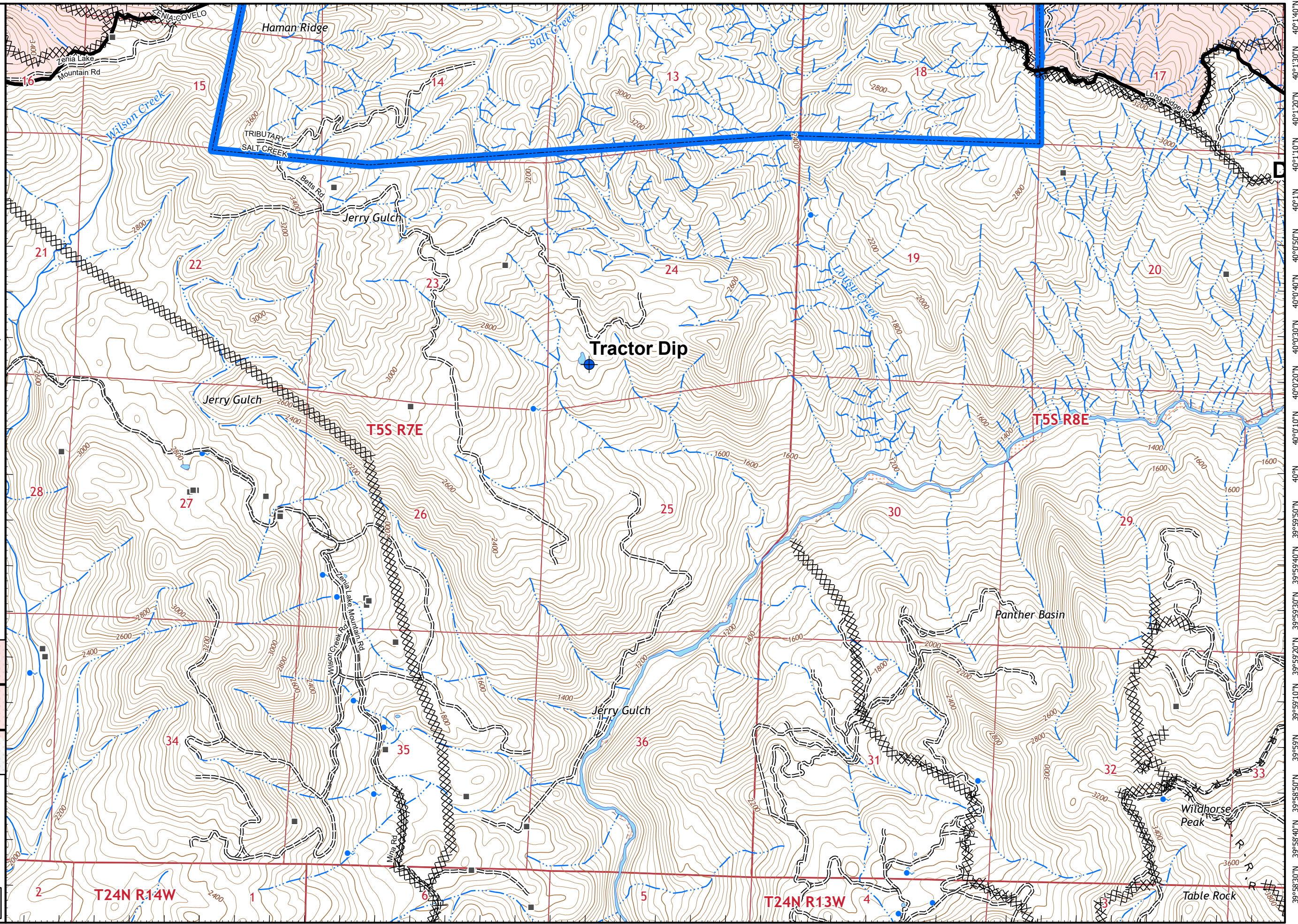
pg. 28	pg. 29	pg. 30
pg. 33	pg. 34	pg. 35



Miles  
0 0.25 0.5

1:24,000

CALFIRE GIS  
10/7/2020  
22:44 hrs





# IAP MAP

August Complex  
West Zone

CA-MEU-10843  
October 8, 2020  
0700 - 0700 NAD 83  
Page 35 of 36  
Branch 9 Div Y

## Branch 11

- Zone Boundary
- Wildfire Daily Fire Perimeter
- Contained Line
- Completed Dozer Line
- Completed Hand Line
- Road as Completed Line
- Bridge
- Dip Site
- Drop Point
- Mobile Weather Unit
- Branch Break
- Structures

### Adjacent Pages

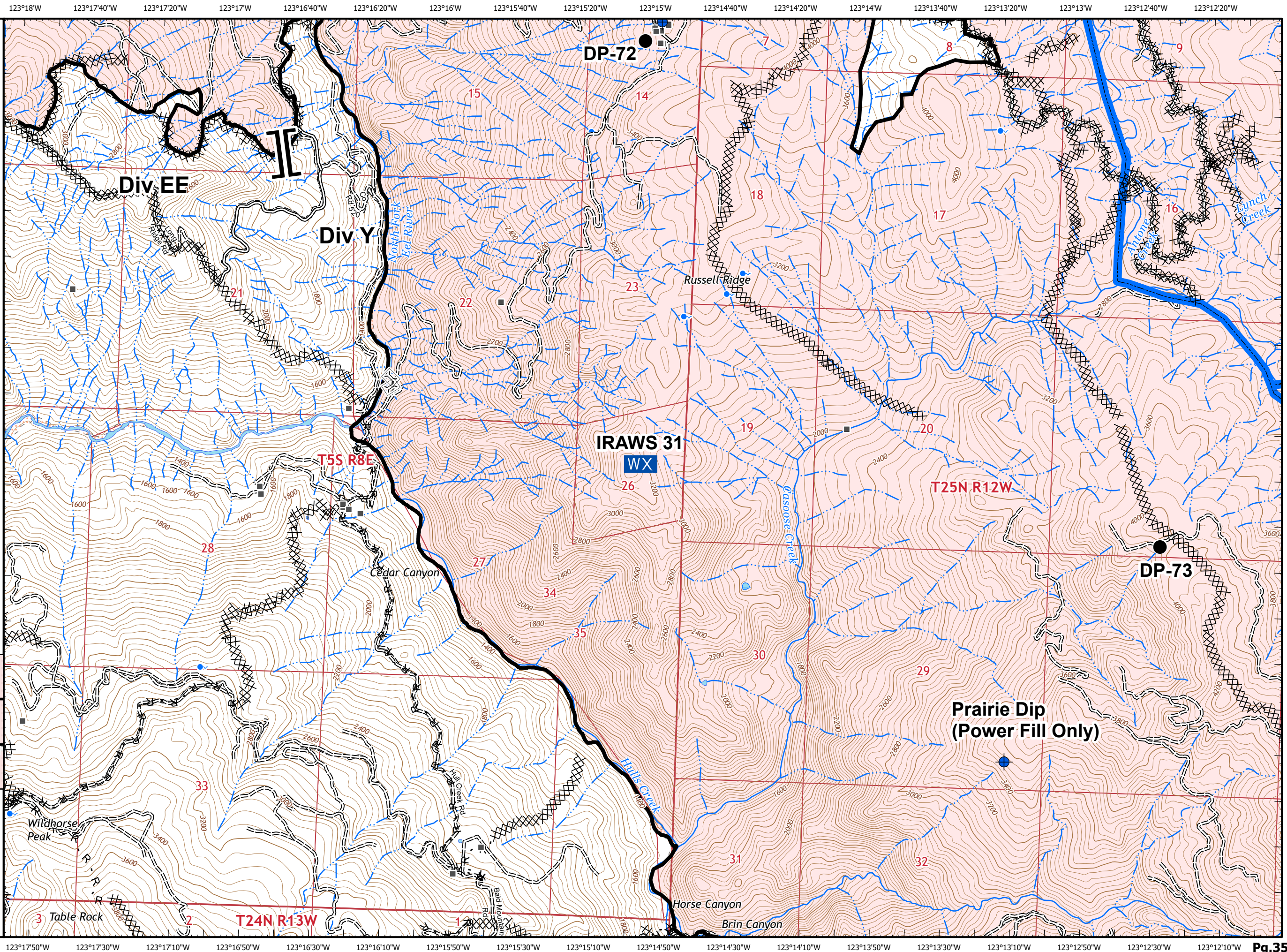
pg. 29	pg. 30	pg. 31
pg. 34	pg. 35	pg. 36



Miles  
0 0.25 0.5

1:24,000

CALFIRE GIS  
10/7/2020  
22:44 hrs





# IAP MAP

## August Complex West Zone

CA-MEU-10843  
October 8, 2020  
0700 - 0700 NAD 83  
Page 36 of 36  
Branch 9 Div Y

### Branch 11

- Zone Boundary
- Wildfire Daily Fire Perimeter
- Uncontrolled Fire Edge
- Completed Dozer Line
- Completed Hand Line
- Proposed Dozer Line
- Drop Point
- Safety Zone
- Structures

### Adjacent Pages

pg. 30	pg. 31
pg. 35	pg. 36



Miles  
0 0.25 0.5

1:24,000

CALFIRE GIS  
10/7/2020  
22:45 hrs

