



# IAP MAP

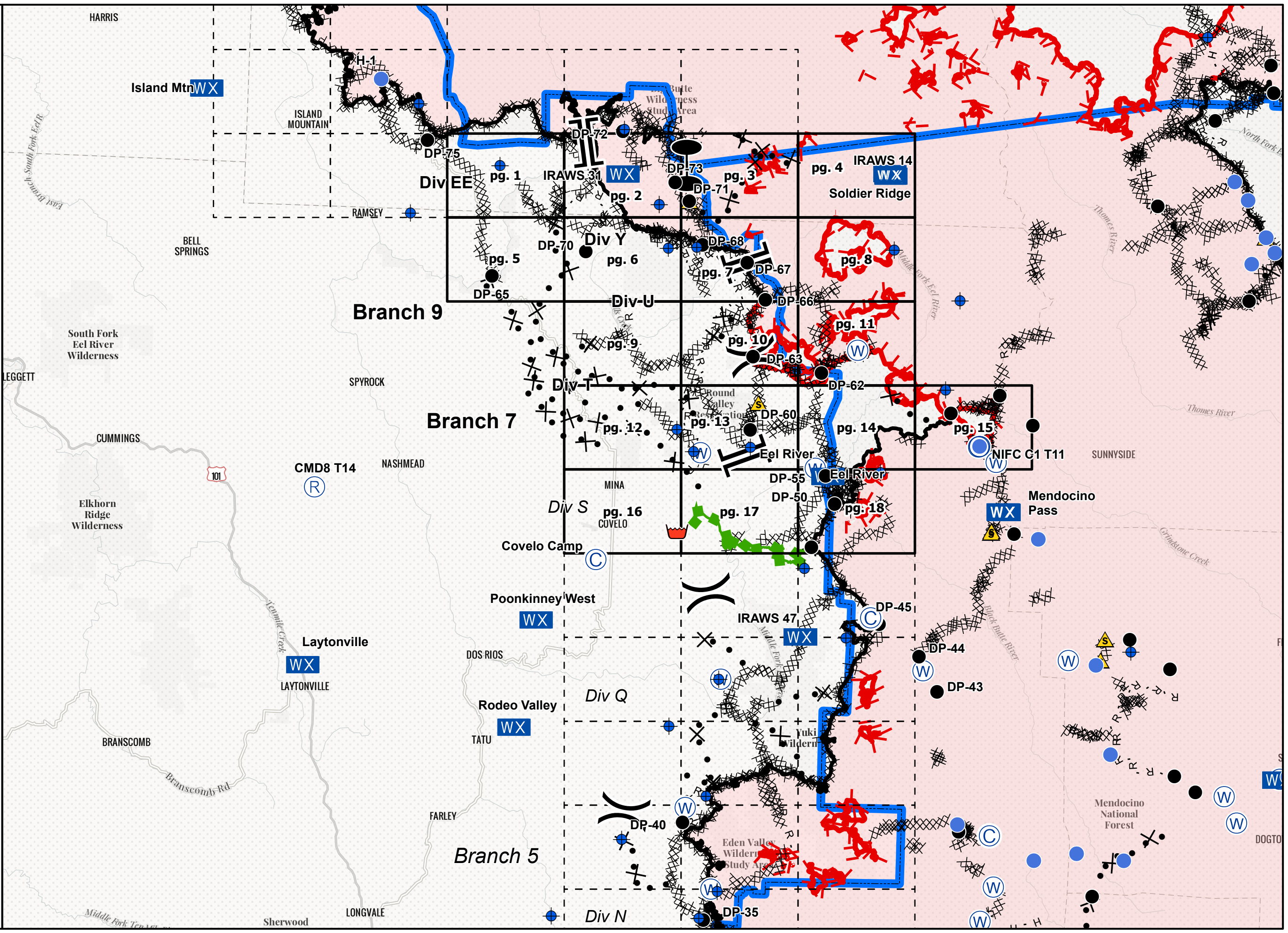
## August Complex

### West Zone

CA-MEU-10843  
 October 10, 2020  
 0700 - 0700 NAD 83  
 Overview  
**Branch 7/9**

- ⊙ Camp
- ⊕ Dip Site
- Drop Point
- Helispot
- WX Mobile Weather Unit
- Ⓜ Repeater
- 🚒 Retardant/Mud Pit
- ⚠ Safety Zone
- Ⓜ Water Source
- ⊖ Zone Break
- ) ( Division Break
- || Branch Break
- ⊕ Dip Site
- Drop Point
- Helispot
- Zone Boundary
- 🔴 Uncontrolled Fire Edge
- Contained Line
- ⊗⊗ Completed Dozer Line
- H - Completed Hand Line
- R Road as Completed Line
- ⊗ Proposed Dozer Line
- 🟢 Escape Route
- 🟡 Wildfire Daily Fire Perimeter

CALFIRE GIS  
 10/9/2020  
 23:54 hrs














# IAP MAP

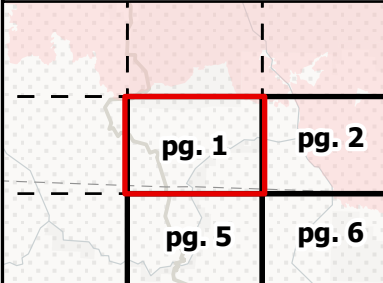
August Complex  
West Zone

CA-MEU-10843  
October 10, 2020  
0700 - 0700 NAD 83  
Page 1 of 18  
Branch 9/11 Div EE

## Branch 7/9

-  Zone Boundary
-  Wildfire Daily Fire Perimeter
-  Contained Line
-  Completed Dozer Line
- Road as Completed Line
-  Proposed Dozer Line
-  Dip Site
-  Structures

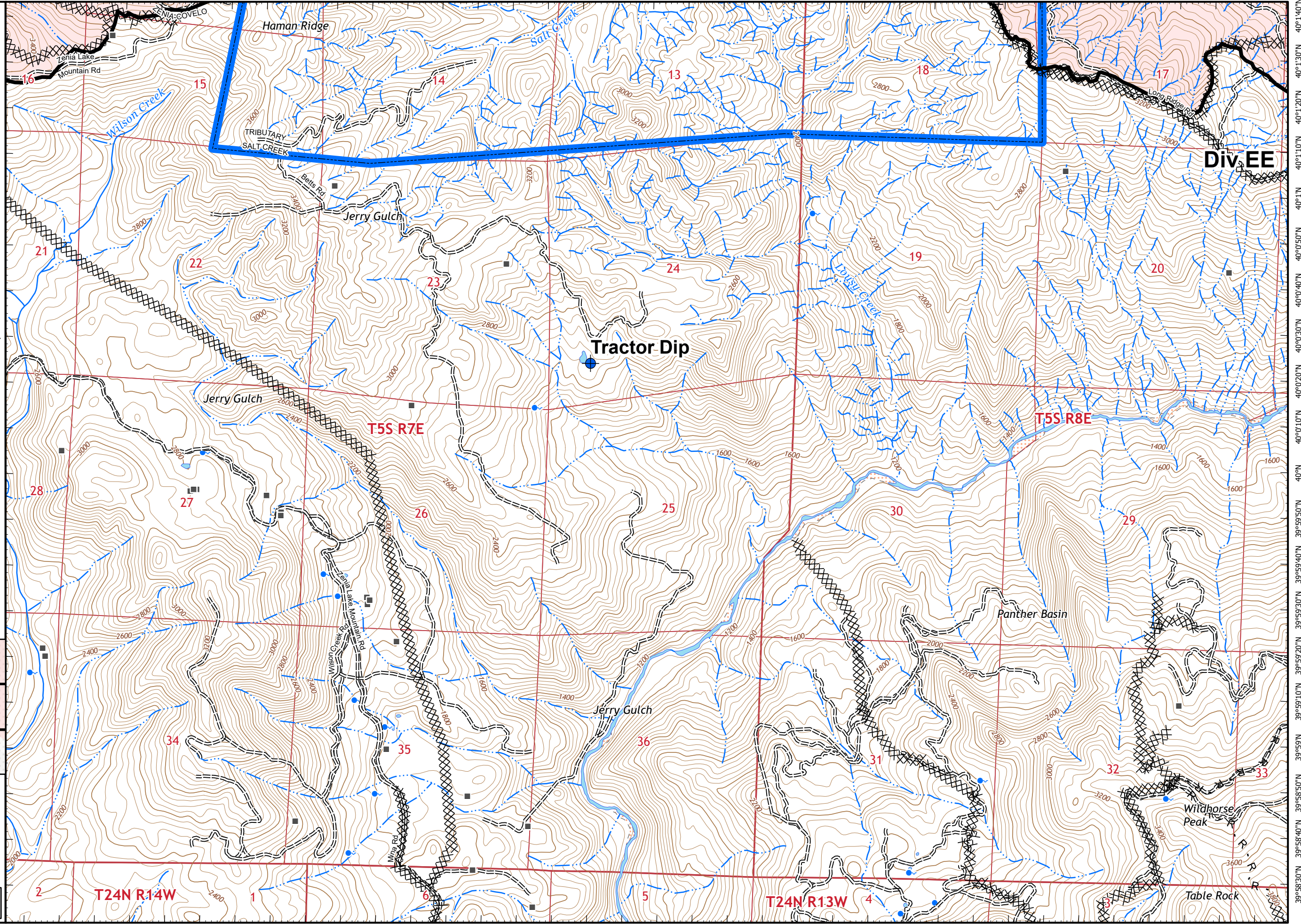
### Adjacent Pages



Miles  
0 0.25 0.5

1:24,000

CALFIRE GIS  
10/10/2020  
00:08 hrs







# IAP MAP

August Complex  
West Zone

CA-MEU-10843  
October 10, 2020  
0700 - 0700 NAD 83  
Page 2 of 18  
Branch 9 Div Y/EE

## Branch 7/9

- Zone Boundary
- Wildfire Daily Fire Perimeter
- Contained Line
- Completed Dozer Line
- Completed Hand Line
- Road as Completed Line
- Dip Site
- Drop Point
- Mobile Weather Unit
- Zone Break
- Branch Break
- Structures

## Adjacent Pages

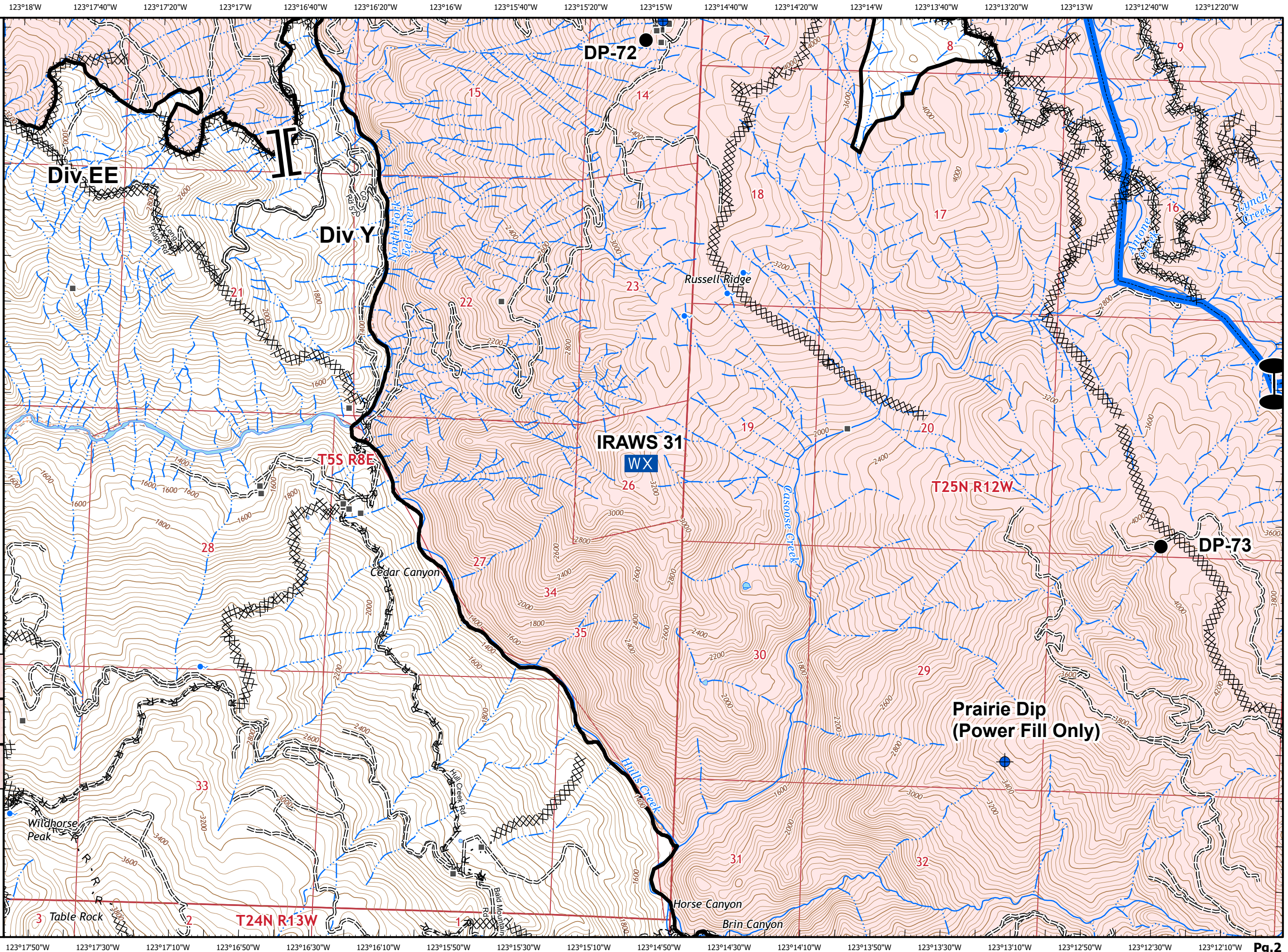
|       |       |       |
|-------|-------|-------|
| pg. 1 | pg. 2 | pg. 3 |
| pg. 5 | pg. 6 | pg. 7 |



Miles  
0 0.25 0.5

1:24,000

CALFIRE GIS  
10/10/2020  
00:09 hrs







# IAP MAP

## August Complex West Zone

CA-MEU-10843











October 10, 2020

0700 - 0700 NAD 83

Page 3 of 18

Branch 9 Div U/Y

### Branch 7/9

-  Zone Boundary
-  Wildfire Daily Fire Perimeter
-  Uncontrolled Fire Edge
-  Completed Dozer Line
-  Completed Hand Line
-  Proposed Dozer Line
-  Drop Point
-  Safety Zone
-  Zone Break
-  Structures

### Adjacent Pages

|       |       |       |
|-------|-------|-------|
| pg. 2 | pg. 3 | pg. 4 |
| pg. 6 | pg. 7 | pg. 8 |

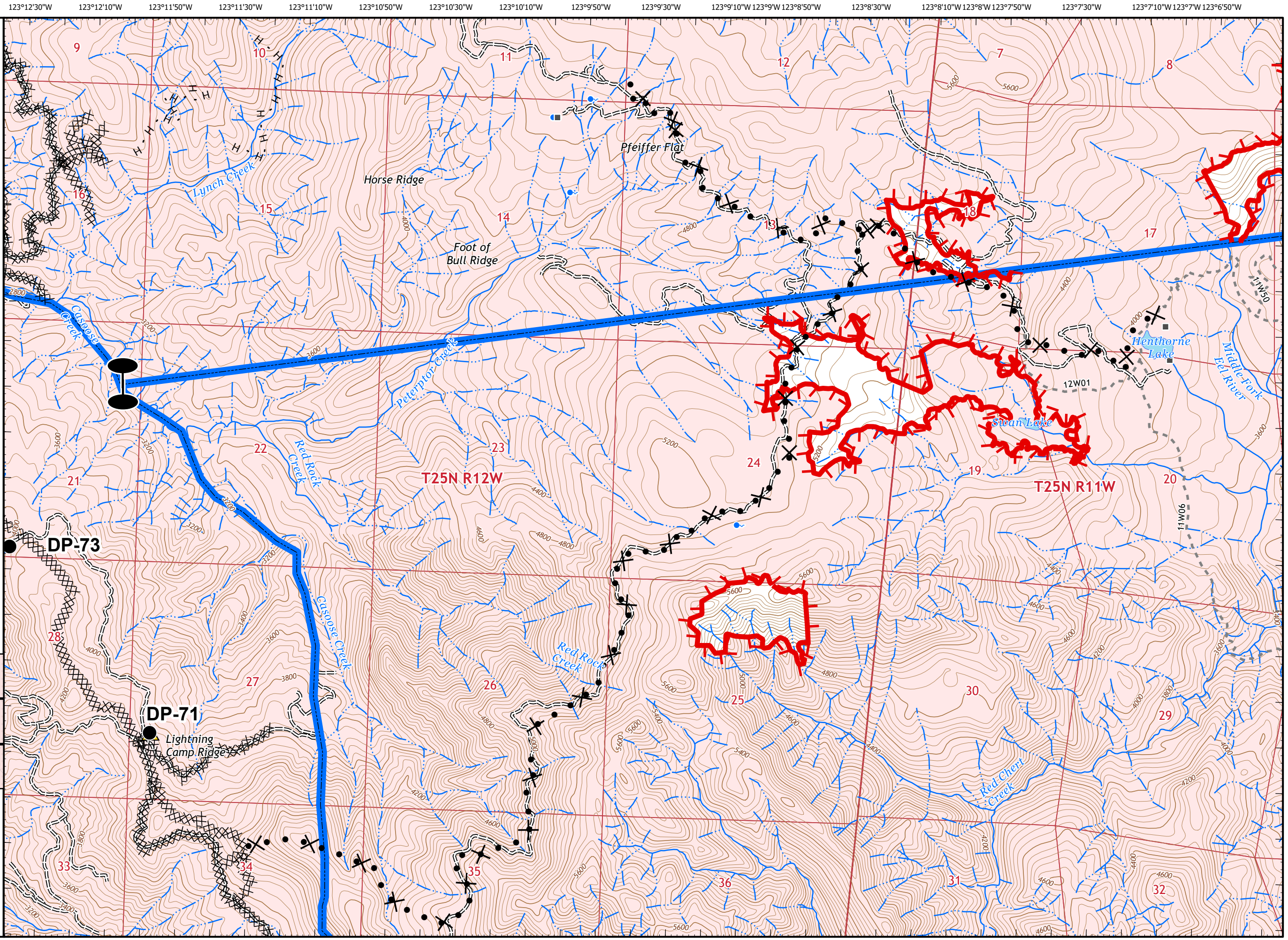


Miles

0 0.25 0.5

1:24,000

CALFIRE GIS  
10/10/2020  
00:09 hrs













# IAP MAP

August Complex  
West Zone

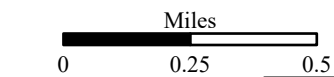
CA-MEU-10843  
October 10, 2020  
0700 - 0700 NAD 83  
Page 4 of 18  
South Zone

## Branch 7/9

-  Zone Boundary
-  Wildfire Daily Fire Perimeter
-  Uncontrolled Fire Edge
-  Proposed Dozer Line
-  Mobile Weather Unit
-  Structures

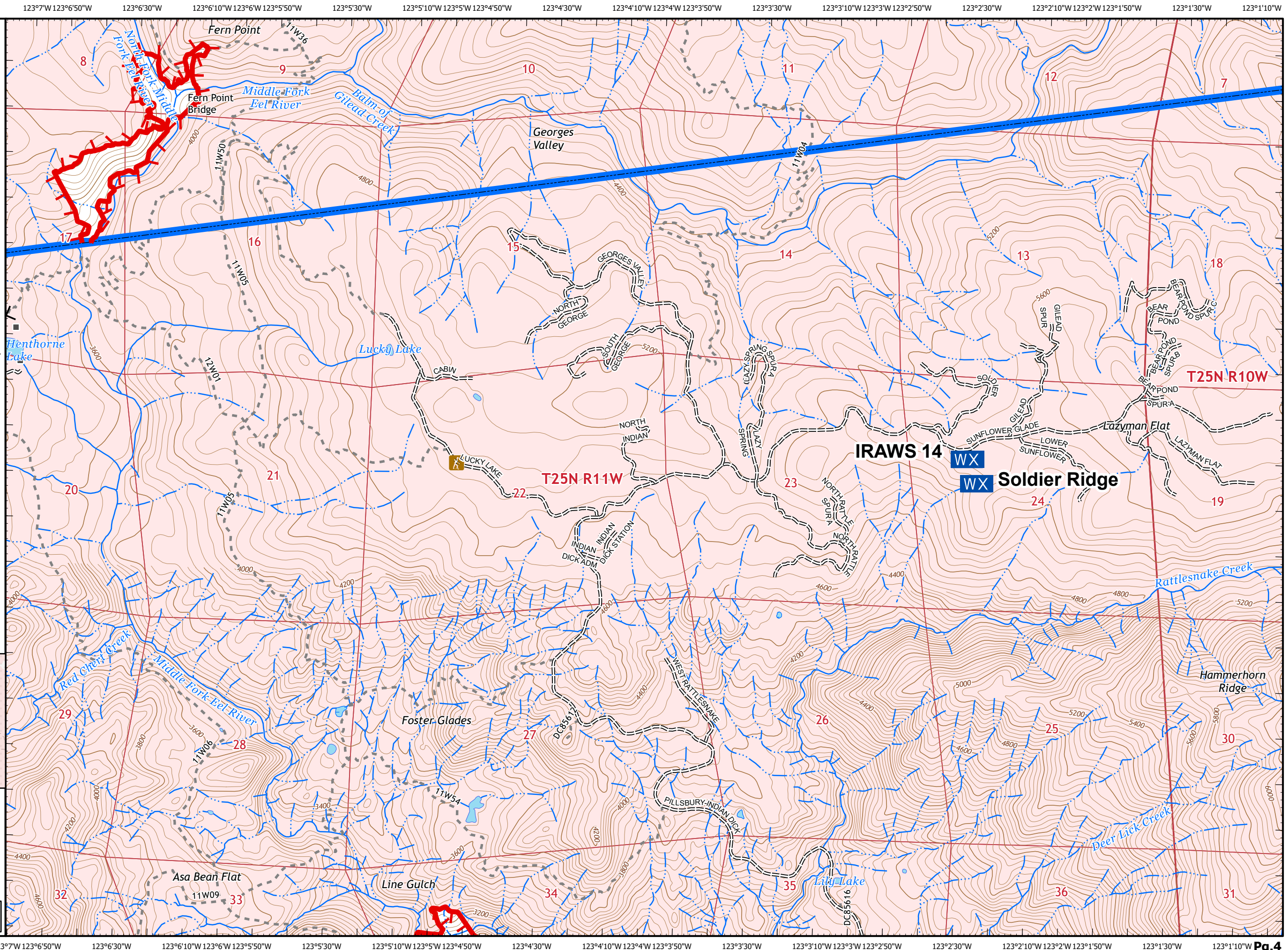
### Adjacent Pages

|       |       |
|-------|-------|
| pg. 3 | pg. 4 |
| pg. 7 | pg. 8 |



1:24,000

CALFIRE GIS  
10/10/2020  
00:09 hrs







# IAP MAP

## August Complex West Zone

CA-MEU-10843  
October 10, 2020  
0700 - 0700 NAD 83  
Page 5 of 18  
Branch 9 Div EE

### Branch 7/9

- XX XX Completed Dozer Line
- R · Road as Completed Line
- X· Proposed Dozer Line
- Drop Point
- Structures

### Adjacent Pages

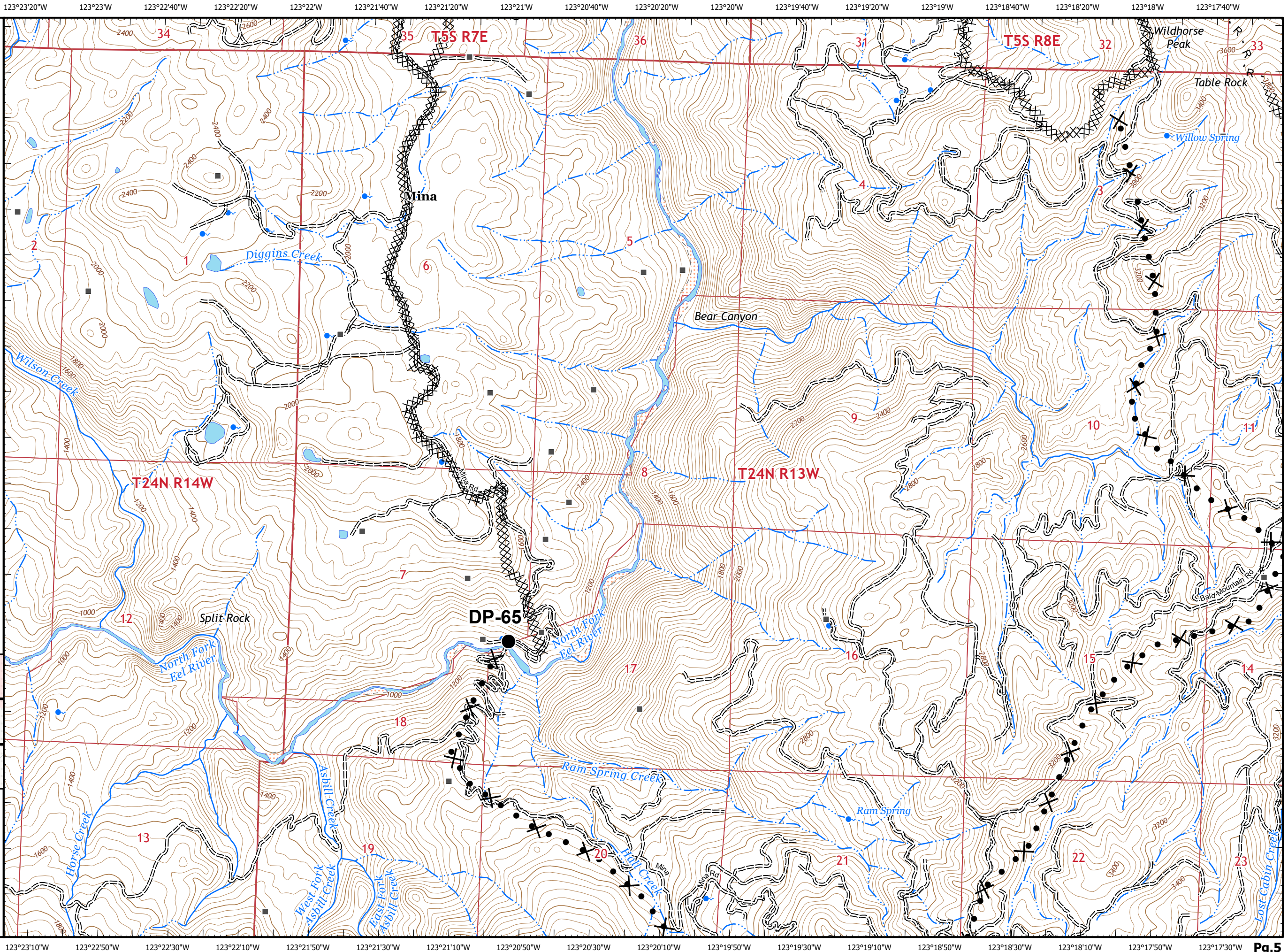
|       |       |
|-------|-------|
| pg. 1 | pg. 2 |
| pg. 5 | pg. 6 |
|       | pg. 9 |



Miles  
0 0.25 0.5

1:24,000

CALFIRE GIS  
10/10/2020  
00:10 hrs







# IAP MAP

## August Complex West Zone

CA-MEU-10843  
October 10, 2020  
0700 - 0700 NAD 83  
Page 6 of 18  
Branch 7/9 Div U

### Branch 7/9

- Wildfire Daily Fire Perimeter
- Contained Line
- Completed Dozer Line
- Road as Completed Line
- Proposed Dozer Line
- Dip Site
- Drop Point
- Structures

### Adjacent Pages

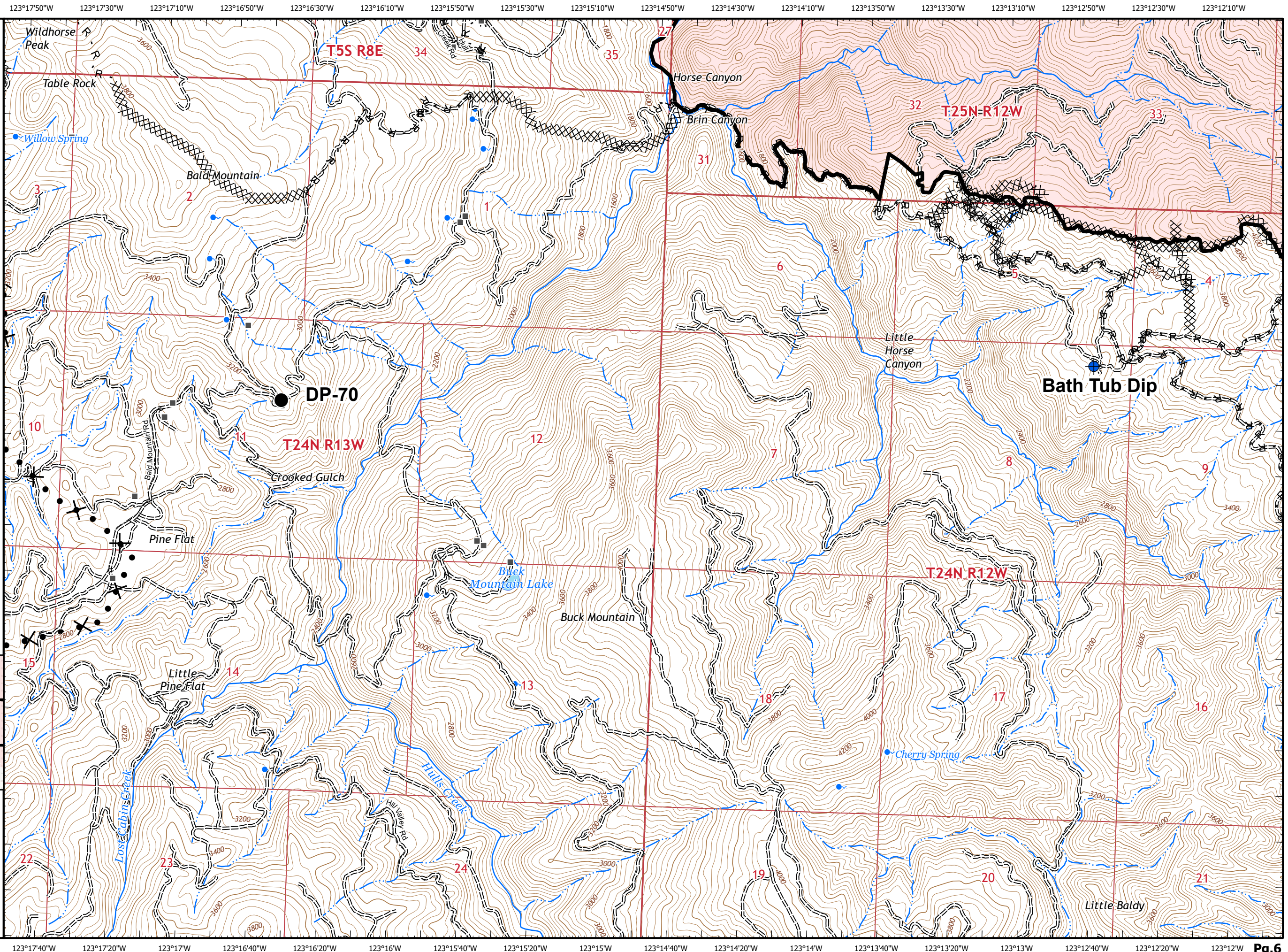
|       |       |        |
|-------|-------|--------|
| pg. 1 | pg. 2 | pg. 3  |
| pg. 5 | pg. 6 | pg. 7  |
|       | pg. 9 | pg. 10 |



Miles  
0 0.25 0.5

1:24,000

CALFIRE GIS  
10/10/2020  
00:10 hrs

















# IAP MAP

## August Complex West Zone

CA-MEU-10843  
October 10, 2020  
0700 - 0700 NAD 83  
Page 7 of 18  
Branch 7/9 Div U/Y

### Branch 7/9

-  Zone Boundary
-  Wildfire Daily Fire Perimeter
-  Uncontrolled Fire Edge
-  Contained Line
-  Completed Dozer Line
-  Road as Completed Line
-  Proposed Dozer Line
-  Dip Site
-  Drop Point
-  Branch Break

### Adjacent Pages

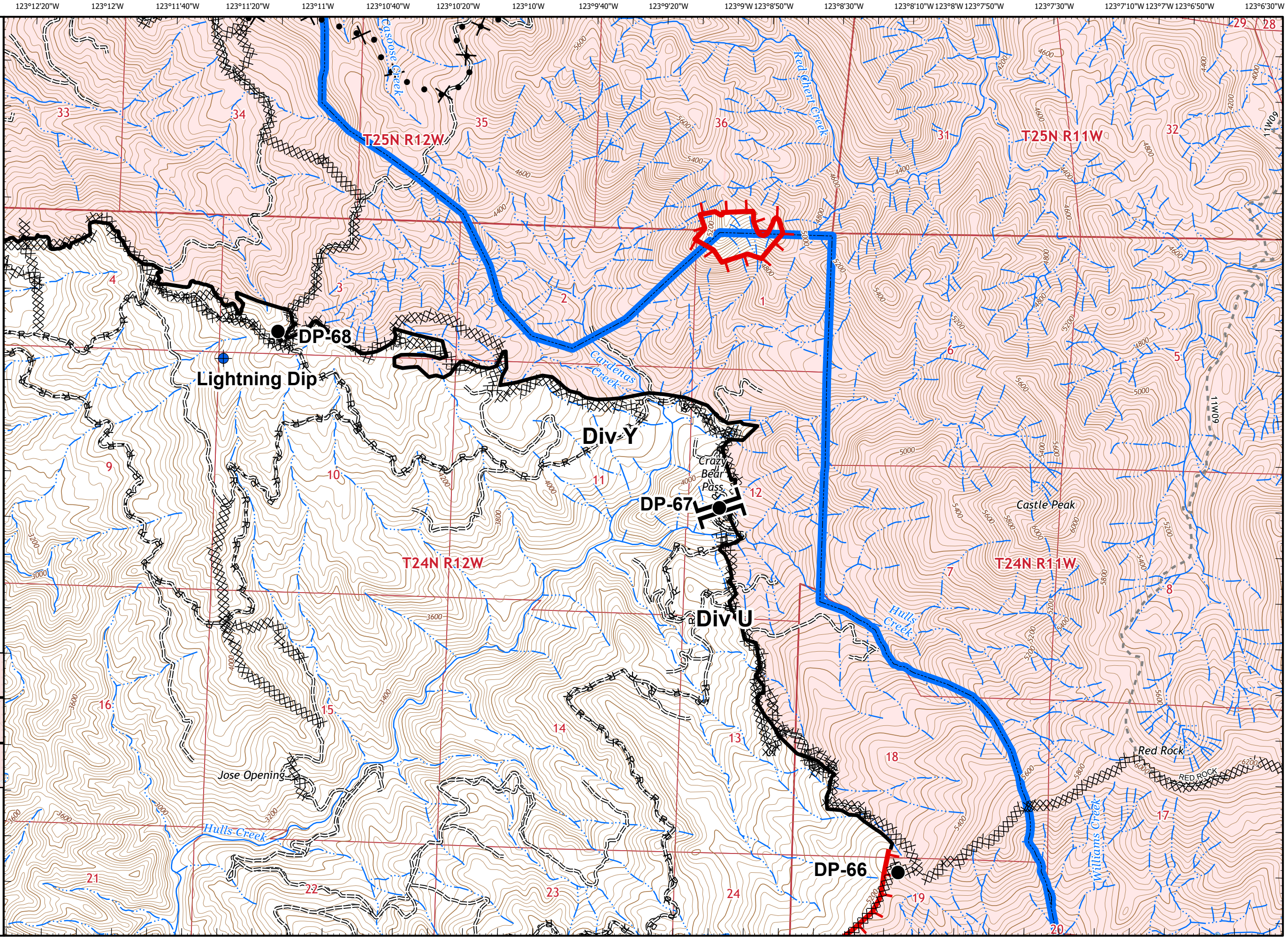
|       |        |        |
|-------|--------|--------|
| pg. 2 | pg. 3  | pg. 4  |
| pg. 6 | pg. 7  | pg. 8  |
| pg. 9 | pg. 10 | pg. 11 |



Miles  
0 0.25 0.5

1:24,000

CALFIRE GIS  
10/10/2020  
00:10 hrs







# IAP MAP

## August Complex West Zone

CA-MEU-10843  
October 10, 2020  
0700 - 0700 NAD 83  
Page 8 of 18  
Branch 7 Div U/Y

### Branch 7/9

- Wildfire Daily Fire Perimeter
- Uncontrolled Fire Edge
- Completed Dozer Line
- Dip Site
- Structures

### Adjacent Pages

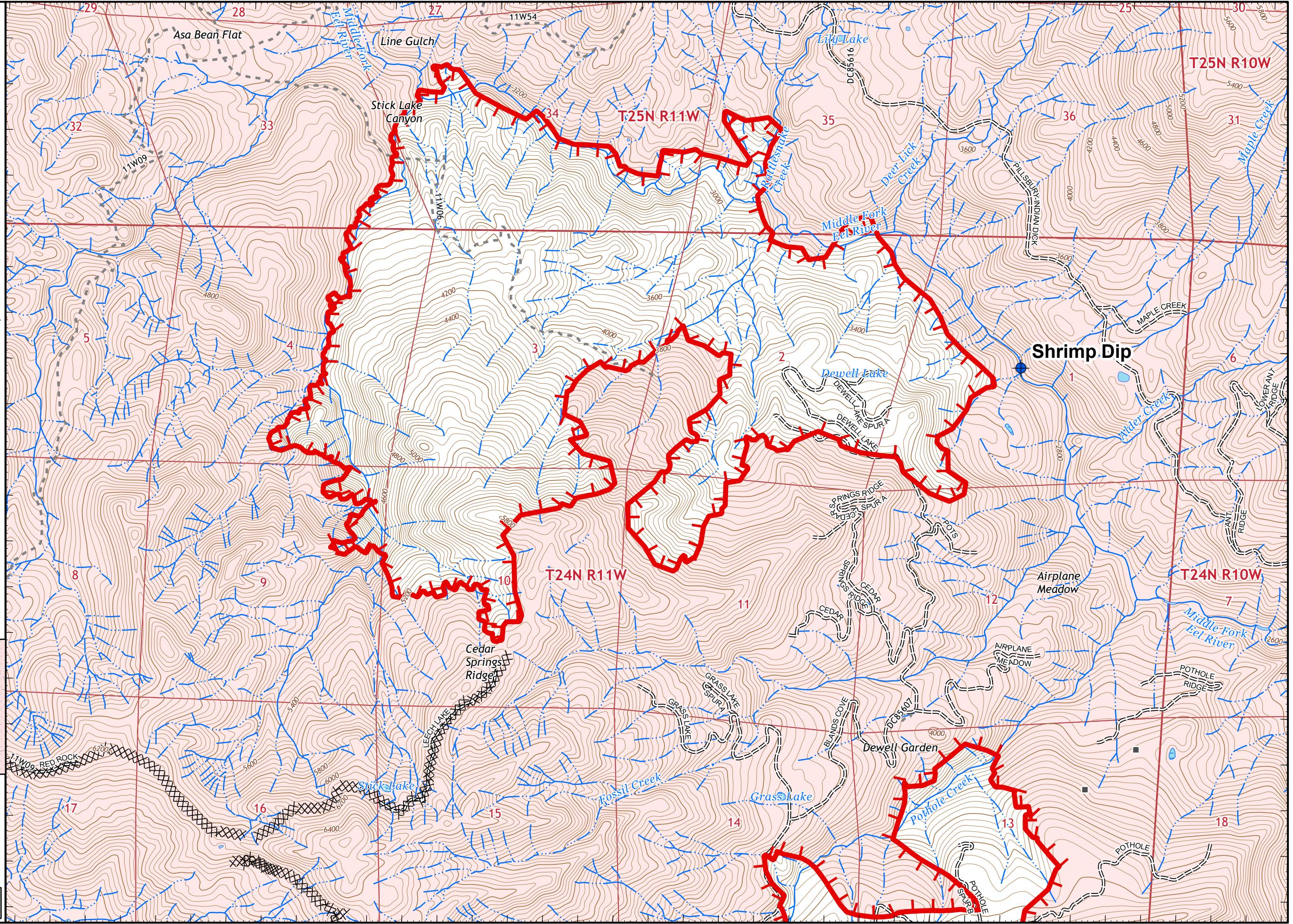
|        |              |
|--------|--------------|
| pg. 3  | pg. 4        |
| pg. 7  | <b>pg. 8</b> |
| pg. 10 | pg. 11       |



Miles  
0 0.25 0.5

1:24,000

CALFIRE GIS  
10/10/2020  
00:11 hrs







# IAP MAP

August Complex  
West Zone

CA-MEU-10843  
October 10, 2020  
0700 - 0700 NAD 83  
Page 9 of 18  
Branch 7 Div S/U

Branch 7/9

XX XX Completed Dozer Line

### Adjacent Pages

|        |        |        |
|--------|--------|--------|
| pg. 5  | pg. 6  | pg. 7  |
|        | pg. 9  | pg. 10 |
| pg. 12 | pg. 13 | pg. 13 |

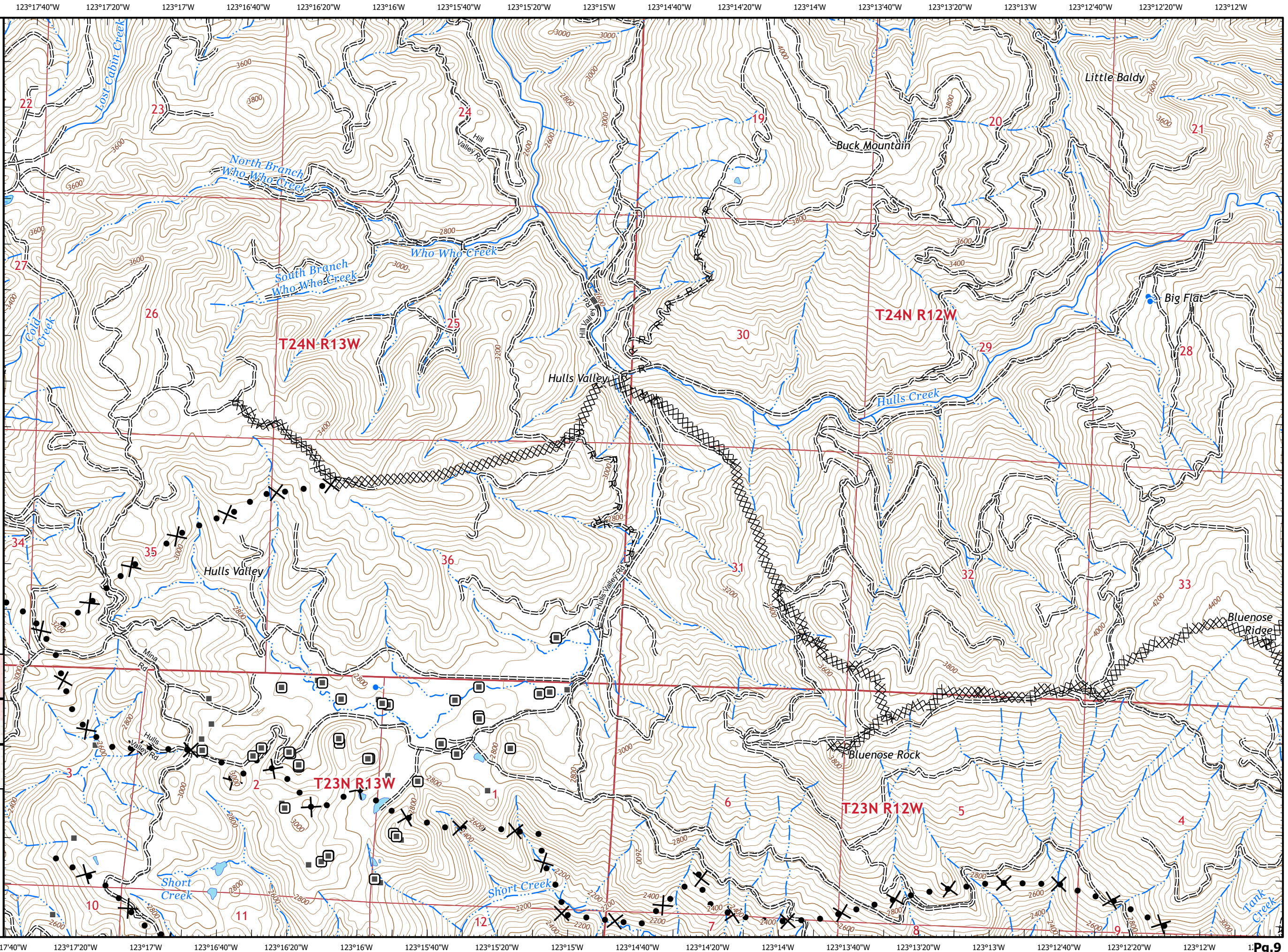


Miles

0 0.25 0.5

1:24,000

CALFIRE GIS  
10/10/2020  
00:11 hrs

















# IAP MAP

## August Complex West Zone

CA-MEU-10843  
October 10, 2020  
0700 - 0700 NAD 83  
Page 10 of 18  
Branch 7 Div S/U

### Branch 7/9

-  Zone Boundary
-  Wildfire Daily Fire Perimeter
-  Uncontrolled Fire Edge
-  Contained Line
-  Completed Dozer Line
-  Road as Completed Line
-  Proposed Dozer Line
-  Drop Point
-  Division Break
-  Structures

### Adjacent Pages

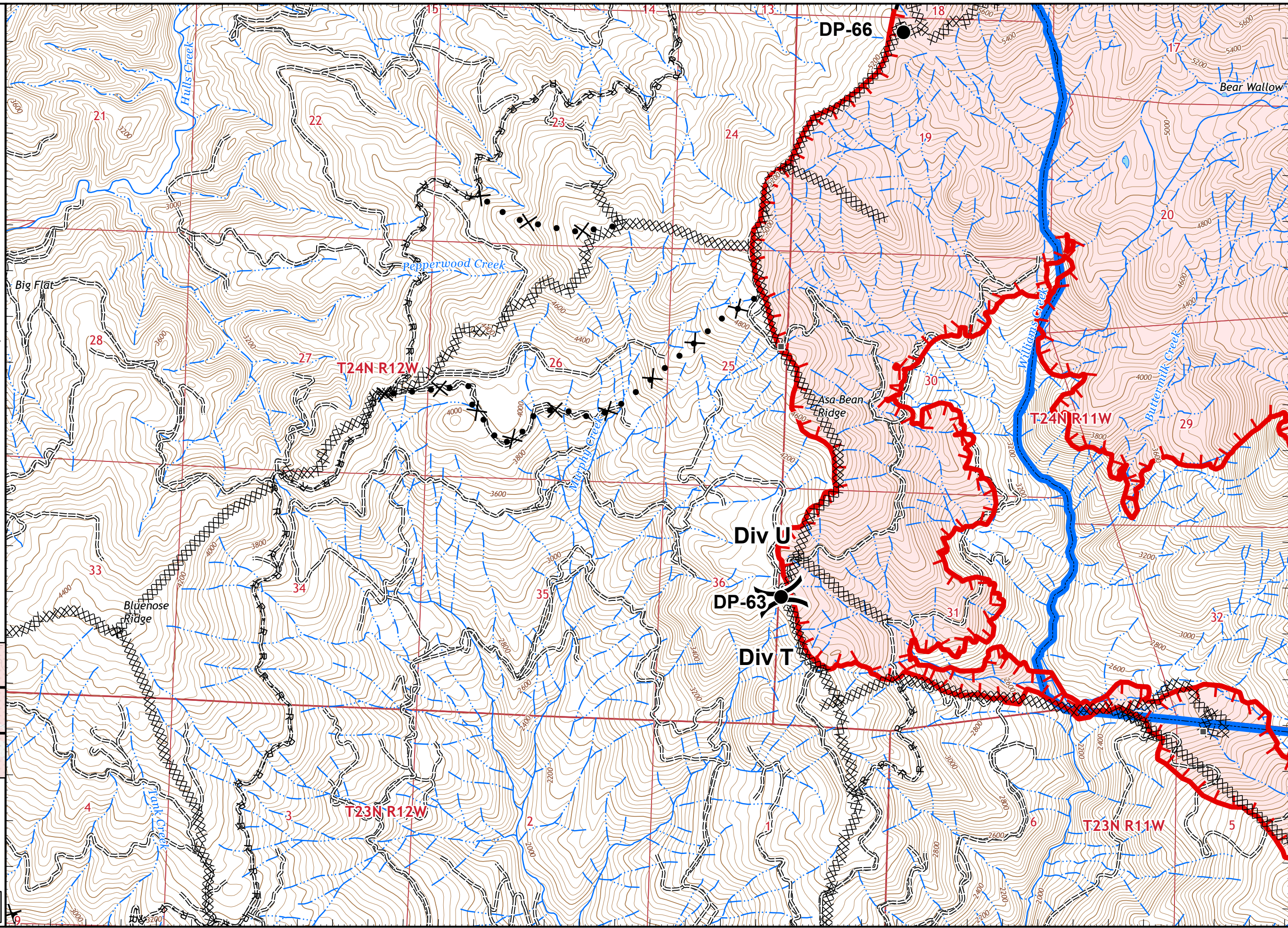
|        |                             |        |
|--------|-----------------------------|--------|
| pg. 6  | pg. 7                       | pg. 8  |
| pg. 9  | pg. 10                      | pg. 11 |
| pg. 12 | Round Valley West<br>pg. 13 | pg. 14 |



Miles  
0 0.25 0.5

1:24,000

CALFIRE GIS  
10/10/2020  
00:11 hrs







# IAP MAP

## August Complex West Zone


CA-MEU-10843  
October 10, 2020  
0700 - 0700 NAD 83  
Page 11 of 18  
Branch 7 Div S/U

### Branch 7/9

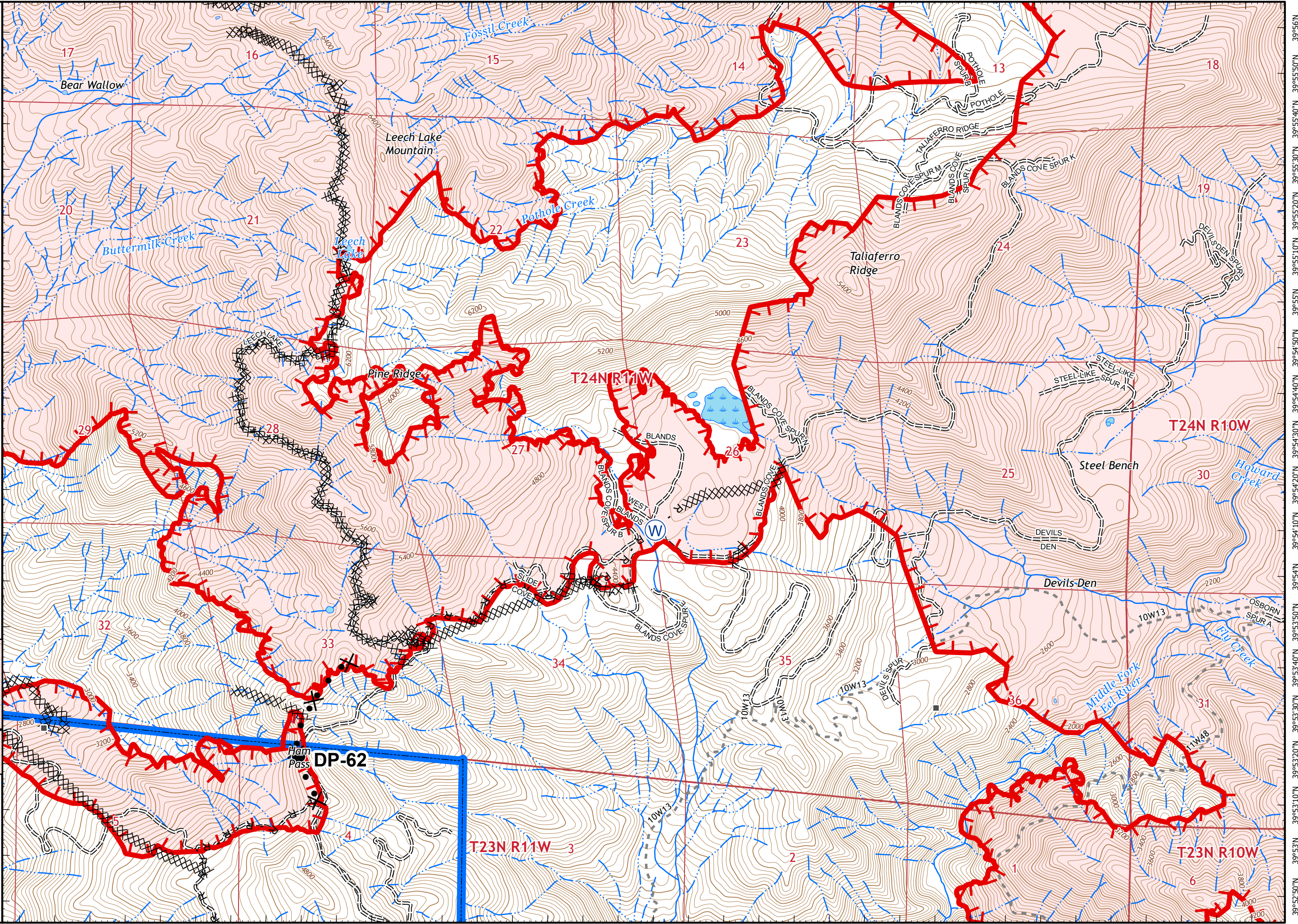
- Zone Boundary
- Wildfire Daily Fire Perimeter
- Uncontrolled Fire Edge
- Completed Dozer Line
- Road as Completed Line
- Proposed Dozer Line
- Drop Point
- Water Source
- Structures

### Adjacent Pages

|        |        |        |
|--------|--------|--------|
| pg. 7  | pg. 8  |        |
| pg. 10 | pg. 11 |        |
| pg. 13 | pg. 14 | pg. 15 |



0 0.25 0.5  
Miles  
1:24,000  
CALFIRE GIS  
10/10/2020  
00:12 hrs







# IAP MAP

August Complex  
West Zone

CA-MEU-10843  
October 10, 2020  
0700 - 0700 NAD 83  
Page 12 of 18  
Branch 7 Div S/U

Branch 7/9

XX XX Completed Dozer Line

### Adjacent Pages

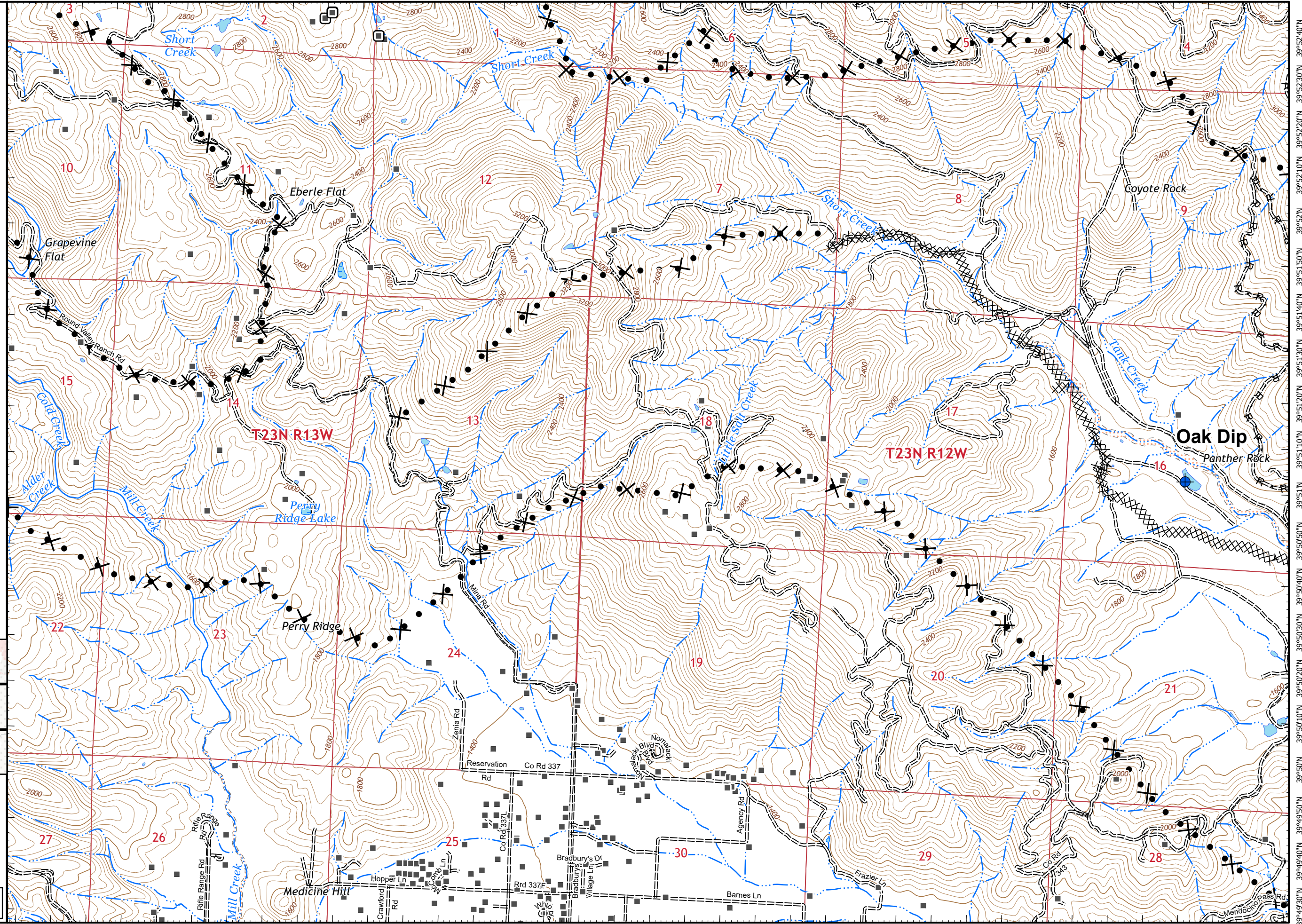
|        |        |
|--------|--------|
| pg. 9  | pg. 10 |
| pg. 12 | pg. 13 |
| pg. 16 | pg. 17 |



Miles  
0 0.25 0.5

1:24,000

CALFIRE GIS  
10/10/2020  
00:12 hrs







# IAP MAP

## August Complex West Zone

CA-MEU-10843  
October 10, 2020  
0700 - 0700 NAD 83  
Page 13 of 18  
Branch 7 Div S/U

### Branch 7/9

- Wildfire Daily Fire Perimeter
- Uncontrolled Fire Edge
- Completed Dozer Line
- Road as Completed Line
- Proposed Dozer Line
- Dip Site
- Drop Point
- Safety Zone
- Water Source
- Branch Break
- Structures

### Adjacent Pages

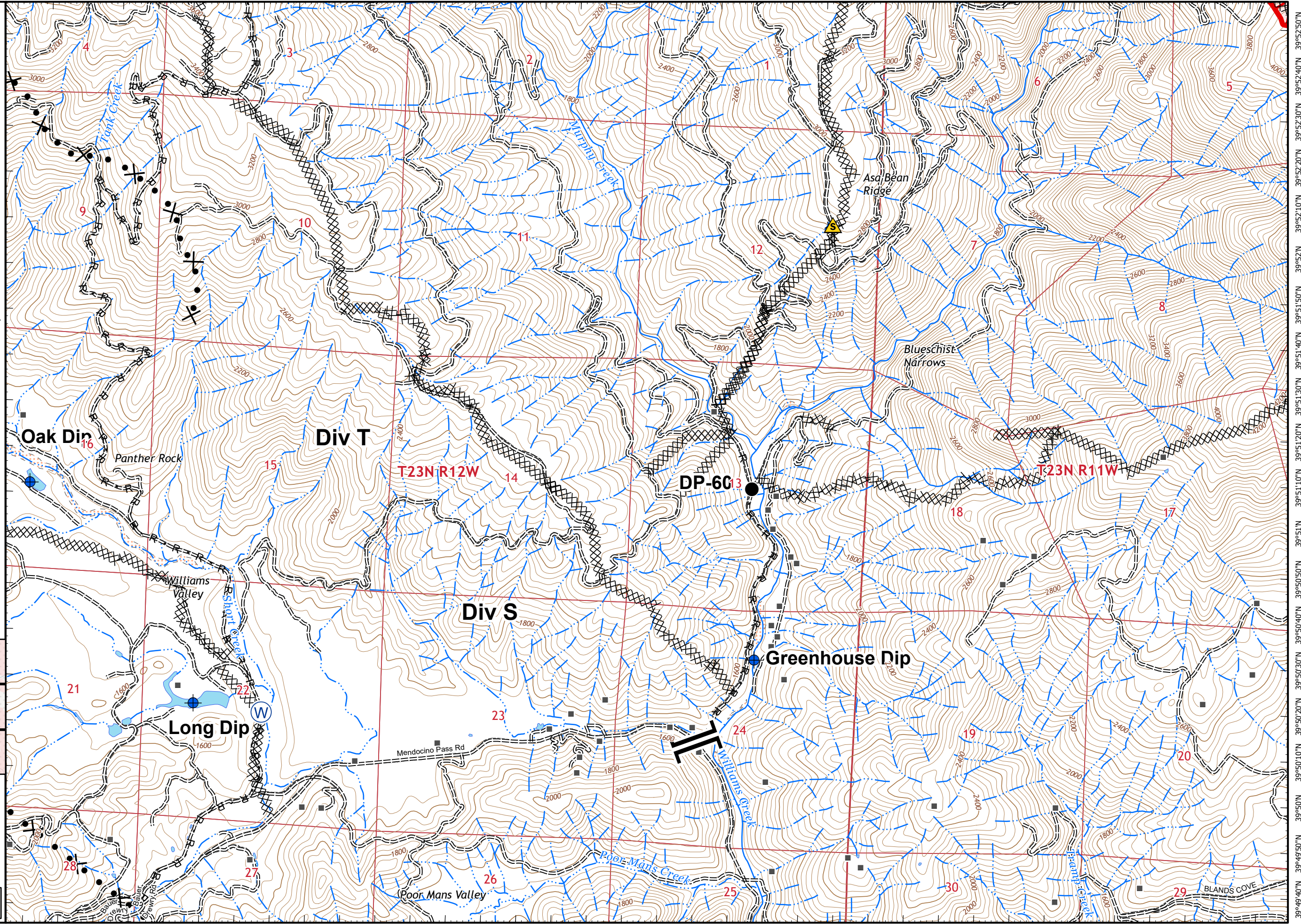
|        |        |        |
|--------|--------|--------|
| pg. 9  | pg. 10 | pg. 11 |
| pg. 12 | pg. 13 | pg. 14 |
| pg. 16 | pg. 17 | pg. 18 |

Compass rose showing North, South, East, West.

Scale bar: 0 to 0.5 Miles

1:24,000

CALFIRE GIS  
10/10/2020  
00:12 hrs



















# IAP MAP

## August Complex West Zone

CA-MEU-10843  
October 10, 2020  
0700 - 0700 NAD 83  
Page 14 of 18  
Branch 7 Div S

### Branch 7/9

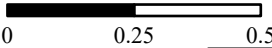
-  Zone Boundary
-  Wildfire Daily Fire Perimeter
-  Uncontrolled Fire Edge
-  Contained Line
-  Completed Dozer Line
-  Completed Hand Line
-  Road as Completed Line
-  Proposed Dozer Line
-  Dip Site
-  Drop Point
-  Water Source
-  Structures

### Adjacent Pages

|        |        |        |
|--------|--------|--------|
| pg. 10 | pg. 11 |        |
| pg. 13 | pg. 14 | pg. 15 |
| pg. 17 | pg. 18 |        |

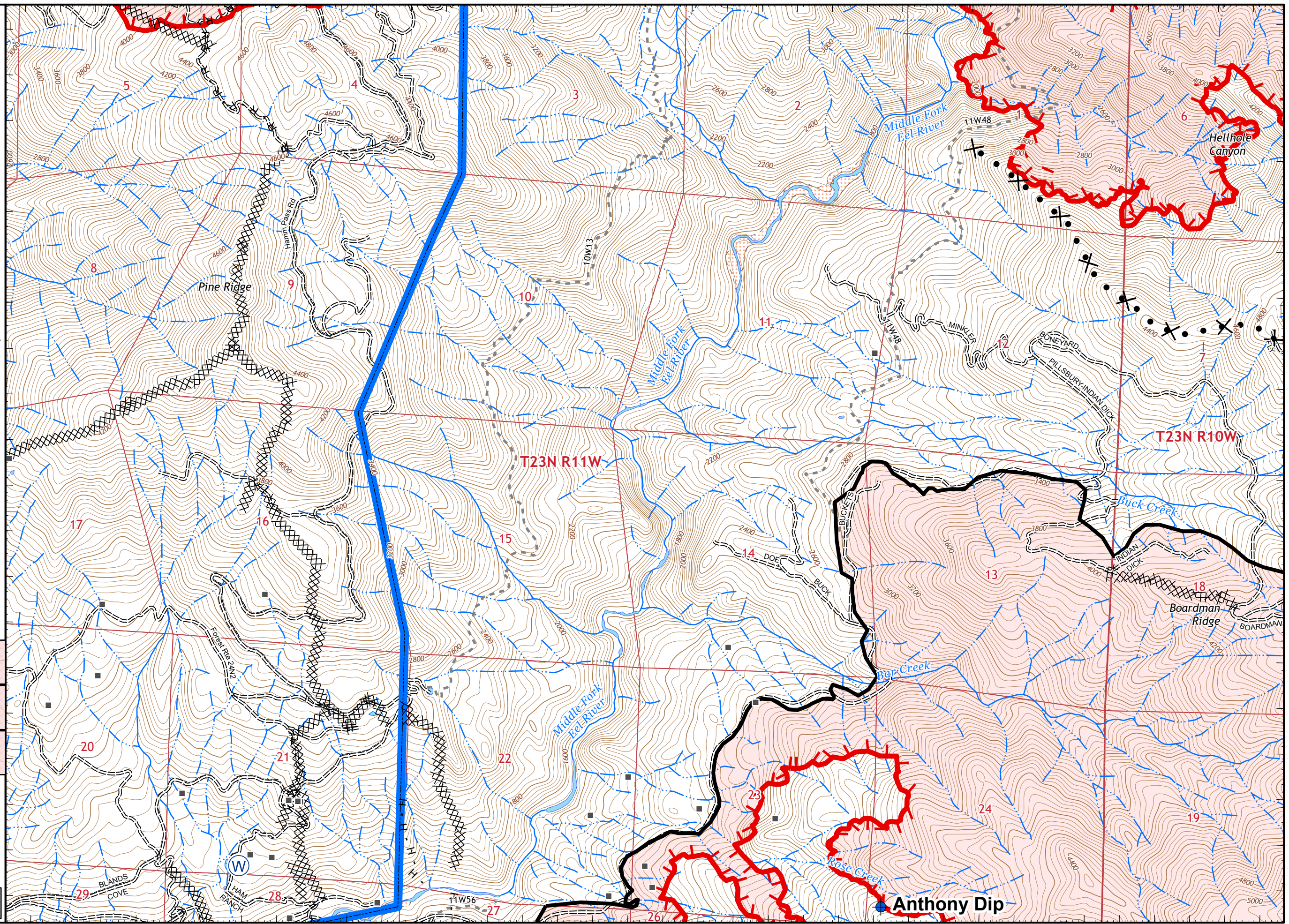


Miles



1:24,000

CALFIRE GIS  
10/10/2020  
00:13 hrs







# IAP MAP

## August Complex West Zone

CA-MEU-10843

October 10, 2020

0700 - 0700 NAD 83

Page 15 of 18

South Zone

Branch 7/9

- Wildfire Daily Fire Perimeter
- Uncontrolled Fire Edge
- Contained Line
- Completed Dozer Line
- Completed Hand Line
- Proposed Dozer Line
- Dip Site
- Drop Point
- Helispot
- Repeater
- Water Source
- Structures

### Adjacent Pages

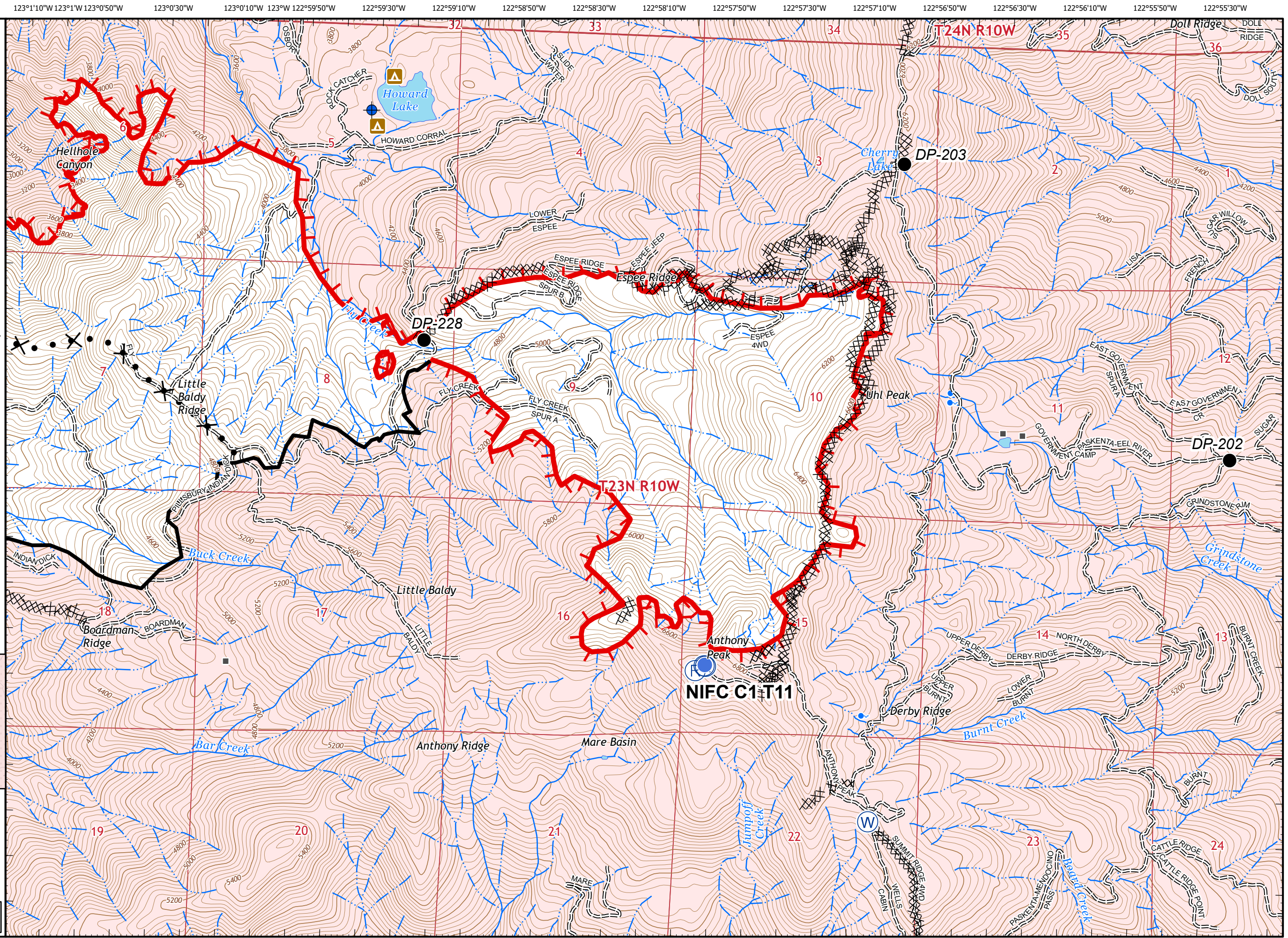
|        |        |
|--------|--------|
| pg. 11 |        |
| pg. 14 | pg. 15 |
| pg. 18 |        |



Miles  
0 0.25 0.5

1:24,000

CAL FIRE GIS  
10/10/2020  
00:13 hrs







# IAP MAP

## August Complex West Zone

CA-MEU-10843  
October 10, 2020  
0700 - 0700 NAD 83  
Page 16 of 18  
Branch 5 Div S

### Branch 7/9

- R - Road as Completed Line
- X - Proposed Dozer Line
- ⊙ - Camp
- 🛑 - Retardant/Mud Pit
- - Structures

### Adjacent Pages

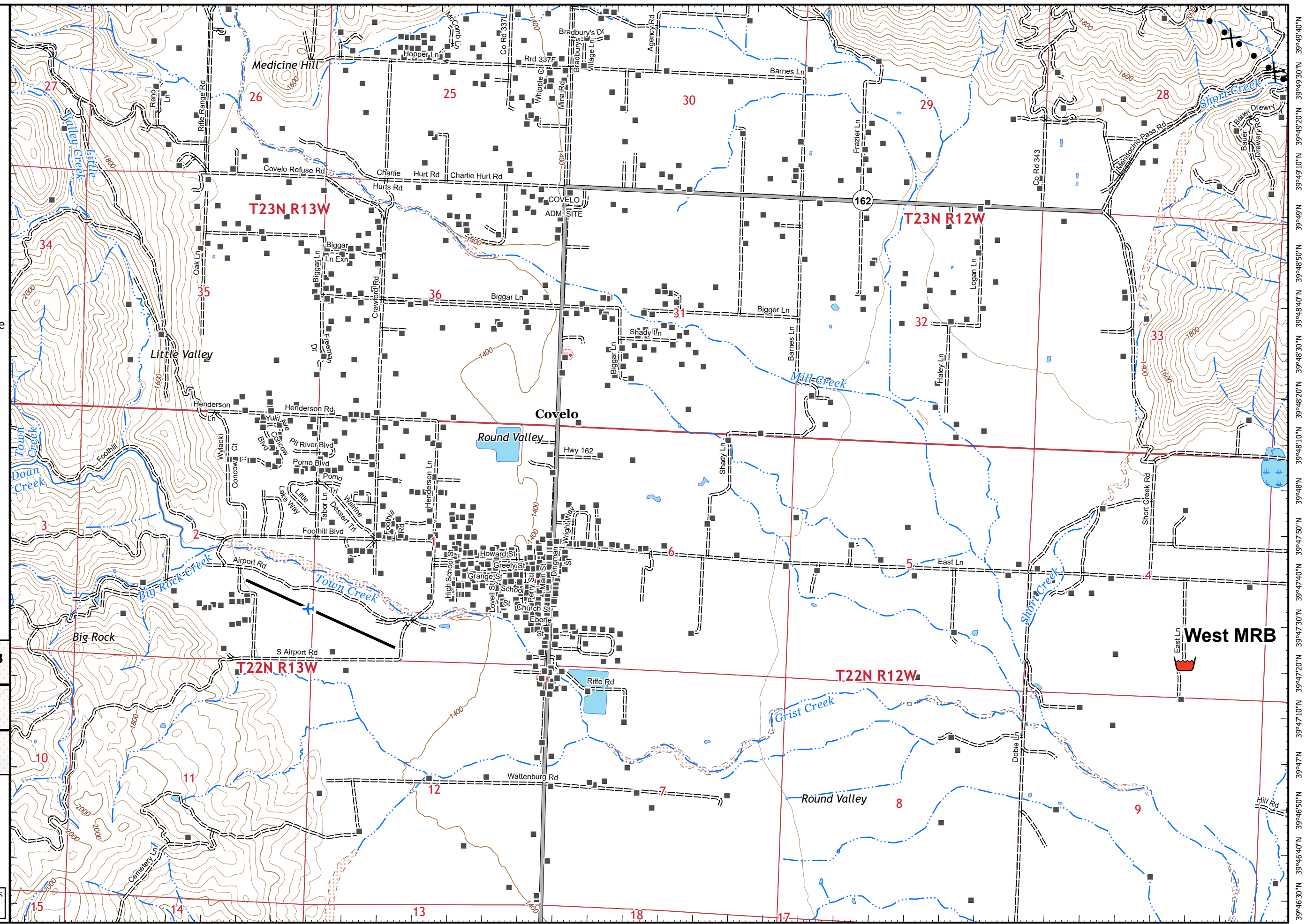
|        |                   |
|--------|-------------------|
| pg. 12 | Valley Res pg. 13 |
| pg. 16 | pg. 17            |



Miles  
0 0.25 0.5

1:24,000

CALFIRE GIS  
10/10/2020  
00:14 hrs







# IAP MAP

August Complex  
West Zone

CA-MEU-10843  
October 10, 2020  
0700 - 0700 NAD 83  
Page 17 of 18  
Branch 5 Div S

## Branch 7/9

- XX XX Completed Dozer Line
- R · Road as Completed Line
- X· Proposed Dozer Line
- █ Escape Route
- Retardant/Mud Pit
- Structures

### Adjacent Pages

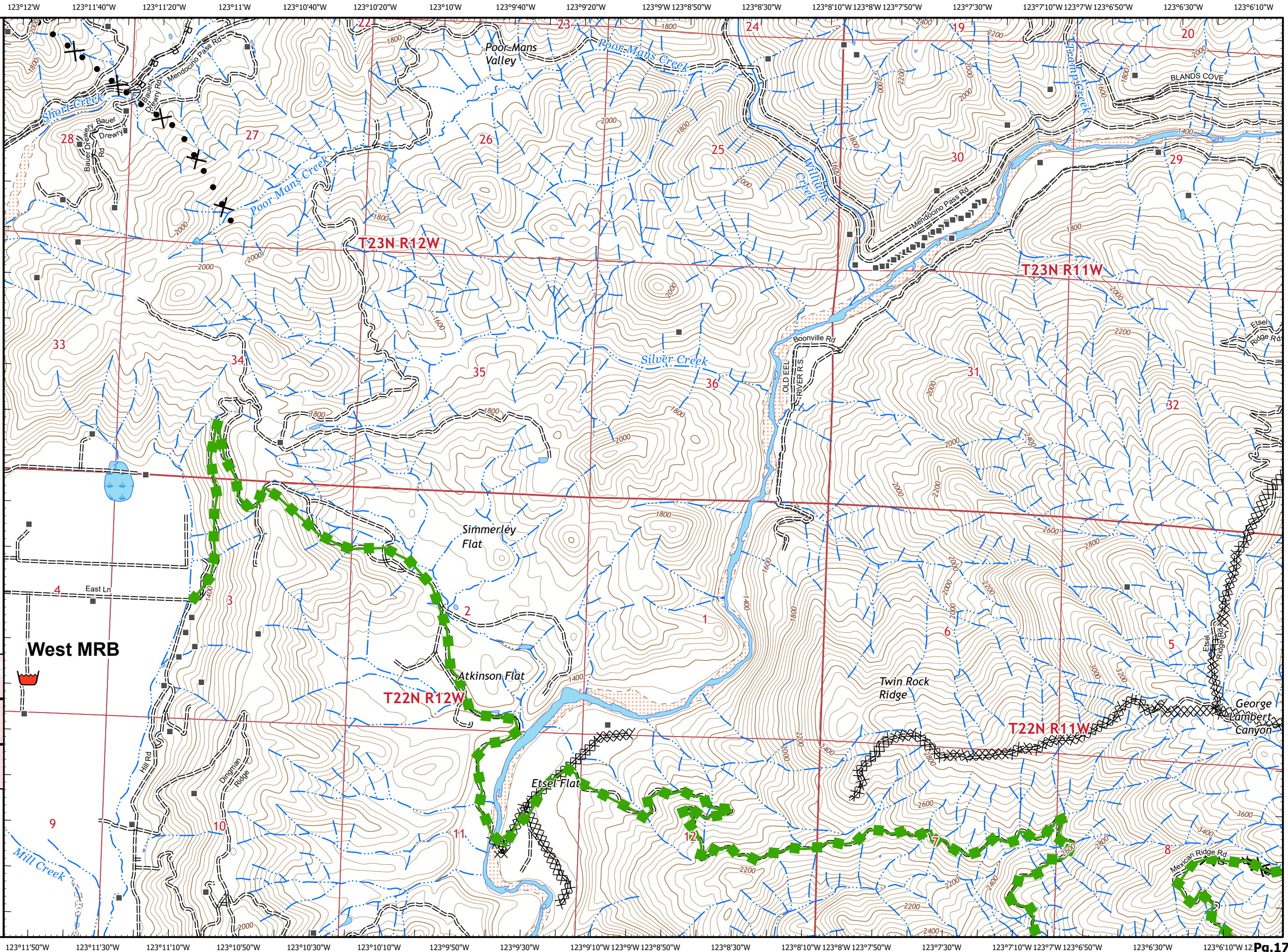
|        |        |        |        |
|--------|--------|--------|--------|
| pg. 12 | Valley | pg. 13 | pg. 14 |
| pg. 16 | pg. 17 | pg. 18 |        |



Miles  
0 0.25 0.5

1:24,000

CALFIRE GIS  
10/10/2020  
00:14 hrs







# IAP MAP

## August Complex West Zone

CA-MEU-10843















October 10, 2020

0700 - 0700 NAD 83

Page 18 of 18

Branch 5 Div S

### Branch 7/9

-  Zone Boundary
-  Wildfire Daily Fire Perimeter
-  Uncontrolled Fire Edge
-  Contained Line
-  Completed Dozer Line
-  Completed Hand Line
-  Road as Completed Line
-  Proposed Dozer Line
-  Escape Route
-  Dip Site
-  Drop Point
-  Mobile Weather Unit
-  Water Source
-  Structures

### Adjacent Pages

|                  |        |        |
|------------------|--------|--------|
| Valley<br>pg. 13 | pg. 14 | pg. 15 |
| pg. 17           | pg. 18 |        |



Miles

0 0.25 0.5

1:24,000

CALFIRE GIS  
10/10/2020  
00:14 hrs

