



IAP MAP

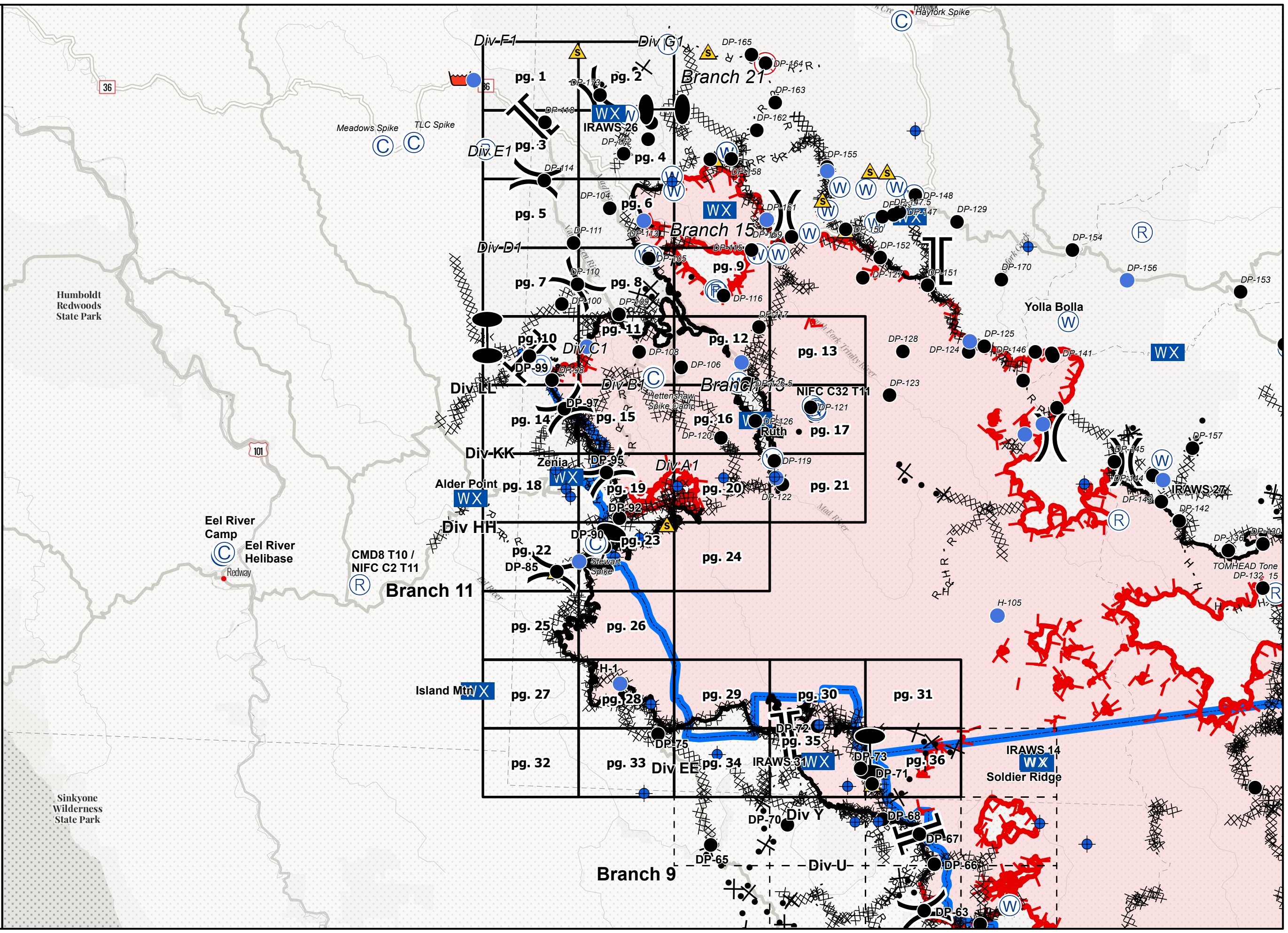
August Complex

West Zone

CA-MEU-10843
 October 13-16, 2020
 0700-0700
 Overview

Branch 11

- ⊙ Camp
- ⊕ Dip Site
- Drop Point
- ⊕ Helibase
- Helispot
- WX Mobile Weather Unit
- Ⓜ Repeater
- 🚒 Retardant/Mud Pit
- ⚠ Safety Zone
- ⊙ Staging Area
- W Water Source
- ⊙ Restricted Water Source
- Zone Break
-) Division Break
-] Branch Break
- ⊙ Camp
- ⊕ Dip Site
- Drop Point
- Helispot
- Ⓜ Repeater
- Zone Boundary
- Uncontrolled Fire Edge
- Contained Line
- XX Completed Dozer Line
- H Completed Hand Line
- R Road as Completed Line
- X Proposed Dozer Line
- Wildfire Daily Fire Perimeter





IAP MAP

August Complex
West Zone

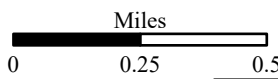
CA-MEU-10843
October 13-16, 2020
0700-0700
Page 1 of 36
North Zone Div F1

Branch 11

- Safety Zone
- Structures

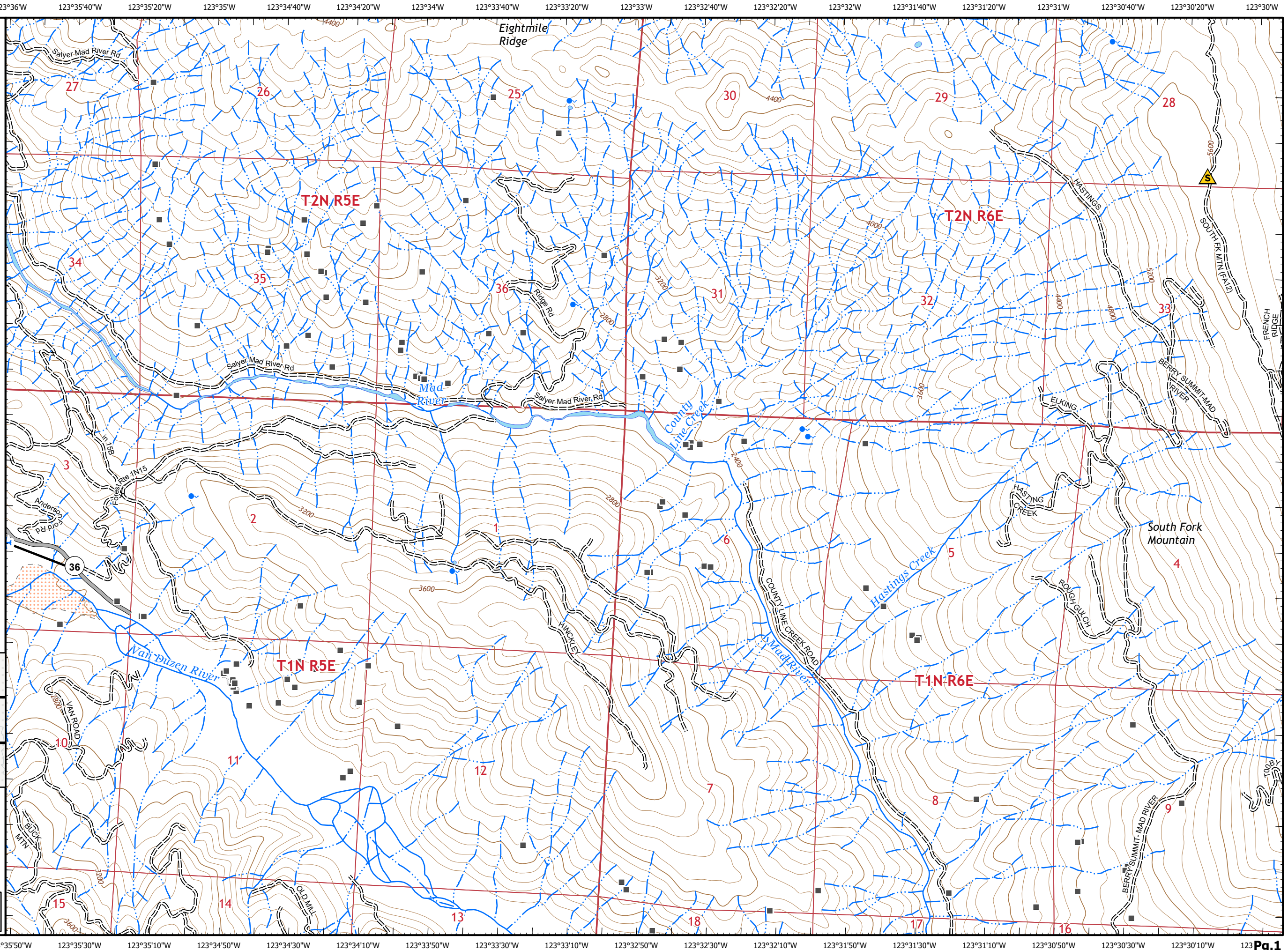
Adjacent Pages

| | |
|-------|-------|
| pg. 1 | pg. 2 |
| pg. 3 | pg. 4 |



1:24,000

CALFIRE GIS
NAD 83
10/12/2020
20:56 hrs





IAP MAP

August Complex West Zone



CA-MEU-10843
October 13-16, 2020
0700-0700
Page 2 of 36
North Zone Div G1

Branch 11

- Drop Point
- XX XX Completed Dozer Line
- R · Road as Completed Line
- X · Proposed Dozer Line
- Drop Point
- WX Mobile Weather Unit
- Ⓡ Repeater
- ▲ Safety Zone
- Ⓜ Water Source
- Zone Break
-) Division Break
- Structures

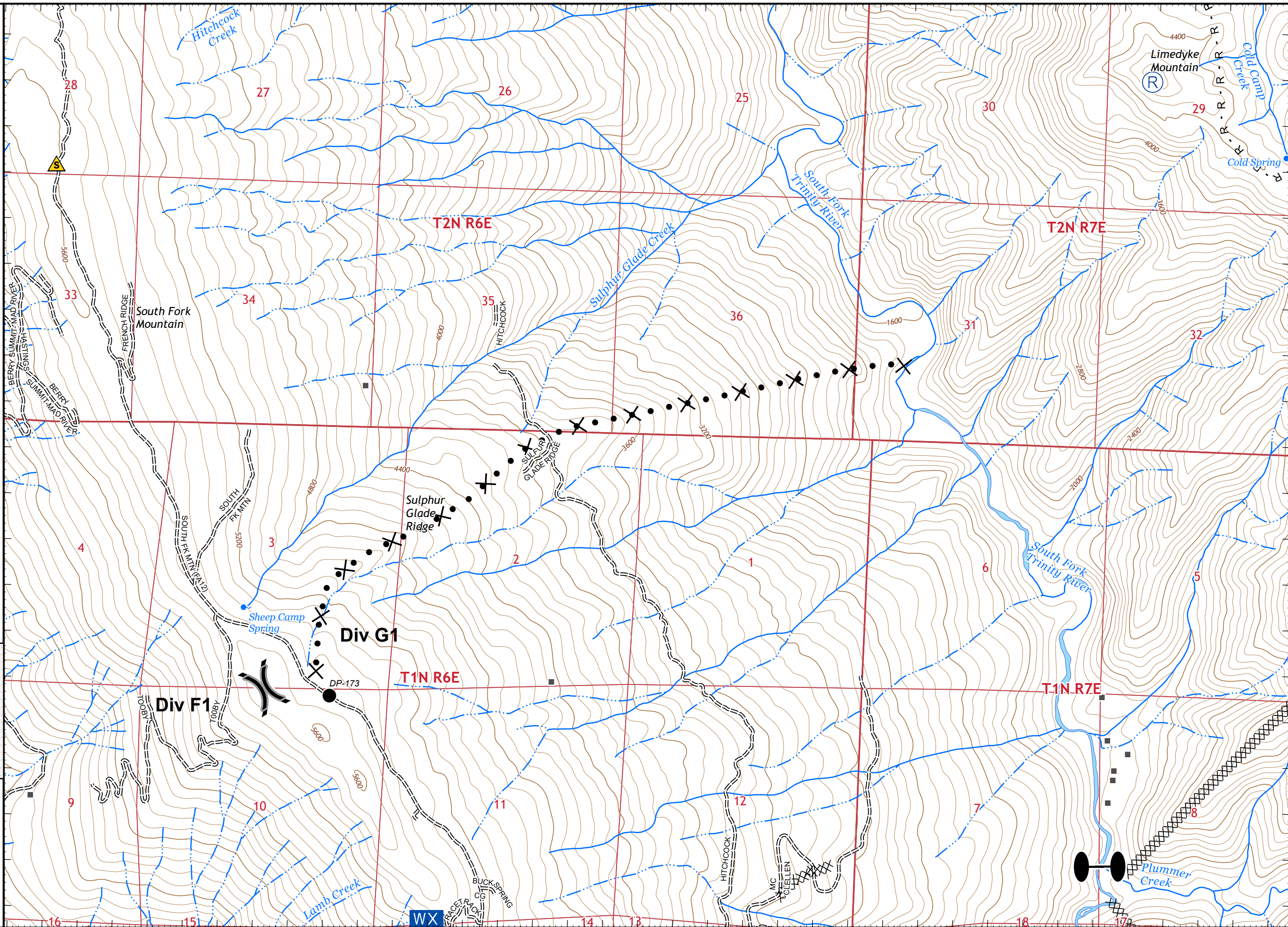
Adjacent Pages

| | |
|-------|-------|
| pg. 1 | pg. 2 |
| pg. 3 | pg. 4 |



1:24,000

CALFIRE GIS
NAD 83
10/12/2020
20:56 hrs





IAP MAP

August Complex West Zone


CA-MEU-10843
October 13-16, 2020
0700-0700
Page 3 of 36
North Zone Div E1

Branch 11

- Drop Point
- Drop Point
- Ⓜ Repeater
-) Division Break
- || Branch Break
- Structures

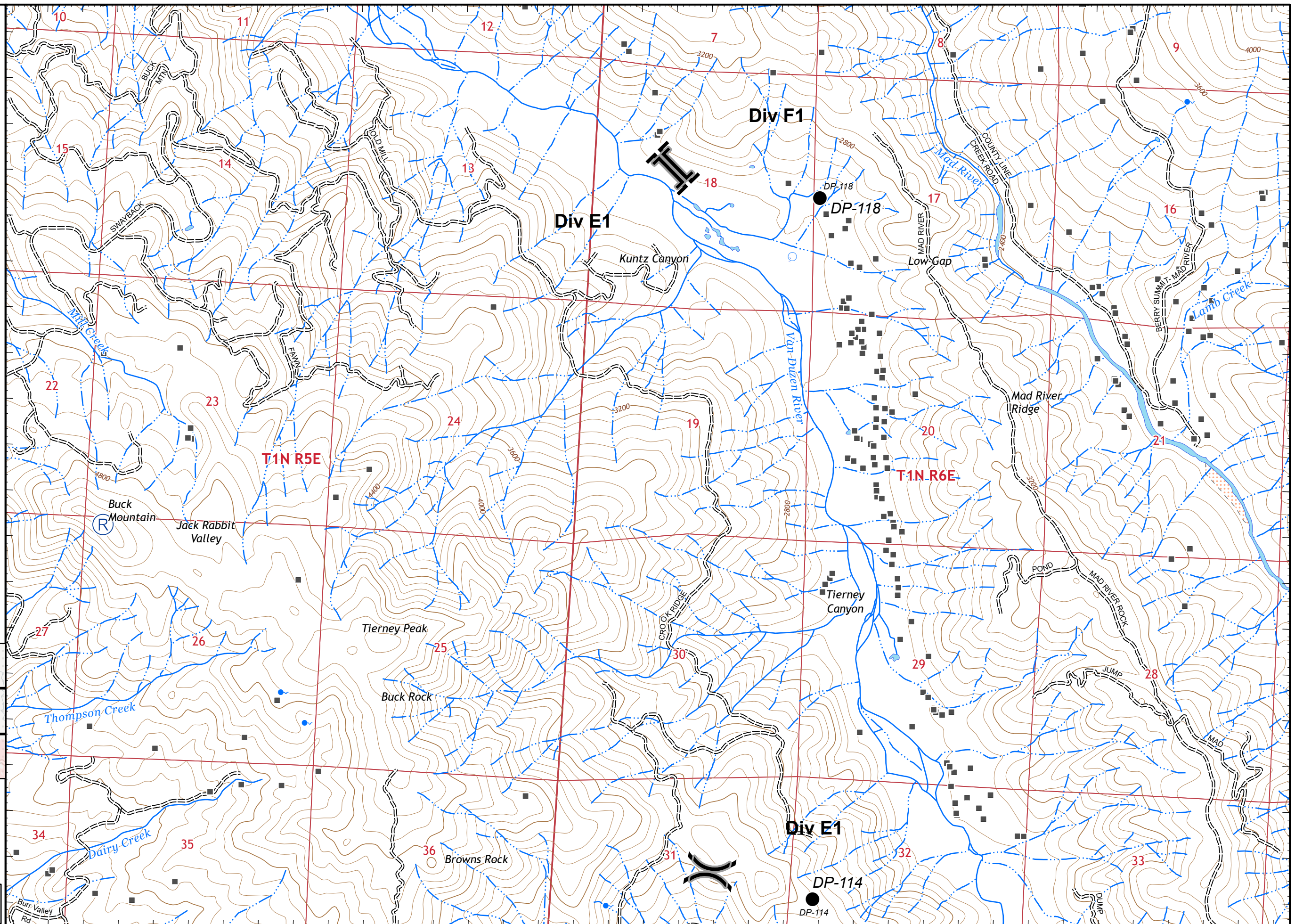
Adjacent Pages

| | |
|-------|-------|
| pg. 1 | pg. 2 |
| pg. 3 | pg. 4 |
| pg. 5 | pg. 6 |



1:24,000

CALFIRE GIS
NAD 83
10/12/2020
20:56 hrs





IAP MAP

August Complex West Zone

CA-MEU-10843

October 13-16, 2020

0700-0700

Page 4 of 36

North Zone Div E1/G1

Branch 11

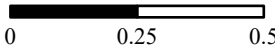
- Drop Point
- ▭ Wildfire Daily Fire Perimeter
- ▬ Uncontrolled Fire Edge
- ▬▬ Completed Dozer Line
- R Road as Completed Line
- ◆ Dip Site
- Drop Point
- WX Mobile Weather Unit
- W Water Source
- Zone Break
- Structures

Adjacent Pages

| | |
|-------|-------|
| pg. 1 | pg. 2 |
| pg. 3 | pg. 4 |
| pg. 5 | pg. 6 |

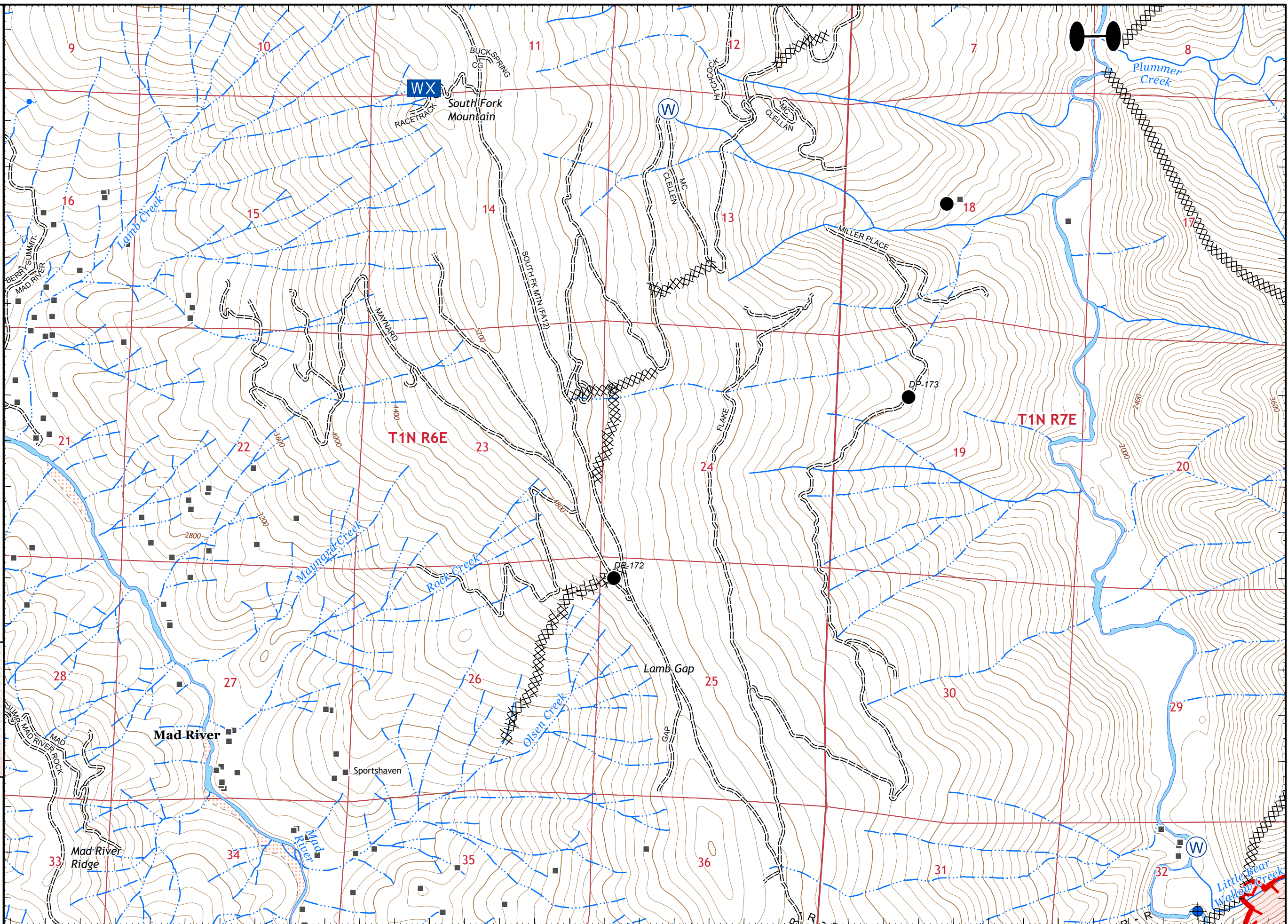


Miles



1:24,000

CALFIRE GIS
NAD 83
10/12/2020
20:57 hrs





IAP MAP

August Complex
West Zone

CA-MEU-10843
October 13-16, 2020
0700-0700
Page 5 of 36
NORTH ZONE Div E1

Branch 11

- Drop Point
- Drop Point
-) Division Break
- Structures

Adjacent Pages

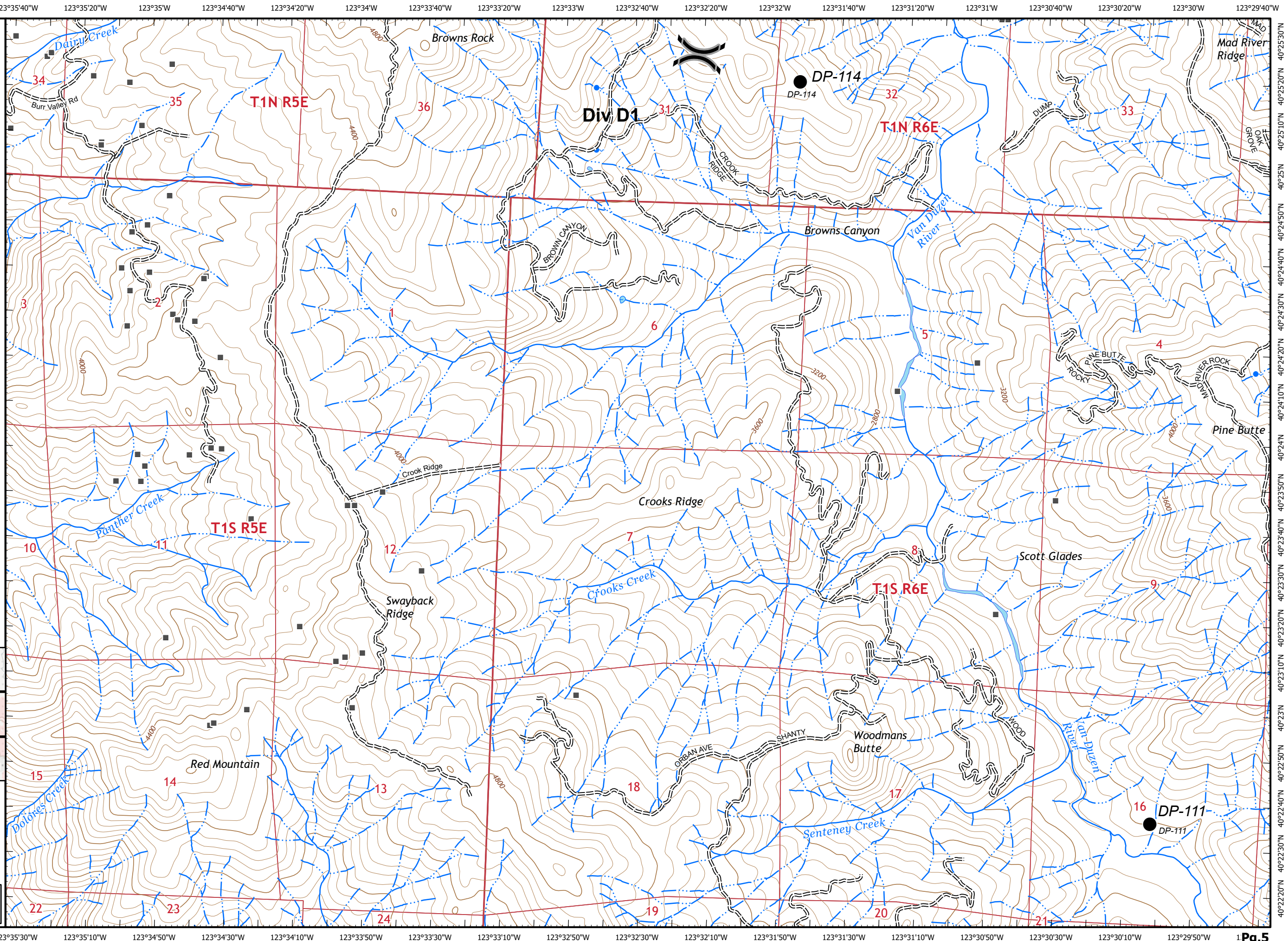
| | |
|-------|-------|
| pg. 3 | pg. 4 |
| pg. 5 | pg. 6 |
| pg. 7 | pg. 8 |



Miles
0 0.25 0.5

1:24,000

CALFIRE GIS
NAD 83
10/12/2020
20:57 hrs





IAP MAP

August Complex West Zone

CA-MEU-10843

October 13-16, 2020

0700-0700

Page 6 of 36


NORTH ZONE Div E1

Branch 11

- Drop Point
- Wildfire Daily Fire Perimeter
- Uncontrolled Fire Edge
- Contained Line
- XX XX Completed Dozer Line
- H - Completed Hand Line
- R Road as Completed Line
- X• Proposed Dozer Line
- ◆ Dip Site
- Drop Point
- Helispot
- ⊕ Water Source
- Structures

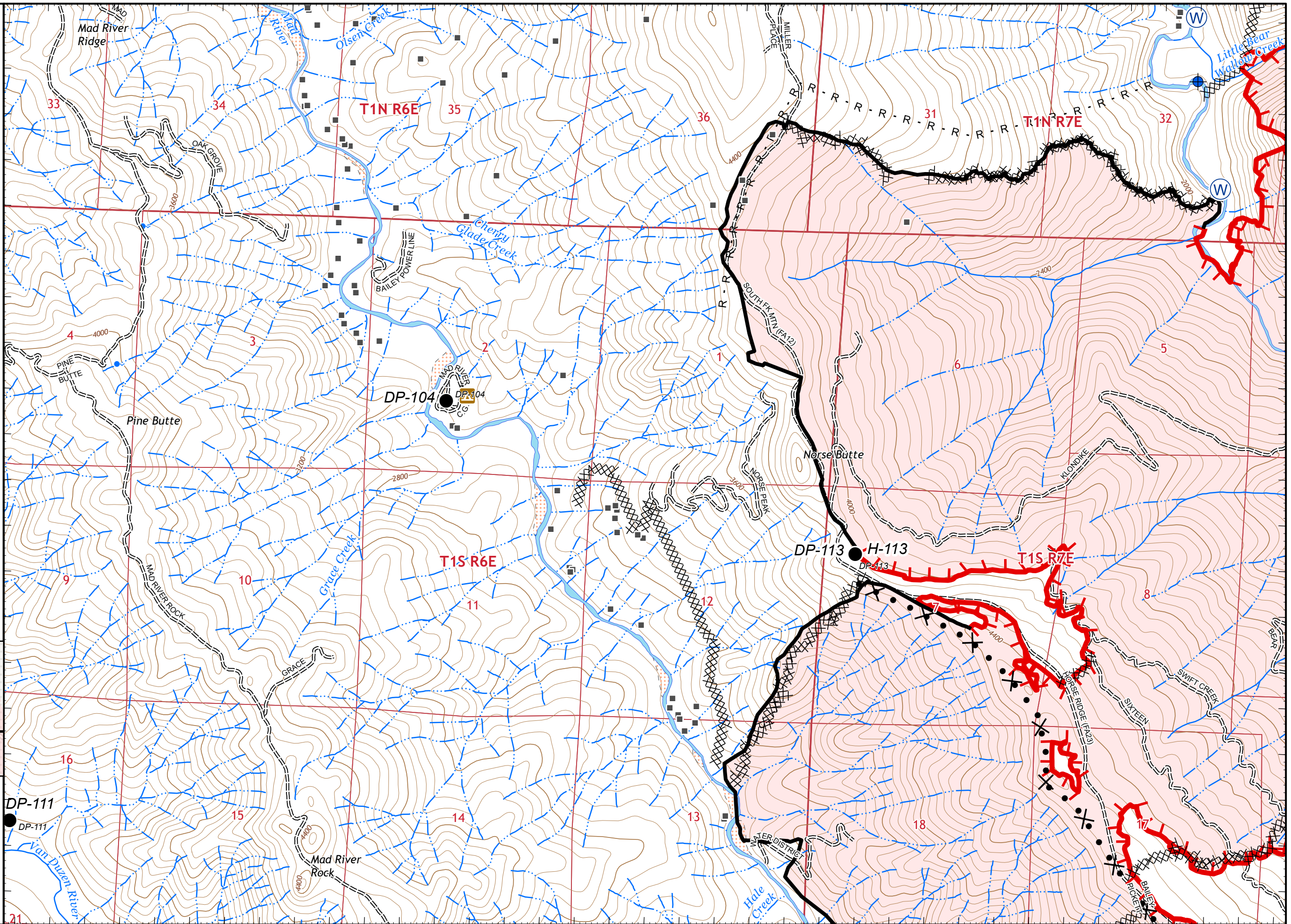
Adjacent Pages

| | | |
|-------|-------|-------|
| pg. 3 | pg. 4 | |
| pg. 5 | pg. 6 | |
| pg. 7 | pg. 8 | pg. 9 |



1:24,000

CALFIRE GIS
NAD 83
10/12/2020
20:58 hrs





IAP MAP

August Complex West Zone

CA-MEU-10843
October 13-16, 2020
0700-0700
Page 7 of 36
NORTH ZONE Div D1

Branch 11

- Drop Point
- xx xx Completed Dozer Line
- Drop Point
-) Division Break
- Structures

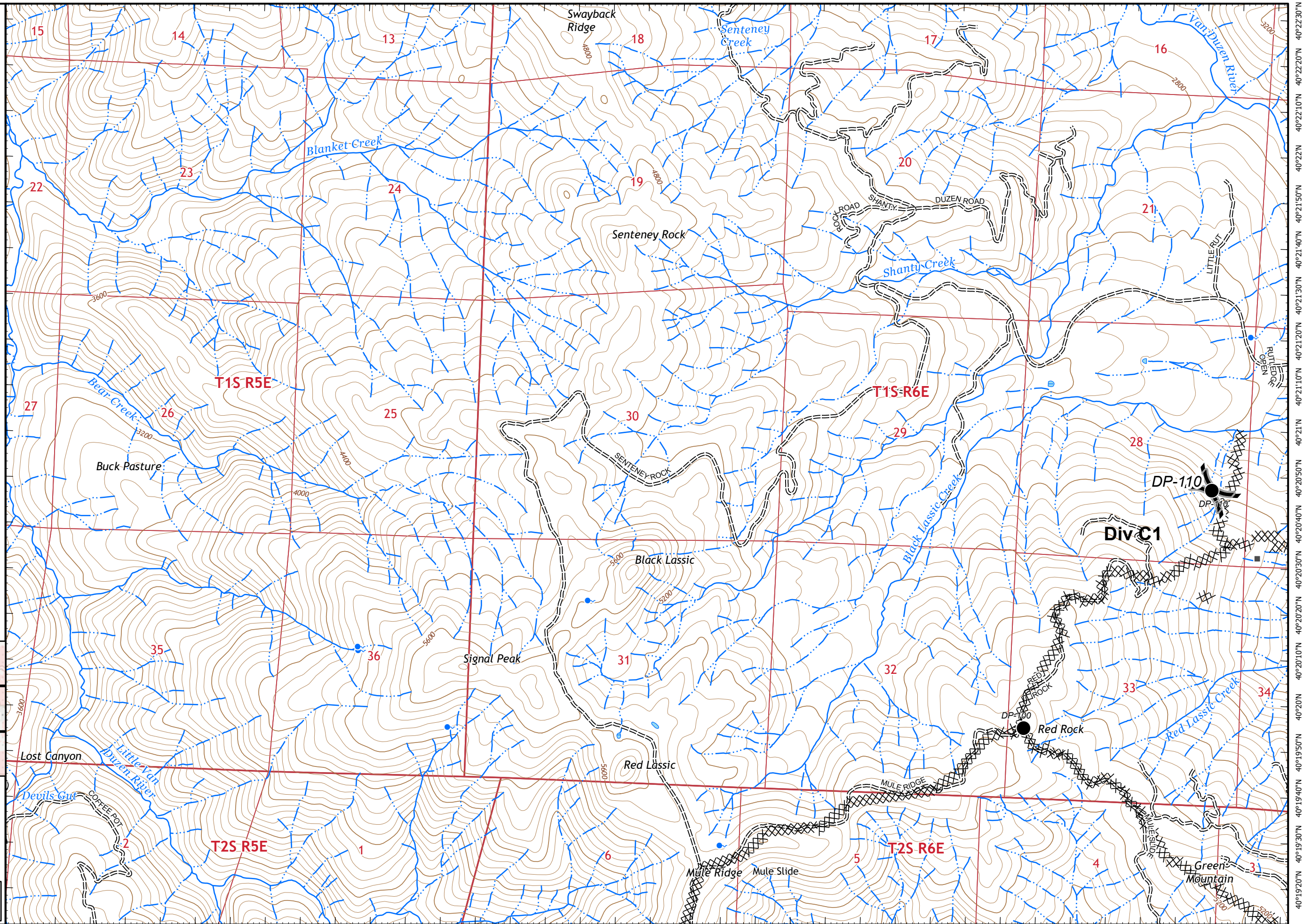
Adjacent Pages

| | |
|--------|--------|
| pg. 5 | pg. 6 |
| pg. 7 | pg. 8 |
| pg. 10 | pg. 11 |

0 0.25 0.5 Miles

1:24,000

CALFIRE GIS
NAD 83
10/12/2020
20:58 hrs





IAP MAP

August Complex West Zone

CA-MEU-10843
October 13-16, 2020
0700-0700
Page 8 of 36
NORTH ZONE Div E1

Branch 11

- Drop Point
- Wildfire Daily Fire Perimeter
- Uncontrolled Fire Edge
- Contained Line
- Completed Dozer Line
- H - Completed Hand Line
- R - Road as Completed Line
- Proposed Dozer Line
- Drop Point
- Water Source
- Division Break
- Structures

Adjacent Pages

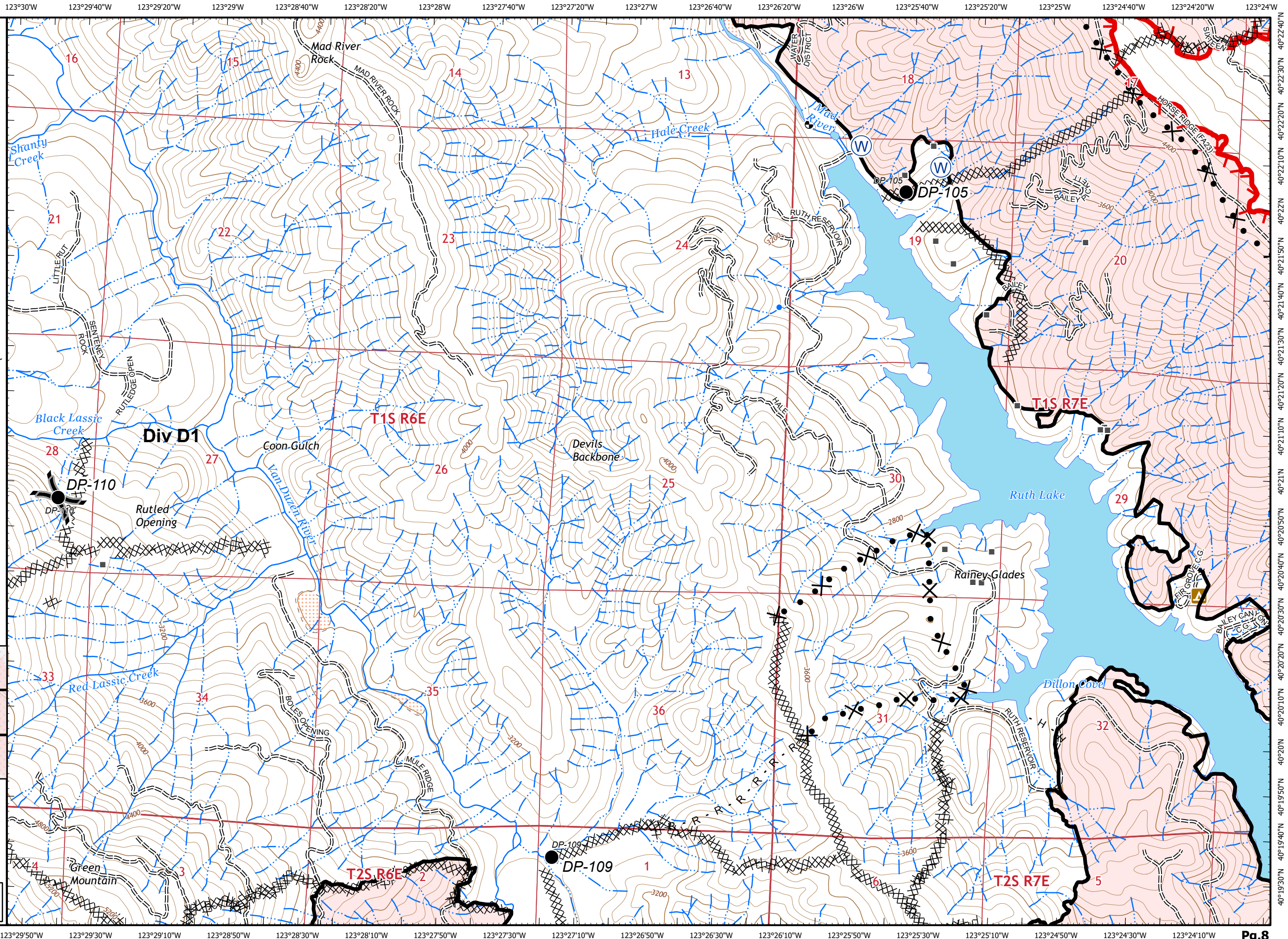
| | | |
|--------|--------|--------|
| pg. 5 | pg. 6 | |
| pg. 7 | pg. 8 | pg. 9 |
| pg. 10 | pg. 11 | pg. 12 |



Miles
0 0.25 0.5

1:24,000

CALFIRE GIS
NAD 83
10/12/2020
20:59 hrs





IAP MAP

August Complex West Zone

CA-MEU-10843

October 13-16, 2020

0700-0700

Page 9 of 36


NORTH ZONE Div E1

Branch 11

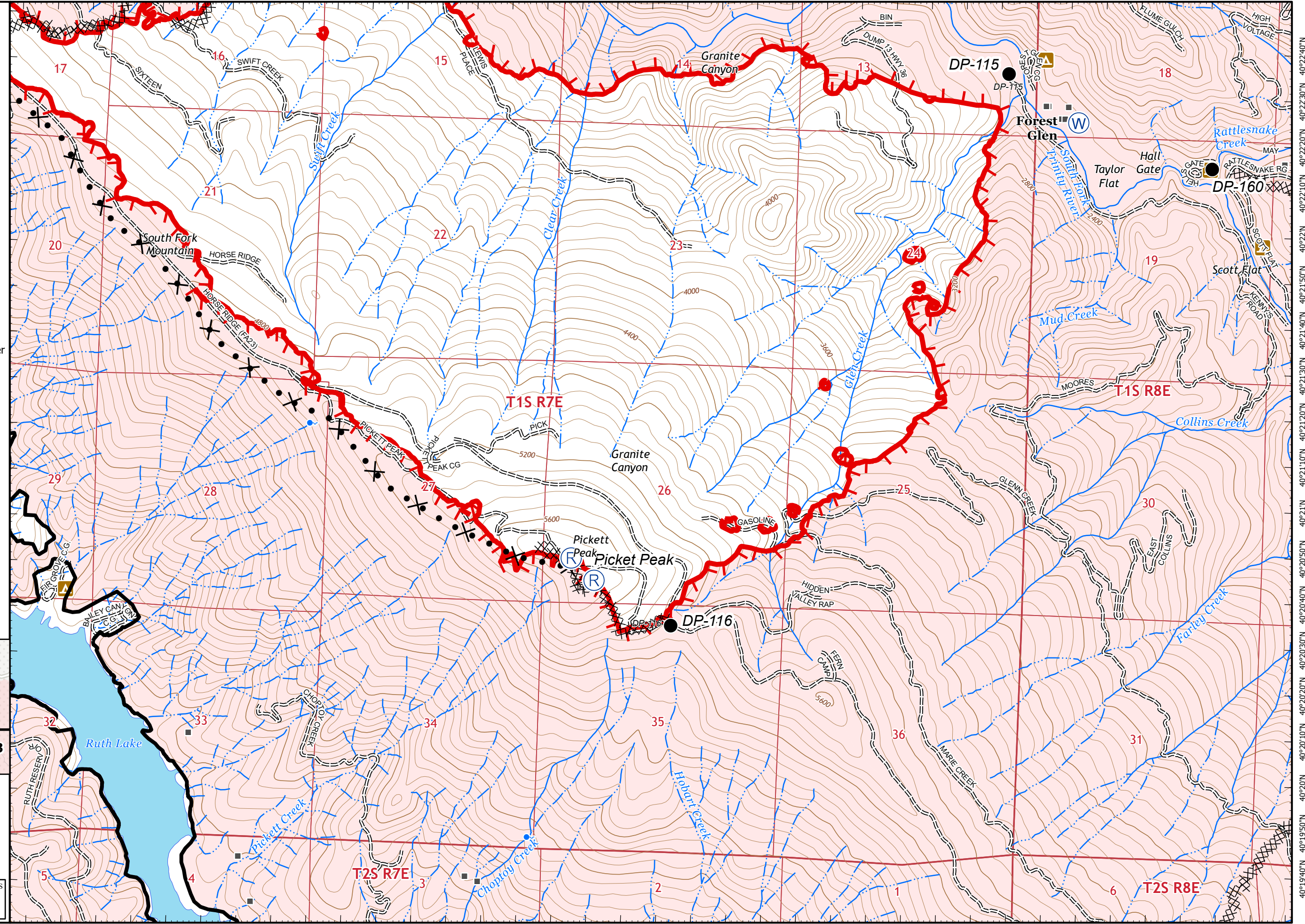
- Drop Point
- Wildfire Daily Fire Perimeter
- Uncontrolled Fire Edge
- Contained Line
- XX XX Completed Dozer Line
- H - Completed Hand Line
- R Road as Completed Line
- X• Proposed Dozer Line
- Drop Point
- Ⓡ Repeater
- Ⓜ Water Source
- Structures

Adjacent Pages

| | | | |
|--------|--------|--------|--------|
| pg. 6 | pg. 9 | | pg. 13 |
| pg. 8 | pg. 9 | pg. 12 | pg. 13 |
| pg. 11 | pg. 12 | pg. 13 | |



CALFIRE GIS
NAD 83
10/12/2020
20:59 hrs





IAP MAP

August Complex West Zone

CA-MEU-10843

October 13-16, 2020

0700-0700

Page 11 of 36



NORTH ZONE Div B1

Branch 11

- Camp
- Drop Point
- Wildfire Daily Fire Perimeter
- Uncontrolled Fire Edge
- Contained Line
- Completed Dozer Line
- Completed Hand Line
- Road as Completed Line
- Drop Point
- Helispot
- Structures

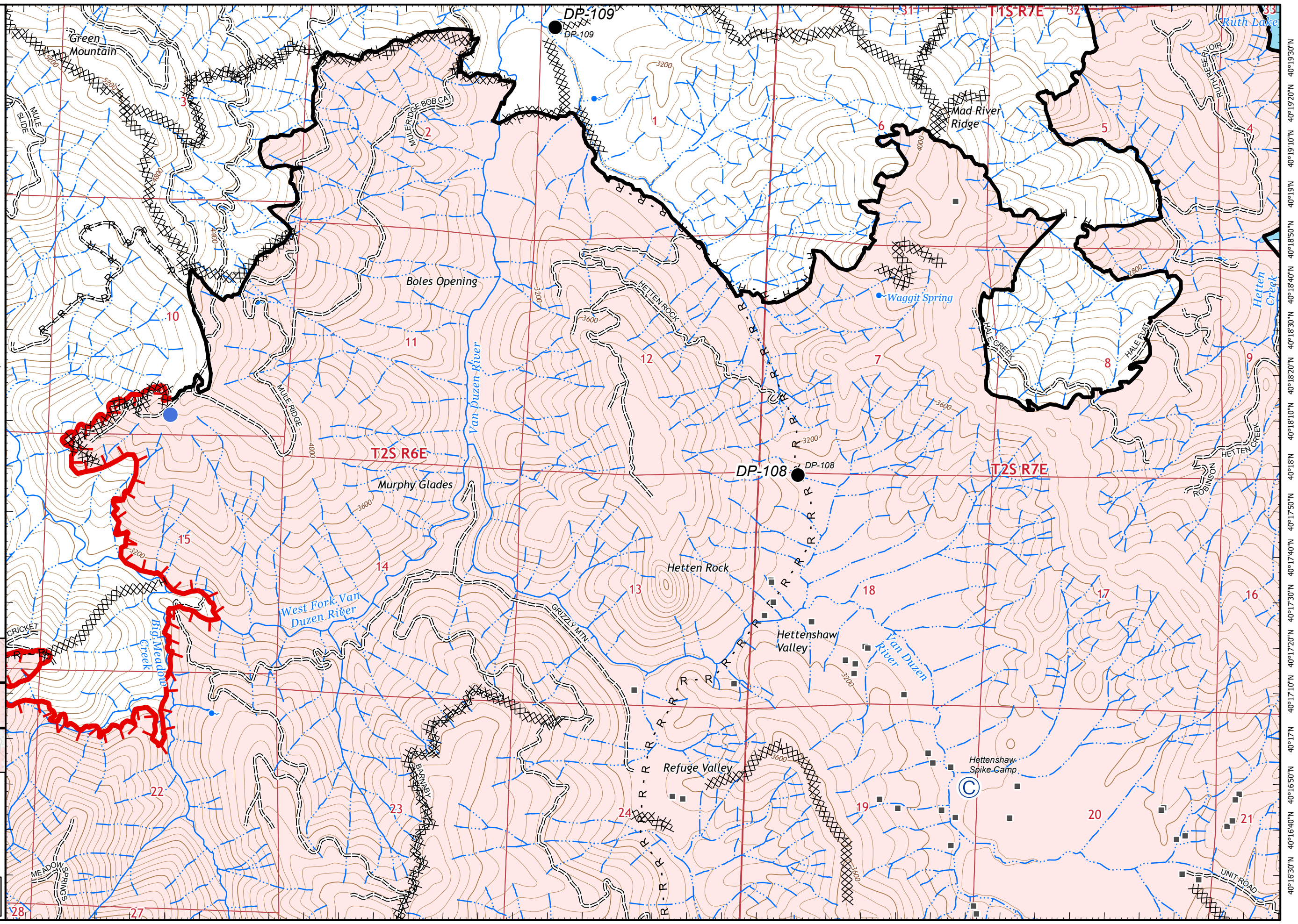
Adjacent Pages

| | | |
|--------|--------|--------|
| pg. 7 | pg. 8 | pg. 9 |
| pg. 10 | pg. 11 | pg. 12 |
| pg. 14 | pg. 15 | pg. 16 |



1:24,000

CALFIRE GIS
NAD 83
10/12/2020
21:00 hrs





IAP MAP

August Complex West Zone

CA-MEU-10843
October 13-16, 2020
0700-0700
Page 12 of 36
NORTH ZONE Div B1

Branch 11

- Drop Point
- ▭ Wildfire Daily Fire Perimeter
- ▬ Contained Line
- XX XX Completed Dozer Line
- Drop Point
- Helispot
- ⊕ Water Source
- Structures

Adjacent Pages

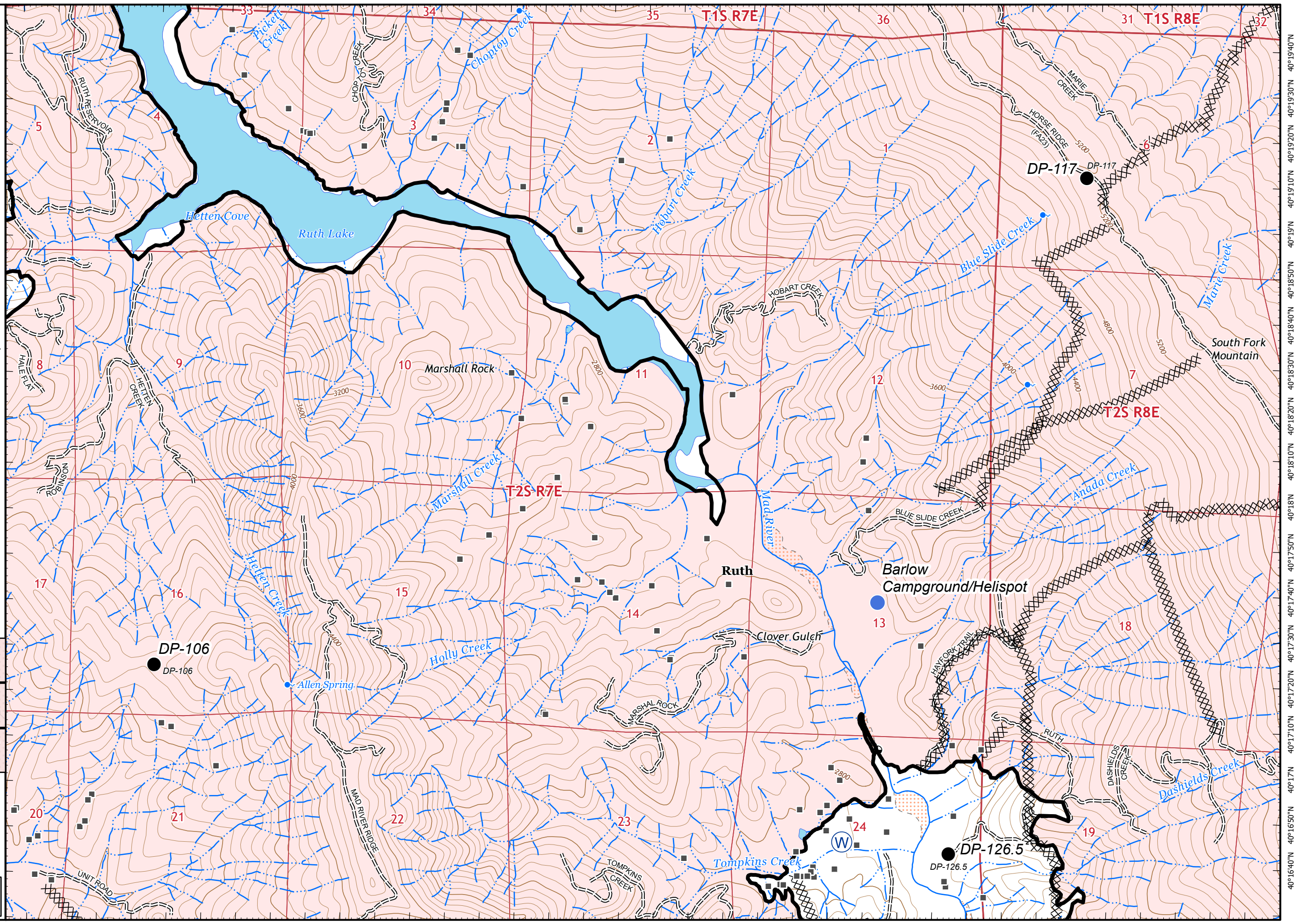
| | | |
|--------|--------|--------|
| pg. 8 | pg. 9 | |
| pg. 11 | pg. 12 | pg. 13 |
| pg. 15 | pg. 16 | pg. 17 |



Miles
0 0.25 0.5

1:24,000

CALFIRE GIS
NAD 83
10/12/2020
21:00 hrs





IAP MAP

August Complex
West Zone

CA-MEU-10843

October 13-16, 2020

0700-0700

Page 13 of 36


NORTH ZONE Div A1/E1

Branch 11

- Wildfire Daily Fire Perimeter
- Uncontrolled Fire Edge
- Completed Dozer Line
- Structures

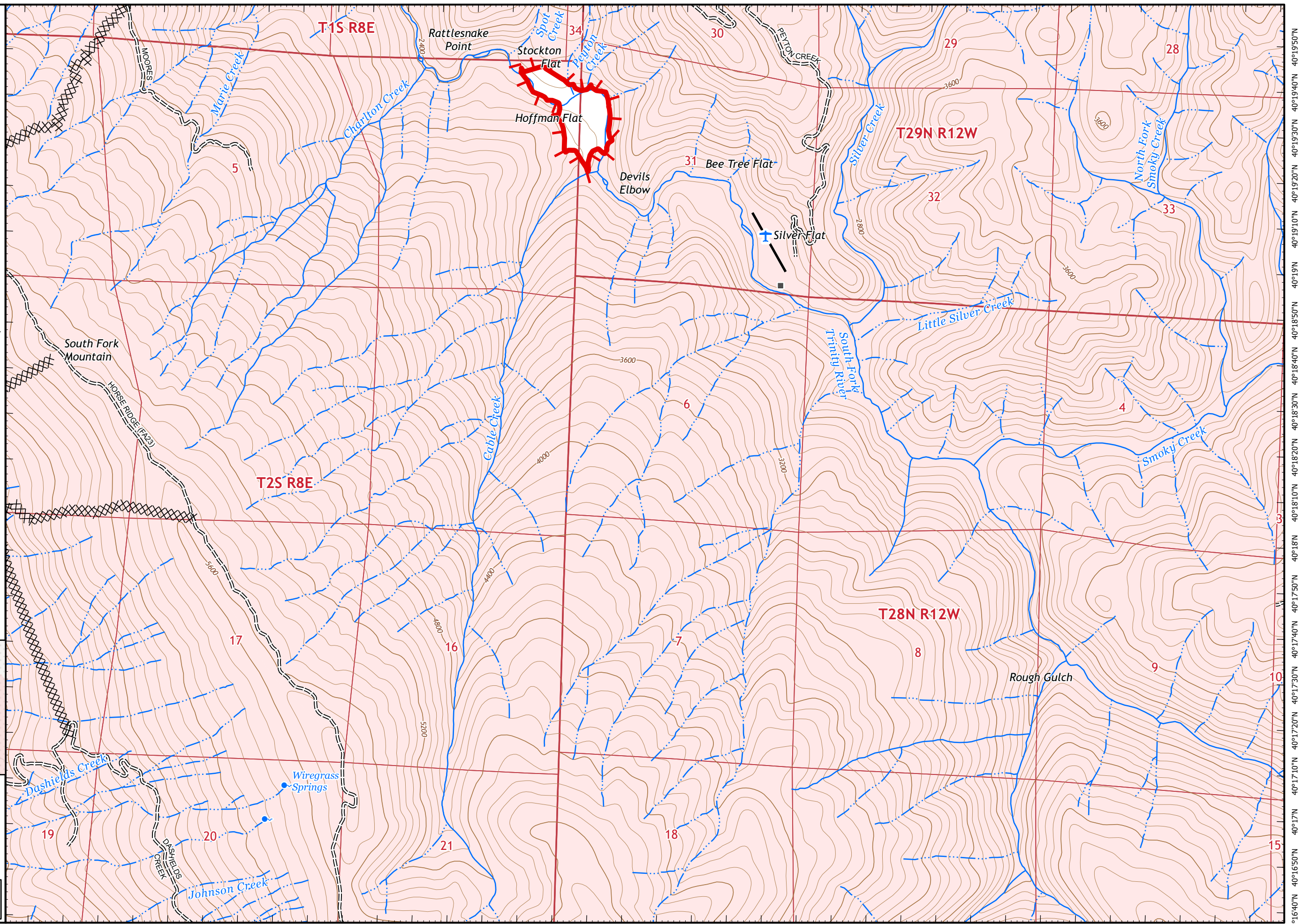
Adjacent Pages

| | |
|--------|--------|
| pg. 9 | |
| pg. 12 | pg. 13 |
| pg. 16 | pg. 17 |



1:24,000

CALFIRE GIS
NAD 83
10/12/2020
21:01 hrs





IAP MAP

August Complex West Zone

CA-MEU-10843
October 13-16, 2020
0700-0700
Page 14 of 36
Branch 11 Div KK

Branch 11

- Drop Point
- ▬ Zone Boundary
- ▬ Wildfire Daily Fire Perimeter
- ▬ Contained Line
- XX XX Completed Dozer Line
- H - Completed Hand Line
- Drop Point
-) (Division Break
- Structures

Adjacent Pages

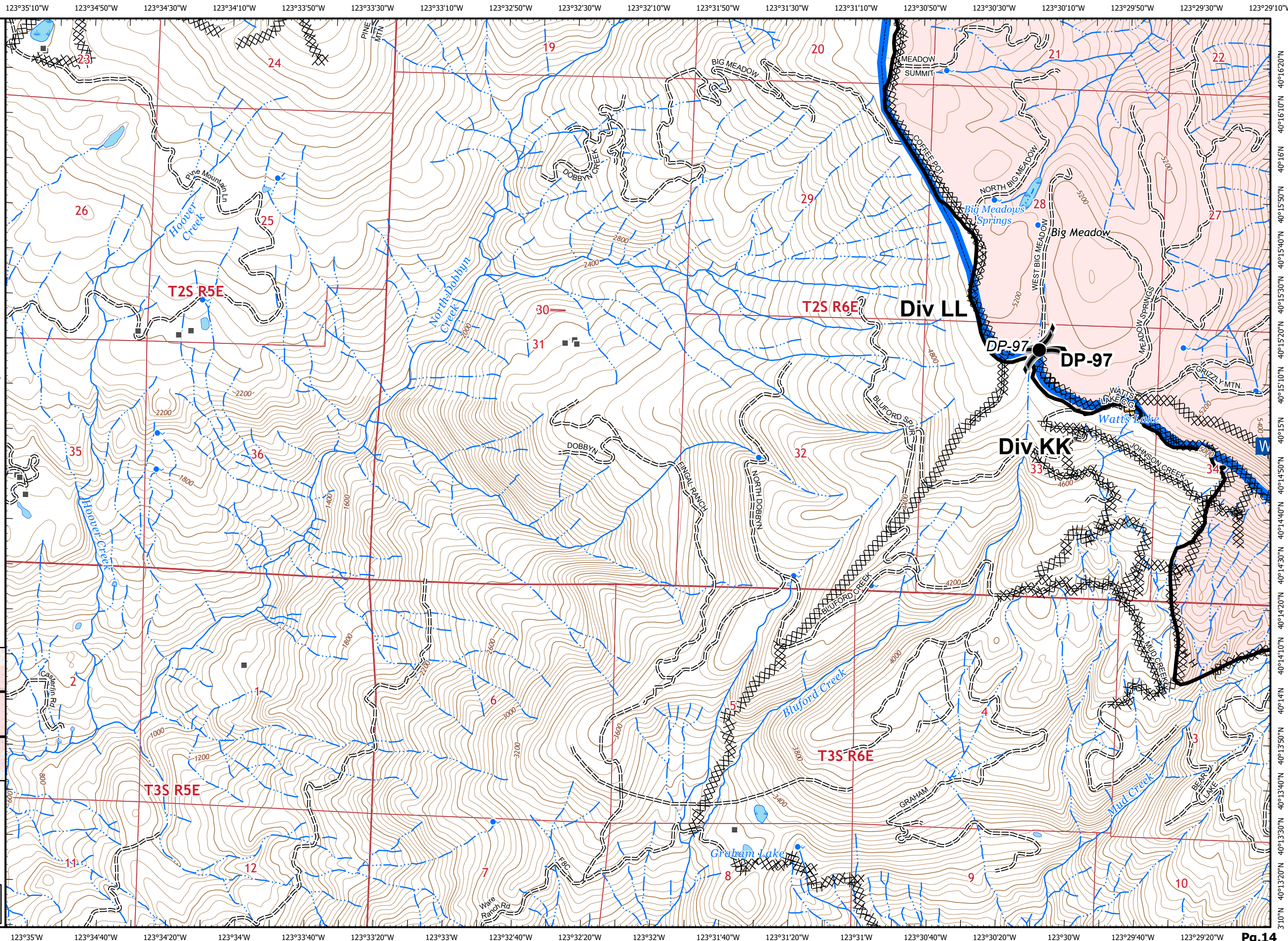
| | |
|--------|--------|
| pg. 10 | pg. 11 |
| pg. 14 | pg. 15 |
| pg. 18 | pg. 19 |



Miles
0 0.25 0.5

1:24,000

CALFIRE GIS
NAD 83
10/12/2020
21:01 hrs





IAP MAP

August Complex West Zone

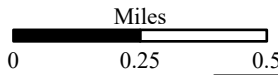
CA-MEU-10843
October 13-16, 2020
0700-0700
Page 15 of 36
Branch 11 Div B1

Branch 11

- Zone Boundary
- Wildfire Daily Fire Perimeter
- Contained Line
- Completed Dozer Line
- Completed Hand Line
- Road as Completed Line
- Structures

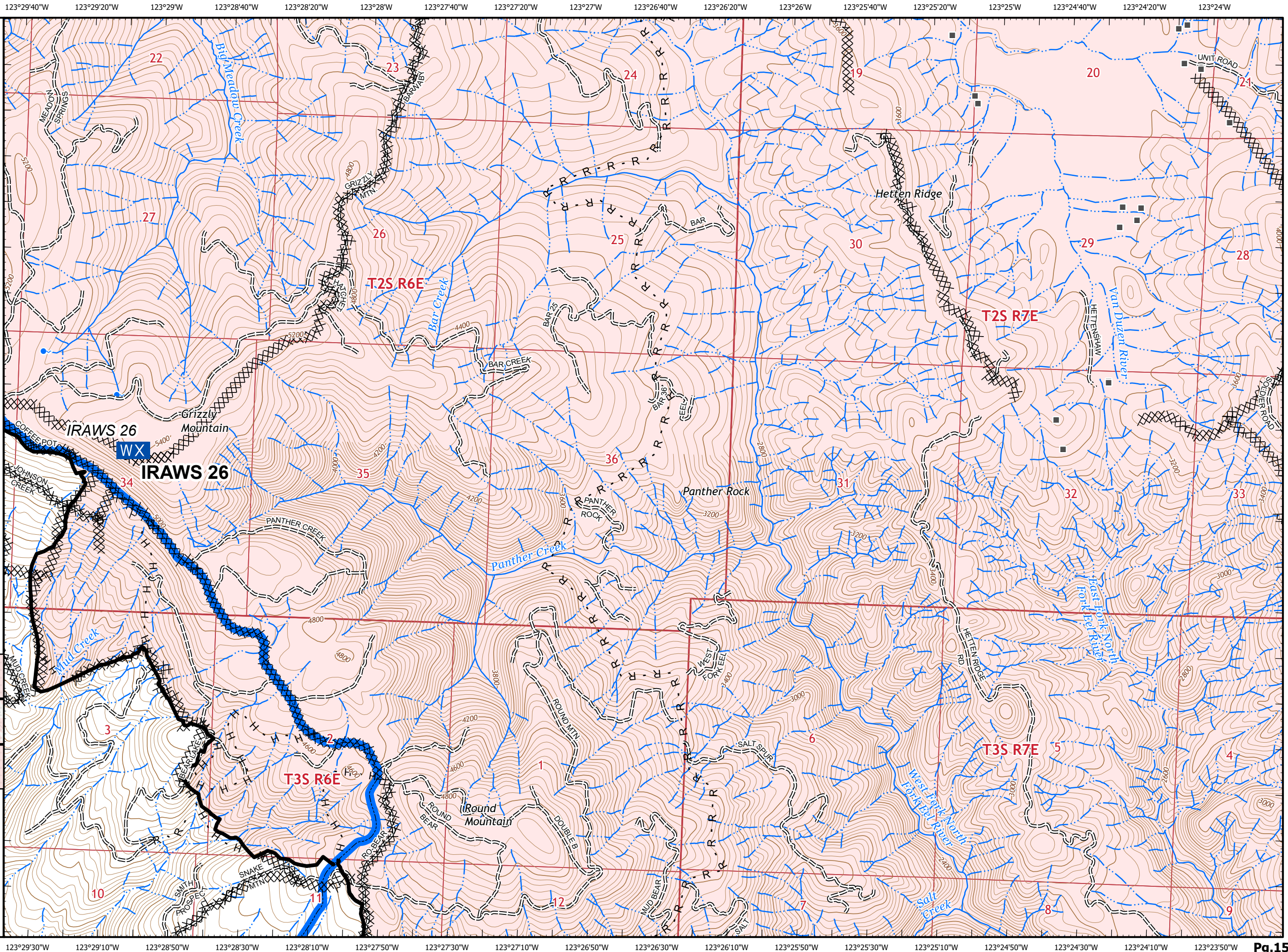
Adjacent Pages

| | | |
|--------|--------|--------|
| pg. 10 | pg. 11 | pg. 12 |
| pg. 14 | pg. 15 | pg. 16 |
| pg. 18 | pg. 19 | pg. 20 |



1:24,000

CALFIRE GIS
NAD 83
10/12/2020
21:02 hrs





IAP MAP

August Complex West Zone

CA-MEU-10843
October 13-16, 2020
0700-0700
Page 16 of 36
NORTH ZONE Div B1

Branch 11

- Drop Point
- Wildfire Daily Fire Perimeter
- Uncontrolled Fire Edge
- Contained Line
- Completed Dozer Line
- Proposed Dozer Line
- Drop Point
- Mobile Weather Unit
- Water Source
- Structures

Adjacent Pages

| | | |
|--------|--------|--------|
| pg. 11 | pg. 12 | pg. 13 |
| pg. 15 | pg. 16 | pg. 17 |
| pg. 19 | pg. 20 | pg. 21 |

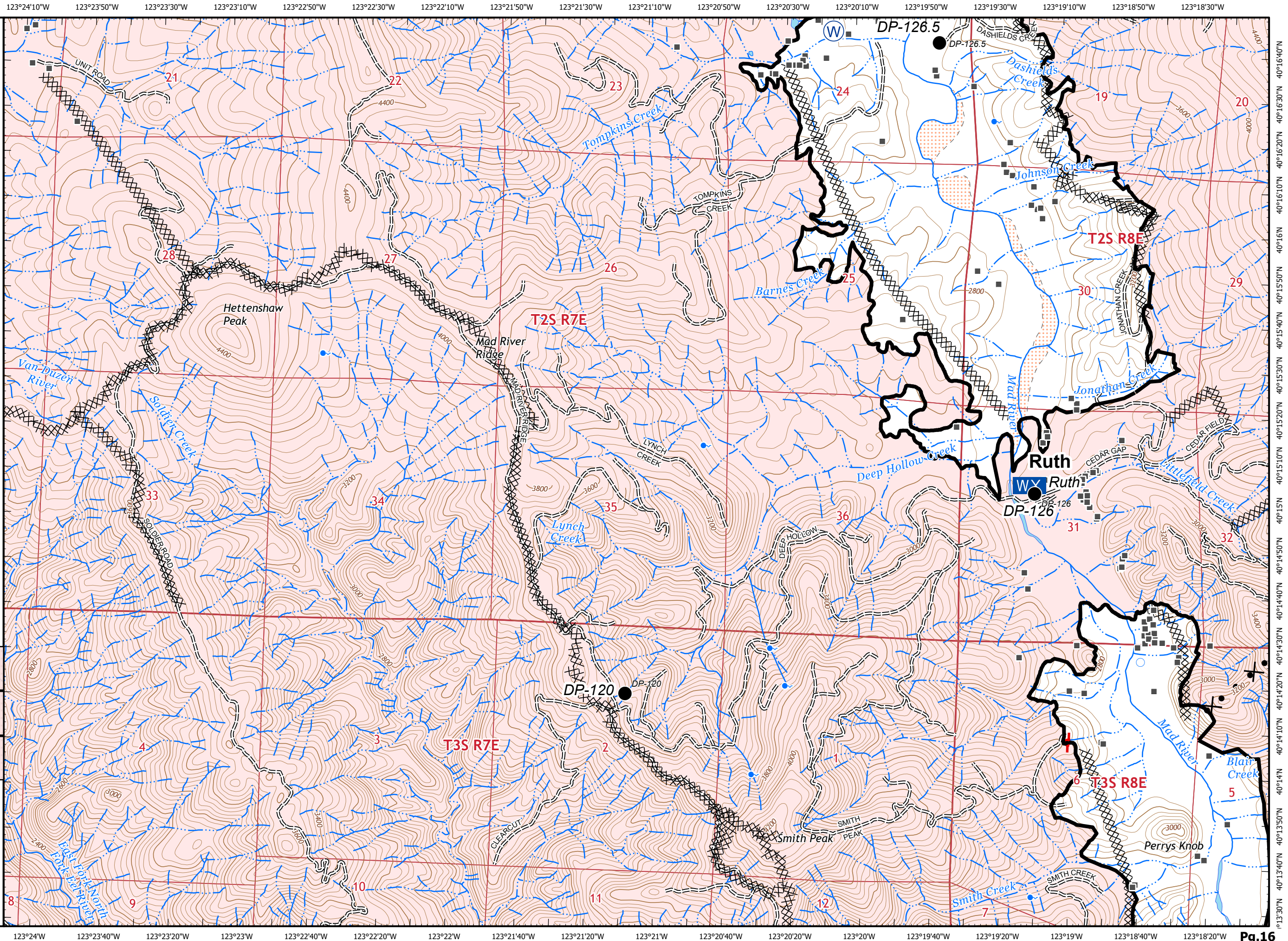


Miles

0 0.25 0.5

1:24,000

CALFIRE GIS
NAD 83
10/12/2020
21:02 hrs





IAP MAP

August Complex West Zone



CA-MEU-10843
October 13-16, 2020
0700-0700
Page 17 of 36
NORTH ZONE Div A1

Branch 11

- Drop Point
- ▭ Wildfire Daily Fire Perimeter
- ▬ Contained Line
- ⊗⊗ Completed Dozer Line
- ⊗ Proposed Dozer Line
- Drop Point
- Ⓡ Repeater
- Ⓢ Water Source
- Structures

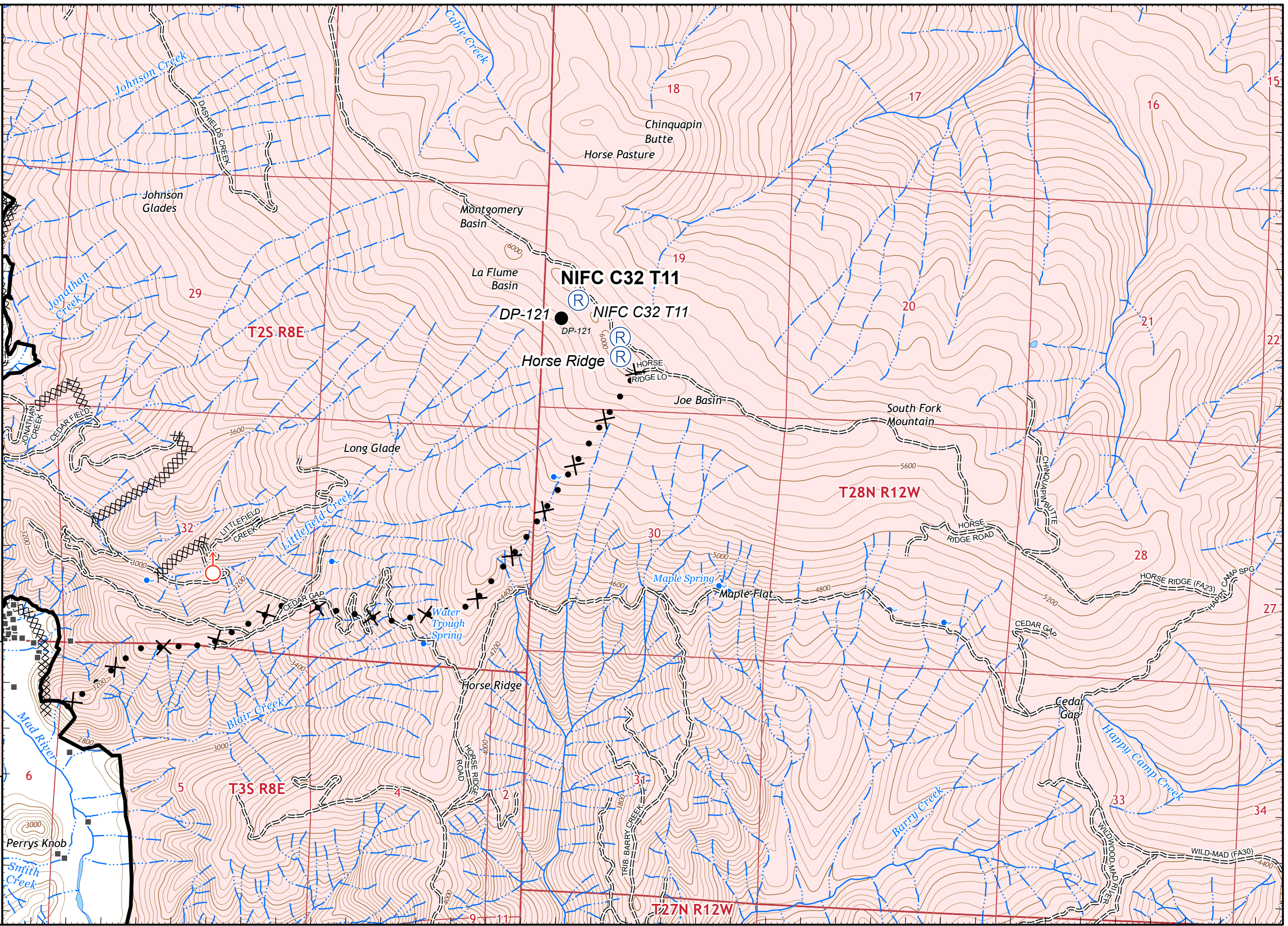
Adjacent Pages

| | |
|--------|--------|
| pg. 12 | pg. 13 |
| pg. 16 | pg. 17 |
| pg. 20 | pg. 21 |



1:24,000

CALFIRE GIS
NAD 83
10/12/2020
21:03 hrs





IAP MAP

August Complex
West Zone

CA-MEU-10843
October 13-16, 2020
0700-0700
Page 18 of 36
Branch 11 Div KK

Branch 11

⌘⌘ Completed Dozer Line

Adjacent Pages

pg. 14 pg. 15

pg. 18 pg. 19

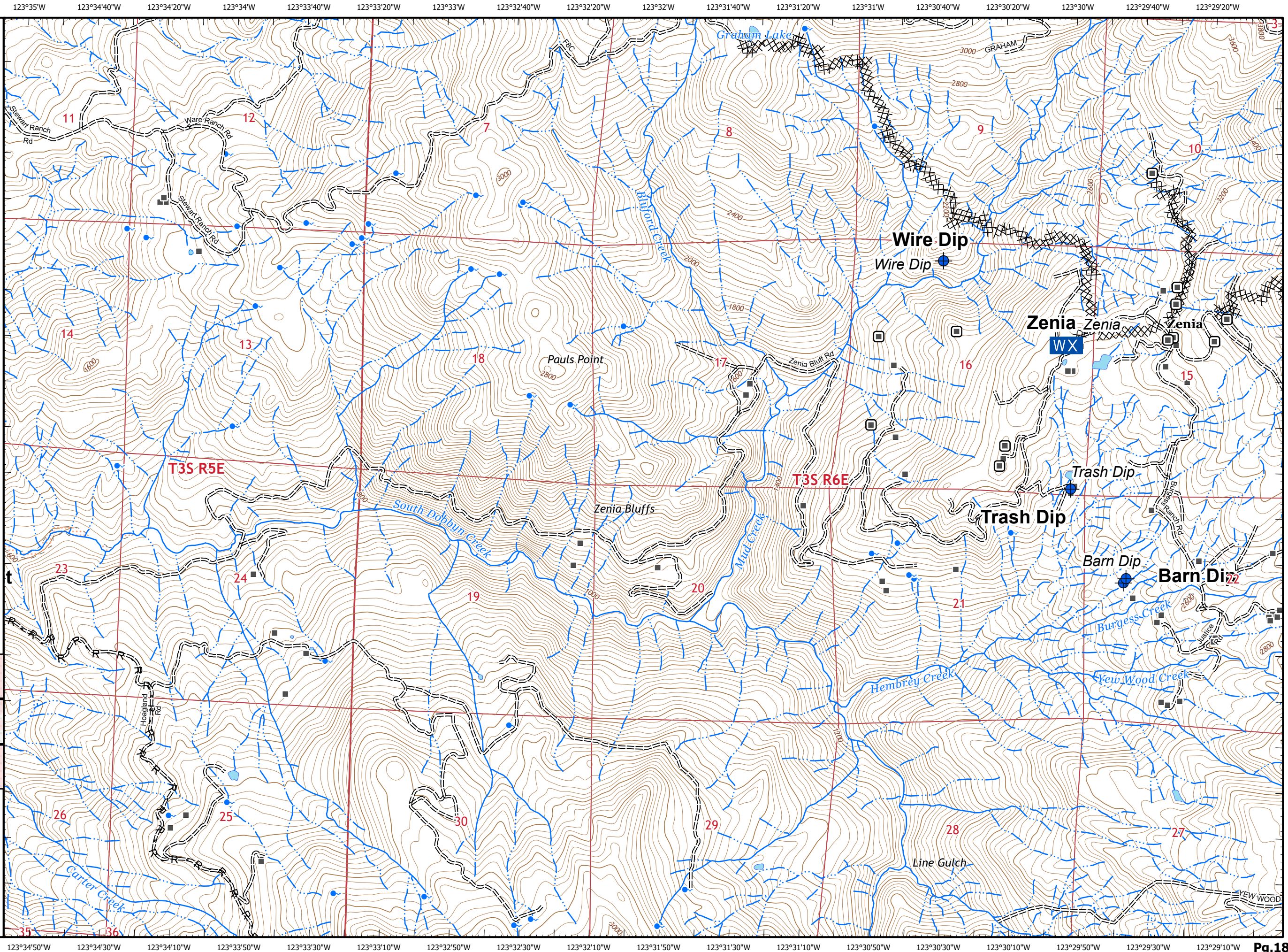
pg. 22 pg. 23



Miles
0 0.25 0.5

1:24,000

CALFIRE GIS
NAD 83
10/12/2020
21:03 hrs



123°29'30"W 123°29'10"W 123°28'50"W 123°28'30"W 123°28'10"W 123°27'50"W 123°27'30"W 123°27'10"W 123°26'50"W 123°26'30"W 123°26'10"W 123°25'50"W 123°25'30"W 123°25'10"W 123°24'50"W 123°24'30"W 123°24'10"W 123°23'50"W



IAP MAP

August Complex West Zone

CA-MEU-10843
October 13-16, 2020
0700-0700
Page 19 of 36
Branch 11 Div A1

Branch 11

Zone Boundary

Adjacent Pages

pg. 14 pg. 15 pg. 16

pg. 18 **pg. 19** pg. 20

pg. 22 pg. 23 pg. 24

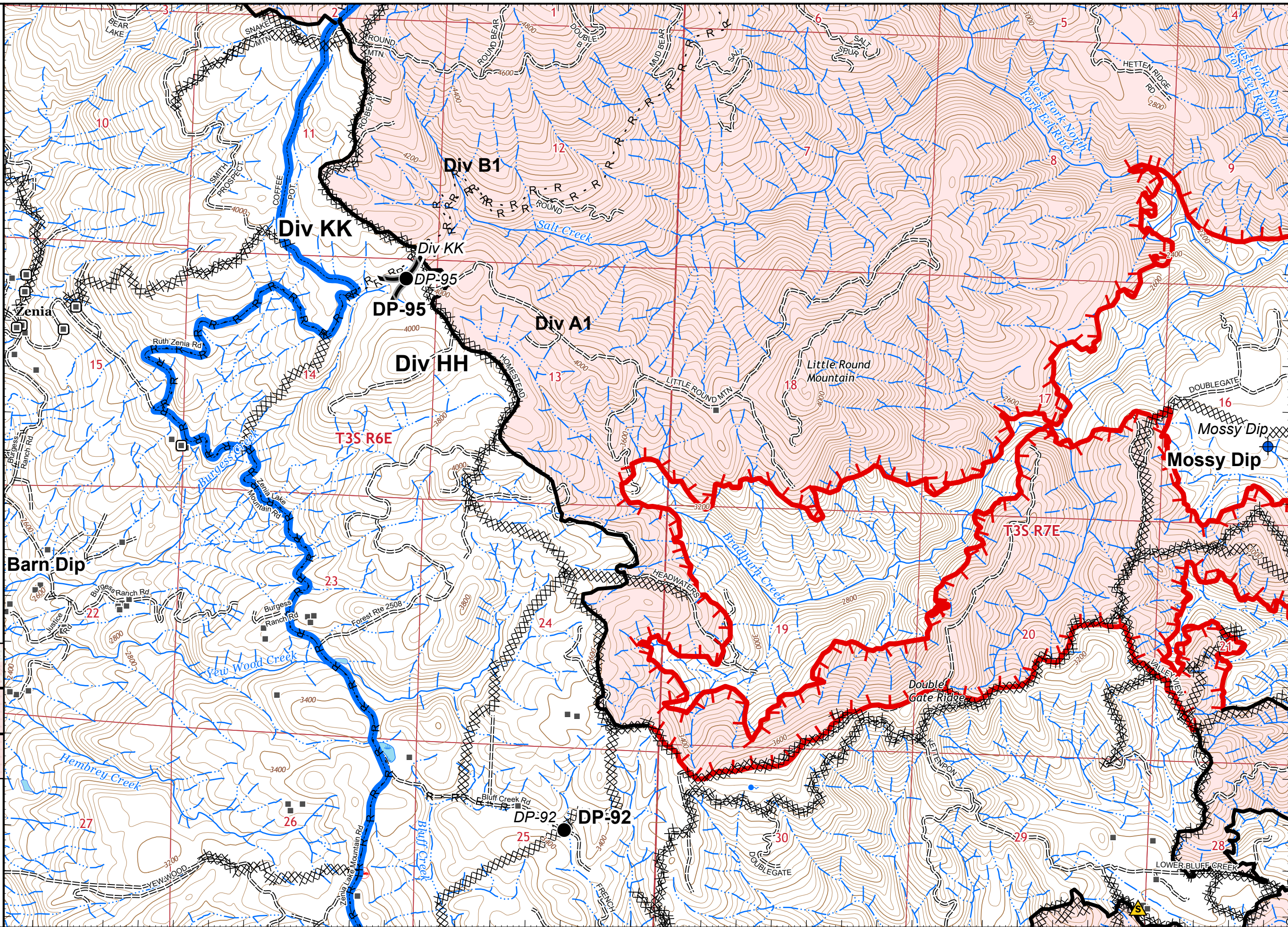


Miles

0 0.25 0.5

1:24,000

CALFIRE GIS
NAD 83
10/12/2020
21:04 hrs



123°29'20"W 123°29'W 123°28'40"W 123°28'20"W 123°28'W 123°27'40"W 123°27'20"W 123°27'W 123°26'40"W 123°26'20"W 123°26'W 123°25'40"W 123°25'20"W 123°25'W 123°24'40"W 123°24'20"W 123°24'W 123°23'40"W



IAP MAP

August Complex West Zone


CA-MEU-10843
October 13-16, 2020
0700-0700
Page 20 of 36
Branch 11 Div A1

Branch 11

- Drop Point
- Wildfire Daily Fire Perimeter
- Uncontrolled Fire Edge
- Contained Line
- Completed Dozer Line
- H - Completed Hand Line
- R - Road as Completed Line
- ◆ Dip Site
- Drop Point
- Helispot
- ▲ Safety Zone
- ⊕ Water Source
- Structures

Adjacent Pages

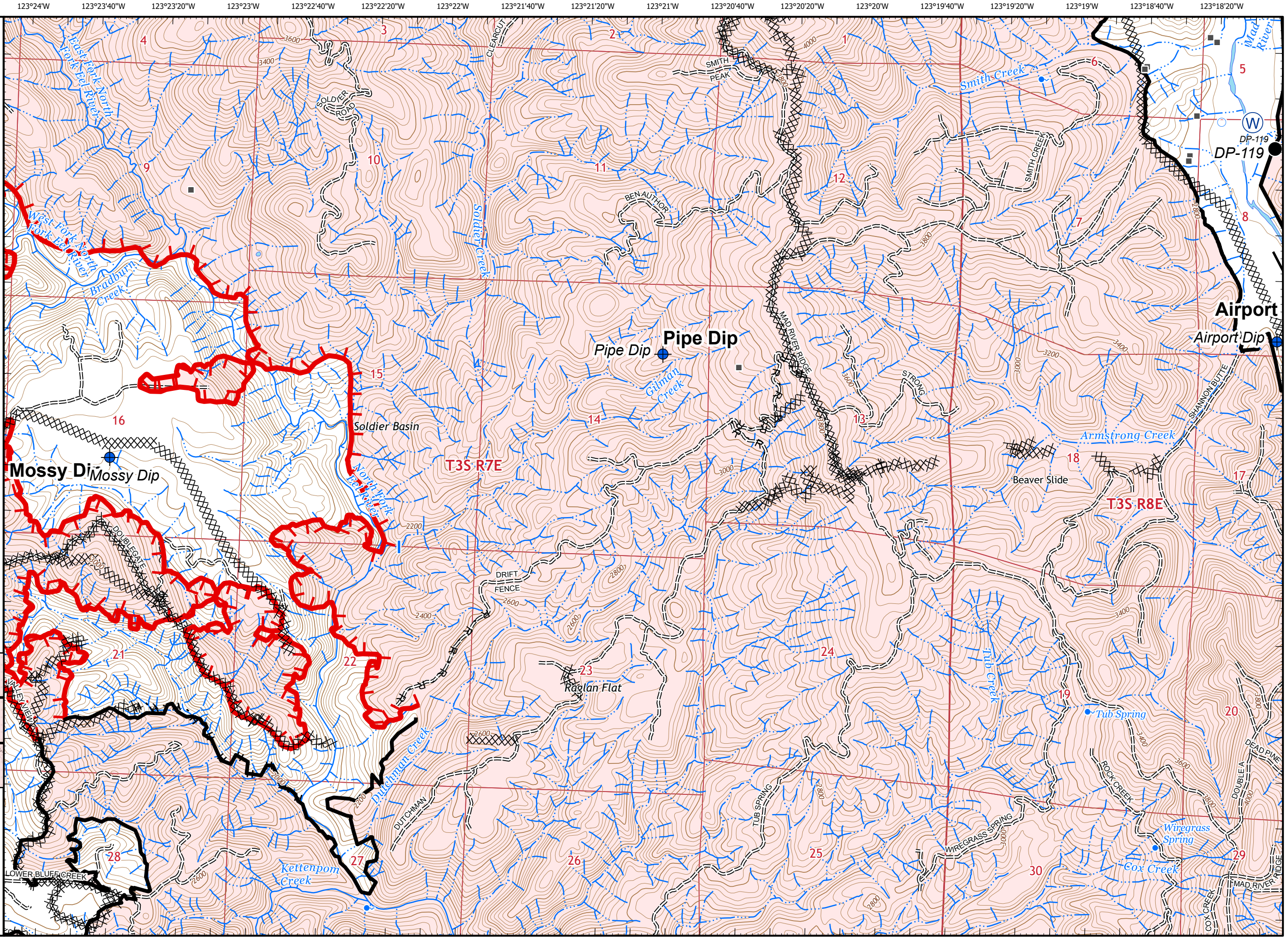
| | | |
|--------|--------|--------|
| pg. 15 | pg. 16 | pg. 17 |
| pg. 19 | pg. 20 | pg. 21 |
| pg. 23 | pg. 24 | |



Miles
0 0.25 0.5

1:24,000

CALFIRE GIS
NAD 83
10/12/2020
21:04 hrs





IAP MAP

August Complex
West Zone


CA-MEU-10843
October 13-16, 2020
0700-0700
Page 21 of 36
NORTH ZONE Div A1

Branch 11

- Drop Point
- ▭ Wildfire Daily Fire Perimeter
- ▬ Contained Line
- ⊗⊗ Completed Dozer Line
- Dip Site
- Drop Point
- Helispot
- ⊙ Water Source
- Structures

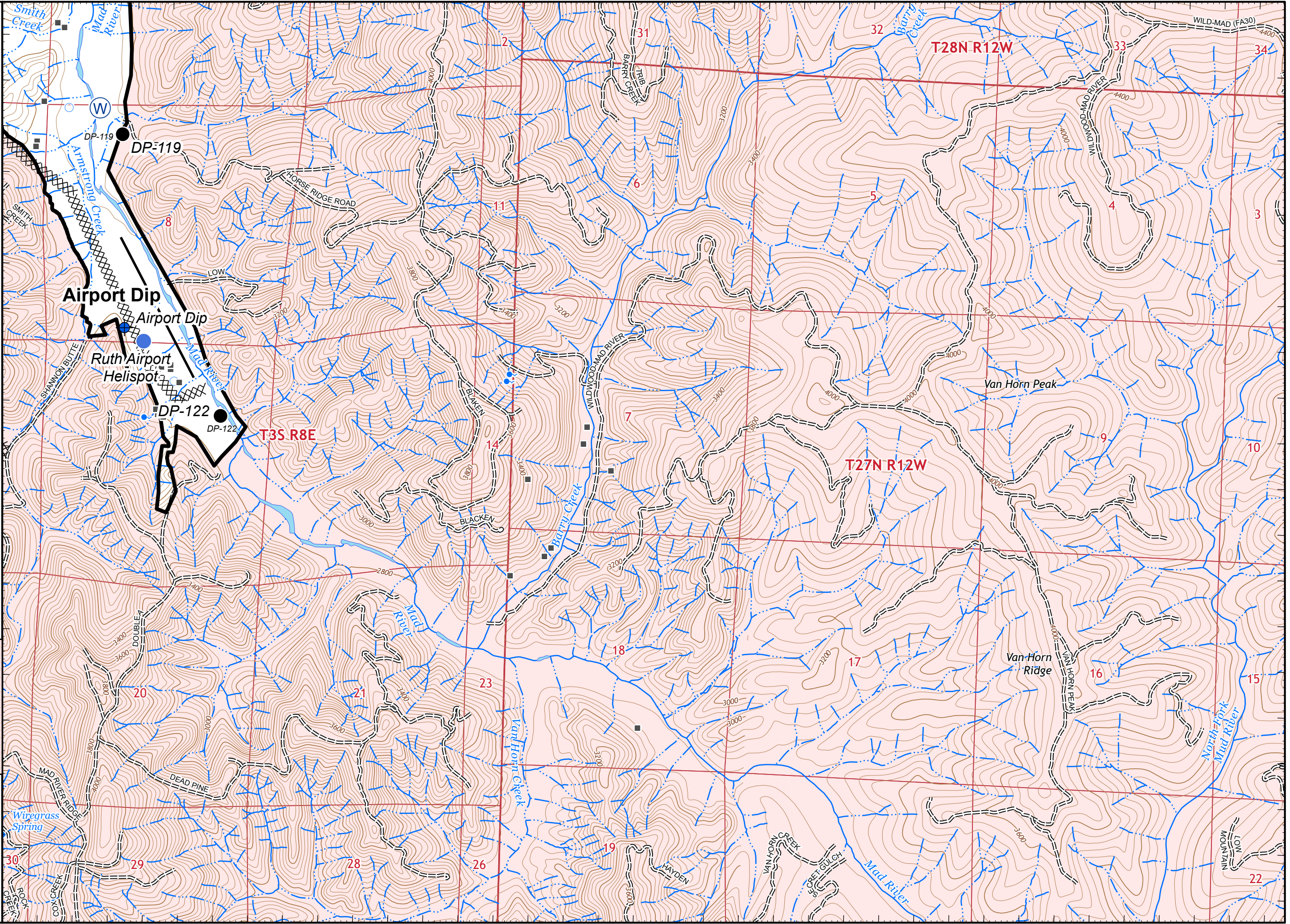
Adjacent Pages

| | |
|--------|--------|
| pg. 16 | pg. 17 |
| pg. 20 | pg. 21 |
| pg. 24 | |



1:24,000

CALFIRE GIS
NAD 83
10/12/2020
21:05 hrs





IAP MAP

August Complex
West Zone

CA-MEU-10843

October 13-16, 2020

0700-0700

Page 22 of 36

Branch 11 Div HH/KK

Branch 11

- Wildfire Daily Fire Perimeter
- Contained Line
- Completed Dozer Line
- Road as Completed Line
- Drop Point
- Helispot
- Safety Zone
- Division Break
- Structures

Adjacent Pages

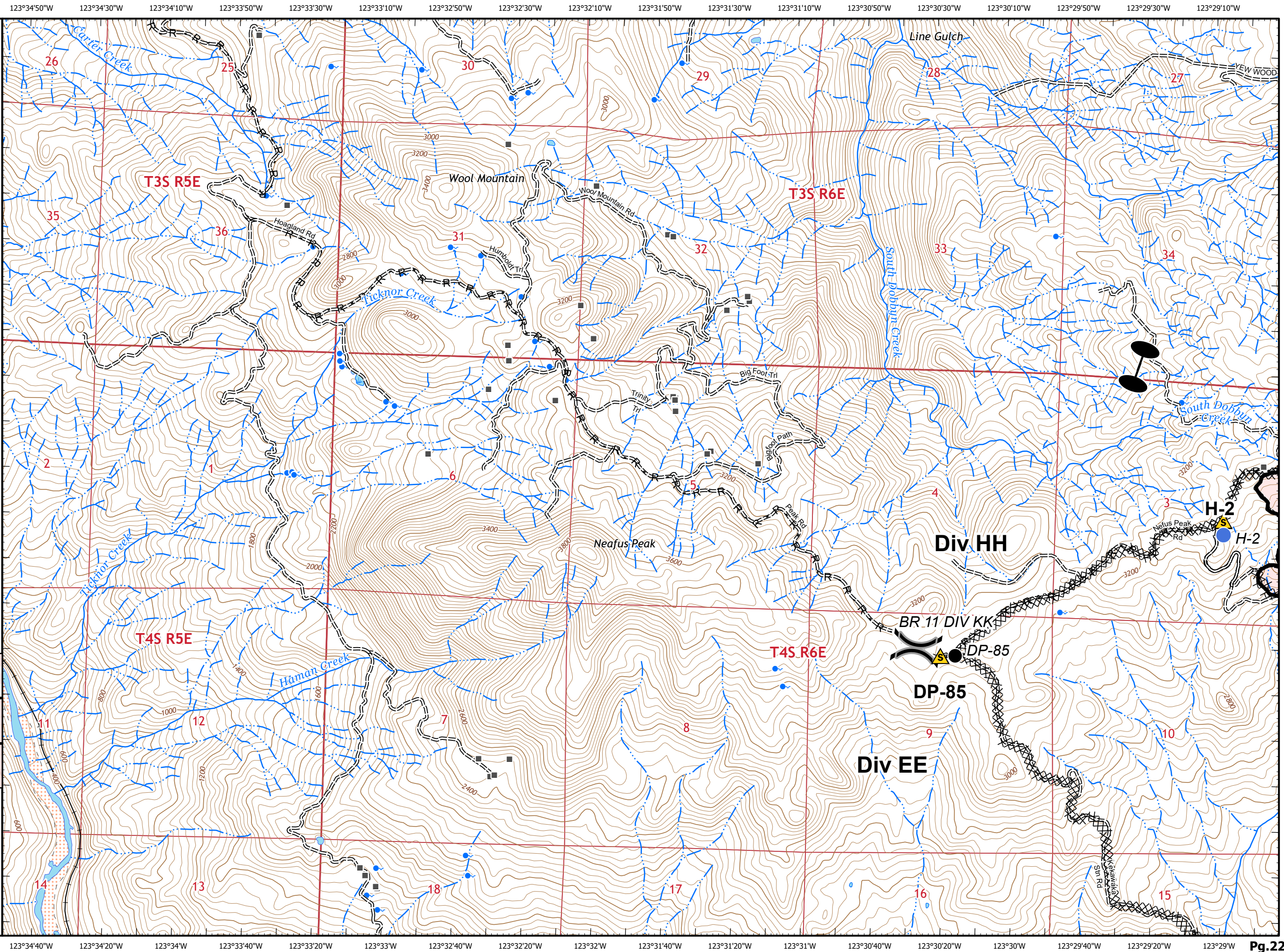
| | | |
|--|--------|--------|
| | pg. 18 | pg. 19 |
| | pg. 22 | pg. 23 |
| | pg. 25 | pg. 26 |



Miles
0 0.25 0.5

1:24,000

CALFIRE GIS
NAD 83
10/12/2020
21:05 hrs





IAP MAP

August Complex
West Zone

CA-MEU-10843

October 13-16, 2020

0700-0700

Page 23 of 36

Branch 11 Div HH/KK

Branch 11

Ⓢ Camp

— Zone Boundary

Adjacent Pages

pg. 18 pg. 19 pg. 20

pg. 22 pg. 23 pg. 24

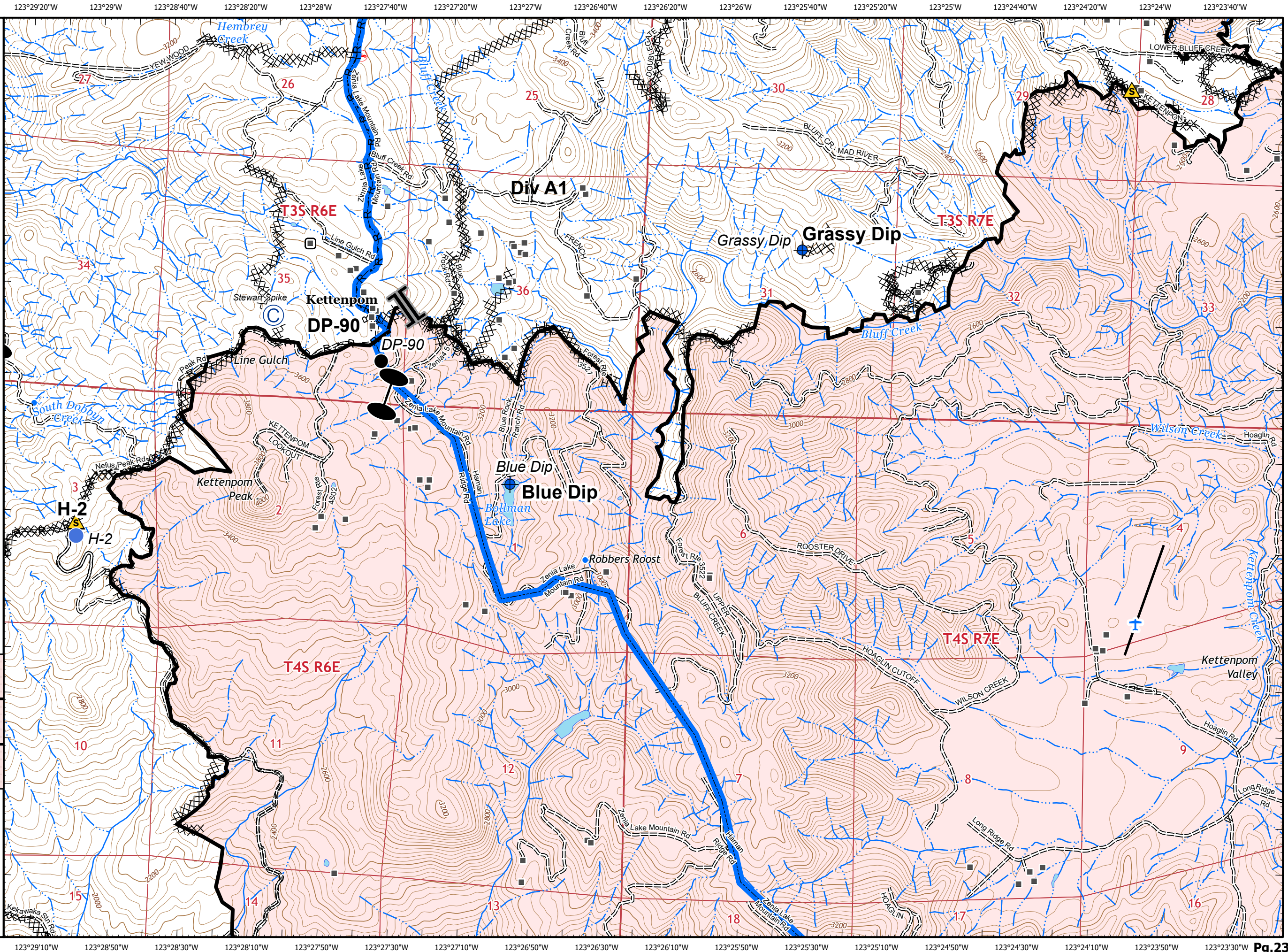
pg. 25 pg. 26



Miles
0 0.25 0.5

1:24,000

CALFIRE GIS
NAD 83
10/12/2020
21:06 hrs










IAP MAP

August Complex West Zone



CA-MEU-10843
October 13-16, 2020
0700-0700
Page 24 of 36
NORTH ZONE Div A1

Branch 11

-  Wildfire Daily Fire Perimeter
-  Contained Line
-  Completed Dozer Line
-  Safety Zone
-  Structures

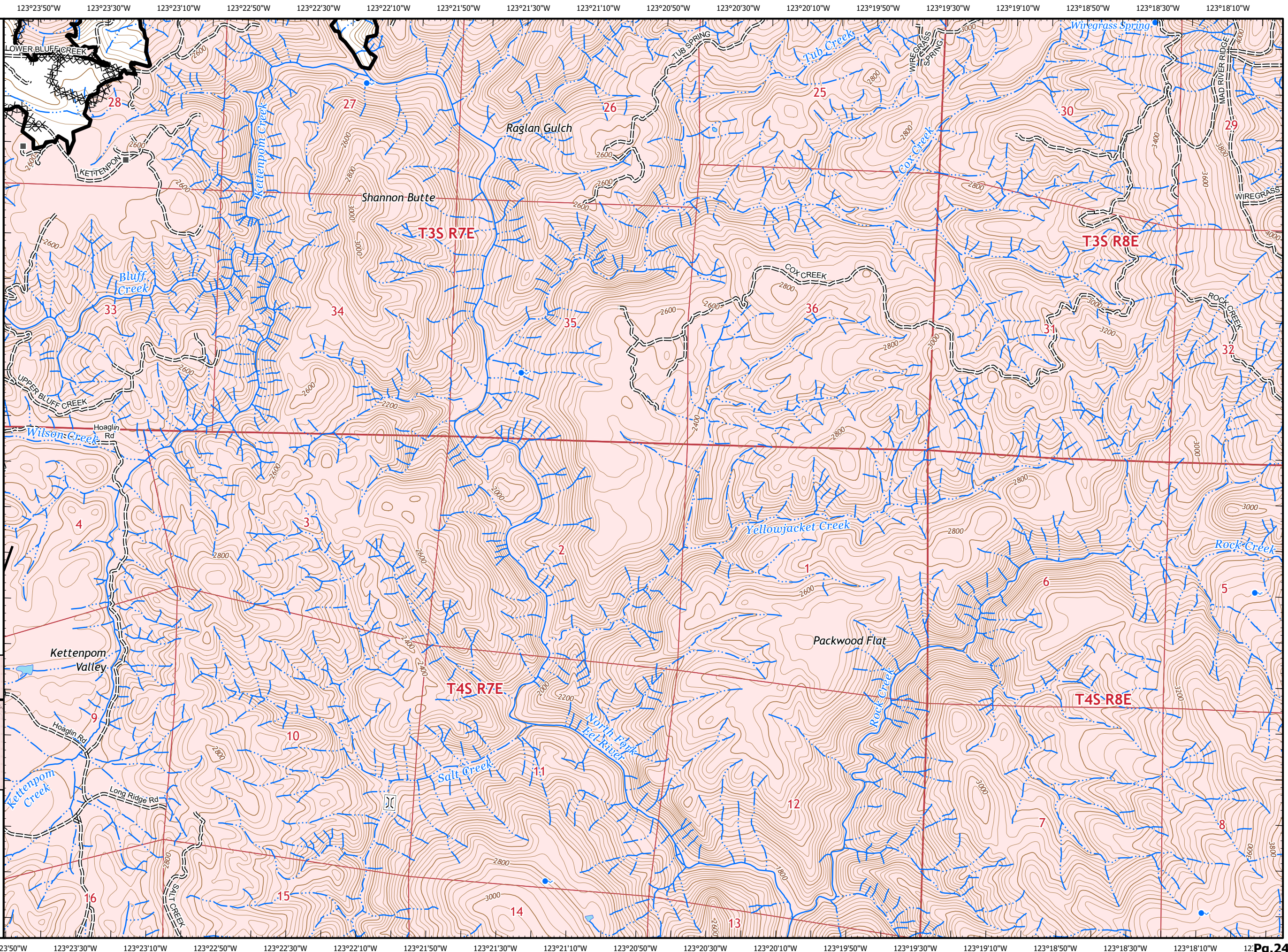
Adjacent Pages

| | | |
|--------|--------|--------|
| pg. 19 | pg. 20 | pg. 21 |
| pg. 23 | pg. 24 | |
| pg. 26 | | |



1:24,000

CALFIRE GIS
NAD 83
10/12/2020
21:06 hrs










IAP MAP

August Complex West Zone

CA-MEU-10843
October 13-16, 2020
0700-0700
Page 25 of 36
Branch 11 Div HH

Branch 11

-  Wildfire Daily Fire Perimeter
-  Contained Line
-  Completed Dozer Line
-  Proposed Dozer Line
-  Structures

Adjacent Pages

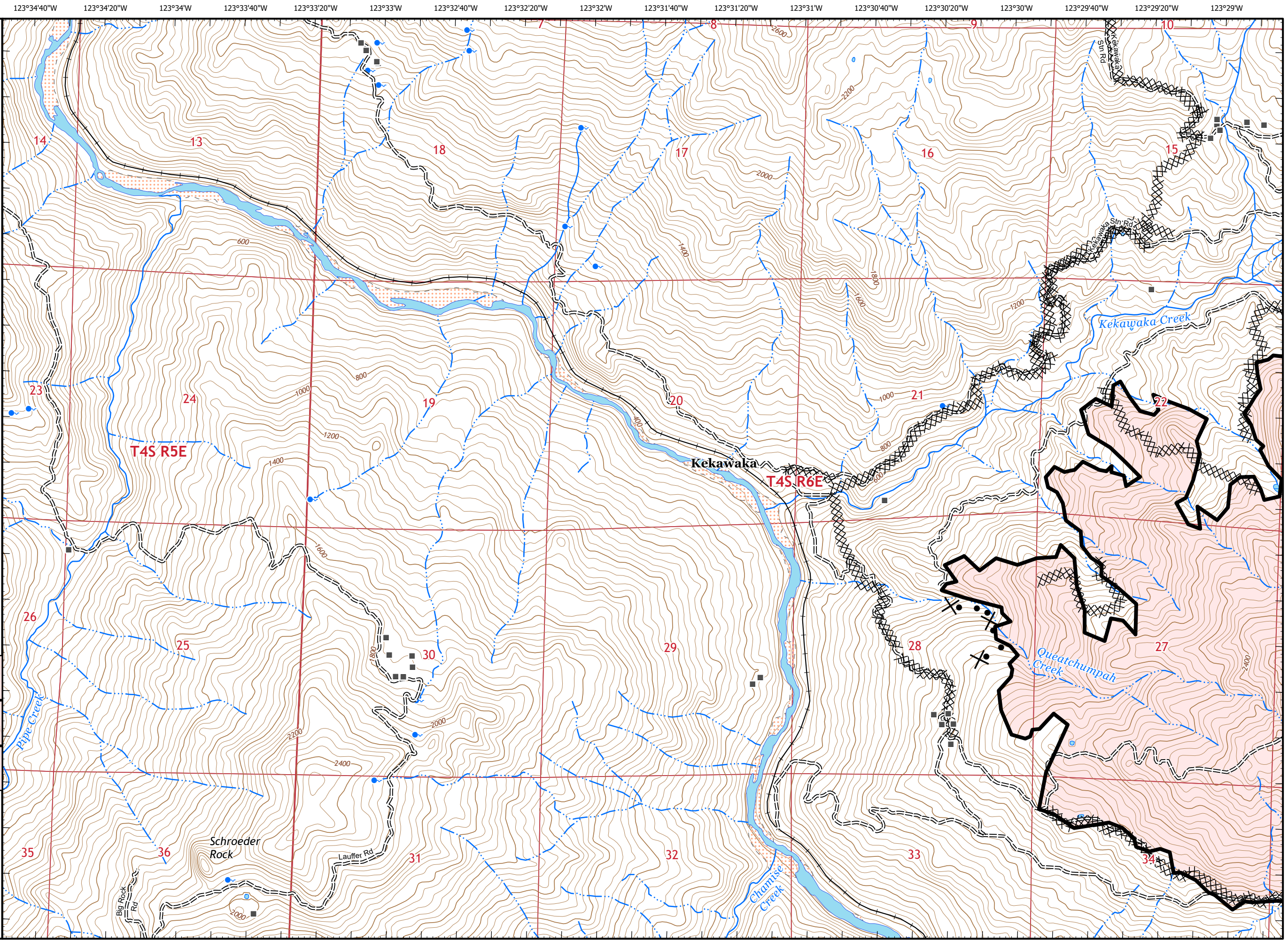
| | |
|---------------|---------------|
| pg. 22 | pg. 23 |
| pg. 25 | pg. 26 |
| pg. 27 | pg. 28 |



Miles
0 0.25 0.5

1:24,000

CALFIRE GIS
NAD 83
10/12/2020
21:07 hrs





IAP MAP

August Complex West Zone


CA-MEU-10843
October 13-16, 2020
0700-0700
Page 26 of 36
Branch 11 Div HH

Branch 11

- Zone Boundary
- Wildfire Daily Fire Perimeter
- Contained Line
- Completed Dozer Line
- Structures

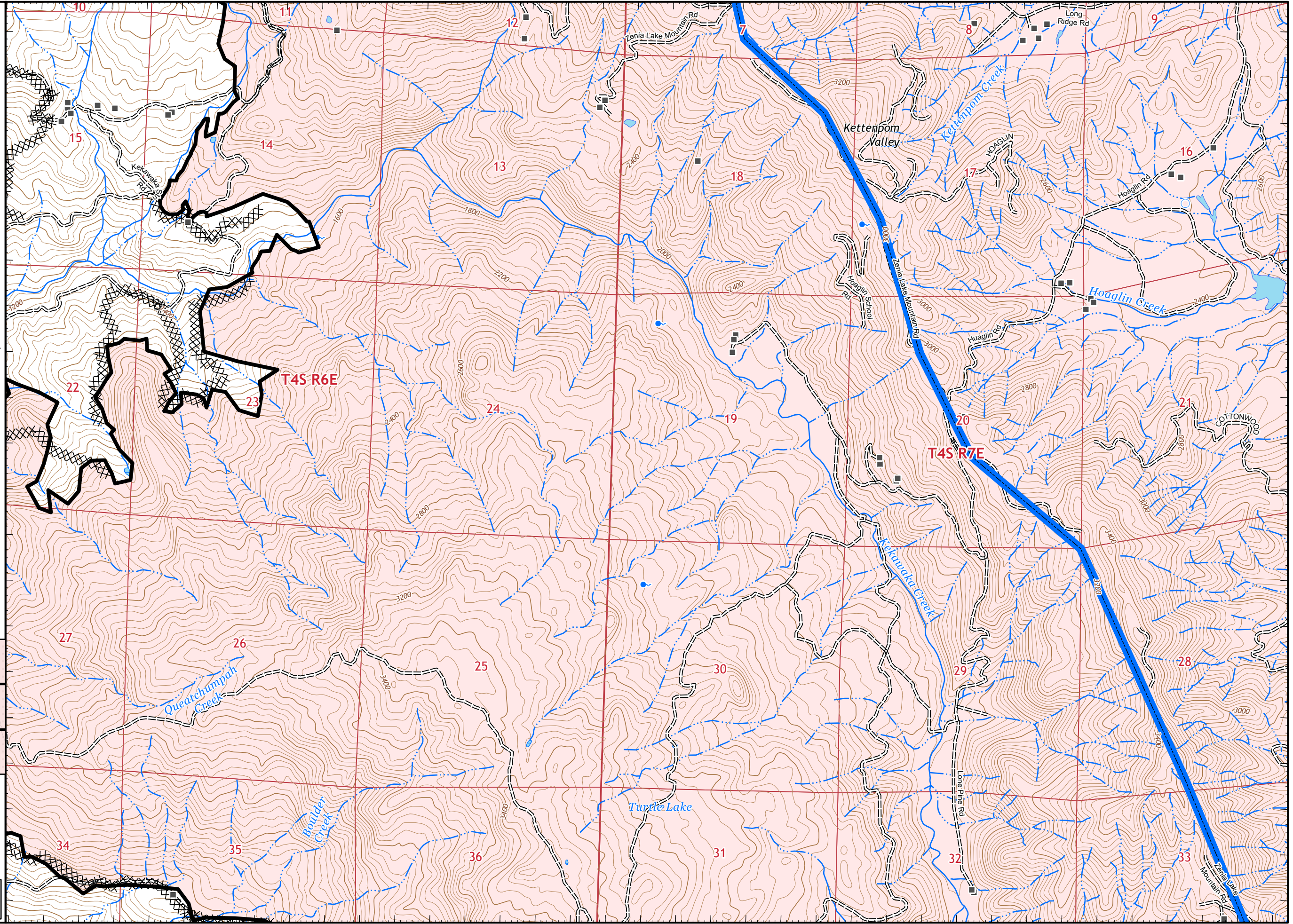
Adjacent Pages

| | | |
|--------|--------|--------|
| pg. 22 | pg. 23 | pg. 24 |
| pg. 25 | pg. 26 | |
| pg. 27 | pg. 28 | pg. 29 |



1:24,000

CALFIRE GIS
NAD 83
10/12/2020
21:07 hrs





IAP MAP

August Complex
West Zone

CA-MEU-10843
October 13-16, 2020
0700-0700
Page 27 of 36
Branch 11 Div HH

Branch 11

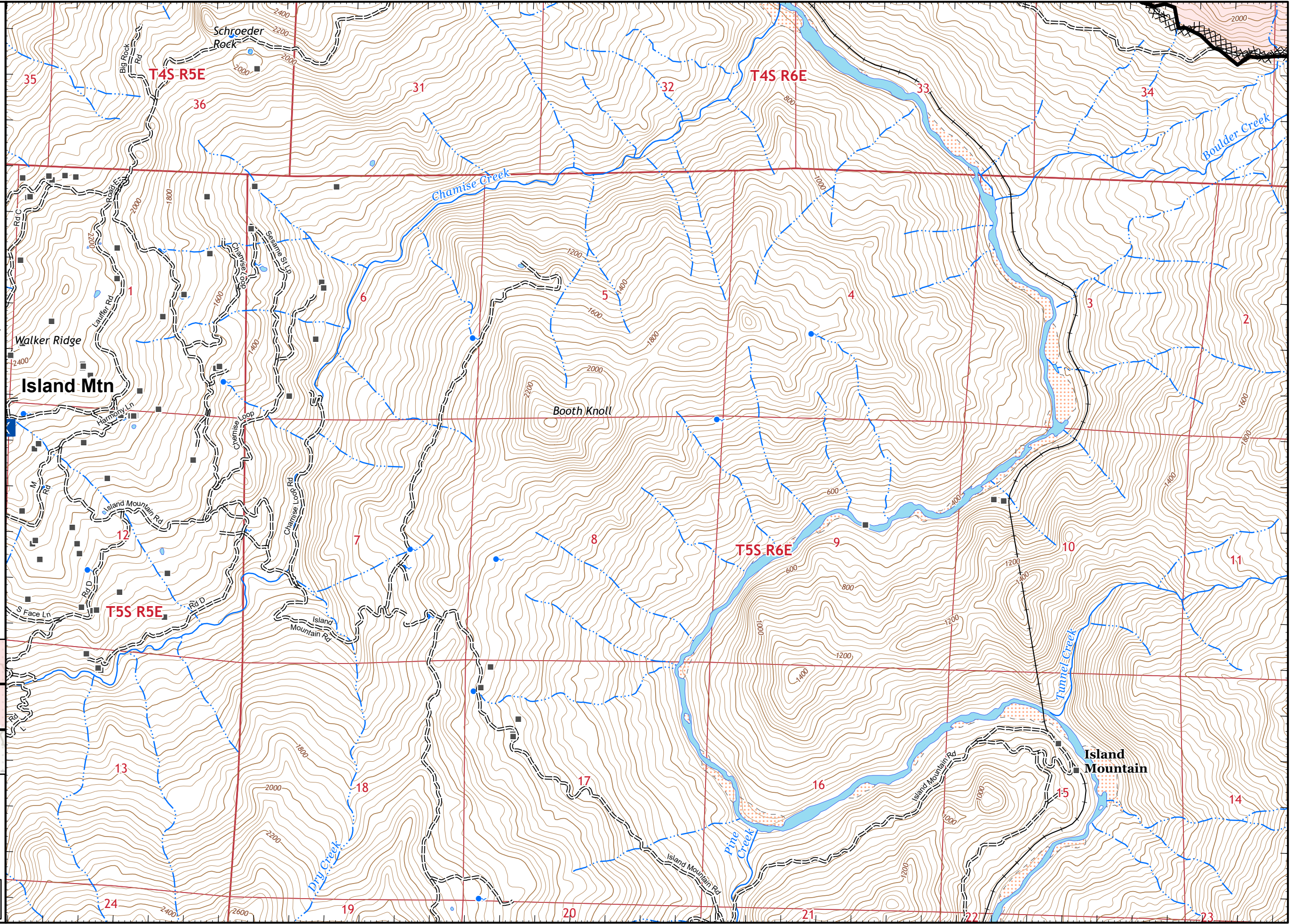
- Wildfire Daily Fire Perimeter
- Contained Line
- Completed Dozer Line
- Mobile Weather Unit
- Structures

Adjacent Pages

| | |
|---------------|---------------|
| pg. 25 | pg. 26 |
| pg. 27 | pg. 28 |
| pg. 32 | pg. 33 |

0 0.25 0.5 Miles

CALFIRE GIS
NAD 83
10/12/2020
21:07 hrs





IAP MAP

August Complex
West Zone


CA-MEU-10843
October 13-16, 2020
0700-0700
Page 28 of 36
Branch 11 Div EE/HH

Branch 11

- Zone Boundary
- Wildfire Daily Fire Perimeter
- Contained Line
- Completed Dozer Line
- Dip Site
- Drop Point
- Helispot
- Structures

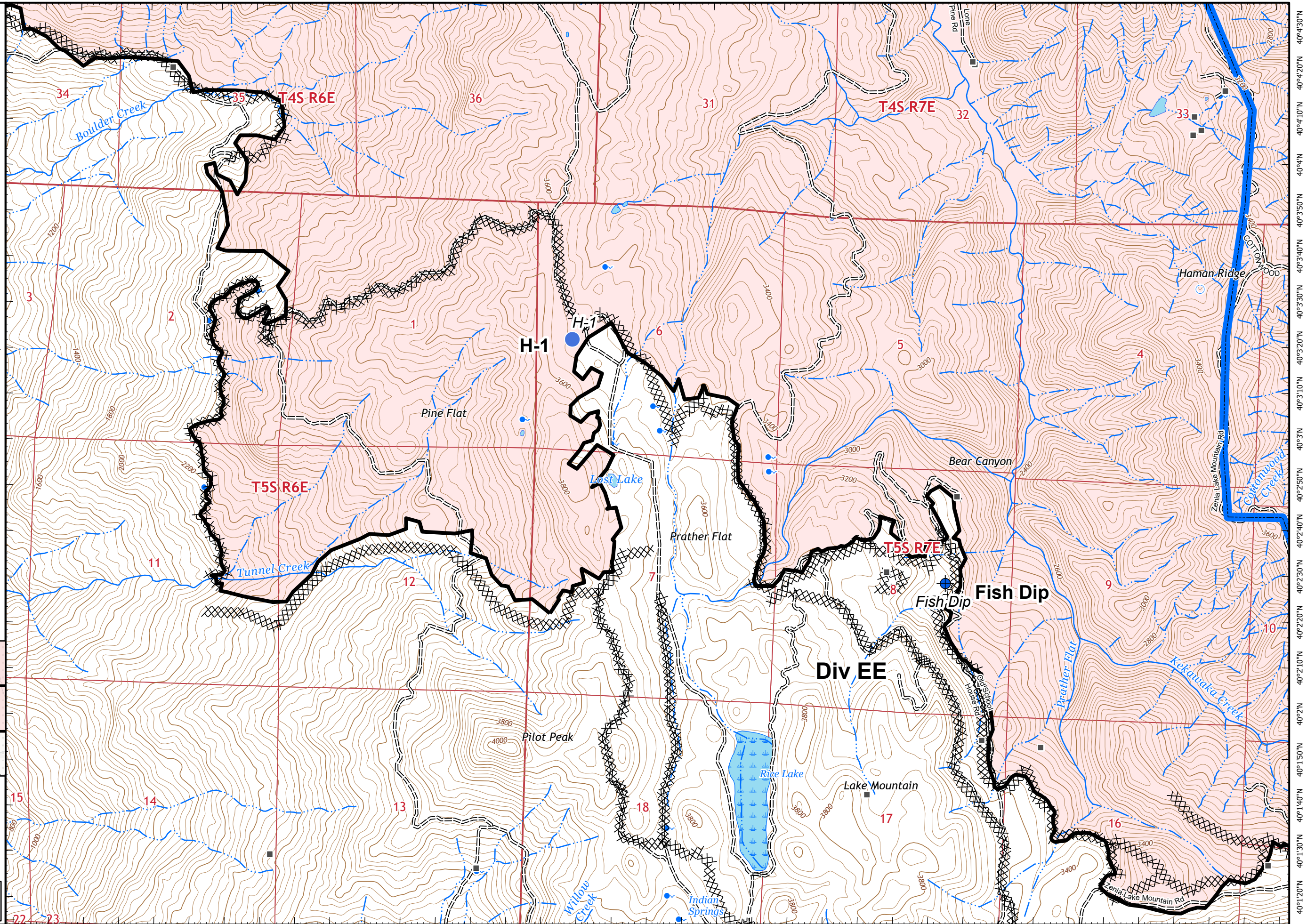
Adjacent Pages

| | | |
|--------|--------|--------|
| pg. 25 | pg. 26 | |
| pg. 27 | pg. 28 | pg. 29 |
| pg. 32 | pg. 33 | pg. 34 |



1:24,000

CALFIRE GIS
NAD 83
10/12/2020
21:08 hrs





IAP MAP

August Complex
West Zone

CA-MEU-10843






October 13-16, 2020

0700-0700

Page 29 of 36

Branch 9/11 Div Y/EE

Branch 11

-  Zone Boundary
-  Wildfire Daily Fire Perimeter
-  Contained Line
-  Completed Dozer Line
-  Structures

Adjacent Pages

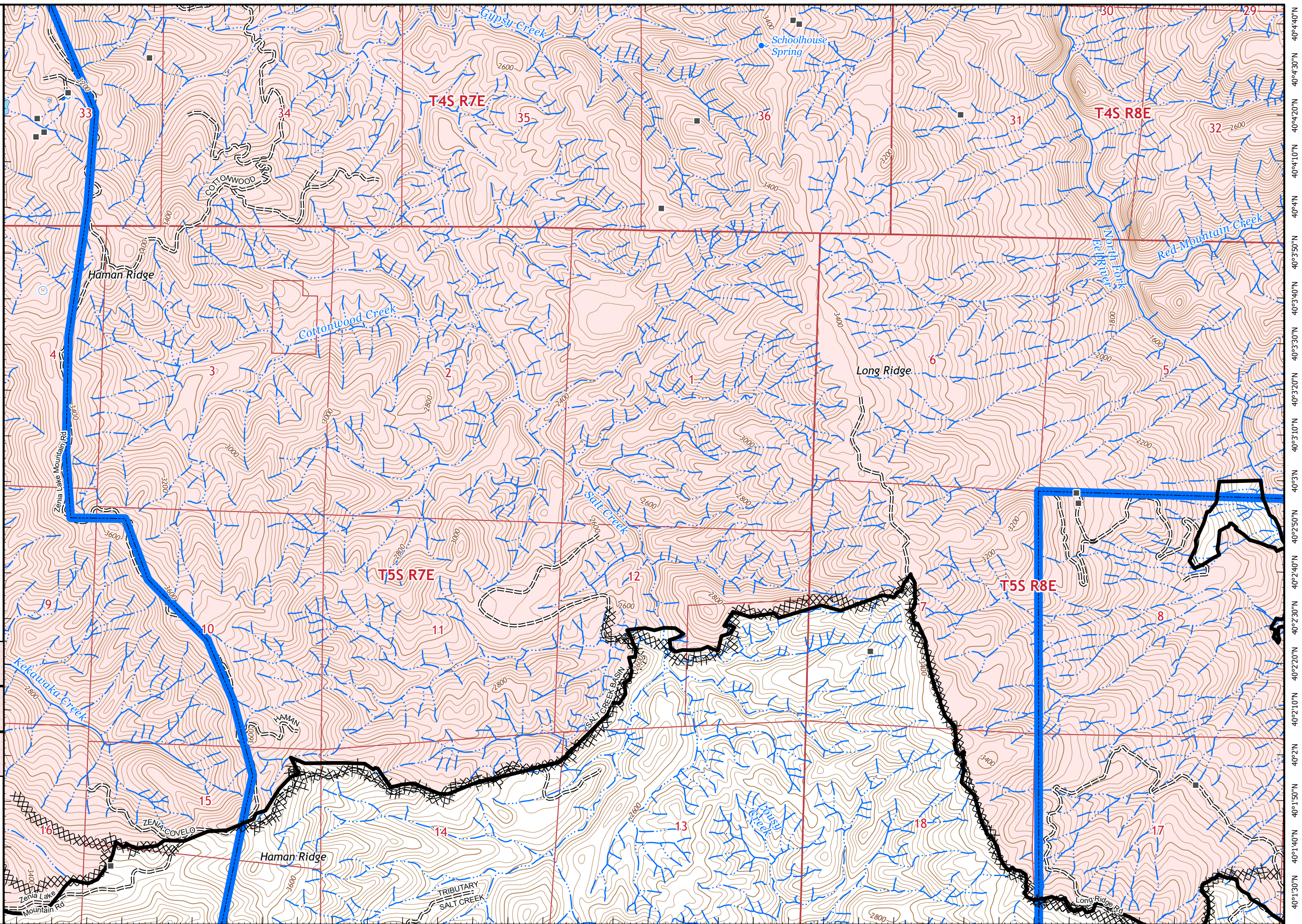
| | | |
|--------|--------|--------|
| pg. 26 | | |
| pg. 28 | pg. 29 | pg. 30 |
| pg. 33 | pg. 34 | pg. 35 |



Miles
0 0.25 0.5

1:24,000

CALFIRE GIS
NAD 83
10/12/2020
21:08 hrs





IAP MAP

August Complex
West Zone

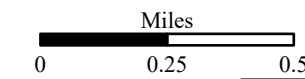
CA-MEU-10843
October 13-16, 2020
0700-0700
Page 30 of 36
Branch 9 Div Y

Branch 11

- Zone Boundary
- Wildfire Daily Fire Perimeter
- Contained Line
- Completed Dozer Line
- Road as Completed Line
- Dip Site
- Drop Point
- Structures

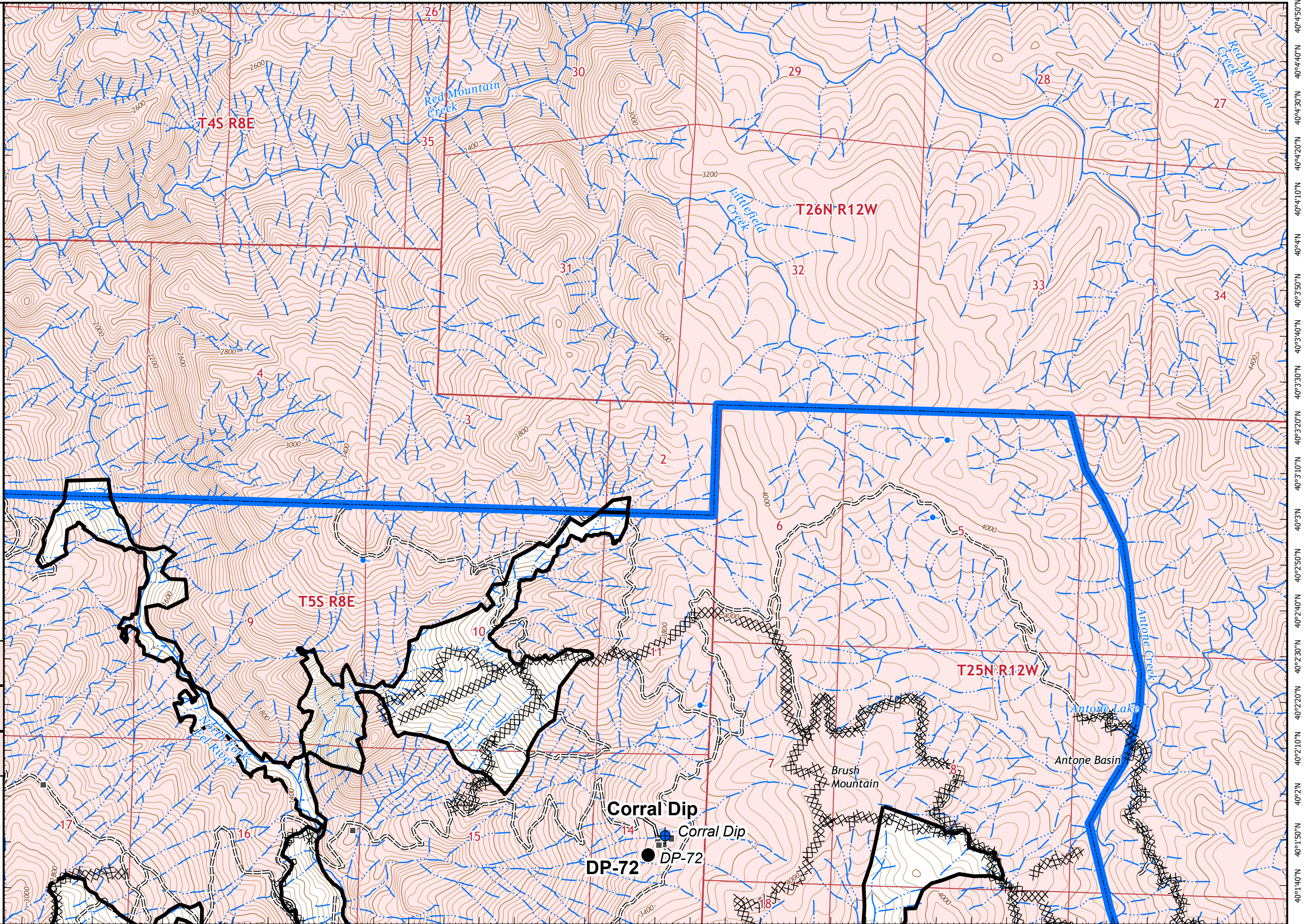
Adjacent Pages

| | | |
|--------|--------|--------|
| pg. 29 | pg. 30 | pg. 31 |
| pg. 34 | pg. 35 | pg. 36 |



1:24,000

CALFIRE GIS
NAD 83
10/12/2020
21:09 hrs










IAP MAP

August Complex
West Zone

CA-MEU-10843
October 13-16, 2020
0700-0700
Page 31 of 36
Branch 9 Div Y

Branch 11

-  Wildfire Daily Fire Perimeter
-  Uncontrolled Fire Edge
-  Completed Dozer Line
-  Completed Hand Line
-  Proposed Dozer Line

Adjacent Pages

pg. 30

pg. 31

pg. 35

pg. 36

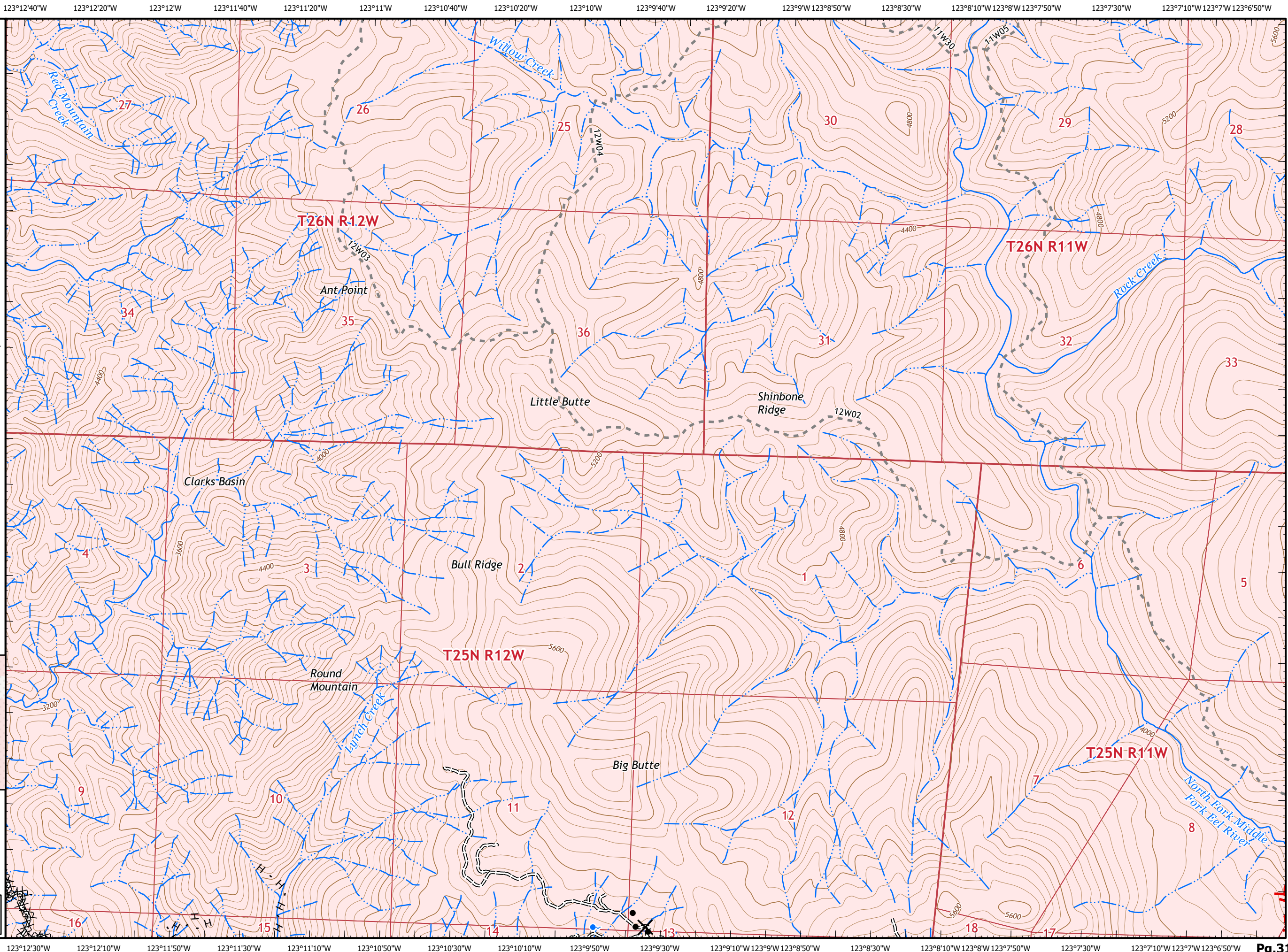


Miles

0 0.25 0.5

1:24,000

CALFIRE GIS
NAD 83
10/12/2020
21:09 hrs





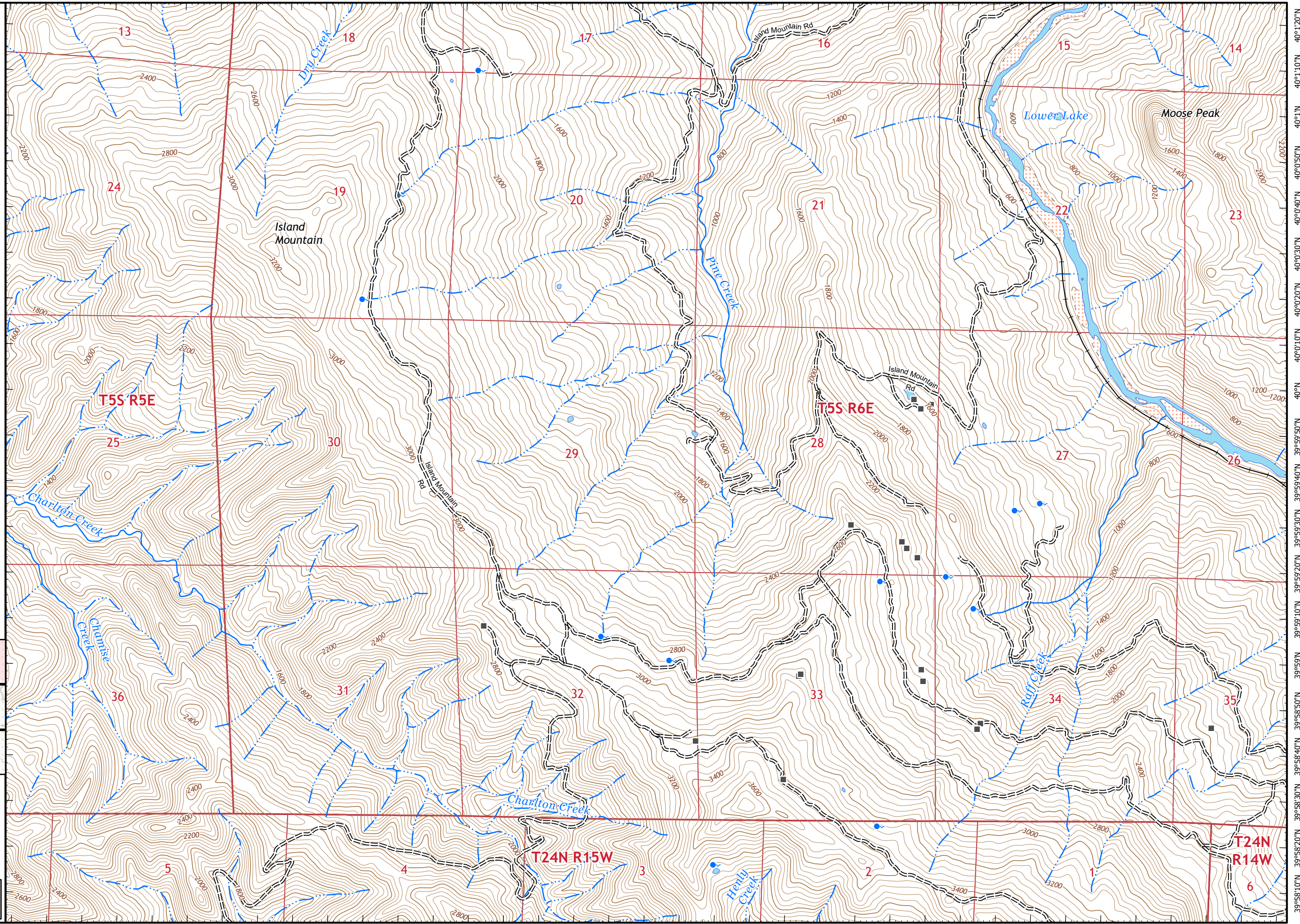
IAP MAP

August Complex
West Zone

CA-MEU-10843
October 13-16, 2020
0700-0700
Page 32 of 36
Branch 11 Div HH


Branch 11

- Structures



Adjacent Pages

| | |
|--------|--------|
| pg. 27 | pg. 28 |
| pg. 32 | pg. 33 |



1:24,000

CALFIRE GIS
NAD 83
10/12/2020
21:09 hrs

123°29'W 123°28'40"W 123°28'20"W 123°28'W 123°27'40"W 123°27'20"W 123°27'W 123°26'40"W 123°26'20"W 123°26'W 123°25'40"W 123°25'20"W 123°25'W 123°24'40"W 123°24'20"W 123°24'W 123°23'40"W 123°23'20"W 123°23'W



IAP MAP

August Complex
West Zone

CA-MEU-10843







October 13-16, 2020

0700-0700

Page 33 of 36

Branch 11 Div EE/HH

Branch 11

-  Wildfire Daily Fire Perimeter
-  Contained Line
-  Completed Dozer Line
-  Dip Site
-  Drop Point
-  Structures

Adjacent Pages

| | | |
|--------|--------|--------|
| pg. 27 | pg. 28 | pg. 29 |
| pg. 32 | pg. 33 | pg. 34 |

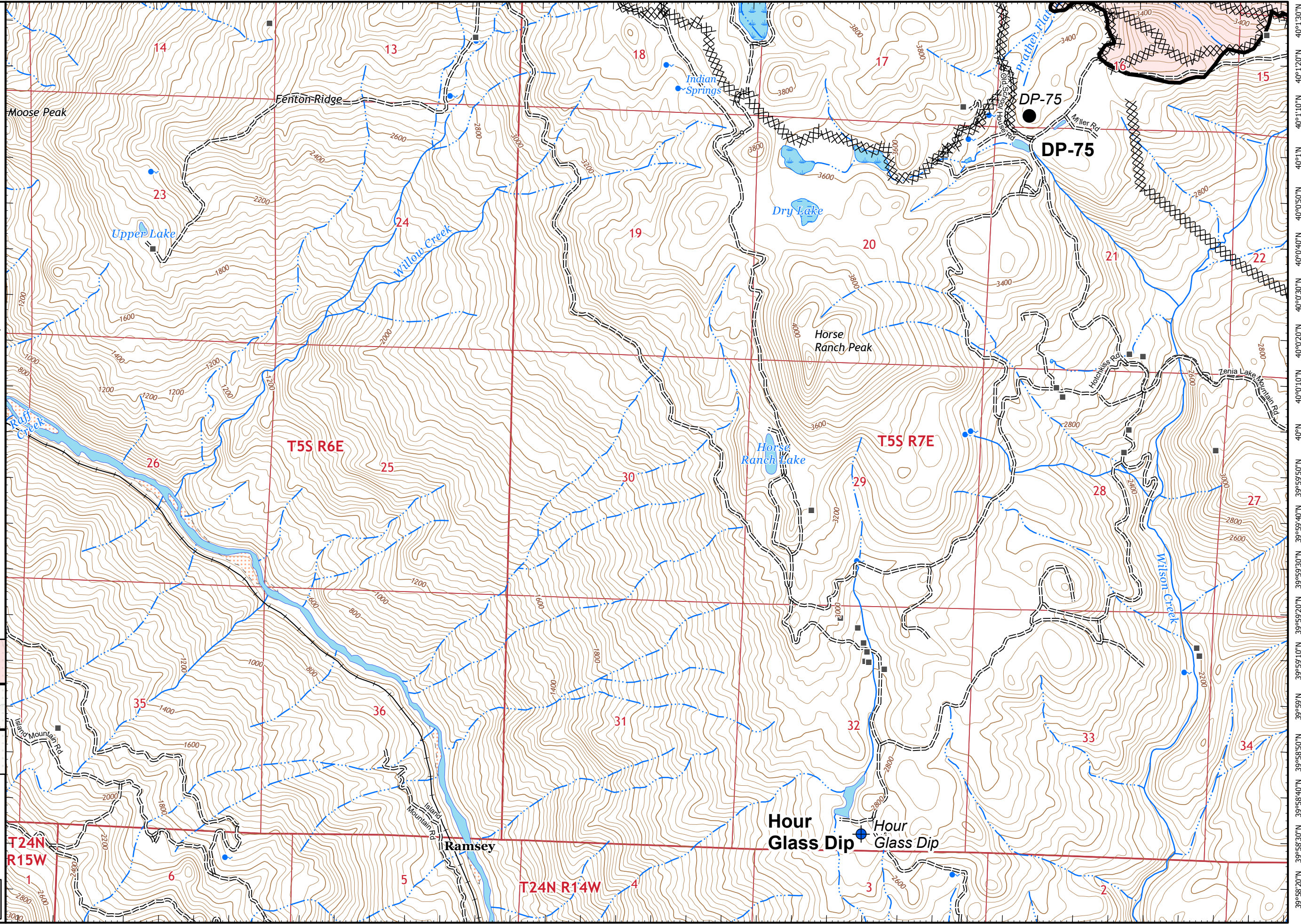


Miles

0 0.25 0.5

1:24,000

CALFIRE GIS
NAD 83
10/12/2020
21:10 hrs



123°28'50"W 123°28'30"W 123°28'10"W 123°27'50"W 123°27'30"W 123°27'10"W 123°26'50"W 123°26'30"W 123°26'10"W 123°25'50"W 123°25'30"W 123°25'10"W 123°24'50"W 123°24'30"W 123°24'10"W 123°23'50"W 123°23'30"W 123°23'10"W



IAP MAP

August Complex
West Zone

CA-MEU-10843









October 13-16, 2020

0700-0700

Page 34 of 36

Branch 9/11 Div Y/EE

Branch 11

-  Zone Boundary
-  Wildfire Daily Fire Perimeter
-  Contained Line
-  Completed Dozer Line
-  Road as Completed Line
-  Proposed Dozer Line
-  Dip Site
-  Structures

Adjacent Pages

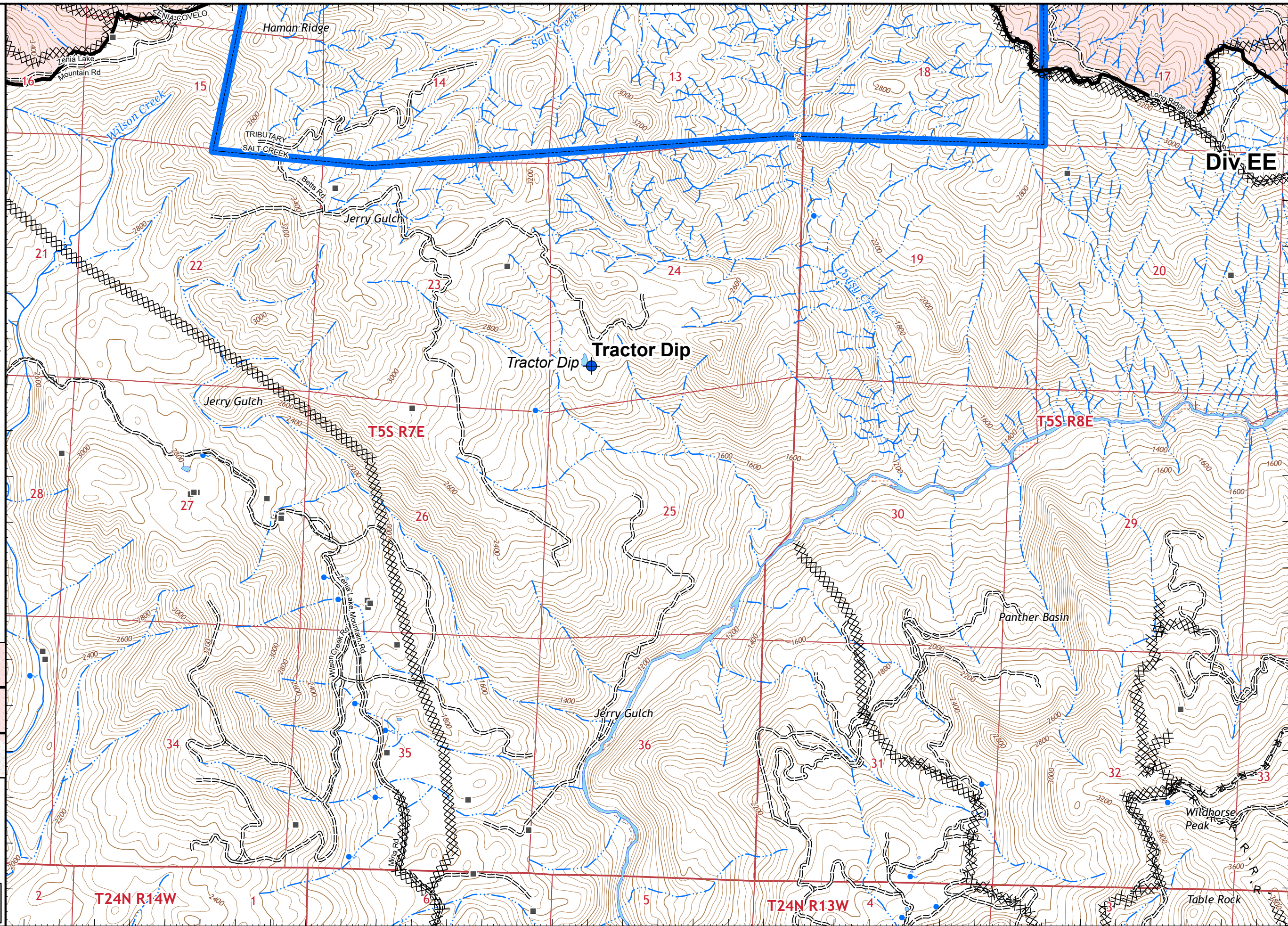
| | | |
|--------|--------|--------|
| pg. 28 | pg. 29 | pg. 30 |
| pg. 33 | pg. 34 | pg. 35 |



Miles
0 0.25 0.5

1:24,000

CALFIRE GIS
NAD 83
10/12/2020
21:10 hrs





IAP MAP

August Complex
West Zone

CA-MEU-10843
October 13-16, 2020
0700-0700
Page 35 of 36
Branch 9 Div Y

Branch 11

- Zone Boundary
- Wildfire Daily Fire Perimeter
- Contained Line
- Completed Dozer Line
- Completed Hand Line
- Road as Completed Line
- Dip Site
- Drop Point
- Mobile Weather Unit
- Zone Break
- Branch Break
- Structures

Adjacent Pages

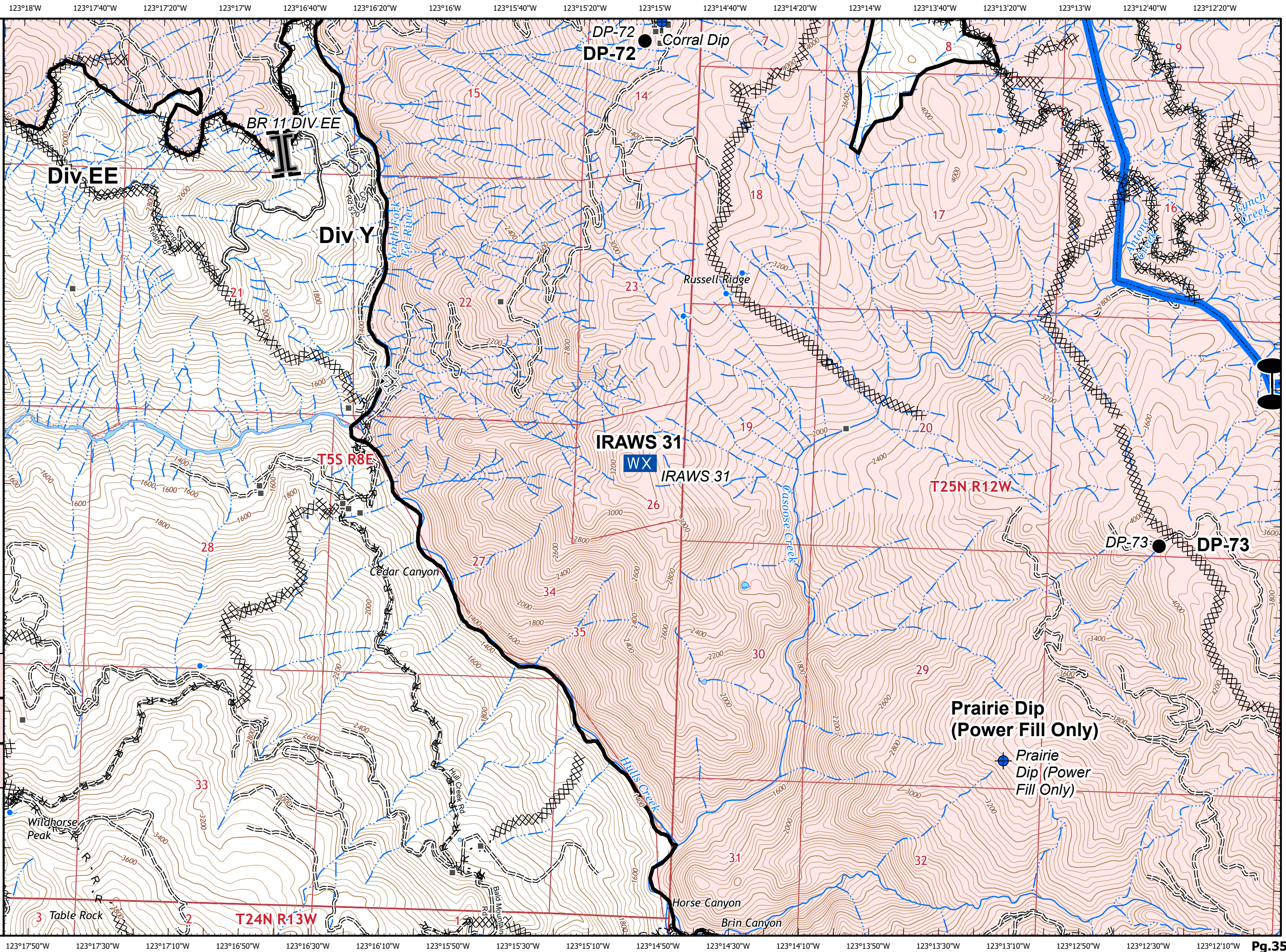
| | | |
|--------|--------|--------|
| pg. 29 | pg. 30 | pg. 31 |
| pg. 34 | pg. 35 | pg. 36 |



Miles
0 0.25 0.5

1:24,000

CALFIRE GIS
NAD 83
10/12/2020
21:11 hrs





IAP MAP

August Complex West Zone


CA-MEU-10843
October 13-16, 2020
0700-0700
Page 36 of 36
Branch 9 Div Y

Branch 11

- Zone Boundary
- Wildfire Daily Fire Perimeter
- Uncontrolled Fire Edge
- Completed Dozer Line
- Completed Hand Line
- Proposed Dozer Line
- Drop Point
- Safety Zone
- Zone Break
- Structures

Adjacent Pages

| | |
|--------|--------|
| pg. 30 | pg. 31 |
| pg. 35 | pg. 36 |



1:24,000

CALFIRE GIS
NAD 83
10/12/2020
21:11 hrs

