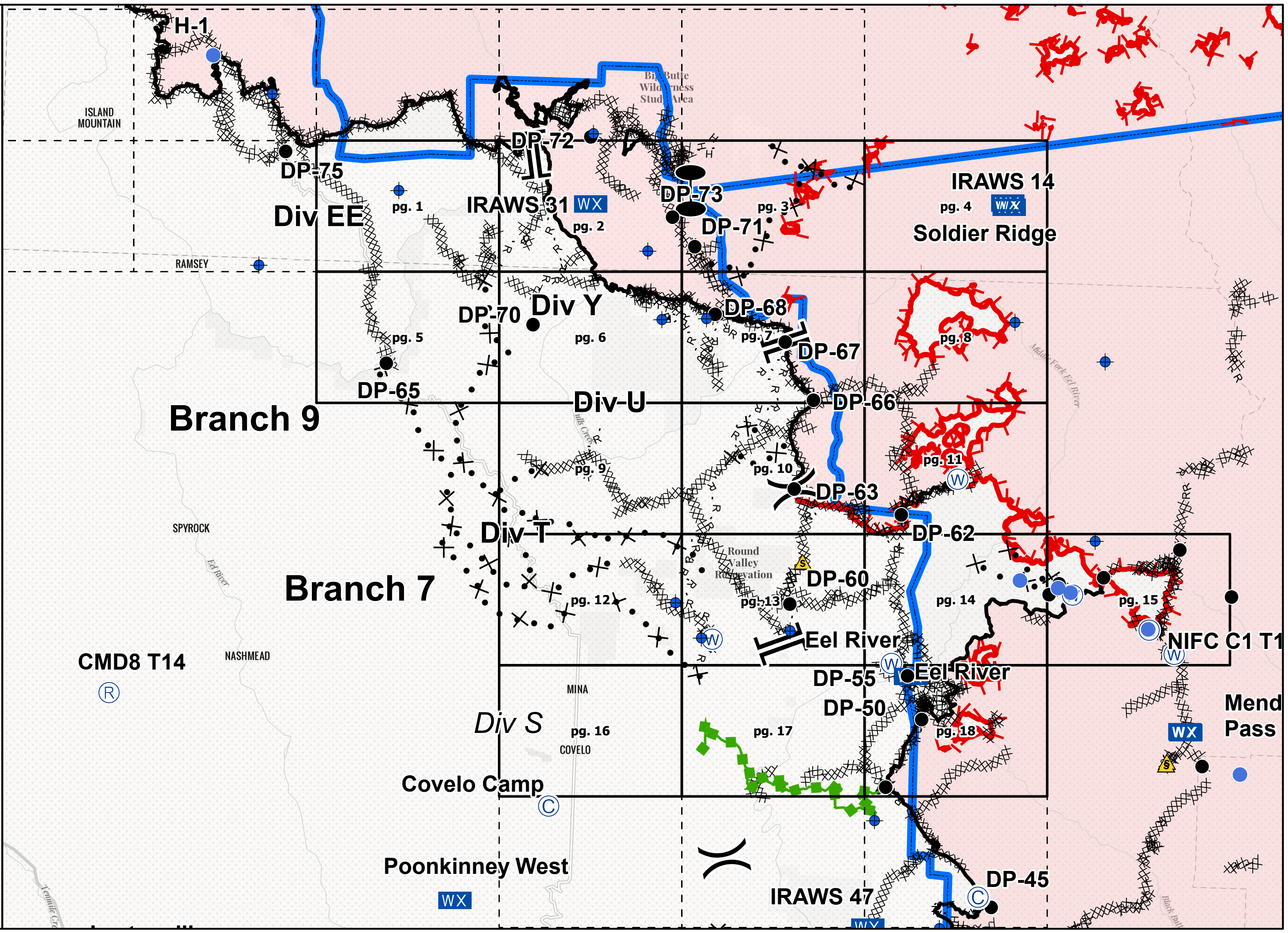




**IAP MAP**  
August Complex  
West Zone

CA-MEU-10843  
October 14, 2020  
0700 - 0700 NAD 83  
Overview  
**Branch 7/9**

- ⊙ Camp
- ⊕ Dip Site
- Drop Point
- Helispot
- WX Mobile Weather Unit
- Ⓡ Repeater
- ▲ Safety Zone
- Ⓜ Water Source
- ⊖ Zone Break
- ) ( Division Break
- || Branch Break
- Zone Boundary
- Uncontrolled Fire Edge
- Contained Line
- XX Completed Dozer Line
- H - Completed Hand Line
- R Road as Completed Line
- X• Proposed Dozer Line
- Escape Route
- Wildfire Daily Fire Perimeter



CALFIRE GIS  
10/13/2020  
19:59 hrs





# IAP MAP

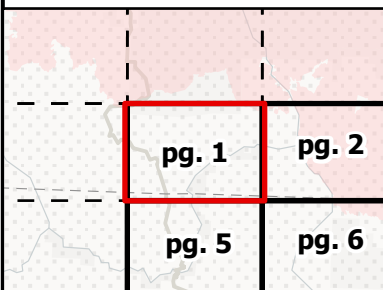
August Complex  
West Zone

CA-MEU-10843  
October 14, 2020  
0700 - 0700 NAD 83  
Page 1 of 18  
Branch 9/11 Div EE

## Branch 7/9

- Zone Boundary
- Wildfire Daily Fire Perimeter
- Contained Line
- Completed Dozer Line
- Road as Completed Line
- Proposed Dozer Line
- Dip Site
- Structures

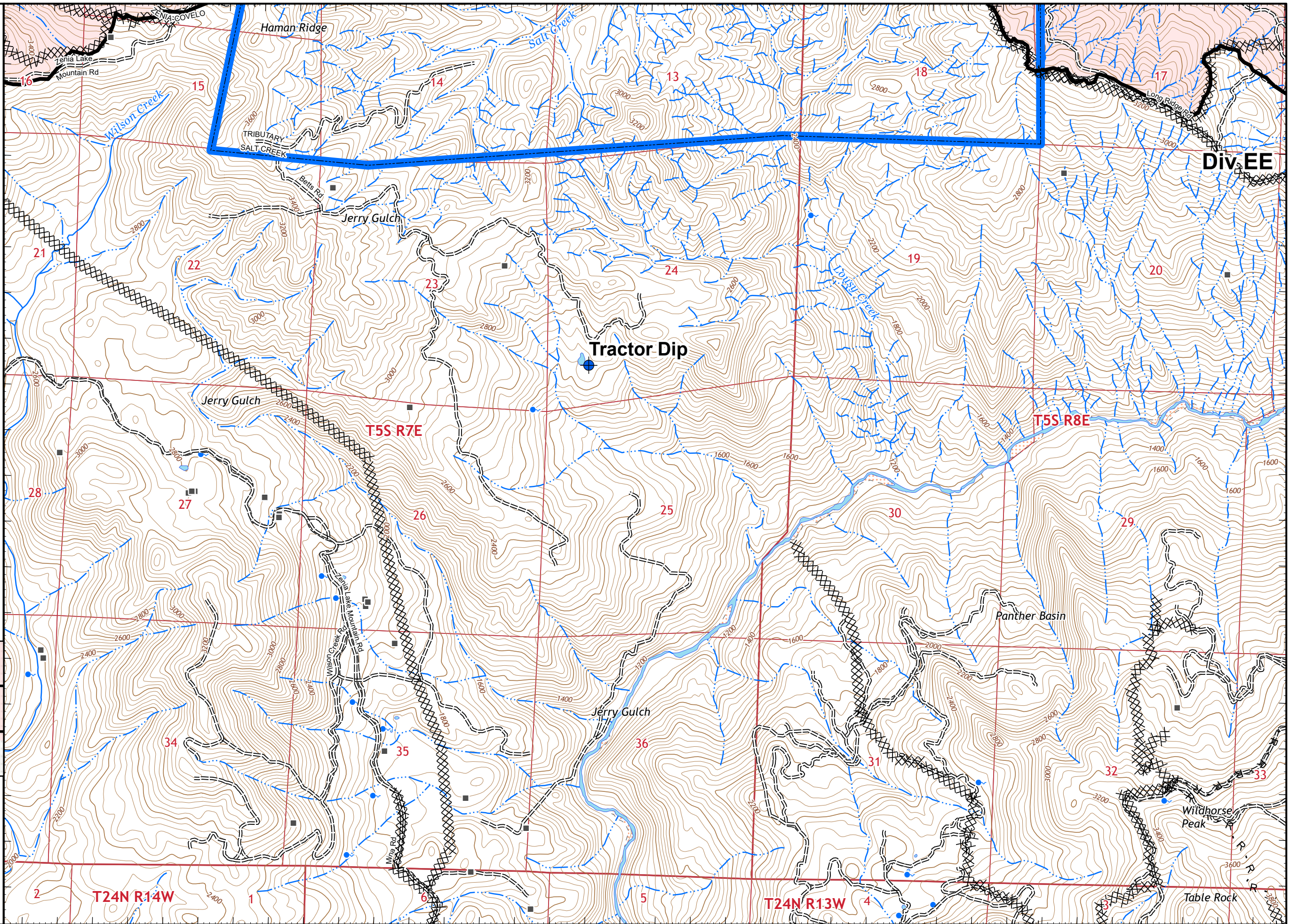
### Adjacent Pages



Miles  
0 0.25 0.5

1:24,000

CALFIRE GIS  
10/13/2020  
20:00 hrs





# IAP MAP

August Complex  
West Zone

CA-MEU-10843  
October 14, 2020  
0700 - 0700 NAD 83  
Page 2 of 18  
Branch 9 Div Y/EE

## Branch 7/9

- Zone Boundary
- Wildfire Daily Fire Perimeter
- Contained Line
- Completed Dozer Line
- Completed Hand Line
- Road as Completed Line
- Dip Site
- Drop Point
- Mobile Weather Unit
- Zone Break
- Branch Break
- Structures

### Adjacent Pages

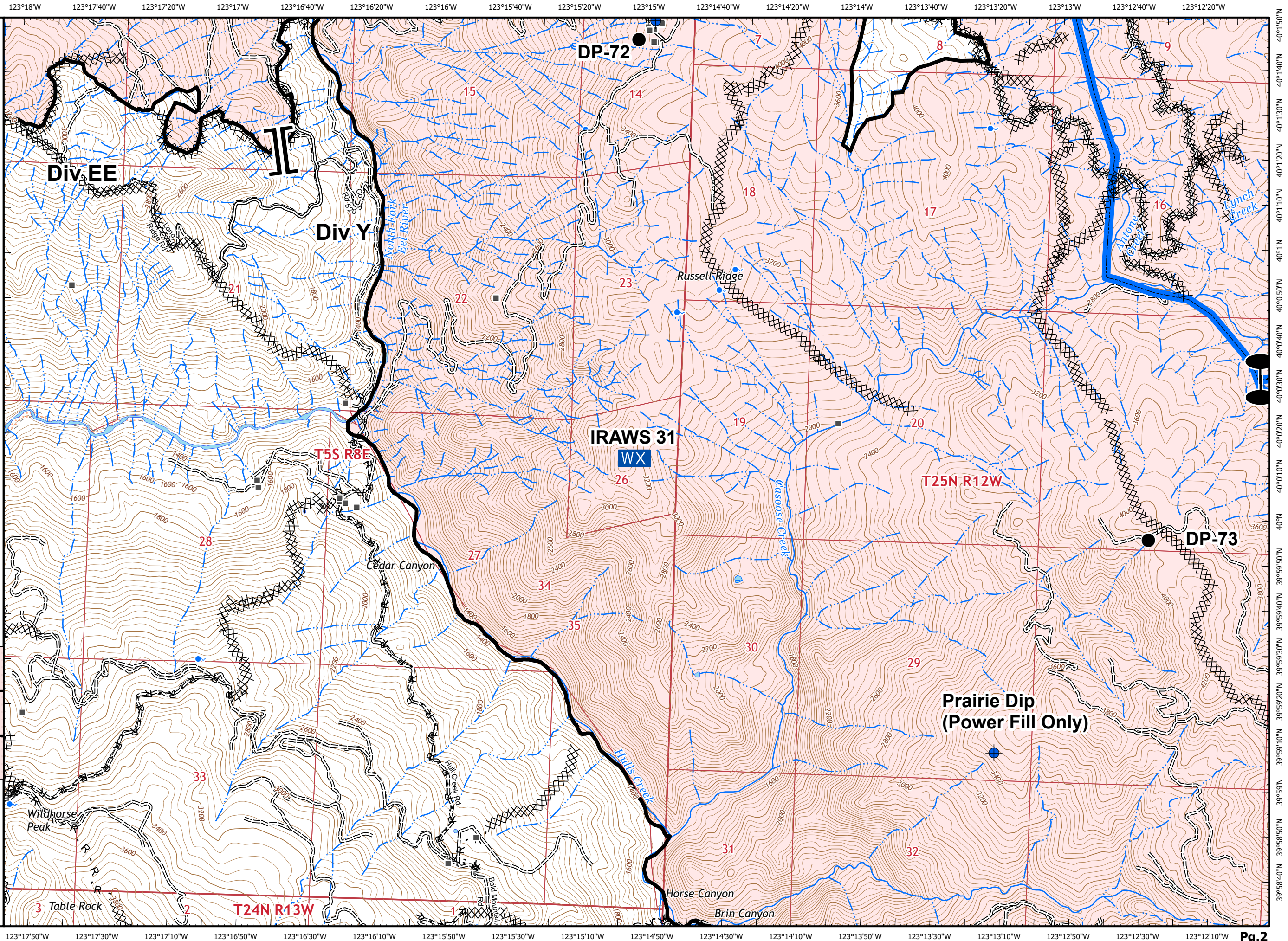
pg. 1	pg. 2	pg. 3
pg. 5	pg. 6	pg. 7



Miles  
0 0.25 0.5

1:24,000

CALFIRE GIS  
10/13/2020  
20:01 hrs





# IAP MAP

## August Complex West Zone

CA-MEU-10843











October 14, 2020

0700 - 0700 NAD 83

Page 3 of 18

Branch 9 Div U/Y

### Branch 7/9

-  Zone Boundary
-  Wildfire Daily Fire Perimeter
-  Uncontrolled Fire Edge
-  Completed Dozer Line
-  Completed Hand Line
-  Proposed Dozer Line
-  Drop Point
-  Safety Zone
-  Zone Break
-  Structures

### Adjacent Pages

pg. 2	pg. 3	pg. 4
pg. 6	pg. 7	pg. 8

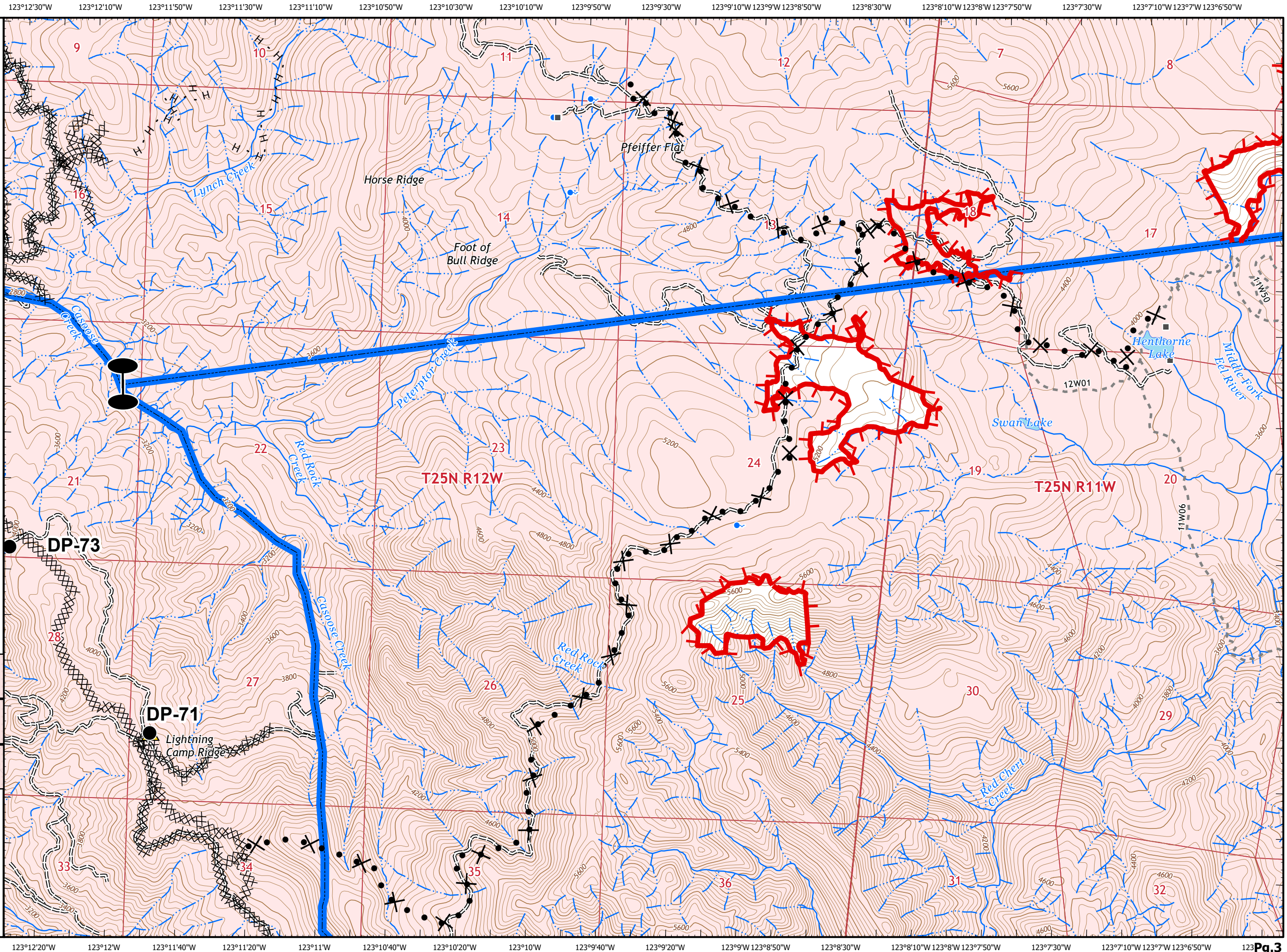


Miles

0 0.25 0.5

1:24,000

CALFIRE GIS  
10/13/2020  
20:01 hrs





# IAP MAP

## August Complex West Zone

CA-MEU-10843







October 14, 2020

0700 - 0700 NAD 83

Page 4 of 18

South Zone

### Branch 7/9

-  Zone Boundary
-  Wildfire Daily Fire Perimeter
-  Uncontrolled Fire Edge
-  Proposed Dozer Line
-  Mobile Weather Unit
-  Structures

### Adjacent Pages

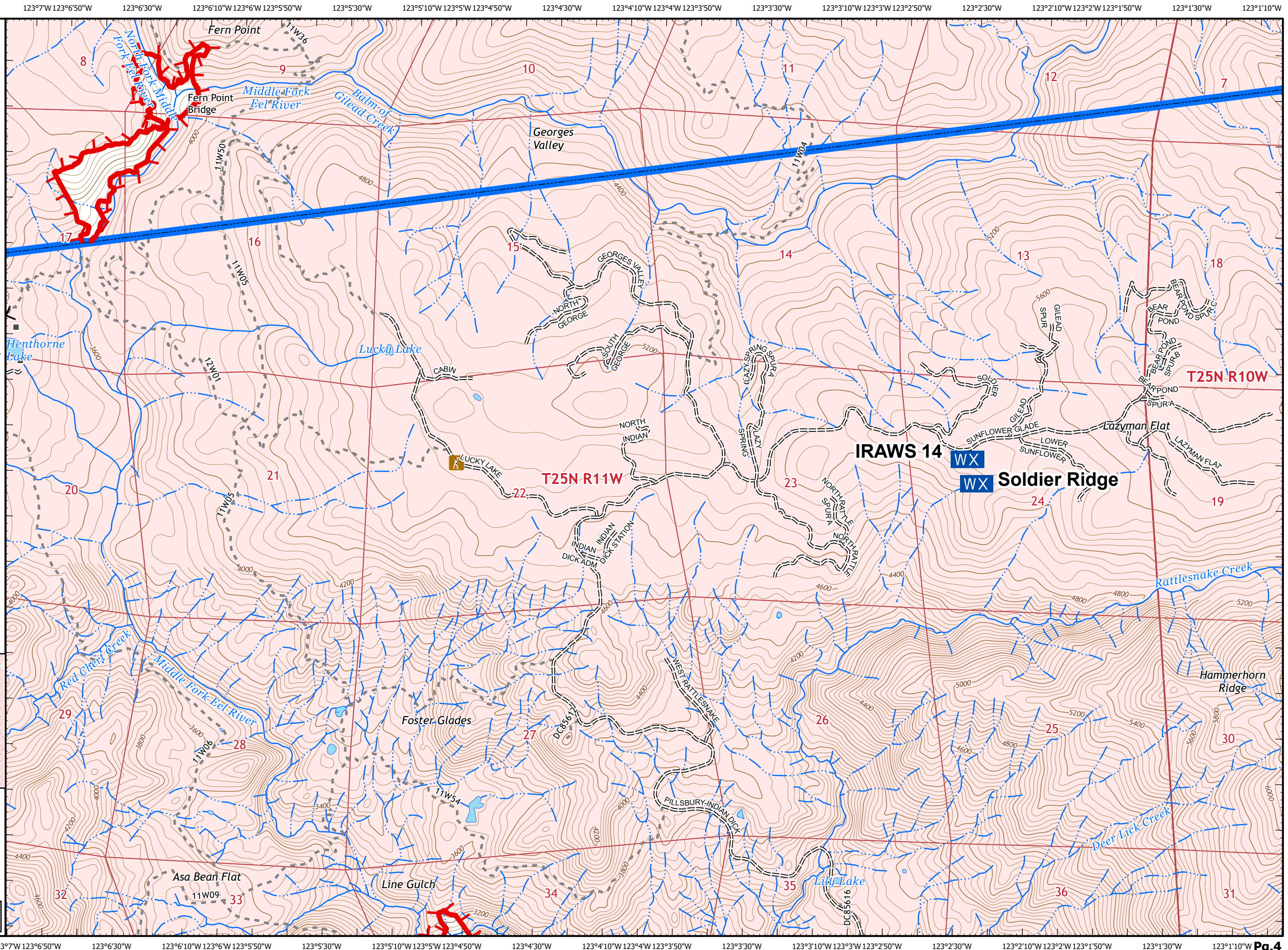
pg. 3	pg. 4
pg. 7	pg. 8



Miles  
0 0.25 0.5

1:24,000

CALFIRE GIS  
10/13/2020  
20:02 hrs





# IAP MAP

## August Complex West Zone


CA-MEU-10843  
October 14, 2020  
0700 - 0700 NAD 83  
Page 5 of 18  
Branch 9 Div EE

### Branch 7/9

- XX XX Completed Dozer Line
- R · Road as Completed Line
- X· Proposed Dozer Line
- Drop Point
- Structures

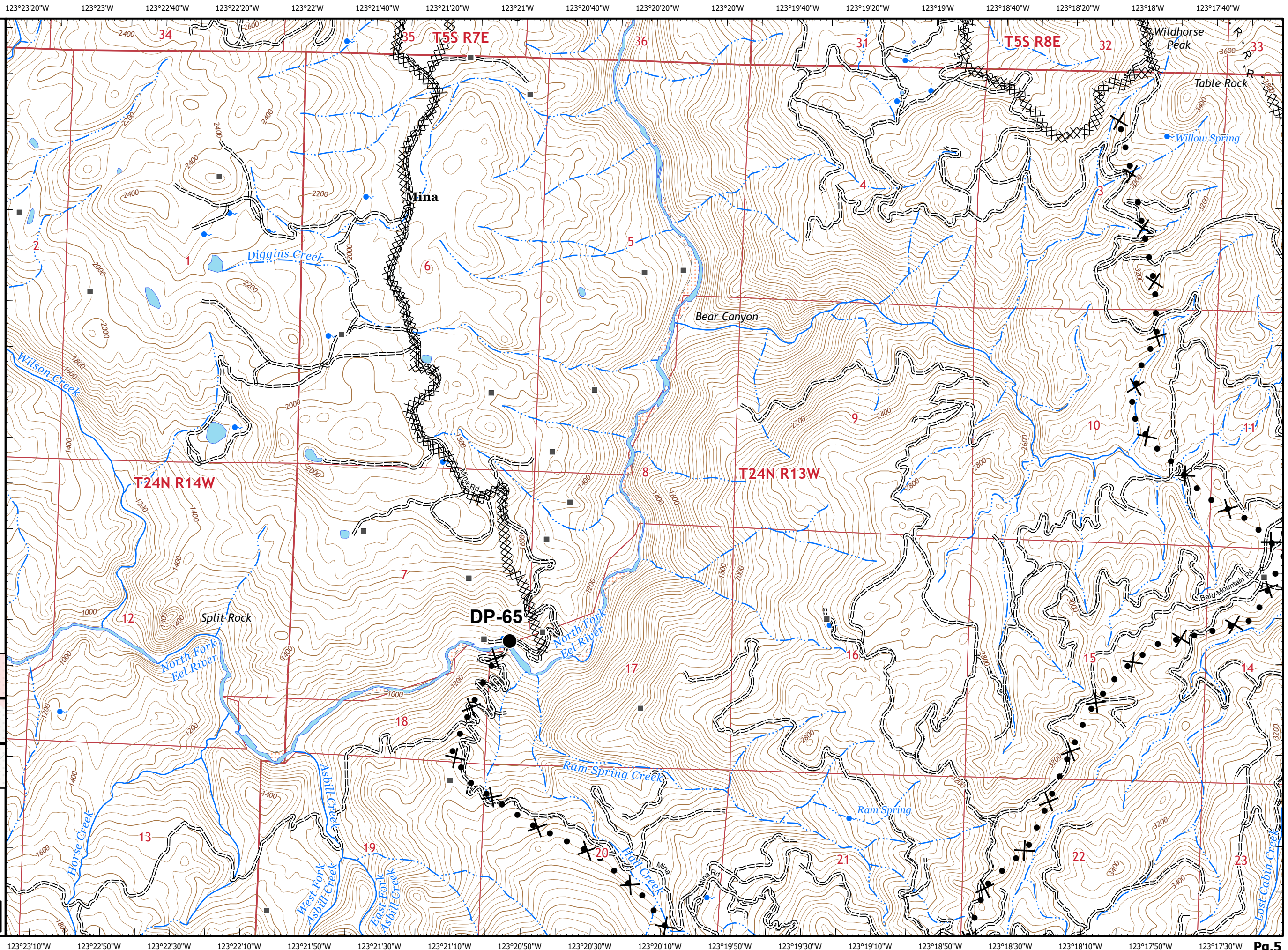
### Adjacent Pages

pg. 1	pg. 2
pg. 5	pg. 6
	pg. 9



1:24,000

CALFIRE GIS  
10/13/2020  
20:02 hrs





# IAP MAP

## August Complex West Zone

CA-MEU-10843


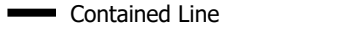
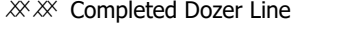

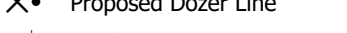

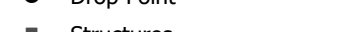

October 14, 2020

0700 - 0700 NAD 83

Page 6 of 18

Branch 7/9 Div U

### Branch 7/9

-  Wildfire Daily Fire Perimeter
-  Contained Line
-  Completed Dozer Line
-  Road as Completed Line
-  Proposed Dozer Line
-  Dip Site
-  Drop Point
-  Structures

### Adjacent Pages

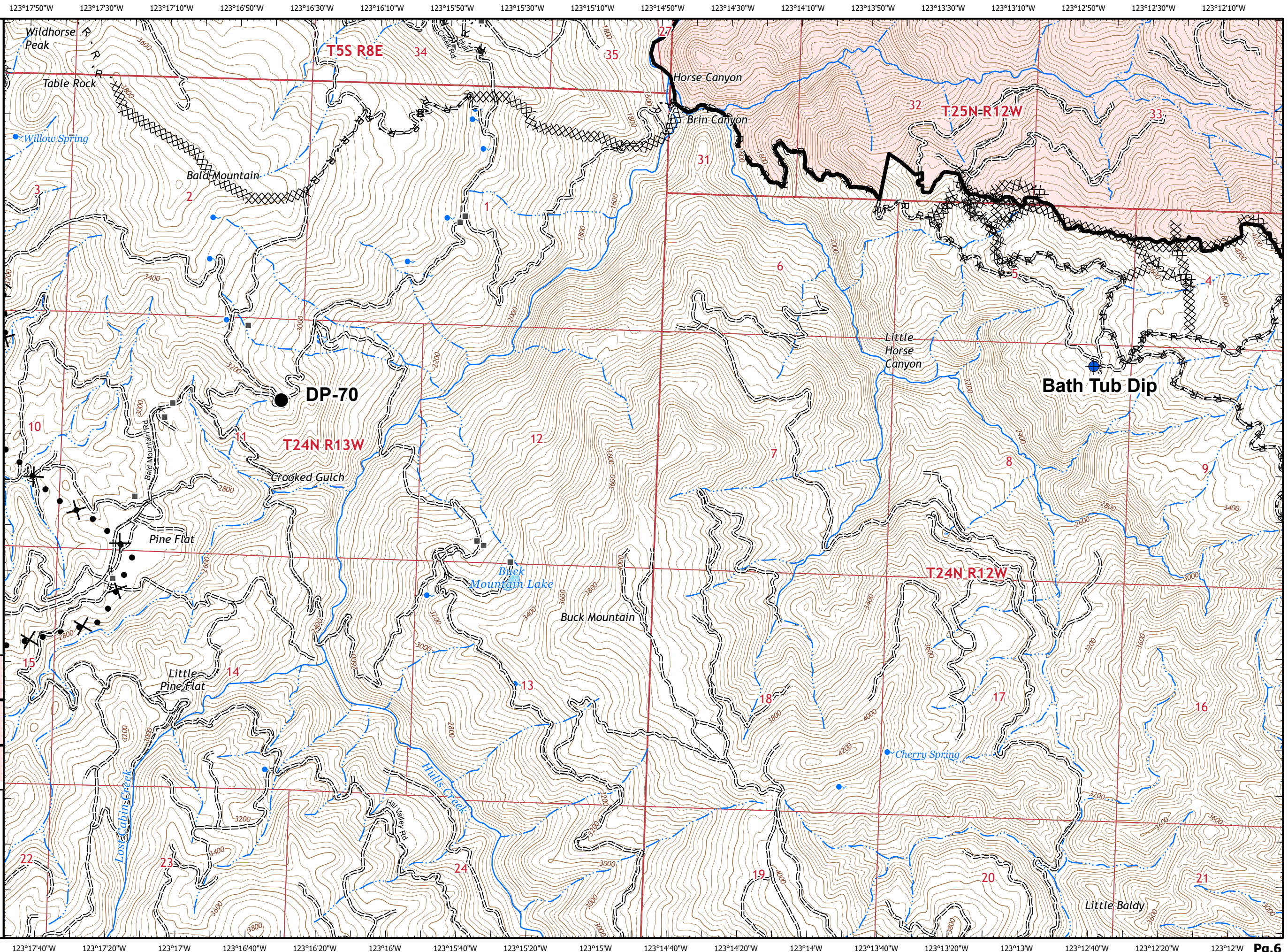
pg. 1	pg. 2	pg. 3
pg. 5	pg. 6	pg. 7
	pg. 9	pg. 10



Miles  
0 0.25 0.5

1:24,000

CALFIRE GIS  
10/13/2020  
20:03 hrs















# IAP MAP

## August Complex West Zone

CA-MEU-10843  
October 14, 2020  
0700 - 0700 NAD 83  
Page 7 of 18  
Branch 7/9 Div U/Y

### Branch 7/9

-  Zone Boundary
-  Wildfire Daily Fire Perimeter
-  Uncontrolled Fire Edge
-  Contained Line
-  Completed Dozer Line
-  Road as Completed Line
-  Proposed Dozer Line
-  Dip Site
-  Drop Point
-  Branch Break

### Adjacent Pages

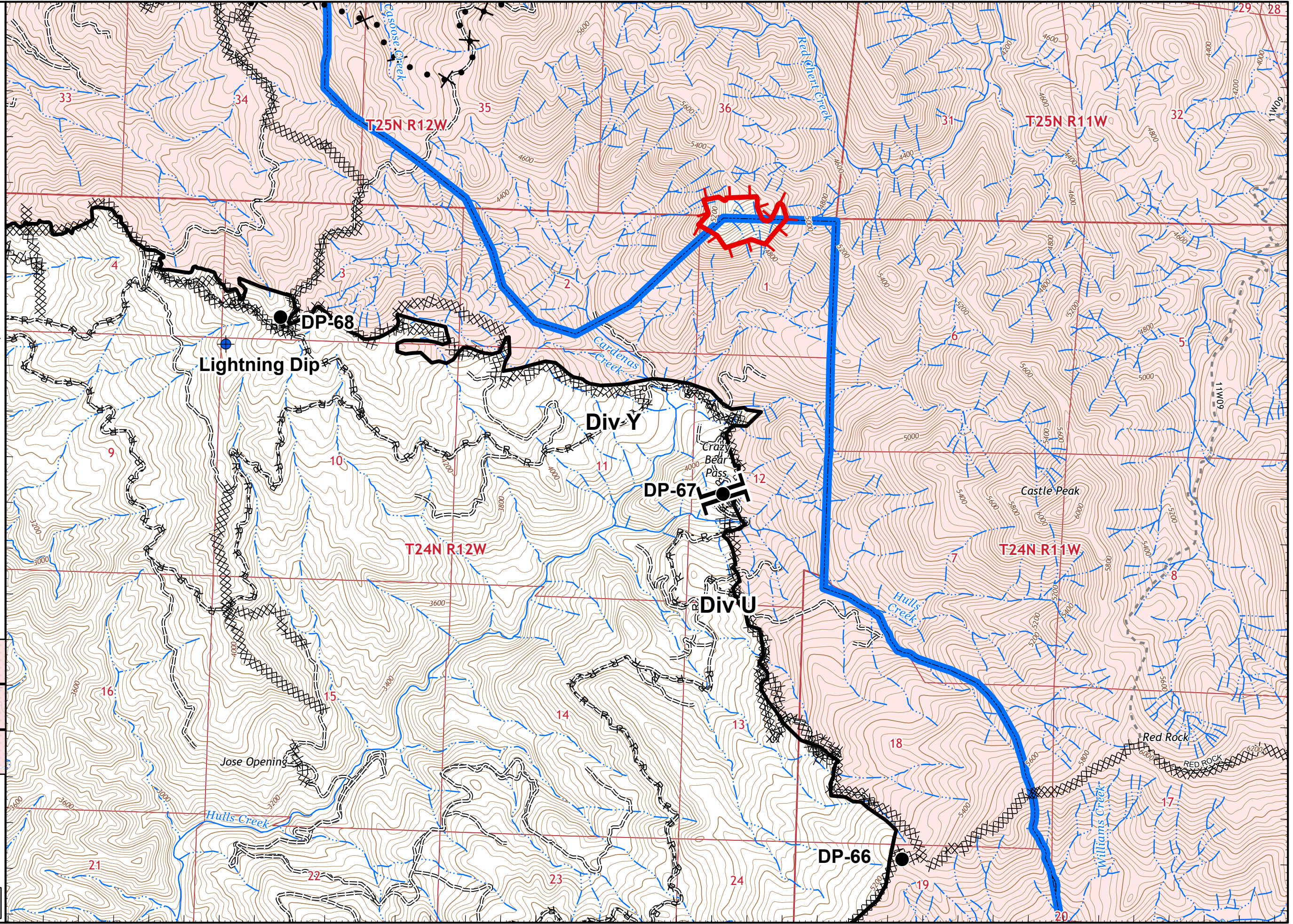
pg. 2	pg. 3	pg. 4
pg. 6	pg. 7	pg. 8
pg. 9	pg. 10	pg. 11



Miles  
0 0.25 0.5

1:24,000

CALFIRE GIS  
10/13/2020  
20:03 hrs







# IAP MAP

## August Complex West Zone

CA-MEU-10843  
October 14, 2020  
0700 - 0700 NAD 83  
Page 8 of 18  
Branch 7 Div U/Y

### Branch 7/9

- Wildfire Daily Fire Perimeter
- Uncontrolled Fire Edge
- Completed Dozer Line
- Dip Site
- Structures

### Adjacent Pages

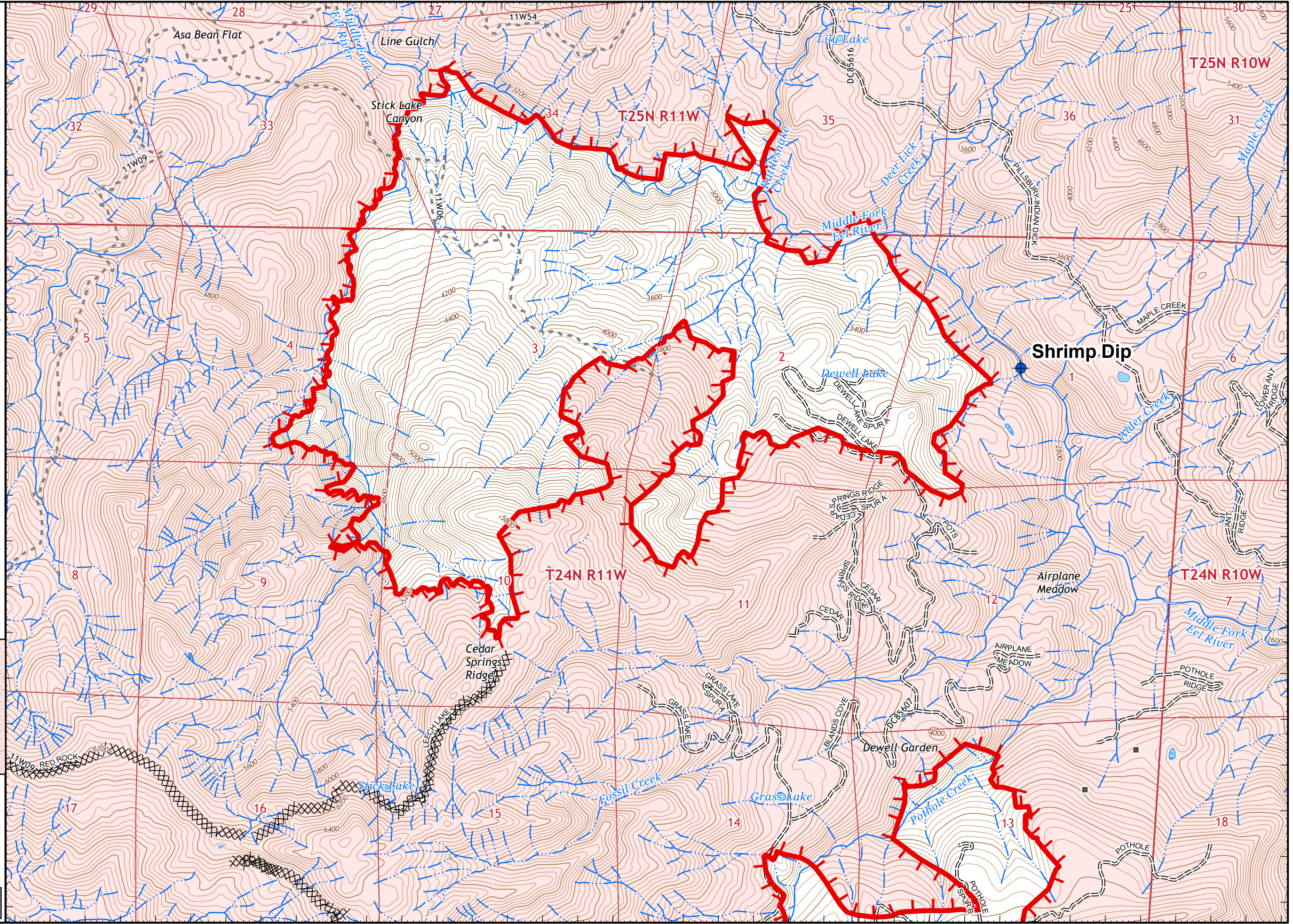
pg. 3	pg. 4
pg. 7	<b>pg. 8</b>
pg. 10	pg. 11



Miles  
0 0.25 0.5

1:24,000

CALFIRE GIS  
10/13/2020  
20:04 hrs





# IAP MAP

August Complex  
West Zone

CA-MEU-10843  
October 14, 2020  
0700 - 0700 NAD 83  
Page 9 of 18  
Branch 7 Div S/U

Branch 7/9

XX XX Completed Dozer Line

### Adjacent Pages

pg. 5	pg. 6	pg. 7
	pg. 9	pg. 10
pg. 12	pg. 13	pg. 13

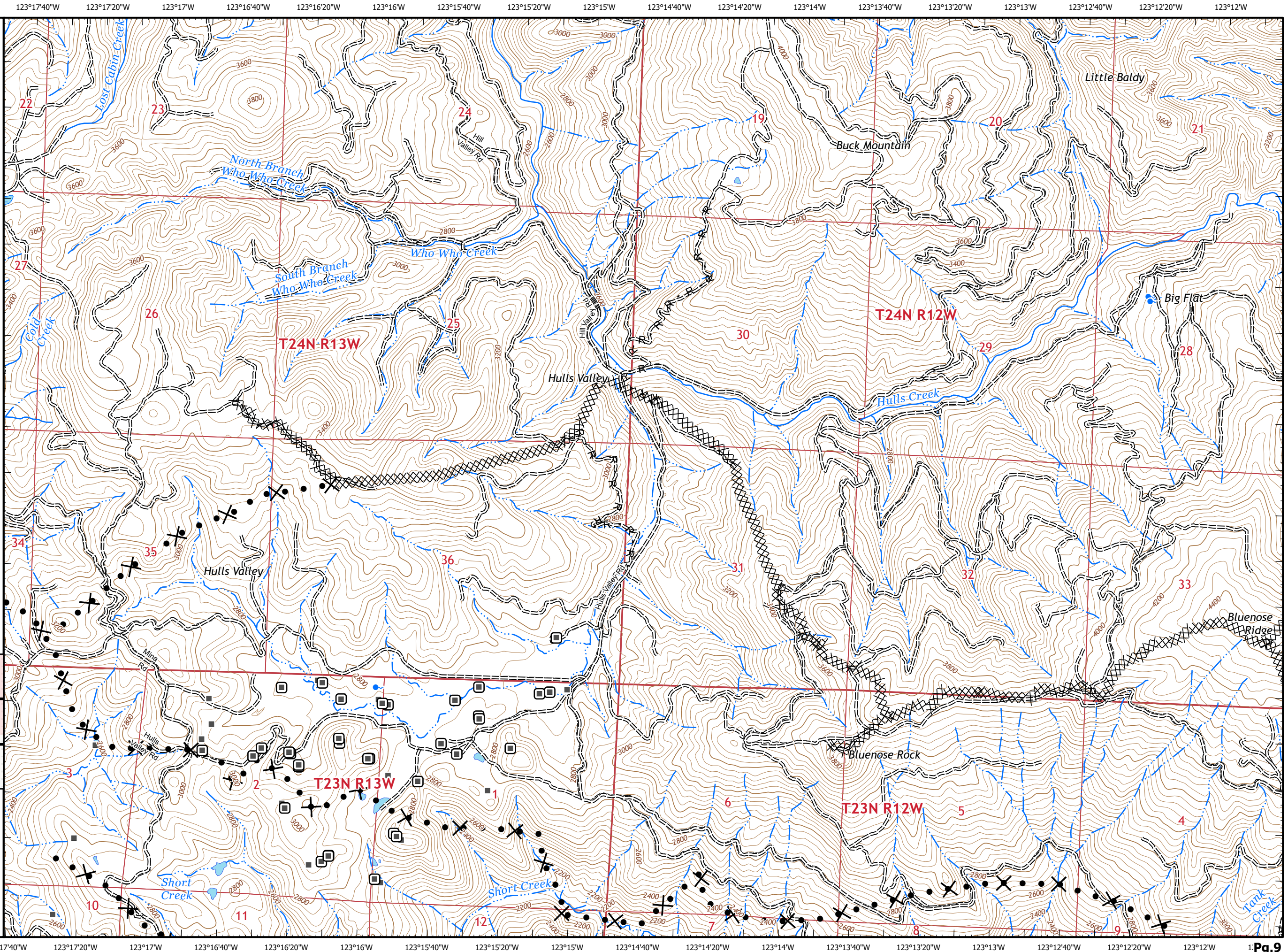


Miles

0 0.25 0.5

1:24,000

CALFIRE GIS  
10/13/2020  
20:04 hrs















# IAP MAP

## August Complex West Zone

CA-MEU-10843  
October 14, 2020  
0700 - 0700 NAD 83  
Page 10 of 18  
Branch 7 Div S/U

### Branch 7/9

-  Zone Boundary
-  Wildfire Daily Fire Perimeter
-  Uncontrolled Fire Edge
-  Contained Line
-  Completed Dozer Line
-  Road as Completed Line
-  Proposed Dozer Line
-  Drop Point
-  Division Break
-  Structures

### Adjacent Pages

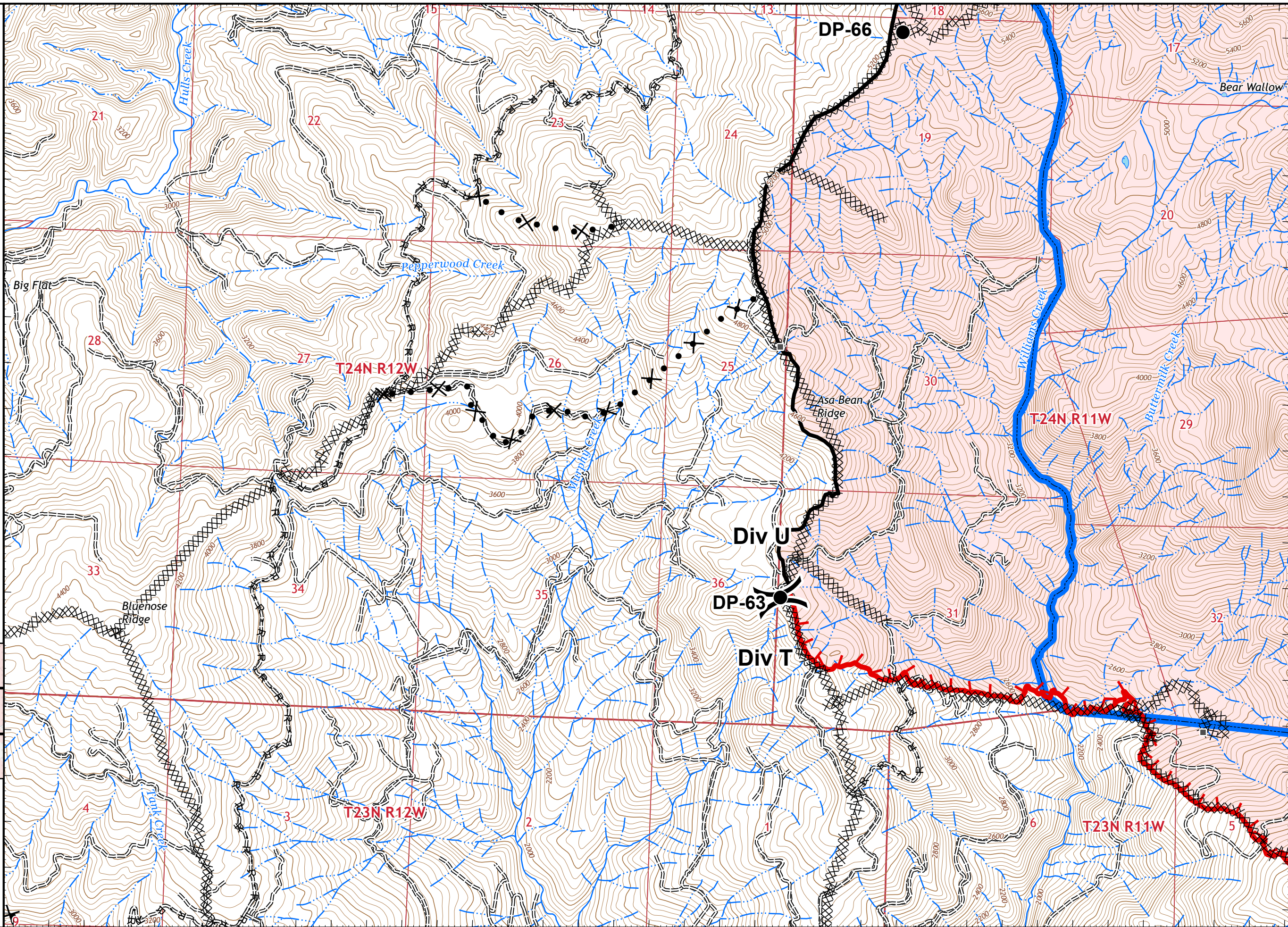
pg. 6	pg. 7	pg. 8
pg. 9	pg. 10	pg. 11
pg. 12	Round Valley Reservoir	pg. 13
pg. 14		pg. 14



Miles  
0 0.25 0.5

1:24,000

CALFIRE GIS  
10/13/2020  
20:05 hrs





# IAP MAP

## August Complex West Zone

CA-MEU-10843  
October 14, 2020  
0700 - 0700 NAD 83  
Page 11 of 18  
Branch 7 Div S/U

### Branch 7/9

- Zone Boundary
- Wildfire Daily Fire Perimeter
- Uncontrolled Fire Edge
- Contained Line
- Completed Dozer Line
- Completed Hand Line
- Road as Completed Line
- Proposed Dozer Line
- Drop Point
- Water Source
- Structures

### Adjacent Pages

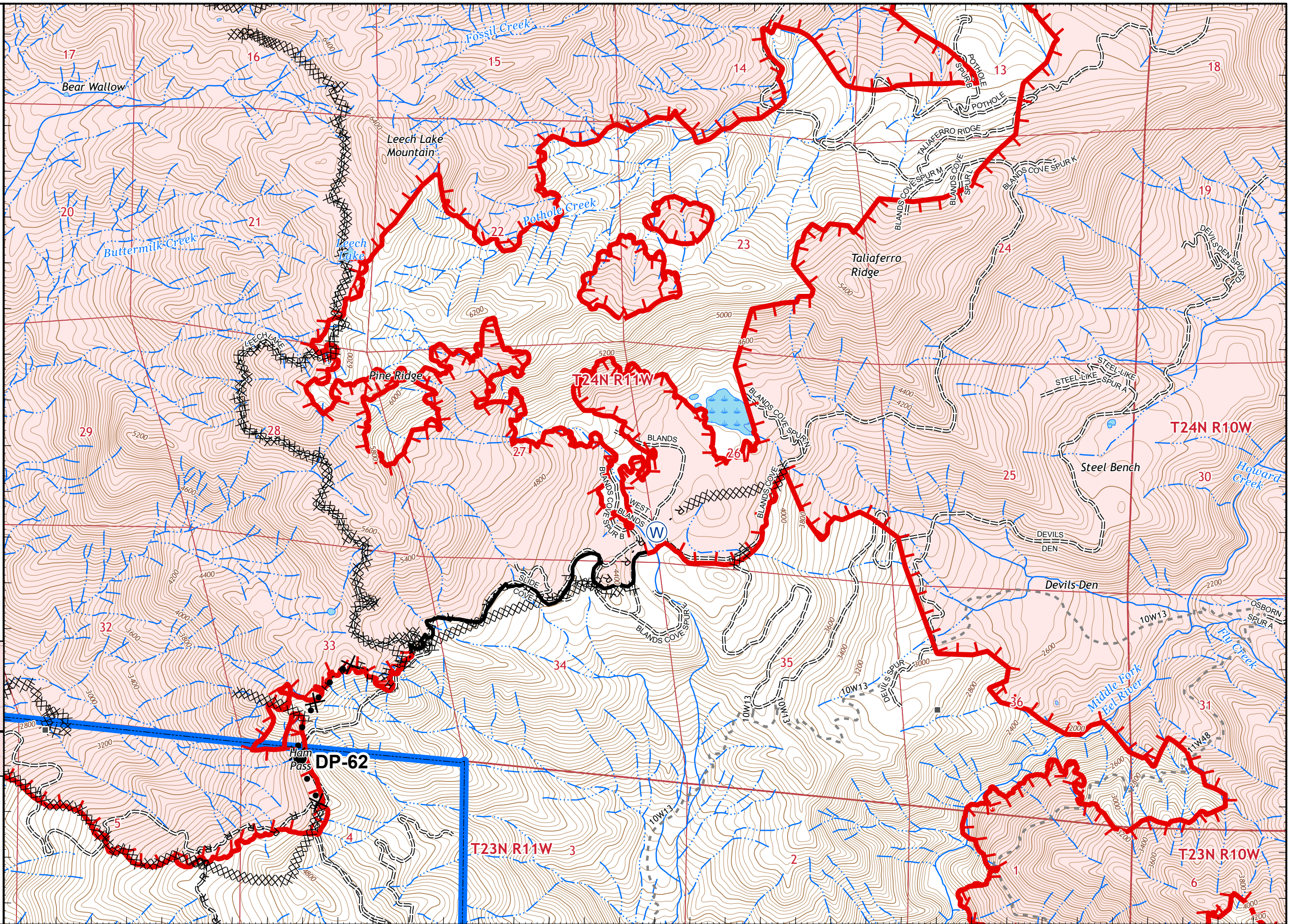
pg. 7	pg. 8	
pg. 10	pg. 11	
pg. 13	pg. 14	pg. 15



Miles  
0 0.25 0.5

1:24,000

CALFIRE GIS  
10/13/2020  
20:05 hrs





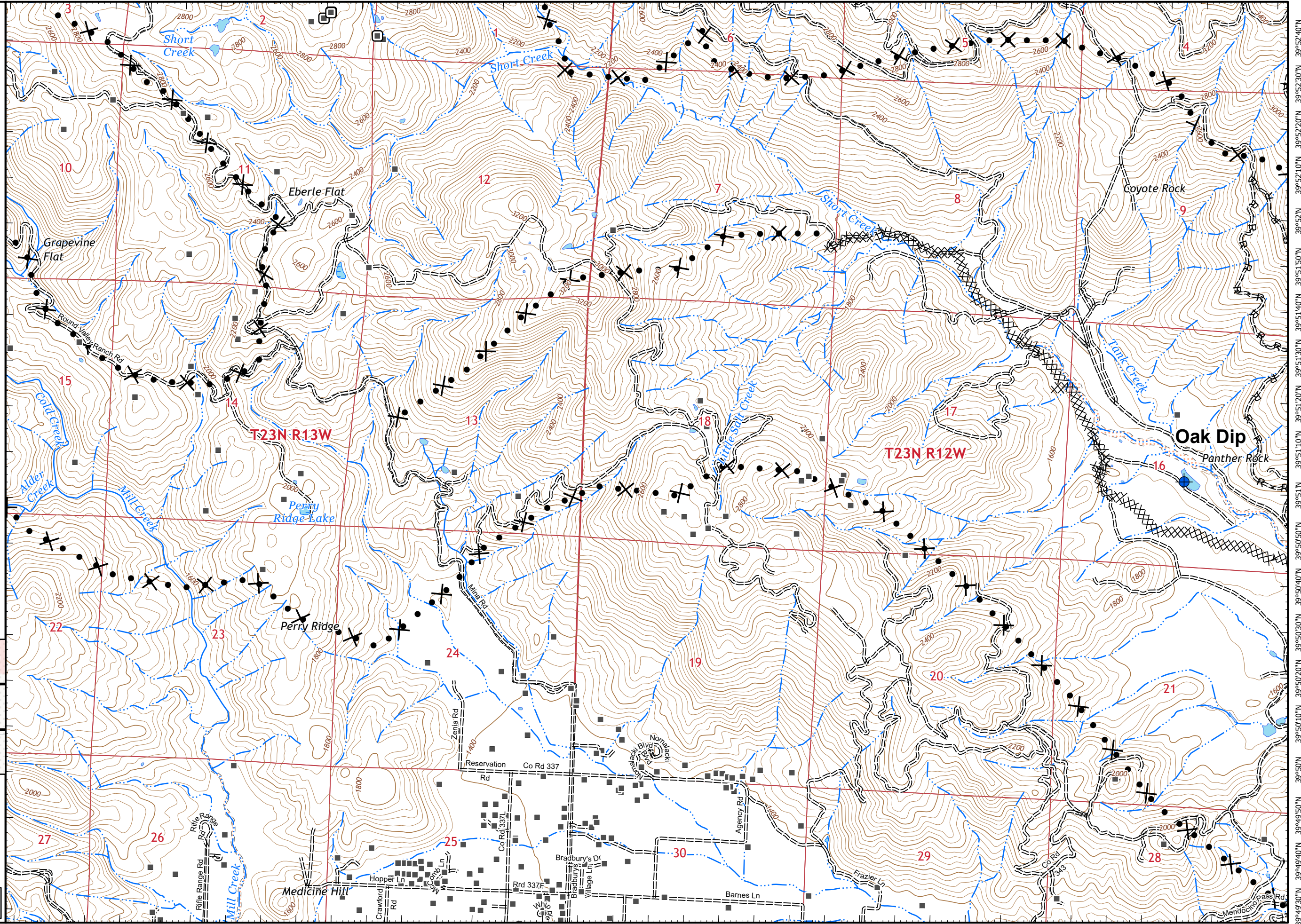
# IAP MAP

August Complex  
West Zone

CA-MEU-10843  
October 14, 2020  
0700 - 0700 NAD 83  
Page 12 of 18  
Branch 7 Div S/U

Branch 7/9

XX XX Completed Dozer Line



### Adjacent Pages

pg. 9	pg. 10
pg. 12	pg. 13
pg. 16	pg. 17



Miles  
0 0.25 0.5

1:24,000

CALFIRE GIS  
10/13/2020  
20:06 hrs



# IAP MAP

## August Complex West Zone

CA-MEU-10843  
October 14, 2020  
0700 - 0700 NAD 83  
Page 13 of 18  
Branch 7 Div S/U

### Branch 7/9

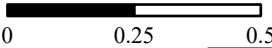
- Wildfire Daily Fire Perimeter
- Uncontrolled Fire Edge
- Completed Dozer Line
- Road as Completed Line
- Proposed Dozer Line
- Dip Site
- Drop Point
- Safety Zone
- Water Source
- Branch Break
- Structures

### Adjacent Pages

pg. 9	pg. 10	pg. 11
pg. 12	pg. 13	pg. 14
pg. 16	pg. 17	pg. 18

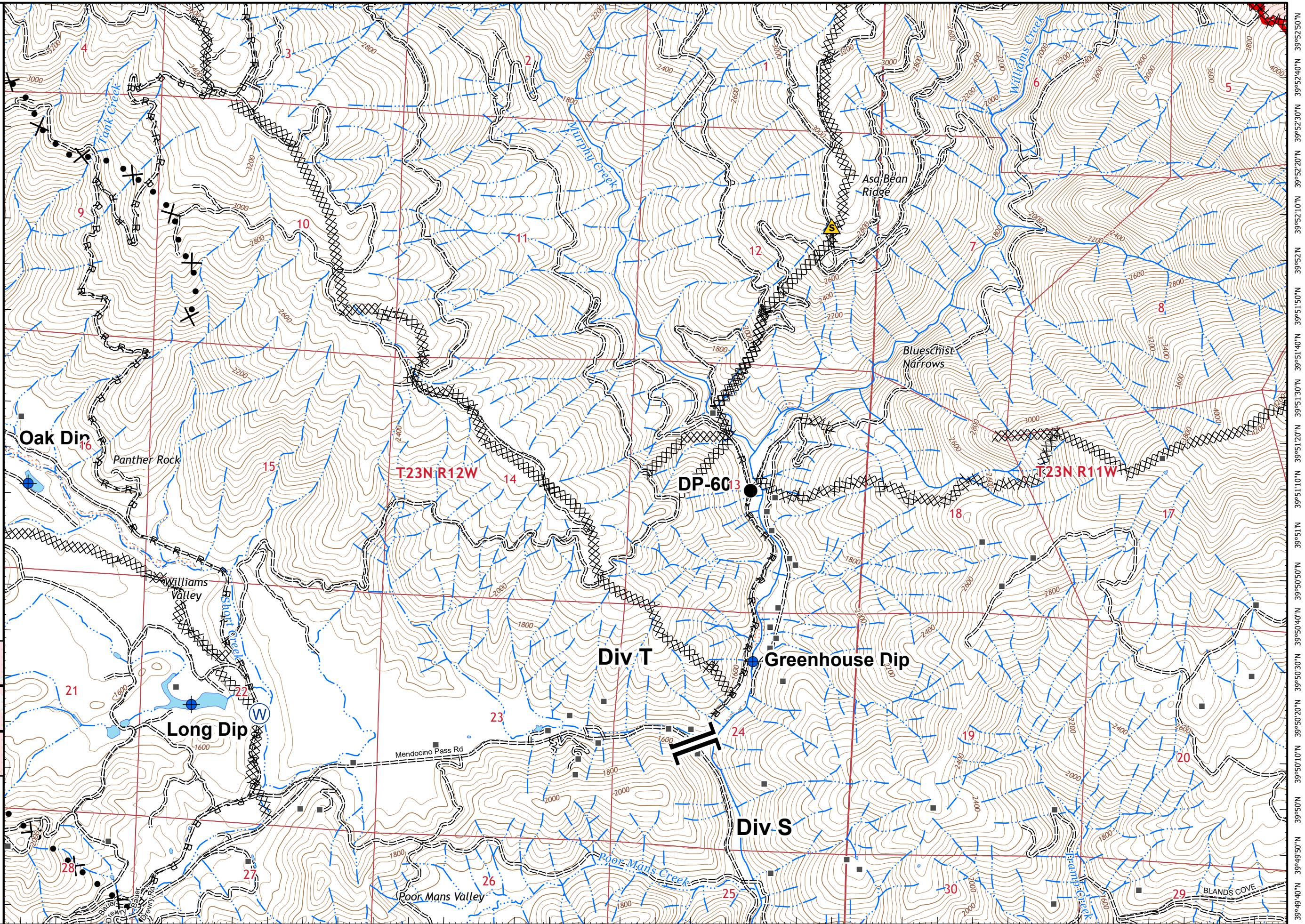


Miles



1:24,000

CALFIRE GIS  
10/13/2020  
20:06 hrs





# IAP MAP

## August Complex West Zone


CA-MEU-10843  
October 14, 2020  
0700 - 0700 NAD 83  
Page 14 of 18  
Branch 7 Div S

### Branch 7/9

- Zone Boundary
- Wildfire Daily Fire Perimeter
- Uncontrolled Fire Edge
- Contained Line
- Completed Dozer Line
- Completed Hand Line
- Road as Completed Line
- Proposed Dozer Line
- Dip Site
- Drop Point
- Helispot
- Water Source
- Structures

### Adjacent Pages

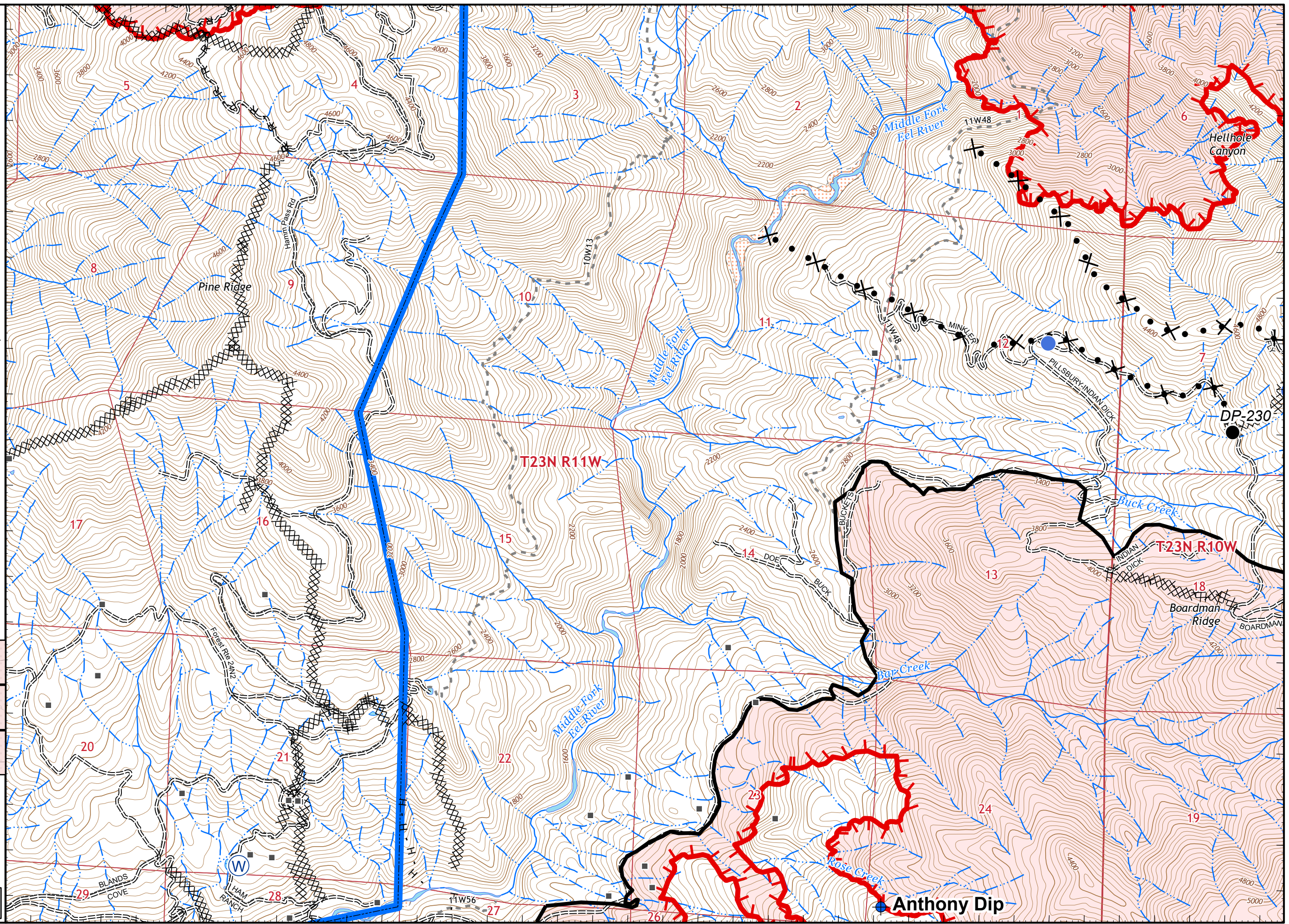
pg. 10	pg. 11	
pg. 13	pg. 14	pg. 15
pg. 17	pg. 18	



Miles  
0 0.25 0.5

1:24,000

CALFIRE GIS  
10/13/2020  
20:06 hrs





# IAP MAP

## August Complex West Zone

CA-MEU-10843

October 14, 2020

0700 - 0700 NAD 83

Page 15 of 18

South Zone

Branch 7/9

- Wildfire Daily Fire Perimeter
- Uncontrolled Fire Edge
- Contained Line
- Completed Dozer Line
- Completed Hand Line
- Proposed Dozer Line
- Dip Site
- Drop Point
- Helispot
- Repeater
- Water Source
- Structures

### Adjacent Pages

pg. 11

pg. 14

pg. 15

pg. 18

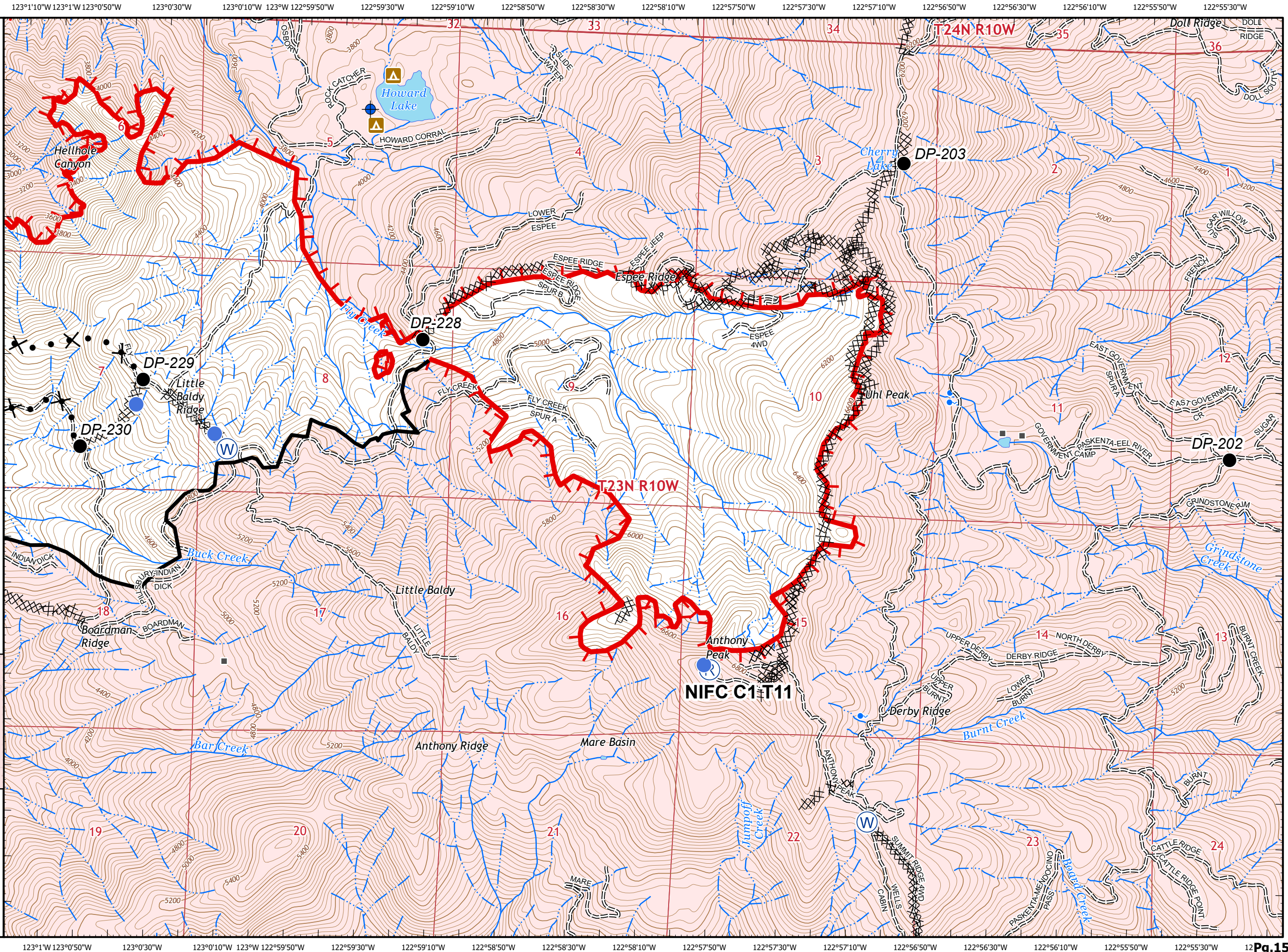


Miles

0 0.25 0.5

1:24,000

CALFIRE GIS  
10/13/2020  
20:07 hrs







# IAP MAP

## August Complex West Zone

CA-MEU-10843  
October 14, 2020  
0700 - 0700 NAD 83  
Page 16 of 18  
Branch 5 Div S

### Branch 7/9

- R - Road as Completed Line
- X - Proposed Dozer Line
- ⊙ - Camp
- - Structures

### Adjacent Pages

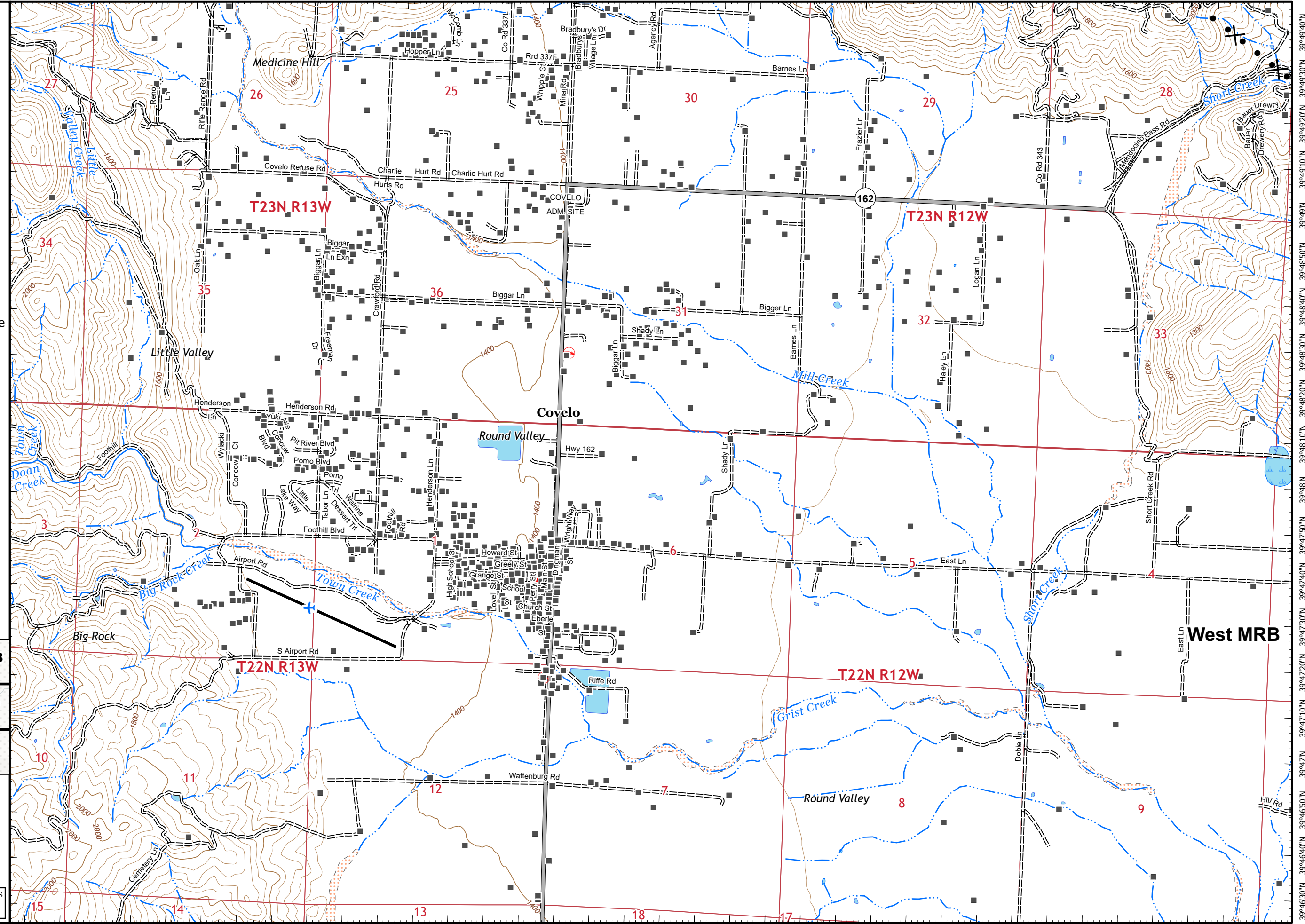
pg. 12	Valley Res pg. 13
pg. 16	pg. 17



Miles  
0 0.25 0.5

1:24,000

CALFIRE GIS  
10/13/2020  
20:08 hrs





# IAP MAP

August Complex  
West Zone

CA-MEU-10843  
October 14, 2020  
0700 - 0700 NAD 83  
Page 17 of 18  
Branch 5 Div S

## Branch 7/9

- XX XX Completed Dozer Line
- R · Road as Completed Line
- X· Proposed Dozer Line
- █ Escape Route
- Structures

### Adjacent Pages

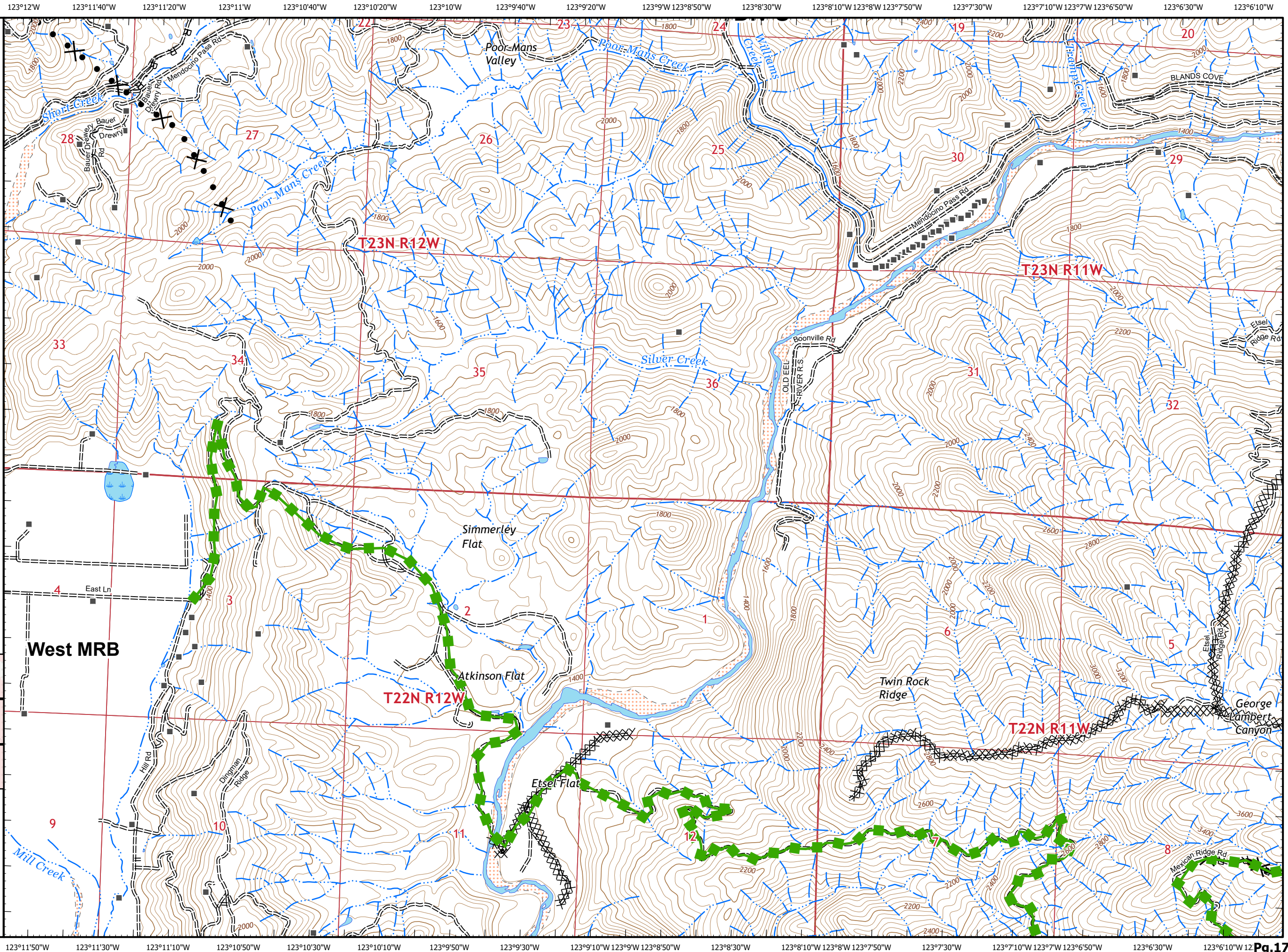
pg. 12	Valley	pg. 13	pg. 14
pg. 16	pg. 17	pg. 18	



Miles  
0 0.25 0.5

1:24,000

CALFIRE GIS  
10/13/2020  
20:08 hrs



















# IAP MAP

## August Complex West Zone

CA-MEU-10843  
October 14, 2020  
0700 - 0700 NAD 83  
Page 18 of 18  
Branch 5 Div S

### Branch 7/9

-  Zone Boundary
-  Wildfire Daily Fire Perimeter
-  Uncontrolled Fire Edge
-  Contained Line
-  Completed Dozer Line
-  Completed Hand Line
-  Road as Completed Line
-  Proposed Dozer Line
-  Escape Route
-  Dip Site
-  Drop Point
-  Mobile Weather Unit
-  Water Source
-  Structures

### Adjacent Pages

Valley pg. 13	pg. 14	pg. 15
pg. 17	pg. 18	



Miles

0 0.25 0.5

1:24,000

CALFIRE GIS  
10/13/2020  
20:08 hrs

