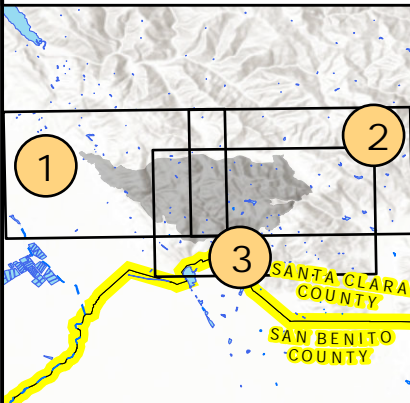


IAP Map

Crews Incident
CASCU004686
July 9, 2020

Index

- () Division Break
- A Dip Site
- ! Drop Point
- â Helispot
- E Landmark
- Mobile Weather Unit
- Uncontrolled Fire Edge
- Contained Line
- Completed Dozer Line
- Completed Hand Line
- Road as Completed Line
- Access or Improved Road
- Highway or ramp
- Local connector
- Local or 4WD road

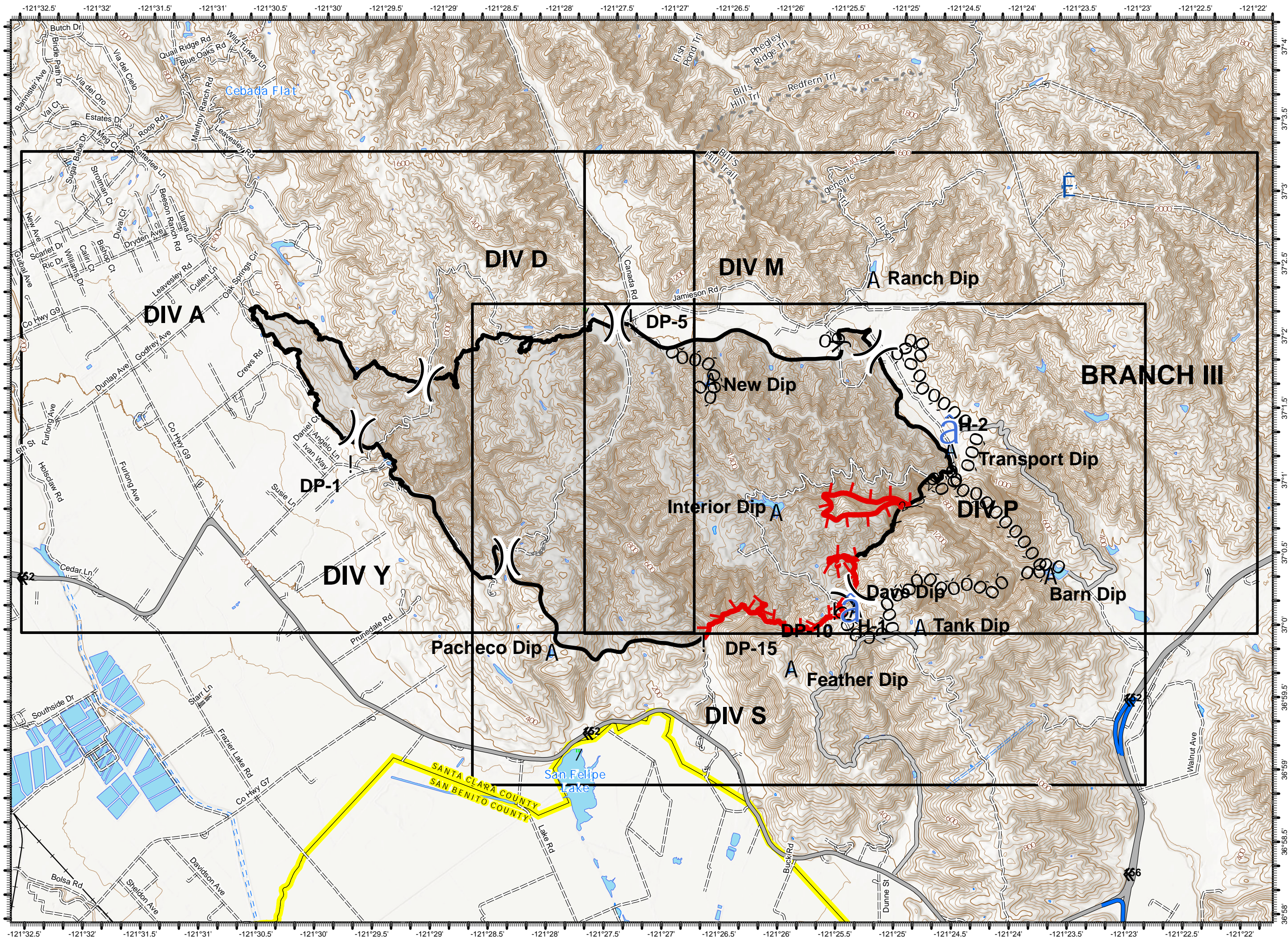


DISCLAIMER:
The displayed incident data is approximate and should only be used for informational purposes. The information contained in supporting base layers was generated from GIS data maintained by different sources and agencies and is not necessarily accurate to mapping, surveying, or engineering standards.

1: 45,000



7/8/2020
2137 Hours

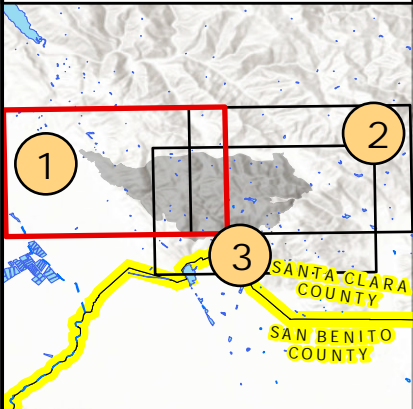


IAP Map

Crews Incident
CASCU004686
July 9, 2020

Page 1

- Division Break
- Dip Site
- Drop Point
- Landmark
- Uncontrolled Fire Edge
- Contained Line
- Completed Dozer Line
- Local connector
- Local or 4WD road

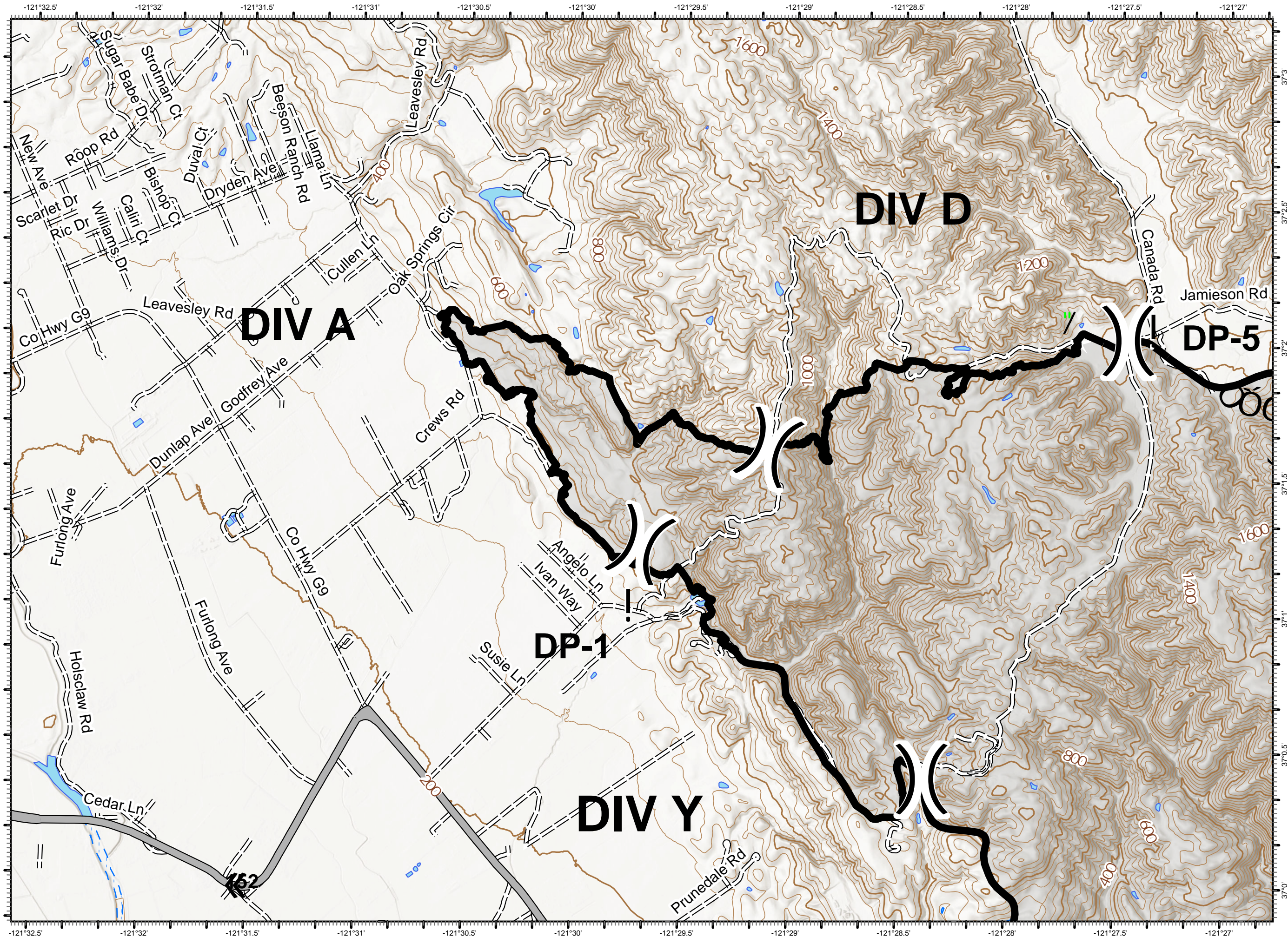


DISCLAIMER:
The displayed incident data is approximate and should only be used for informational purposes. The information contained in supporting base layers was generated from GIS data maintained by different sources and agencies and is not necessarily accurate to mapping, surveying, or engineering standards.

1:24,000



7/8/2020
2137 Hours

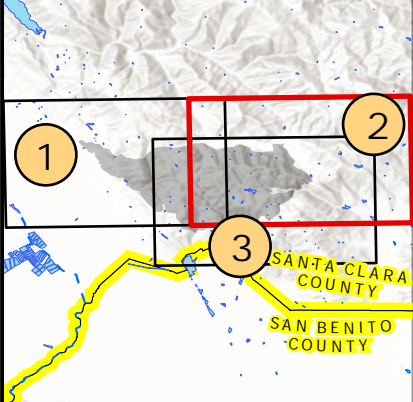


IAP Map

Crews Incident
CASCU004686
July 9, 2020

Page 2

- Division Break
- Dip Site
- Drop Point
- Helispot
- Landmark
- Mobile Weather Unit
- Uncontrolled Fire Edge
- Contained Line
- Completed Dozer Line
- Completed Hand Line
- Road as Completed Line
- Access or Improved Road
- Local connector
- Local or 4WD road

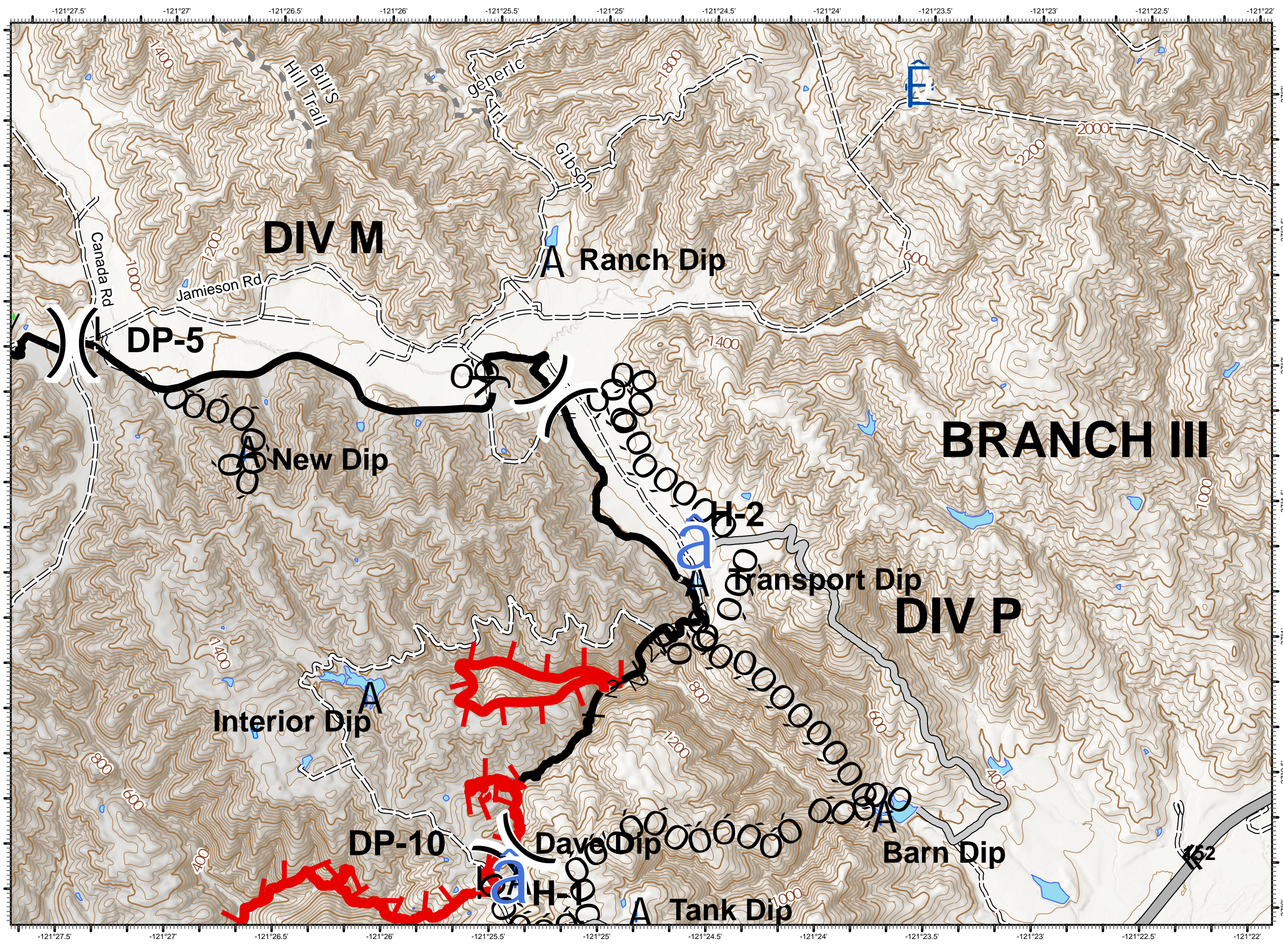


DISCLAIMER:
The displayed incident data is approximate and should only be used for informational purposes. The information contained in supporting base layers was generated from GIS data maintained by different sources and agencies and is not necessarily accurate to mapping, surveying, or engineering standards.

1:24,000



7/8/2020
2138 Hours

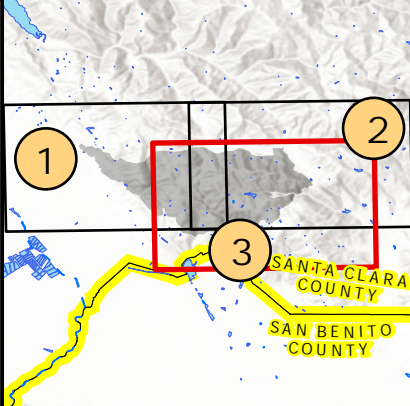


IAP Map

Crews Incident
CASCU004686
July 9, 2020

Page 3

- Division Break
- Dip Site
- Drop Point
- Helispot
- Landmark
- Uncontrolled Fire Edge
- Contained Line
- Completed Dozer Line
- Completed Hand Line
- Road as Completed Line
- Access or Improved Road
- Highway or ramp
- Local connector
- Local or 4WD road



DISCLAIMER:
The displayed incident data is approximate and should only be used for informational purposes. The information contained in supporting base layers was generated from GIS data maintained by different sources and agencies and is not necessarily accurate to mapping, surveying, or engineering standards.

1:24,000



7/8/2020
2138 Hours

