











# OPS MAP

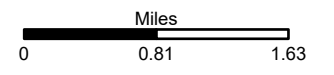
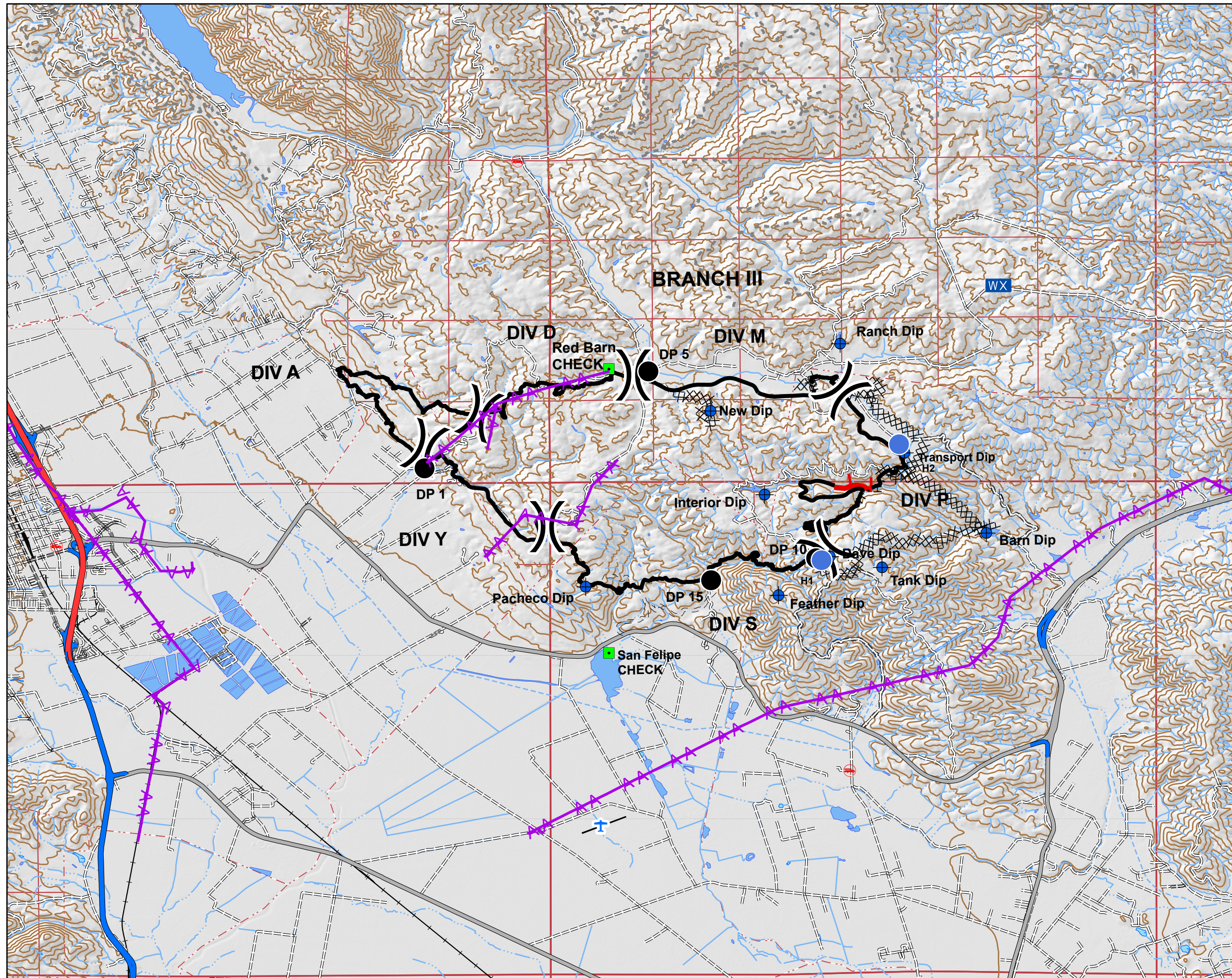
## CREWS INCIDENT

### CA SCU 004686

### FINAL

#### LEGEND

-  Dip Site
-  Drop Point
-  Helispot
-  Landmark
-  Mobile Weather Unit
-  Division Break
-  Uncontrolled Fire Edge
-  Contained Line
-  Completed Dozer Line
-  Completed Hand Line
-  Road as Completed Line
-  Access or Improved Road
-  Transmission Lines



1:75,000

DISCLAIMER:  
The displayed incident data is approximate and should only be used for informational purposes. The information contained in supporting base layers was generated from GIS data maintained by different sources and agencies and is not necessarily accurate to mapping, surveying, or engineering standards.