

★ Corrected ★

INCIDENT ACTION PLAN CREWS INCIDENT


CASCU004686

Tuesday



OPERATIONAL PERIOD

7/7/2020 0700
to
7/8/2020 0700




* Corrected *

INCIDENT OBJECTIVES (ICS 202)

1. Incident Name: <p style="text-align: center;">CREWS</p>	2. Operational Period:	Date From: 7/7/2020 Time From: 0700	Date To: 7/8/2020 Time To: 0700
3. Objective(s):			
<u>Management Objectives</u> <ul style="list-style-type: none"> - Provide for emergency personnel and public safety at all times. - Ensure COVID-19 precautions and best practices are met at all times. - Protect property, improvements, and infrastructure. - Ensure repopulation takes place in a quick, efficient, and effective manner. - Ensure coordinated, timely and accurate release of public information. - Foster and maintain relationships with all cooperators and stakeholders. - Protect economic, natural, cultural and heritage resources. - Maintain fiscal accountability and keep costs commensurate with values at risk. 			
<u>Control Objectives</u> <ul style="list-style-type: none"> - Keep the fire East of Crews Road - Keep the fire South of Henry Coe State Park - Keep the fire West of Highway 152 - Keep the fire North of Highway 152 			
General Situational Awareness: Steep and rugged terrain, critically dry and receptive fuel beds, active area for fire history and drought stressed trees.			
5. Site Safety Plan Required? Yes <input type="checkbox"/> No <input checked="" type="checkbox"/>			
Approved Site Safety Plan(s) Located at:			
6. Incident Action Plan			
<input checked="" type="checkbox"/> ICS 203 <input checked="" type="checkbox"/> ICS 204 <input checked="" type="checkbox"/> ICS 205 <input checked="" type="checkbox"/> ICS 206 <input checked="" type="checkbox"/> ICS 208	<input checked="" type="checkbox"/> ICS 215A <input checked="" type="checkbox"/> ICS 220 <input checked="" type="checkbox"/> Facility Maps <input checked="" type="checkbox"/> Weather Forecast <input checked="" type="checkbox"/> Fire Behavior	<input checked="" type="checkbox"/> ICS 205 A <input checked="" type="checkbox"/> Training Message <input checked="" type="checkbox"/> Travel Map <input type="checkbox"/> Demob Plan <input checked="" type="checkbox"/> Finance Message	<input type="checkbox"/> <input type="checkbox"/> <input type="checkbox"/> <input type="checkbox"/> <input checked="" type="checkbox"/> ICS 214
7. Prepared By: A. Mitchell		Position/Title: PSC	
8. Approved by Incident Commander:		Signature:	
Signature:			

ORGANIZATION ASSIGNMENT LIST (ICS 203)

1. Incident Name: CREWS		2. Operational Period: Date From: 7/7/2020		Date To: 7/8/2020	
		Time From: 0700		Time To: 0700	
3. Incident Commander(s) and Command Staff:			7. Operation Section:		
IC/UC's	J. Veik / M. Blankenheim	Operations	T. Ernst / R. Janssen / M. Martinez		
Deputy	D. Martin (T) / J. Janssen (T)	Deputy Operations	S. Corn		
Safety Officer	J. Segura / J. Novak (T)	Night Ops	S. Lauderdale		
Information Officer	R. Brocchini / R. Lubben (T)	Staging Area	J. Smith		
Liaison Officer	D. Pender / J. Kiszka (T) / R. Roberts (T)	Branch	I	K. Bohall, L. Kalfsbeek (T)	
4. Agency/Organization Representatives:		Division/Group	A,Y	STEN 9160C 9230C, Fabarsk (T)	
Agency/Organization	Name	Division/Group	D	K. Ryan, M. Klusky (T)	
Santa Clara County OEM	D. Read	Division/Group			
Gilroy FD	M. Brisbee	Division/Group			
Cal OES	D. Franklin	Division/Group			
Santa Clara County Pub. Health	Dr. M. Fenstersheib	Branch	III	S. Lane / Caspi (T)	
CHP	C. Armstrong	Division/Group	M	S. Rohrs / J. Burges (T) Rosario (T)	
CDCR	C. Schwartz	Division/Group	P	L. Ermigaret / G. Dean (T)	
		Division/Group	S	M. Jonsson, J. Burges (T), Triggs (T)	
		Division/Group			
		Branch			
		Division/Group			
		Division/Group			
		Division/Group			
		Division/Group			
		Division/Group			
		Branch			
		Division/Group			
		Division/Group			
		Division/Group			
		Division/Group			
		Branch			
		Division/Group			
5. Planning Section:		Division/Group			
Chief	G. Garcia	Division/Group			
Deputy	A. Mitchell / S. Sherwood (T)	Division/Group			
Resource Unit	D. Scheurich / T. Byrd / J. Heald (T) / J. Worden (T) / A. Summers (T) / M. Thomas (T)	Division/Group			
Situation Unit	C. Ingram / M. Thau (T)	Branch			
Documentation Unit		Division/Group			
Demobilization Unit	T. Shevenell	Division/Group			
GISS	T. Knecht	Division/Group			
FBAN	S. Volmer	Division/Group			
IMET		Division/Group			
Training Tech Spec	S. Vargas / I. Crossley	Air Operations Branch:		Director:	B. Kremensky
		Air Support Group Supervisor		N. Matteoli	
		Air Tactical Group Supervisor		L. Kalfsbeek	
		Helibase Manager		K. Hill	
6. Logistics Section:					
Chief	S. Dohman / J. Warden				
Supply Unit	P. Lee	8. Finance/Administration Section:			
Facilities Unit	B. Luiz / J. Peckham (T)	Chief	R. Browne / G. Belk		
Ground Support Unit	J. Luckenbach	Time Unit	J. Navarro		
Communications Unit	J. Brooks / M. Heyfron (T)	Procurement Unit	J. Andrade		
Medical Unit	S. McGary	Comp/Claims Unit	B. Stirton		
		Cost Unit	J. Tapia		
Prepared By: Name: A. Mitchell		Position/Title: PSC	Signature: 		
ICS 203		Date/Time: 7/6/2020 2300 hours			

CREWS

National Weather Service San Francisco/Monterey Bay Area

2020-07-06 9:27 AM PDT

Spot Forecast for CREWS...CALFIRE

National Weather Service San Francisco Bay Area

926 AM PDT Mon Jul 6 2020

Forecast is based on forecast start time of 0600 PDT on July 07.
If conditions become unrepresentative...contact the National Weather Service.

.DISCUSSION...After gusty onshore winds this afternoon and evening, expect lighter overall winds tomorrow. However, breezy afternoon and evening winds will remain possible. Slightly cooler temperatures will persist into tomorrow along with decent overnight humidity recoveries as the marine layer deepens. Daytime relative humidity values will continue to slowly increase through tomorrow.

.TUESDAY...

Sky/weather.....Partly cloudy in the morning then becoming sunny.
Max temperature.....78-83.
Min humidity.....35-42 percent.
Wind (20 ft).....Southwest winds 5 to 10 mph with gusts to
 around 15 mph in the afternoon and evening.
Mixing height.....500 ft AGL in the morning increasing to 1100 ft AGL
in the afternoon.
Transport winds.....West to southwest around 5 to 10 mph.
Marine layer.....1200 ft.

.TUESDAY NIGHT...

Sky/weather.....Mostly clear.
Min temperature.....47-52.
Max humidity.....90-95 percent.
Wind (20 ft).....West winds 5 to 10 mph.
Mixing height.....800 ft AGL early lowering to 300 ft AGL overnight.
Transport winds.....West around 5 to 10 mph.
Marine layer.....1200 ft.

\$\$

Forecaster...A_SCHNEIDER

Requested by...STEPHEN VOLMER

Type of request...WILDFIRE


.TAG 2009013.0/MTR

.DELDLT 07/06/20

.FormatterVersion 1.0.26

.EMAIL STEPHEN.VOLMER@FIRE.CA.GOV

FIRE BEHAVIOR FORECAST

FORECAST NUMBER: 1	TYPE OF FIRE: WILDLAND
FIRE NAME: CREWS	OPERATIONAL PERIOD: JULY 7 0700-0700
DATE ISSUED: July 6, 2020	TIME ISSUED: 20:00
UNIT: Santa Clara	SIGNED: 
Typed/printed: FBAN Stephen Volmer	

INPUTS

WEATHER SUMMARY: Early morning light down canyon downslope winds transitioning to more breezy conditions beginning in the afternoon and lasting through sundown. Temperatures will begin cooling over the next few days, with good overnight relative humidity.

Daytime high temperature 88 degrees, decreasing to 45 degrees in the evening. Minimum relative humidity will be 35% during the day, and increase up to 95% overnight. Winds will be Southwest 5-10 with gusts to 15 possible, switching to a West wind 5-10 after sundown.

An upper level trough is approaching, resulting in an increased onshore flow

OUTPUTS

FIRE BEHAVIOR

GENERAL: Fuels have continued to dry out but are still below critical levels. Expect ignitions to occur easily with dangerous fire spread rates when in alignment with wind, slope, and topography. Any active fire will continue to produce spot fires, which will easily ignite in the fine flashy fuel bed and be able to produce dangerous rates of spread when in alignment.

SPECIFIC:

GRASS: Rate of Spread....100 ft/min Flame Length....6 ft Spotting....1/4 mi Probability of Ignition 70%

SHRUB: Rate of Spread....20 ft/min Flame Length....7 ft Spotting....1/4 mi Probability of Ignition 70%

OAK UNDERSTORY: Rate of Spread....3 ft/min Flame Length....1.5 ft Spotting....1/4 mi Probability of Ignition 70%

Divisions M, P, and S have very steep terrain with heavy canopy cover, which has produced a very dirty burn. Be alert for deep seated smoldering in the duff layer, fire weakened branches, and rolling material.

Sunset 7/7...20:28 Sunrise 7/8...05:54

AIR OPERATIONS: Mixing heights will be low in the morning, increasing to over 1100' AGL in the afternoon. Expect gusty conditions over the ridgetops. Transport wind will be out of the west throughout the shift.

SAFETY

Steep drainages will aid in the spread and ignition of fire due to rolling material. Have lookouts posted.

The dry grasses are a very receptive fuel bed for embers to initiate spot fires

INCIDENT ACTION PLAN SAFETY ANALYSIS (ICS 215A)

1. Incident Name: CREWS	2. Operational Period:	Date From: 7/7/20 Time From: 0700	Date To: 7/8/20 Time To: 0700
Incident Area	Hazard/Risks	Mitigations	
ALL	FATIGUE	Be alert for signs of fatigue and take breaks as necessary. Drink water before, during and after your shift. Be alert for signs of heat disorder in yourself and others.	
ALL	DRIVING HAZARDS	Drive defensively! Expect the unexpected around every turn. Drive with headlights on, use wheel chocks and always look before backing. Increase following distances on dusty roads.	
ALL	WEATHER	Be thoroughly familiar with weather predictions and monitor conditions on the ground for changes. Carry proper equipment	
ALL	DEHYDRATION	Drink water before, during, and after your shift. Logistics will have water available.	
ALL	ANIMAL ATTACK	Keep distance from animals and identify aggressive animals. Be mindful of any injuries that could develop into infection.	
ALL	COVID-19	Practice social distance of 6 ft or greater Maintain constant hygiene & handwashing. Wear mask when you can't provide for 6ft distance.	
5. Prepared By: ICS 215A		Position/Title: SOFR Date/Time: 7/6/2020 / 2030	<i>Jorge H Segura</i>

ASSIGNMENT LIST (ICS 204 WF)

CONTROLLED UNCLASSIFIED INFORMATION//BASIC

1. Incident Name: <b style="text-align: center;">CREWS	2. Operational Period: Date From: 07/07/20 Date To: 07/08/20 Time From: 0700 Time To: 0700	3. Branch Division <b style="text-align: center;">I <b style="text-align: center;">A, Y <b style="text-align: center;">Page 1 of 1 Alpha, Yankee
--	---	---

4. Operations Personnel:		
Operations Section Chief: T. Ernst / R. Janssen / M. Martinez	Night Ops: S. Lauderdale	
Branch Director: K. Bohall	Branch Safety:	
Division/Group Supervisor: STEN-9160C B.Counts	Air Attack: L. Kalfsbeek	

5. Resources Assigned:		** Resources Below in Bold are 12 Hour **						
Resource Identifier	ALS	LWD	Leader	Personnel	Request #	Hours	Reporting Location	
STC-9160C			Gollins		E-64	0700-0700	Cañada x Hwy 152	
ENG-1671					E-	0700-0700	Cañada x Hwy 152	
ENG-1684					E-	0700-0700	Cañada x Hwy 152	
ENG-1685					E-	0700-0700	Cañada x Hwy 152	
WT PVT E-27			Keylon	2	E-27	0700-0700	Cañada x Hwy 152	
<i>STC 9230C</i>			<i>Counts</i>	<i>17</i>				

6. Work Assignments:
 Improve direct fire line. Mop up 300' in from control line.
 Backhaul all trash and excess supplies.
 Perform Tactical Patrol around structures.

7. Special Instructions:
 STEN 9160C will be DIVS.

8. Communications							
Name	Ch	Function	Rx Freq	Rx Tone	Tx Freq	Tx Tone	Notes
CDF C1	1	COMMAND	151.3550N	T8 - 103.5	159.3000N	T9 - 100.0	LOMA PRIETA MTN.
CDF T26	5	TACTICAL	159.2925N	T16 - 192.8	159.2925N	T16 - 192.8	BRANCH I
CDF T15	14	AIR TO GROUND	159.2700N	T16 - 192.8	159.2700N	T16 - 192.8	AIR TO GROUND
CALCORD	15	MEDICAL	156.0750N	T6 - 156.7	156.0750N	T6 - 156.7	MEDICAL COORDINATION
GUARD7	16	AIRGUARD	168.6250N		168.6250N	T1 - 110.9	EMERGENCY USE ONLY

9. Prepared by: Name:	T. Byrd	RESL	Signature:
ICS 204	Date/Time: 7/6/2020	2200	Personnel Count: 2

ASSIGNMENT LIST (ICS 204 WF)

CONTROLLED UNCLASSIFIED
INFORMATION//BASIC

1. Incident Name: <p style="text-align: center; font-weight: bold;">CREWS</p>	2. Operational Period: Date From: 07/07/20 Date To: 07/08/20 Time From: 0700 Time To: 0700	3. Branch Division <p style="text-align: center; font-size: 2em;">I D</p>
---	---	---

Page 1 of 1 Delta

4. Operations Personnel: Operations Section Chief: T. Ernst / R. Janssen / M. Martinez Branch Director: K. Bohall Division/Group Supervisor: K. Ryan , M. Klusky (T)	Night Ops: S. Lauderdale Branch Safety: Air Attack: L. Kalfsbeek
--	--

5. Resources Assigned:		** Resources Below in Bold are 12 Hour **					
Resource Identifier	ALS	LWD	Leader	Personnel	Request #	Hours	Reporting Location
STC 9141C			Aragon		E-	0700-0700	Jamieson x Cañada
STC 3660C				26	E-	0700-1900	Jamieson x Cañada
STG CRW 12 (CoCo)			Brunton	14	E-	0700-0700	Jamieson x Cañada
STG					E-	0700-0700	Jamieson x Cañada
DOZ PVT E-43 E-34			Barrajas	2	E-43	0700-0700	Jamieson x Cañada
WT PVT E-79			Newman	2	E-79	0700-0700	Jamieson x Cañada
WT PVT E-25					E-	0700-0700	Jamieson x Cañada
WT PVT E-24			Owen 3	2			
WT PVT E-81							

6. Work Assignments:
 Construct and hold line utilizing direct tactics.
 Improve direct fire line. Mop up 100' in from control line.

7. Special Instructions:

8. Communications							
Name	Ch	Function	Rx Freq	Rx Tone	Tx Freq	Tx Tone	Notes
CDF C1	1	COMMAND	151.3550N	T8 - 103.5	159.3000N	T9 - 100.0	LOMA PRIETA MTN.
CDF T28	6	TACTICAL	151.1825N	T16 - 192.8	151.1825N	T16 - 192.8	BRANCH I
CDF T15	14	AIR TO GROUND	159.2700N	T16 - 192.8	159.2700N	T16 - 192.8	AIR TO GROUND
CALCORD	15	MEDICAL	156.0750N	T6 - 156.7	156.0750N	T6 - 156.7	MEDICAL COORDINATION
GUARD7	16	AIRGUARD	168.6250N		168.6250N	T1 - 110.9	EMERGENCY USE ONLY

9. Prepared by: Name:	T. Byrd	RESL	Signature:
ICS 204	Date/Time: 7/6/2020	2200	Personnel Count: 30

ASSIGNMENT LIST (ICS 204 WF)

CONTROLLED UNCLASSIFIED
INFORMATION/BASIC

1. Incident Name:	2. Operational Period:	3. Branch	Division
CREWS	Date From: 07/07/20 Date To: 07/08/20 Time From: 0700 Time To: 0700	III	M
4. Operations Personnel:		Page 1 of 1	Mike

Operations Section Chief: T. Ernst / R. Janssen / M. Martinez	Night Ops: S. Lauderdale
Branch Director: S. Lane / Caspi (T)	Branch Safety:
Division/Group Supervisor: S. Rohrs/ J. Burges (T)	Air Attack: L. Kalfsbeek

5. Resources Assigned:		** Resources Below in Bold are 12 Hour **					
Resource Identifier	ALS	LWD	Leader	Personnel	Request #	Hours	Reporting Location
STC 3675C				26	E-	0700-1900	Jamieson x Cañada
STC 9171C 9231C					E-16	0700-0700	Jamieson x Cañada
STC 2870C (OES)			Livermore		E-18	0700-0700	Jamieson x Cañada
STG 9275G			Drummond		C-	0700-0700	Jamieson x Cañada
IHC Elk Mountain					C-10	0700-0700	Jamieson x Cañada
IHC Feather River					C-9	0700-0700	Jamieson x Cañada
STL 9142L			Baker		E-	0700-0700	Jamieson x Cañada
WT PVT E-87			Estrada	2	E-87	0700-0700	Jamieson x Cañada
WT PVT E-77			Sasser	2	E-77	0700-0700	Jamieson x Cañada
WT PVT E-26			Qualls	2	E-26	0700-0700	Jamieson x Cañada
STC 9231C			Morris	16			
FEMP			Vallelunga		0-115		
FEMT			Schmitz		0-114		

6. Work Assignments:
 Construct and hold line utilizing direct tactics.
 Improve direct fire line. Mop up 100' in from control line.

7. Special Instructions:

8. Communications							
Name	Ch	Function	Rx Freq	Rx Tone	Tx Freq	Tx Tone	Notes
CDF C1	1	COMMAND	151.3550N	T8 - 103.5	159.3000N	T9 - 100.0	LOMA PRIETA MTN.
VFIRE 25	7	TACTICAL	154.2875N	T6 - 156.7	154.2875N	T6 - 156.7	BRANCH III
CDF T15	14	AIR TO GROUND	159.2700N	T16 - 192.8	159.2700N	T16 - 192.8	AIR TO GROUND
CALCORD	15	MEDICAL	156.0750N	T6 - 156.7	156.0750N	T6 - 156.7	MEDICAL COORDINATION
GUARD7	16	AIRGUARD	168.6250N		168.6250N	T1 - 110.9	EMERGENCY USE ONLY

9. Prepared by: Name:	T. Byrd	RESL	Signature:
ICS 204	Date/Time: 7/6/2020	2200	Personnel Count: 32

ASSIGNMENT LIST (ICS 204 WF)

CONTROLLED UNCLASSIFIED
INFORMATION//BASIC

1. Incident Name: <p style="text-align: center; font-size: 1.2em;">CREWS</p>	2. Operational Period: Date From: 07/07/20 Date To: 07/08/20 Time From: 0700 Time To: 0700	3. Branch Division <p style="text-align: center; font-size: 1.5em;">III P</p> <p style="text-align: center;">Page 1 of 1 Papa</p>
---	---	---

4. Operations Personnel: Operations Section Chief: T. Ernst / R. Janssen / M. Martinez Branch Director: S. Lane / Caspi (T) Division/Group Supervisor: L. Ermigaret/ G. Dean (T)	Night Ops: S. Lauderdale Branch Safety: Air Attack: L. Kalfsbeek
---	--

5. Resources Assigned:							
** Resources Below in Bold are 12 Hour **							
Resource Identifier	ALS	LWD	Leader	Personnel	Request #	Hours	Reporting Location
STC 9140C			Jorgensen		E-148	0700-0700	Pacheco Station
STC 2322C					E-	0700-0700	Pacheco Station
DOZ PVT E-39			Bishop	2	E-39	0700-0700	Pacheco Station
DOZ PVT E-40			Roen	2	E-40	0700-0700	Pacheco Station
DOZ PVT E-41			Avila	2	E-41	0700-0700	Pacheco Station
WT PVT E-80			Anderson	2	E-80	0700-0700	Pacheco Station
STG 94476			Blakeway	32			

6. Work Assignments:
 Construct and hold line utilizing direct tactics.
 Improve direct fire line. Mop up 100' in from control line.

7. Special Instructions:

8. Communications							
Name	Ch	Function	Rx Freq	Rx Tone	Tx Freq	Tx Tone	Notes
CDF C1	1	COMMAND	151.3550N	T8 - 103.5	159.3000N	T9 - 100.0	LOMA PRIETA MTN.
VFIRE 26	8	TACTICAL	154.3025N	T6 - 156.7	154.3025N	T6 - 156.7	BRANCH III
CDF T15	14	AIR TO GROUND	159.2700N	T16 - 192.8	159.2700N	T16 - 192.8	AIR TO GROUND
CALCORD	15	MEDICAL	156.0750N	T6 - 156.7	156.0750N	T6 - 156.7	MEDICAL COORDINATION
GUARD7	16	AIRGUARD	168.6250N		168.6250N	T1 - 110.9	EMERGENCY USE ONLY

9. Prepared by: Name:	T. Byrd	RESL	Signature:
ICS 204	Date/Time: 7/6/2020	2200	Personnel Count: 8

ASSIGNMENT LIST (ICS 204 WF)

CONTROLLED UNCLASSIFIED
INFORMATION/BASIC

1. Incident Name:		2. Operational Period:				3. Branch		Division	
CREWS		Date From: 07/07/20		Date To: 07/08/20		III		S	
		Time From: 0700		Time To: 0700		Page 1 of 1		Sierra	
4. Operations Personnel:									
Operations Section Chief: T. Ernst / R. Janssen / M. Martinez					Night Ops: S. Lauderdale				
Branch Director: S. Lane / Caspi (T)					Branch Safety:				
Division/Group Supervisor: M. Jonsson					Air Attack: L. Kalfsbeek				
5. Resources Assigned:									
** Resources Below in Bold are 12 Hour **									
Resource Identifier	ALS	LWD	Leader	Personnel	Request #	Hours	Reporting Location		
STC 9150C			Pierce		E-	0700-0700	Jamieson x Cañada		
STC 9440C					E-	0700-0700	Jamieson x Cañada		
ENG 4685					E-	0700-0700	Jamieson x Cañada		
STG 9273 G			Beckman			0700-0700	Jamieson x Cañada		
STG 9234 G			Kidwell			0700-0700	Jamieson x Cañada		
STG 9143 G			Lau		C-5	0700-0700	Jamieson x Cañada		
STG						0700-0700	Jamieson x Cañada		
STL 9118L			Taglio		E-	0700-0700	Jamieson x Cañada		
WT PVT E-81			Vincent	2	E-81	0700-0700	Jamieson x Cañada		
WT PVT E-83			Kelly	2	E-83	0700-0700	Jamieson x Cañada		
WT PVT E-25*			Acker			0700-0700	Jamieson x Cañada		
WT PVT E-78			Avila	2		0700-0700	Jamieson x Cañada		
Doz PVT E-37			Miser	2					
IHC Feather River					C-9				
IHC Elk Mountain					C-10				
6. Work Assignments:									
Construct and hold line utilizing direct tactics.									
Improve direct fire line. Mop up 100' in from control line.									
7. Special Instructions:									
8. Communications									
Name	Ch	Function	Rx Freq	Rx Tone	Tx Freq	Tx Tone	Notes		
CDF C1	1	COMMAND	151.3550N	T8 - 103.5	159.3000N	T9 - 100.0	LOMA PRIETA MTN.		
CDF T35	9	TACTICAL	159.3225N	T16 - 192.8	159.3225N	T16 - 192.8	BRANCH III		
CDF T15	14	AIR TO GROUND	159.2700N	T16 - 192.8	159.2700N	T16 - 192.8	AIR TO GROUND		
CALCORD	15	MEDICAL	156.0750N	T6 - 156.7	156.0750N	T6 - 156.7	MEDICAL COORDINATION		
GUARD7	16	AIRGUARD	168.6250N		168.6250N	T1 - 110.9	EMERGENCY USE ONLY		
9. Prepared by: Name:									
T. Byrd			RESL			Signature:			
ICS 204		Date/Time: 7/6/2020		2200		Personnel Count: 4			

NIMS IAP

CONTROLLED UNCLASSIFIED INFORMATION/BASIC

ASSIGNMENT LIST (ICS 204 WF)

CONTROLLED UNCLASSIFIED
INFORMATION//BASIC

1. Incident Name: <p style="text-align: center; margin: 0;">CREWS</p>	2. Operational Period: Date From: 07/07/20 Date To: 07/08/20 Time From: 0700 Time To: 0700	3. Branch Division <p style="text-align: center; margin: 0;">Staging</p>
--	---	--

Page 1 of 1

4. Operations Personnel:	
Operations Section Chief: T. Ernst / R. Janssen / M. Martinez	Night Ops: S. Lauderdale
Branch Director:	Branch Safety:
Division/Group Supervisor: J. Smith	Air Attack: L. Kalfsbeek

5. Resources Assigned:		** Resources Below in Bold are 12 Hour **					
Resource Identifier	ALS	LWD	Leader	Personnel	Request #	Hours	Reporting Location
DOZ PVT E-38			Winovich	2	E-38	0700-1900	Christmas Hill Park
DOZ PVT E-43			Barrajas	2	E-43	0700-1900	Christmas Hill Park
DOZ PVT E-36			Fox	2	E-36	0700-1900	Christmas Hill Park
DOZ PVT E-37			Miser	2	E-37	0700-1900	Christmas Hill Park
DOZ PVT E-42			Worrell	2	E-42	0700-1900	Christmas Hill Park
DOZ PVT E-35			RBI	2	E-35	0700-1900	Christmas Hill Park

6. Work Assignments:
 Maintain 3 minute response time.
 Monitor command frequencies.

7. Special Instructions:

8. Communications							
Name	Ch	Function	Rx Freq	Rx Tone	Tx Freq	Tx Tone	Notes
CDF C1	1	COMMAND	151.3550N	T8 - 103.5	159.3000N	T9 - 100.0	LOMA PRIETA MTN.
CDF T15	14	AIR TO GROUND	159.2700N	T16 - 192.8	159.2700N	T16 - 192.8	AIR TO GROUND
CALCORD	15	MEDICAL	156.0750N	T6 - 156.7	156.0750N	T6 - 156.7	MEDICAL COORDINATION
GUARD7	16	AIRGUARD	168.6250N		168.6250N	T1 - 110.9	EMERGENCY USE ONLY

9. Prepared by: Name: T. Byrd RESL	Signature:
ICS 204 Date/Time: 7/6/2020 2200	Personnel Count: 12

AIR OPERATIONS SUMMARY ICS-220

Incident Name / Number	CREWS / CASCU004686	Sunrise 5:54	Startup 6:24	Cutoff 19:58	Sunset 20:28	Time Prepared 1500	Date Prepared Monday, July 6, 2020	Prepared By
General Remarks, Safety Notes, Hazards, Air Operations Special Equipment, etc.	TRACK ALL DIPSITE LOCATIONS / NUMBER OF DIPS / GALLONS TAKEN. TRACK ALL DROP LOCATIONS / NUMBER OF DROPS / GALLONS DROPPED ALL GPS DATA TO BE COLLECTED IN DEGREES, MINUTES, DECIMAL MINUTES, FORMAT. AVOID Aerial Application of Retardant / Foam / Agent within 300' of Waterways, Bodies of Water, etc. If Retardant / Foam / Agent is Dropped Within These Areas Immediately Notify the AOB/D and Provide the Following Information: Lat / Long, Estimated Number of Gallons and a Map Detailing The Area.							

Frequencies	TX	Tone	RX	Tone	AM / FM	Position	Name	Phone	Trainee	Phone
Command	151.3550	103.5000	151.3550N	T8 - 103.5	FM	AOBD	B. Kremensky			
AIR / GROUND - TACTICAL	159.2700	192.8000	159.2700	192.8000	FM	ASGS	N. Mateoil			
AIR/AIR ROTARY WING	125.8250				AM	HEBM	K. Hill			
Helco Briefing										
AIR TACTICS										
Air Attack Briefing	123.0250		123.0250		AM	HLCO				
DECK	163.1000		163.1000		AM	AAHL				
CALCORD - MEDICAL	156.0750	156.7 (6)	156.0750	156.7 (6)	FM	HLCO				
AIRGUARD - Emergency Only	168.6250	110.9 (1)	168.6250		FM	ATGS	L. Kaltsbeek			

Helibase Information	Name	Latitude	Longitude	TFR Information	Request #	Radius	Altitude	Centerpoint	NOTAMS	Frequency
Name San Martin	San Martin	37 04 53.07	121 350 48.5	Request # A-38	5 NM	5,500 MSL	37 00.42 Lat	121 27.20 Long	NOTAMS:	124.5750
(use page 2 if needed) http://tfr.faa.gov/tfr2/list.html										

HELICOPTERS (Use page 2 if Needed)													
FAA #	Type	Make/Model	Helibase	Avail	Start	Remarks	FAA #	Type	Make/Model	Helibase	Avail	Start	Remarks
242BH	III	206L3	San Martin	0800	0830	Helico/Recon							
4TV	III	AS350B	San Martin	0800	0830	Helico/Recon							
370FG	II	UH1H	San Martin	0800	0830	Bucket, LL, Restrictd							
316LH	II	B212S	San Martin	0800	0830	Bucket, LL, Standard							
811KA	II	BH212HP	San Martin	0800	0830	Bucket, LL, Standard							
11NE	II	UH1B	San Martin	0800	0830	Bucket, LL, Restrictd							
N/A	II			0800	0830								
82BH	I	UH60A	San Martin	0800	0830	Bucket, LL							
135BH	I	S70A	San Martin	0800	0830	Tank							
N/A	I			0800	0830								
N/A	I			0800	0830								
N/A	I			0800	0830								

FIXED WING (Use Page 2 if Needed)													
FAA #	Type	Make/Model	Base	Avail	Start	Remarks	FAA #	Type	Make/Model	Base	Avail	Start	Remarks
N415DF	A460	OV-10	Holister	800	830								
N458DF	T79		Holister	800	830								
N445DF	T80		Holister	800	830								
N438DF	T85		Sonoma	800	830								
N433DF	T86		Sonoma	800	830								

ICS 205 - INCIDENT RADIO COMMUNICATIONS PLAN

CONTROLLED UNCLASSIFIED
INFORMATION//BASIC

1. Incident Name: CREWS Incident Channels	2. Date/Time Prepared Date: 07/06/2020 Time: 1930	3. Operational Period: Date From: 07/07/20 Time From: 0700 Date To: 07/08/20 Time To: 0700
--	--	---

Ch#	Function	Name	Assigned To	Rx Freq	Rx Tone	Tx Freq	Tx Tone	Notes
1	COMMAND	CDF C1	ALL BRANCHES	151.3550N	T8 - 103.5	159.3000N	T9 - 100.0	LOMA PRIETA MTN.
2								
3								
4								
5	TACTICAL	CDF T26	DIV AVY	159.2925N	T16 - 192.8	159.2925N	T16 - 192.8	BRANCH I
6	TACTICAL	CDF T28	DIV D	151.1825N	T16 - 192.8	151.1825N	T16 - 192.8	BRANCH I
7	TACTICAL	VFIRE 25	DIV M	154.2875N	T6 - 156.7	154.2875N	T6 - 156.7	BRANCH III
8	TACTICAL	VFIRE 26	DIV P	154.3025N	T6 - 156.7	154.3025N	T6 - 156.7	BRANCH III
9	TACTICAL	CDF T35	DIV S	159.3225N	T16 - 192.8	159.3225N	T16 - 192.8	BRANCH III
10								
11								
12								
13	TACTICAL	VTAC14	RADIO BRIEFING	159.4725N	T6 - 156.7	159.4725N	T6 - 156.7	
14	AIR TO GROUND	CDF T15	ALL BRANCHES	159.2700N	T16 - 192.8	159.2700N	T16 - 192.8	AIR TO GROUND
15	MEDICAL	CALCORD	ALL BRANCHES	156.0750N	T6 - 156.7	156.0750N	T6 - 156.7	MEDICAL COORDINATION
16	AIRGUARD	GUARD7	ALL BRANCHES	168.6250N		168.6250N	T1 - 110.9	EMERGENCY USE ONLY
17								
18								
19								
20	AIRGUARD	GUARD7	ALL BRANCHES	168.6250N		168.6250N	T1 - 110.9	EMERGENCY USE ONLY

5. Special Instructions

6. Prepared by (Communications Unit Leader): Name: JOHN BROOKS, IMT 6 COM1 ICS 205 - CONTROLLED UNCLASSIFIED INFORMATION//BASIC	Signature: Date/Time: 07/06/20 1930
---	--

The Operational
Briefing will be
broadcast at **0700** on
VTAC14

MEDICAL PLAN (ICS 206)

1. Incident Name: <p style="text-align: center;">CREWS</p>		2. Operational Period: Date From: 7/7/20 Date To: 7/8/20 Time From: 0700 Time To: 0700					
3. Medical Aid Stations:							
Name	Location	Contact Number/Freq	Paramedics				
CAL MAT	ICP	916-247-1940	Yes				
4. Transportation (indicate air or ground):							
Ambulance Service	Location	Contact Number	Level of Service				
AMR Santa Clara Medic 51	Canada and HWY152	CMD	ALS				
AMR Santa Clara Medic 58	Canada and HWY 152	CMD	ALS				
5. Hospitals:							
Hospital Name	Address, Lat & Long Helipad	Contact Number(s)/ Frequency	Travel Time		Trauma Center	Burn Center	Helipad
	Air		Ground				
Saint Louise Regional Med	9400 No Name Uno, Gilroy, CA Lat/Long: N37.02.13, W121. 34.27	(408)848-8680	5 MIN	10 MIN	Level 2	<input type="checkbox"/>	<input checked="" type="checkbox"/>
Santa Clara Regional Medical Center	225 North Jackson Ave., San Jose, CA 95116-1691, Lat/Long: N37.18.85, W121.56.05	(408) 259-5000	10 MIN	30 MIN	Level 2	<input type="checkbox"/>	<input checked="" type="checkbox"/>
Santa Clara Valley Medical Center	751 S. Bascom Ave., San Jose, CA 95128, Lat/Long: N37.18.85, W121.56.05	(408) 885-5000	10 MIN	40 MIN	Level 1	<input checked="" type="checkbox"/>	<input checked="" type="checkbox"/>
						<input type="checkbox"/>	<input type="checkbox"/>
						<input type="checkbox"/>	<input type="checkbox"/>
6. Special Medical Emergency Procedures							
Line Emergency Crew Supervisor will contact Division Supervisor with patient complaint/condition and location. - Division Group Supervisor Contacts: 1. Closest EMS resource 2. Communications Unit - Communications Unit Contacts: 1. Ground or Air ambulance as requested. 2. Operations 3. Safety 4. Medical Unit - Division Supervisor or designee will serve as point of contact and run medical emergency on assigned channel. 1. A pre-assigned tactical frequency (i.e. CALCORD) should be used for IWI and only for duration of the emergency. - Communications Unit will clear the Command channel for emergency traffic as needed for duration of the need.				Injury Reporting Procedures Nature of Injury: _____ Location of Patient: _____ Point of Contact: _____ Transportation Requested by: Air ___ Ground ___ Point of Pick-Up: _____ Lat: _____ Long: _____ Patient Unit ID: _____ Is an EMT with Patient: Yes ___ No ___ Age: _____ Sex: Male ___ Female ___			
Camp Emergency Contact Medical Unit with patient complaint/condition and location. Medical staff will respond to stabilize the patient. - Medical Unit contacts 1. Communications 2. Safety 3. Logistics 4. Operations 5. Crew Supervisor 6. Comp/Claims				All Emergencies - Secure the area and identified witnesses for later investigation. Keep accurate log of events.			
<input type="checkbox"/> Check box if aviation assets are utilized for rescue. If assets are used, coordinate with Air Operations.							
7. Prepared by (Medical Unit Leader): <p style="text-align: center;">C. McGary</p>				Signature:			
8. Approved by (Safety Officer): <p style="text-align: center;">J. Segura / J. Novak (T)</p>				Signature:			
ICS 206		NIMS IAP		Date/Time:		07/06/20 1930	

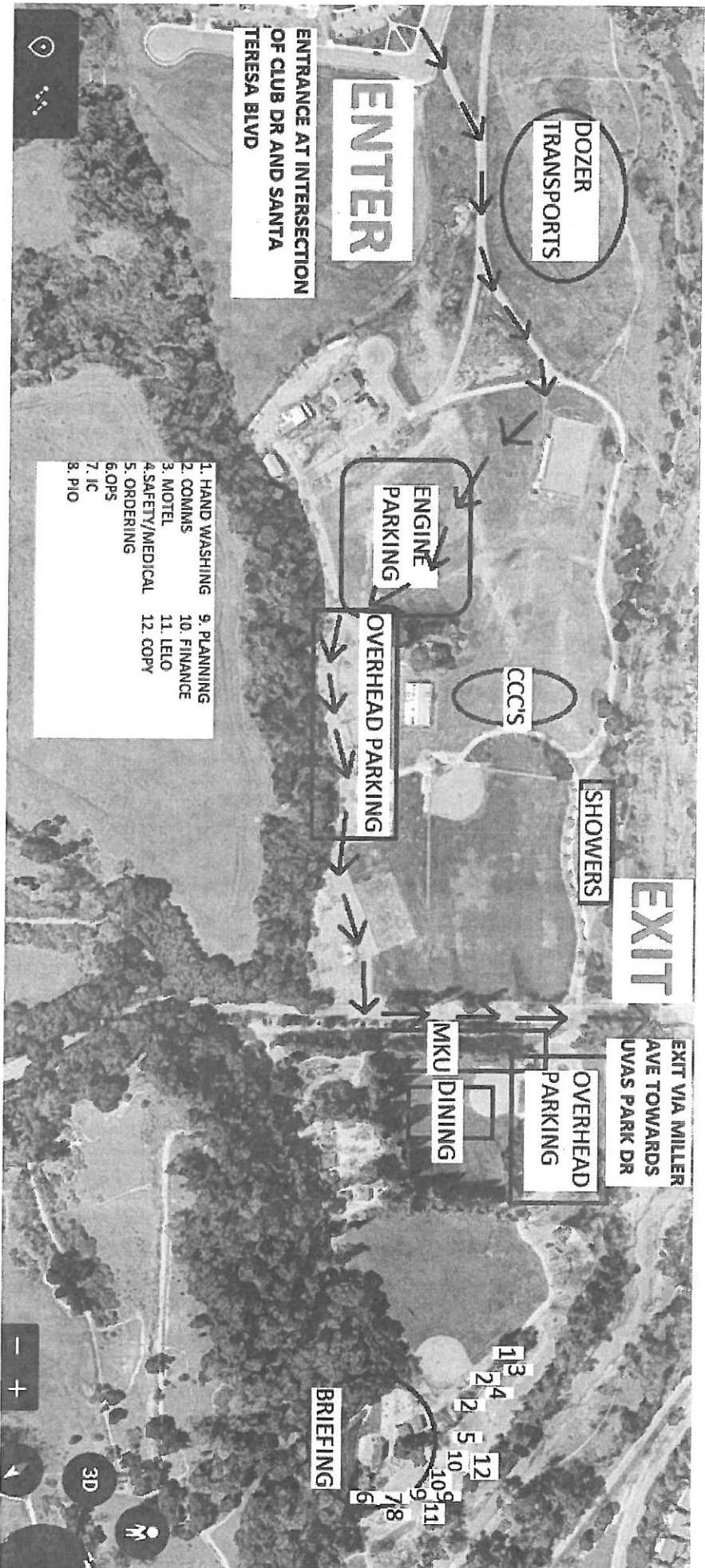
SHIFT TICKET EXAMPLE

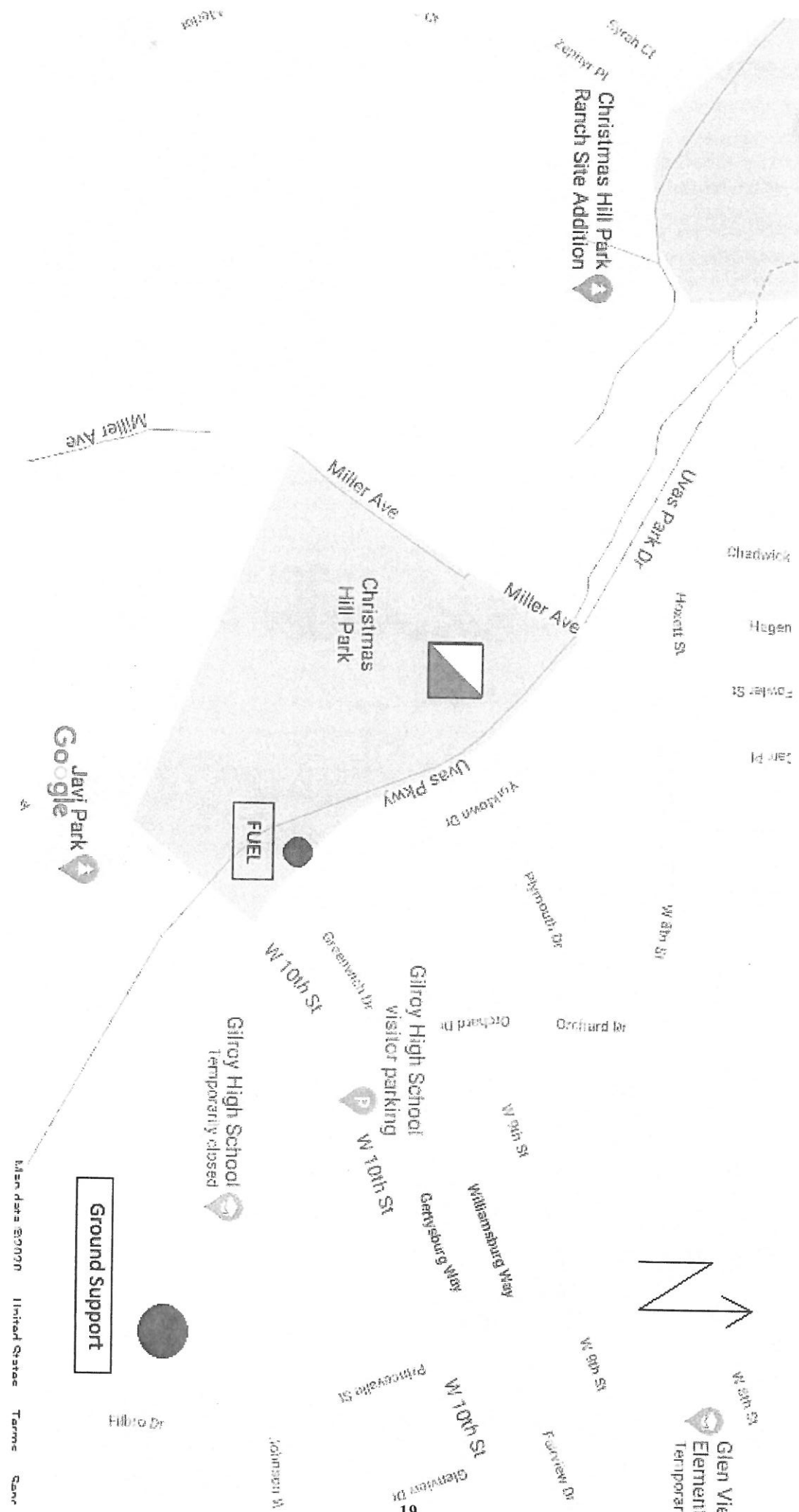
EMERGENCY SHIFT TICKET and EVALUATION FORM					Contractor Name	
Incident or Project Name CREWS		Incident Number CASCU 004686		Request Number E#		DOZER DUDE
Agreement Number XXX - 000000 - 00					Operator #1 BOB SMITH	
Equipment Make CAT					Operator #2 TOM SMITH	
Equipment Model / Type D6XM					Operator Furnished By: <input checked="" type="checkbox"/> Contractor <input type="checkbox"/> Government	
Serial Number 111111					Operating Supplies Furnished By: <input checked="" type="checkbox"/> Contractor <input type="checkbox"/> Government	
Licence Number 111111					Equipment Status <input checked="" type="checkbox"/> Inspected <input checked="" type="checkbox"/> Under Agreement	
Equipment Use (Circle) Hours Days / Miles					Released by Government <input type="checkbox"/> Withdrawn by Contractor <input type="checkbox"/>	
Date Mo / Day	Start	Stop	Work	Assignment		
7/6	0700	2400	17	DIV M		
7/7	0001	0700	7	DIV M		
Vendor Rating Poor* Avg. Good Exc. N/A					Gov. Rep. Name and Position - PRINT Mike Weber	
Met Performance Expectations					Gov. Rep. Signature <i>Mike Weber</i>	
Equipment in Safe Working Condition					Contractor Signature <i>Bob Smith</i>	
Operator Skill Level					Date 07/07/20	
Operates Safely					Time 0800	
Operator's Cooperation Level					Remarks/Comments ** TWO OPERATORS NO DAMAGE/ NO CLAIMS	
Overall Performance					Date 07/07/20	
Time 0800					Time 0800	
* NOTE: Any rating of POOR requires an explanation in Comment Section.					CALFIRE 297	
**Final evaluation or for more documentation, use an ICS Form 230 or equivalent.					(Rev 3-2011)	
Pink - Finance		Blue - Home Unit HE Coordinator		Yellow - Vendor		White - Govt Representative

EMERGENCY SHIFT TICKET and EVALUATION FORM					Contractor Name	
The responsible Government Officer will complete this form each shift					DUDE TRANSPORT	
Incident or Project Name CREWS		Incident Number CASCU 004686		Request Number E # Here		BOB SMITH
Agreement Number XXX - 000000 - 00					Operator #2 TOM SMITH	
Equipment Make TRANSPORT/ KENWORTH					Operator Furnished By: <input checked="" type="checkbox"/> Contractor <input type="checkbox"/> Government	
Equipment Model / Type COZAD TRAILER /26 WHEELS					Operating Supplies Furnished By: <input checked="" type="checkbox"/> Contractor <input type="checkbox"/> Government	
Serial Number 1XP3ESMP14239012					Equipment Status <input checked="" type="checkbox"/> Inspected <input checked="" type="checkbox"/> Under Agreement	
Licence Number 9999999					Released by Government <input type="checkbox"/> Withdrawn by Contractor <input type="checkbox"/>	
Equipment Use (Circle) Hours Days / Miles					Remarks/Comments ** 2 OPERATORS NO DAMAGE/ NO CLAIMS	
Date Mo / Day	Start	Stop	Work	Assignment		
7/6	0700	2400	17	DIV M		
7/7	0001	0700	7	DIV M		
Vendor Rating Poor* Avg. Good Exc. N/A					Gov. Rep. Name and Position - PRINT Mike Weber	
Met Performance Expectations					Gov. Rep. Signature <i>Mike Weber</i>	
Equipment in Safe Working Condition					Contractor Signature <i>Bob Smith</i>	
Operator Skill Level					Date 07/07/20	
Operates Safely					Time 0800	
Operator's Cooperation Level					Remarks/Comments ** 2 OPERATORS NO DAMAGE/ NO CLAIMS	
Overall Performance					Date 07/07/20	
Time 0800					Time 0800	
* NOTE: Any rating of POOR requires an explanation in Comment Section.					CALFIRE 297	
**Final evaluation or for more documentation, use an ICS Form 230 or equivalent.					(Rev 3-2011)	
Pink - Finance		Blue - Home Unit HE Coordinator		Yellow - Vendor		White - Govt Representative

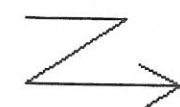
Turn shift tickets into Finance.

CREWS INCIDENT BASE CAMP MAP


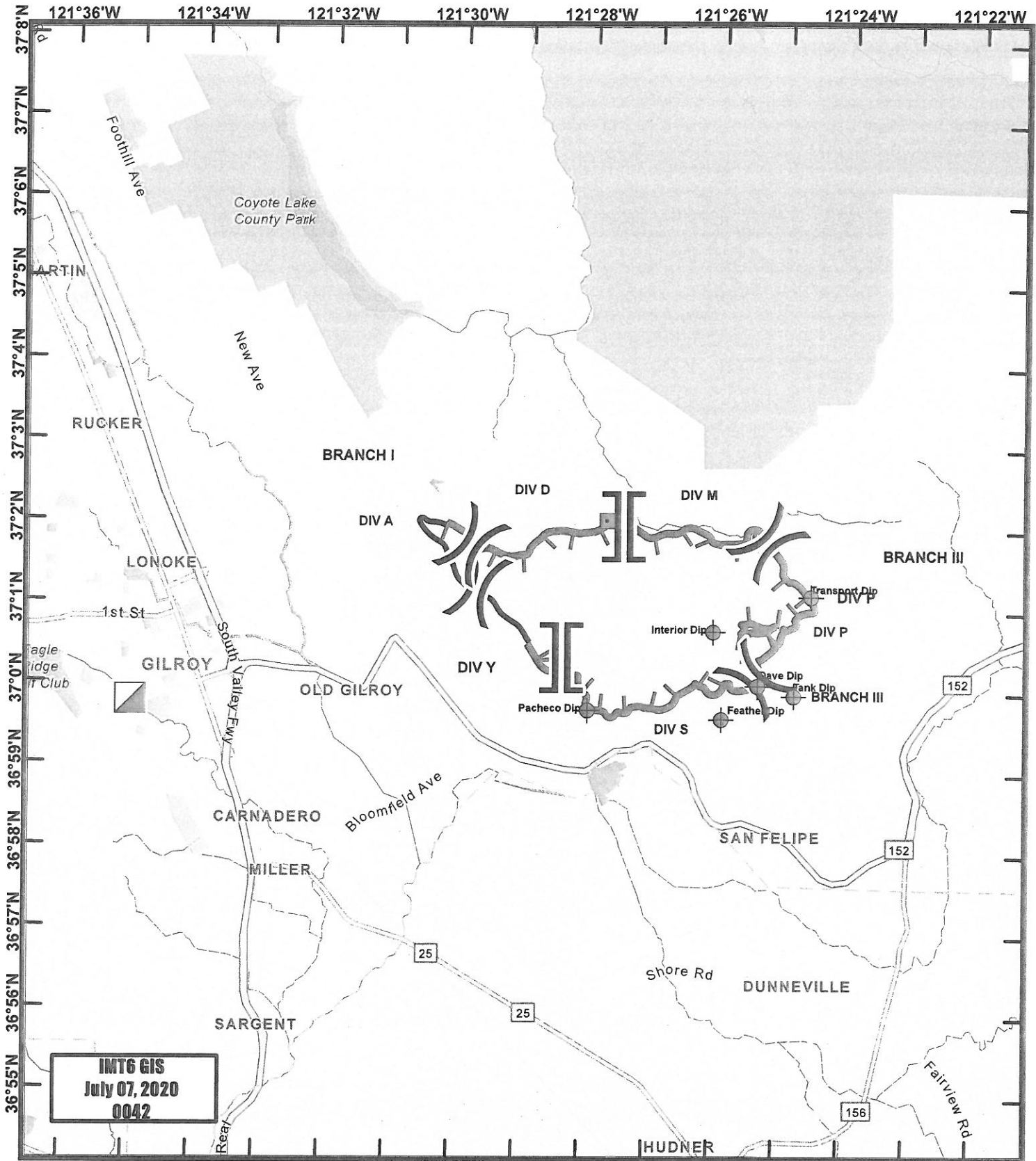





Map data ©2020 United States Terms



Glen Vie Element Temporary






Travel Map

Crews Incident

CA-SCU-004648

July 7, 2020





UNIT LOG (ICS 214)

1. Incident Name: <p style="text-align: center; margin-top: 10px;">CREWS</p>	2. Operational Period: Date From: 7/7/20 Date To: 7/8/20 Time From: 0700 Time To: 0700
--	---

3. Unit Name/Designators	4. Unit Leader (Name and ICS Position)
---------------------------------	---

5. Personnel Assigned/Designators		
NAME	ICS POSITION	HOME BASE

6. Activity Log (Continue on Reverse)	
TIME	MAJOR EVENTS

7. Prepared By:	Date/Time:
------------------------	-------------------