



# DEER ZONE













# CALAVERAS ZONE

# CANYON ZONE

0 0.75 1.5 3 4.5 6 Miles  
 1:130,000  
DISCLAIMER: The displayed incident data is approximate and should only be used for informational purposes. The information contained in supporting data layers was generated from GIS data maintained by different sources and agencies and is not necessarily accurate to mapping, surveying, or engineering standards.

IMT 6 GIS  
 8/20/2020  
 0300 Hours  
 NAD 83 Teale Albers

-  Dip Site
-  Drop Point
-  Incident Command Post
-  Mobile Weather Unit
-  Repeater
-  Spot Fire
-  Restricted Water Source
-  Fire Point
-  Division Break
-  Uncontrolled Fire Edge
-  Completed Dipster Line
-  Completed Hand Line

**OPERATIONS MAP - ALL ZONES**  
**SCU LIGHTNING COMPLEX**  
 CA SCU 005740  
 August 20, 2020



**OPS MAP**  
**ALL ZONES**  
**SCU LIGHTNING**  
**COMPLEX**  
 CA SCU 005740  
August 20, 2020