

Branch XXIII

Mt Diablo
NIFC C10

Branch XXIV

Lookout Check

Div I

Branch XXV



Divide Dip

Tule Dip
Boat Dip

DP-50












Wire Dip

Runway Dip

0 0.230.45 0.9 1.35 1.8 Miles
 1:40,000
DISCLAIMER: The displayed incident data is approximate and should only be used for informational purposes. The information contained in supporting base layers was generated from GIS data maintained by different sources and agencies and is not necessarily accurate to mapping, surveying, or engineering standards.

IMT 6 GISS
 8/20/2020
 0307 Hours
 NAD 83 Teale Albers

-  Dip Site
-  Drop Point
-  Mobile Weather Unit
-  Repeater
-  Spot Fire
-  Restricted Water Source
-  Fire Point
-  Division Break
-  Uncontrolled Fire Edge
-  Completed Doser Line
-  Completed Hand Line

OPERATIONS MAP - CALAVERAS ZONE
SCU LIGHTNING COMPLEX
 CA SCU 005740
 August 20, 2020



OPS MAP
CALAVERAS ZONE
SCU LIGHTNING COMPLEX
 CA SCU 005740
 August 20, 2020