










0 0.230.45 0.9 1.35 1.8 Miles
 1:40,000
DISCLAIMER: The displayed incident data is approximate and should only be used for informational purposes. The information contained in supporting base layers was generated from GIS data maintained by different sources and agencies and is not necessarily accurate to mapping, surveying, or engineering standards.

IMT 6 GISS
 8/20/2020
 0246 Hours
 NAD 83 Teale Albers

-  Dip Site
-  Drop Point
-  Mobile Weather Unit
-  Repeater
-  Restricted Water Source
-  Fire Point
-  Division Break
-  Uncontrolled Fire Edge
-  Completed Dozer Line

OPERATIONS MAP - CANYON ZONE - NORTH
SCU LIGHTNING COMPLEX
CA SCU 005740
 August 20, 2020



OPS MAP
CANYON ZONE - NORTH
SCU LIGHTNING COMPLEX
 CA SCU 005740
 August 20, 2020