

Branch I

Branch IV

DP-10

Div F



DP-34

Branch III

Div B


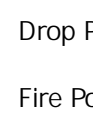
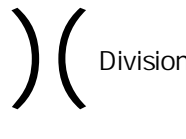
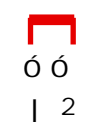
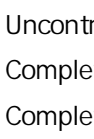
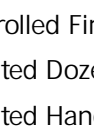
Div D

DP-30

0 0.130.25 0.5 0.75 1 Miles
 1:24,000
DISCLAIMER: The displayed incident data is approximate and should only be used for informational purposes. The information contained on this page was generated from GIS data maintained by different sources and agencies and is not necessarily accurate to mapping, surveying, or engineering standards.

IMT 6 GISS
 8/20/2020
 0214 Hours
 NAD 83 Teale Albers

-  Drop Point
-  Fire Point
-  Division Break
-  Uncontrolled Fire Edge
-  0 0 Completed Decker Line
-  1 2 Completed Hand Line

OPERATIONS MAP - DEER ZONE
SCU LIGHTNING COMPLEX
 CA SCU 005740
 August 20, 2020



OPS MAP
DEER ZONE
SCU LIGHTNING
COMPLEX
 CA SCU 005740
 August 20, 2020