










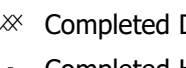
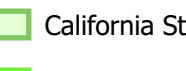




OPS MAP
CALAVERAS
ZONE NORTH
SCU LIGHTNING
COMPLEX
CA SCU 005740
AUGUST 23, 2020

0 0.230.45 0.9 1.35 1.8 Miles
 1:40,000

 DTIC NAME: IMT 6 GIS
 8/23/2020
 0303 Hours
 NAD 83 Teale Albers

-  Dip Site
-  Drop Point
-  Mobile Weather Unit
-  Repeater
-  Restricted Water Source
-  Fire Point
-  Division Break
-  Uncontrolled Fire Edge
-  Contained Line
-  Completed Doser Line
-  Completed Hand Line
-  California State Parks
-  California State Parks Wilderness

OPERATIONS MAP - CALAVERAS ZONE NORTH
SCU LIGHTNING COMPLEX
CA SCU 005740
AUGUST 23, 2020




OPS MAP
CALAVERAS
ZONE NORTH
SCU LIGHTNING
COMPLEX
CA SCU 005740
AUGUST 23, 2020