





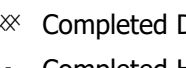
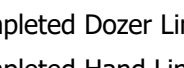





0 0.230.45 0.9 1.35 1.8 Miles  
 1:40,000  
DISCLAIMER:  
 The displayed incident data is approximate and should only be used for informational purposes. The information contained in supporting base layers was generated from GIS data maintained by different sources and agencies and is not necessarily accurate to mapping, surveying, or engineering standards.

IMT 6 GISS  
 8/23/2020  
 0144 Hours  
 NAD 83 Teale Albers

-  Dip Site
-  Drop Point
-  Mobile Weather Unit
-  Restricted Water Source
-  Division Break
-  Uncontrolled Fire Edge
-  Contained Line
-  Completed Dezer Line
-  Completed Hand Line
-  California State Parks
-  California State Parks Wilderness

**OPERATIONS MAP - CANYON ZONE MID**  
**SCU LIGHTNING COMPLEX**  
**CA SCU 005740**  
**AUGUST 23, 2020**



**OPS MAP**  
**CANYON ZONE MID**  
**SCU LIGHTNING**  
**COMPLEX**  
**CA SCU 005740**  
**AUGUST 23, 2020**