IAP Map

SCU Lightning Complex
BRANCH I
CA SCU 005740
8/29/2020

Page: Index

- Camp
- Dip Site
- Drop Point
- Helibase
- Helispot
- Incident Command Post
- Mobile Weather Unit
- Repeater
- Retardant/Mud Pit
- Spot Fire
- Restricted Water Source
- Fire Point
- Division Break
- Branch Break
- Uncontrolled Fire Edge
- Contained Line
- Completed Dozer Line
- Completed Hand Line
- Proposed Dozer Line
- Wildfire Daily Fire Perimeter

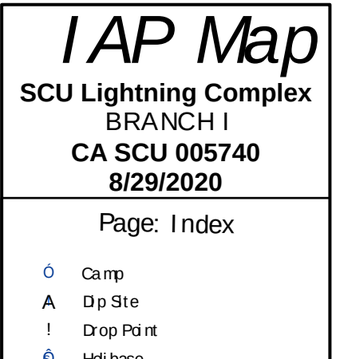

DISCLAIMER:
The displayed incident data is approximate and should only be used for informational purposes. The information contained in supporting base layers was generated from GIS data maintained by different sources and agencies and is not necessarily accurate to mapping, surveying, or engineering standards.

1:360,000
0 7.5
Miles

8/29/2020
0155 Hours

Branch I
Branch II
Div I
Div J
Div K
Div L
Div M
Div N
Div O
Div Q
Div R
Div T
Div V
Pleasanton ICP
Pleasanton Helispot
Meadowlark Helibase
Sunol MRB
Red MRB
Cordoza RAWS
Mt Allison NIFC C11
Loma Prieta NIFC C38
Mt Copernicus NIFC C40
Mt Oso NIFC C3
Pacheco Peak NIFC C10
Gilroy Camp
Crews Fire
08/23/2020 @ 2330hrs
DP-40
DP-41
DP-42
DP-43
DP-45
DP-46
DP-50
DP-51
DP-52
DP-53
DP-55
DP-59
DP-60
DP-61
DP-62
DP-70
DP-75
Vista Dip
Creek Dip
Green Dip
Spicy Dip
Divide Dip
Boat Dip
Bean Dip
Tule Dip
Brush Dip
Victor Dip
Cherry Dip
Runway Dip
Barn Dip
Dock Dip
Horse Dip
Mtn Dip
Blue Dip
Index

IAP Map

SCU Lightning Complex

BRANCH I

CA SCU 005740

8/29/2020

Page: 1

! Drop Point

][Branch Break

Contained Line

ó ó Completed Dozer Line

Other Incident Roads

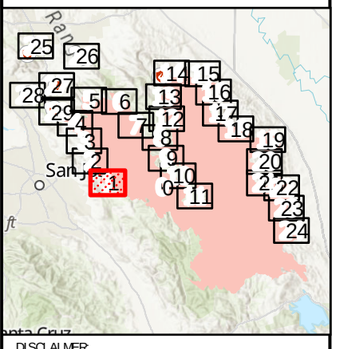

DISCLAIMER:
The displayed incident data is approximate and should only be used for informational purposes. The information contained in supporting base layers was generated from GIS data maintained by different sources and agencies and is not necessarily accurate to mapping, surveying, or engineering standards.

1: 24,000

0 0.5

Miles

8/29/2020
0156 Hours

DP-46

DP-41

Div V

Branch I

T6S R2E

T6S R3E

T7S R3E

T7S R2E

Arroyo Aguague

Isabel Creek

Long Branch

Hot Spur

San Felipe Creek

Hot Wood Creek

Smith Creek

Fo Wer Creek

Eralls Valley Lake

-121°44.5' -121°44' -121°43.5' -121°43' -121°42.5' -121°42' -121°41.5' -121°41' -121°40.5' -121°40' -121°39.5' -121°39'

37°22' 37°21.5' 37°21' 37°20.5' 37°20' 37°19.5'

IAP Map

SCU Lightning Complex
BRANCH I
CA SCU 005740
8/29/2020

Page: 2

A Dip Site
Contained Line
Completed Dozer Line
Other Incident Roads

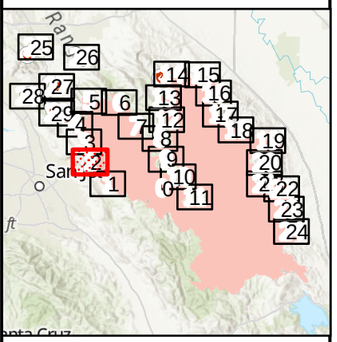

DISCLAIMER:
The displayed incident data is approximate and should only be used for informational purposes. The information contained in supporting base layers was generated from GIS data maintained by different sources and agencies and is not necessarily accurate to mapping, surveying, or engineering standards.

1:24,000
0 0.5
Miles

8/29/2020
0156 Hours

Victor Dip
Cherry Dip
Div V
A
Sierra Rd
Mount Hamilton Rd
Clayton Rd
Arroyo Aguague
Upper Penitencia Creek
Calaveras Creek
Cherry Flat Reservoir
Arroyo Bloomer
T6S R3E
T6S R2E
-121°47.5' -121°47' -121°46.5' -121°46' -121°45.5' -121°45' -121°44.5' -121°44' -121°43.5' -121°43' -121°42.5' -121°42'
37°25' 37°24.5' 37°24' 37°23.5' 37°23' 37°22.5'

IAP Map

SCU Lightning Complex

BRANCH I

CA SCU 005740

8/29/2020

Page: 3

)(Division Break

Contained Line

ó ó Completed Dozer Line

Other Incident Roads

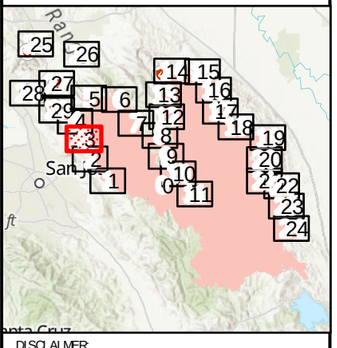

DISCLAIMER:
The displayed incident data is approximate and should only be used for informational purposes. The information contained in supporting base layers was generated from GIS data maintained by different sources and agencies and is not necessarily accurate to mapping, surveying, or engineering standards.

1:24,000

0 0.5

Miles

8/29/2020
0157 Hours

Div V

T5S R1E

T5S R2E

T6S R1E

T6S R2E

Felter Rd

Sierra Rd

Calaveras Creek

Arroyo Hondo

Berryessa Creek

Upper Penitencia Creek

-121°48.5' -121°48' -121°47.5' -121°47' -121°46.5' -121°46' -121°45.5' -121°45' -121°44.5' -121°44' -121°43.5' -121°43'

37°28' 37°27.5' 37°27' 37°26.5' 37°26' 37°25.5' 37°25'

IAP Map

SCU Lightning Complex
BRANCH I
CA SCU 005740
8/29/2020

Page: 4

)(Division Break
Contained Line
Completed Hand Line
Other Incident Roads

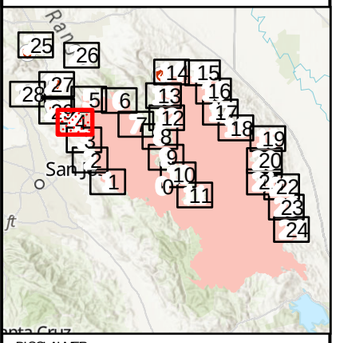

DISCLAIMER:
The displayed incident data is approximate and should only be used for informational purposes. The information contained in supporting base layers was generated from GIS data maintained by different sources and agencies and is not necessarily accurate to mapping, surveying, or engineering standards.

1:24,000
0 0.5
Miles

8/29/2020
0157 Hours

-121°50' -121°49.5' -121°49' -121°48.5' -121°48' -121°47.5' -121°47' -121°46.5' -121°46' -121°45.5' -121°45' -121°44.5'

37°30' 37°29.5' 37°29' 37°28.5' 37°28' 37°27.5'

Div Q

Div V

T5S R1E

T5S R2E

Calaveras Reservoir

Alameda Creek

Whitlock Creek

Calaveras Creek

Arroyo Hondo

Calaveras Rd

IAP Map

SCU Lightning Complex
BRANCH I
CA SCU 005740
8/29/2020

Page: 5

A Dip Site
Contained Line
ó ó Completed Dozer Line
Other Incident Roads

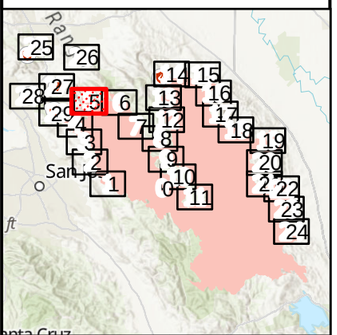

DISCLAIMER:
The displayed incident data is approximate and should only be used for informational purposes. The information contained in supporting base layers was generated from GIS data maintained by different sources and agencies and is not necessarily accurate to mapping, surveying, or engineering standards.

1:24,000
0 0.5
Miles

8/29/2020
0158 Hours

-121°48' -121°47.5' -121°47' -121°46.5' -121°46' -121°45.5' -121°45' -121°44.5' -121°44' -121°43.5' -121°43' -121°42.5'

37°33' 37°32.5' 37°32' 37°31.5' 37°31' 37°30.5'

Div Q

Vista Dip

T4S R2E

T5S R2E

La Costa Creek

San Antonio Creek

Indian Joe Creek

Indian Creek

Alameda Creek

Whitlock Creek

IAP Map

SCU Lightning Complex

BRANCH I

CA SCU 005740

8/29/2020

Page: 6

)(Division Break

Uncontrolled Fire Edge

Contained Line

ó ó Completed Dozer Line

I ? Completed Hand Line

Other Incident Roads

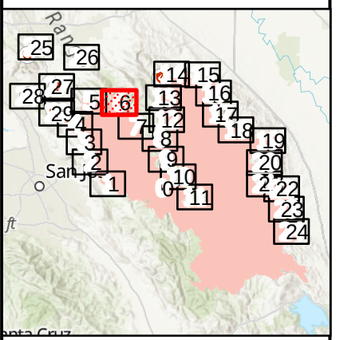

DISCLAIMER:
The displayed incident data is approximate and should only be used for informational purposes. The information contained in supporting base layers was generated from GIS data maintained by different sources and agencies and is not necessarily accurate to mapping, surveying, or engineering standards.

1:24,000

0 0.5

Miles

8/29/2020
0158 Hours

-121°42.5' -121°42' -121°41.5' -121°41' -121°40.5' -121°40' -121°39.5' -121°39' -121°38.5' -121°38' -121°37.5'

37°33' 37°32.5' 37°32' 37°31.5' 37°31' 37°30.5'

T4S R2E T4S R3E T5S R2E T5S R3E

Div Q

Div R

Trout Creek

Shafer Creek

Indian Creek

Whitlock Creek

La Costa Creek

San Antonio Creek

Arroyo Valle

IAP Map

SCU Lightning Complex
BRANCH I
CA SCU 005740
8/29/2020

Page: 7

A Dip Site
Uncontrolled Fire Edge
Contained Line
ó ó Completed Dozer Line
Other Incident Roads

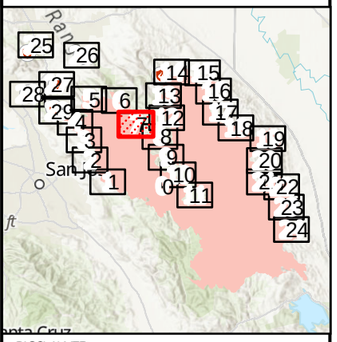

DISCLAIMER:
The displayed incident data is approximate and should only be used for informational purposes. The information contained in supporting base layers was generated from GIS data maintained by different sources and agencies and is not necessarily accurate to mapping, surveying, or engineering standards.

1:24,000
0 0.5
Miles

8/29/2020
0158 Hours

Div R

Spicy Dip

Divide Dip

T5S R3E

T5S R4E

T6S R3E

Trout Creek
South Fork Trout Creek
Sycamore Creek
Arroyo Valle
Valpe Creek
Alameda Creek
Colorado Creek

IAP Map

SCU Lightning Complex

BRANCH I

CA SCU 005740

8/29/2020

Page: 8

A Dip Site

Restricted Water Source

Uncontrolled Fire Edge

Contained Line

Completed Dozer Line

Other Incident Roads

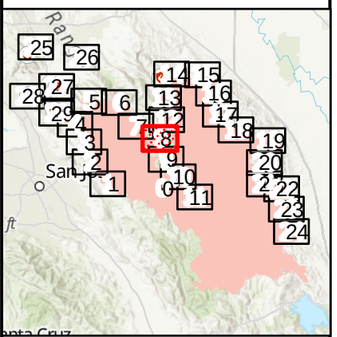

DISCLAIMER:
The displayed incident data is approximate and should only be used for informational purposes. The information contained in supporting base layers was generated from GIS data maintained by different sources and agencies and is not necessarily accurate to mapping, surveying, or engineering standards.

1: 24,000

0 0.5

Miles

8/29/2020
0159 Hours

Spicy Dip

Div R

T5S R3E

T5S R4E

T6S R3E

T6S R4E

Colorado Creek

Arroyo Valle

Arroyo Hondo

Sulphur Springs Creek

Colorado Creek

Sweetwater Creek

-121°35.5' -121°35' -121°34.5' -121°34' -121°33.5' -121°33' -121°32.5' -121°32' -121°31.5' -121°31' -121°30.5'

37°28.5' 37°28' 37°27.5' 37°27' 37°26.5' 37°26' 37°25.5'

IAP Map

SCU Lightning Complex

BRANCH I

CA SCU 005740

8/29/2020

Page: 9

- ! Drop Point
- Mobile Weather Unit
- Restricted Water Source
- Uncontrolled Fire Edge
- Contained Line
- Completed Dozer Line
- Completed Hand Line
- Other Incident Roads

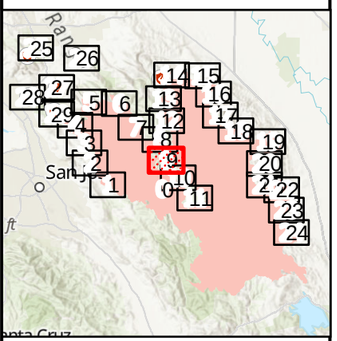

DISCLAIMER:
The displayed incident data is approximate and should only be used for informational purposes. The information contained in supporting base layers was generated from GIS data maintained by different sources and agencies and is not necessarily accurate to mapping, surveying, or engineering standards.

1: 24,000

0 0.5

Miles

8/29/2020
0159 Hours

DP-50

T6S R4E

Sulphur Springs Creek

Colorado Creek

Sweet Water Creek

Arroyo Valle

Arroyo Bayo

San Antonio Creek

-121°34.5' -121°34' -121°33.5' -121°33' -121°32.5' -121°32' -121°31.5' -121°31' -121°30.5' -121°30' -121°29.5' -121°29'

37°25.5' 37°25' 37°24.5' 37°24' 37°23.5' 37°23'

IAP Map

SCU Lightning Complex
BRANCH I
CA SCU 005740
8/29/2020

Page: 10

A Dip Site
Uncontrolled Fire Edge
Completed Dozer Line
Completed Hand Line
Other Incident Roads

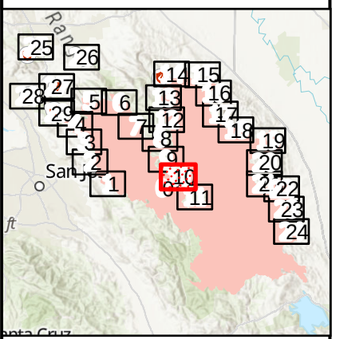

DISCLAIMER:
The displayed incident data is approximate and should only be used for informational purposes. The information contained in supporting base layers was generated from GIS data maintained by different sources and agencies and is not necessarily accurate to mapping, surveying, or engineering standards.

1:24,000
0 0.5
Miles

8/29/2020
0200 Hours

-121°32.5' -121°32' -121°31.5' -121°31' -121°30.5' -121°30' -121°29.5' -121°29' -121°28.5' -121°28' -121°27.5' -121°27'

37°23.5' 37°23' 37°22.5' 37°22' 37°21.5' 37°21' 37°20.5'

Del-Puerto-Canyon-Rd
San-Antonio-Valley-Rd
San-Antonio-Valley-Rd
Runway Dip
A
T6S R4E
T6S R5E
T7S R4E
T7S R5E
Beauregard Creek
Sulphur Springs Creek
Arroyo Bayo
San Antonio Creek
Juniper Creek
Sweet Water Creek
100
2200
2400
2600

IAP Map

SCU Lightning Complex

BRANCH I

CA SCU 005740

8/29/2020

Page: 11

Uncontrolled Fire Edge

Completed Dozer Line

Other Incident Roads

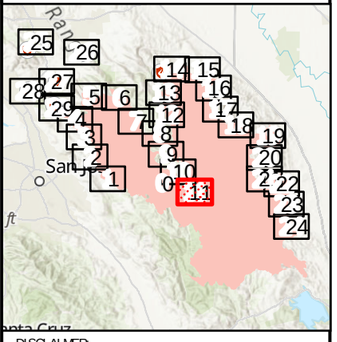

DISCLAIMER:
The displayed incident data is approximate and should only be used for informational purposes. The information contained in supporting base layers was generated from GIS data maintained by different sources and agencies and is not necessarily accurate to mapping, surveying, or engineering standards.

1:24,000

0 0.5

Miles

8/29/2020
0200 Hours

-121°29.5' -121°29' -121°28.5' -121°28' -121°27.5' -121°27' -121°26.5' -121°26' -121°25.5' -121°25' -121°24.5'

37°20.5' 37°20' 37°19.5' 37°19' 37°18.5' 37°18'

T7S R4E

T7S R5E

San Antonio Creek

Jumpoff Creek

East Fork Coyote Creek

Arroyo Bayo

Red Creek

Pinto Creek

Sheep Thief Creek

IAP Map

SCU Lightning Complex
BRANCH I
CA SCU 005740
8/29/2020

Page: 12

A Dip Site
! Drop Point
Contained Line
ó ó Completed Dozer Line
Other Incident Roads

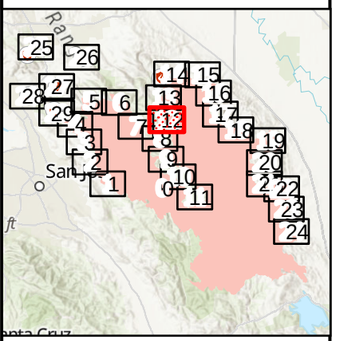

DISCLAIMER:
The displayed incident data is approximate and should only be used for informational purposes. The information contained in supporting base layers was generated from GIS data maintained by different sources and agencies and is not necessarily accurate to mapping, surveying, or engineering standards.

1:24,000
0 0.5
Miles

8/29/2020
0201 Hours

DP-70

Div R

Green Dip

A

T5S R4E

Tarraville Creek

Arroyo Mocho

-121°34.5' -121°34' -121°33.5' -121°33' -121°32.5' -121°32' -121°31.5' -121°31' -121°30.5' -121°30' -121°29.5' -121°29'

37°31' 37°30.5' 37°30' 37°29.5' 37°29' 37°28.5' 37°28'

IAP Map

SCU Lightning Complex

BRANCH I

CA SCU 005740

8/29/2020

Page: 13

! Drop Point

)(Division Break

Contained Line

ó ó Completed Dozer Line

Other Incident Roads



DISCLAIMER:
The displayed incident data is approximate and should only be used for informational purposes. The information contained in supporting base layers was generated from GIS data maintained by different sources and agencies and is not necessarily accurate to mapping, surveying, or engineering standards.

1:24,000

0 0.5

Miles

8/29/2020
0201 Hours

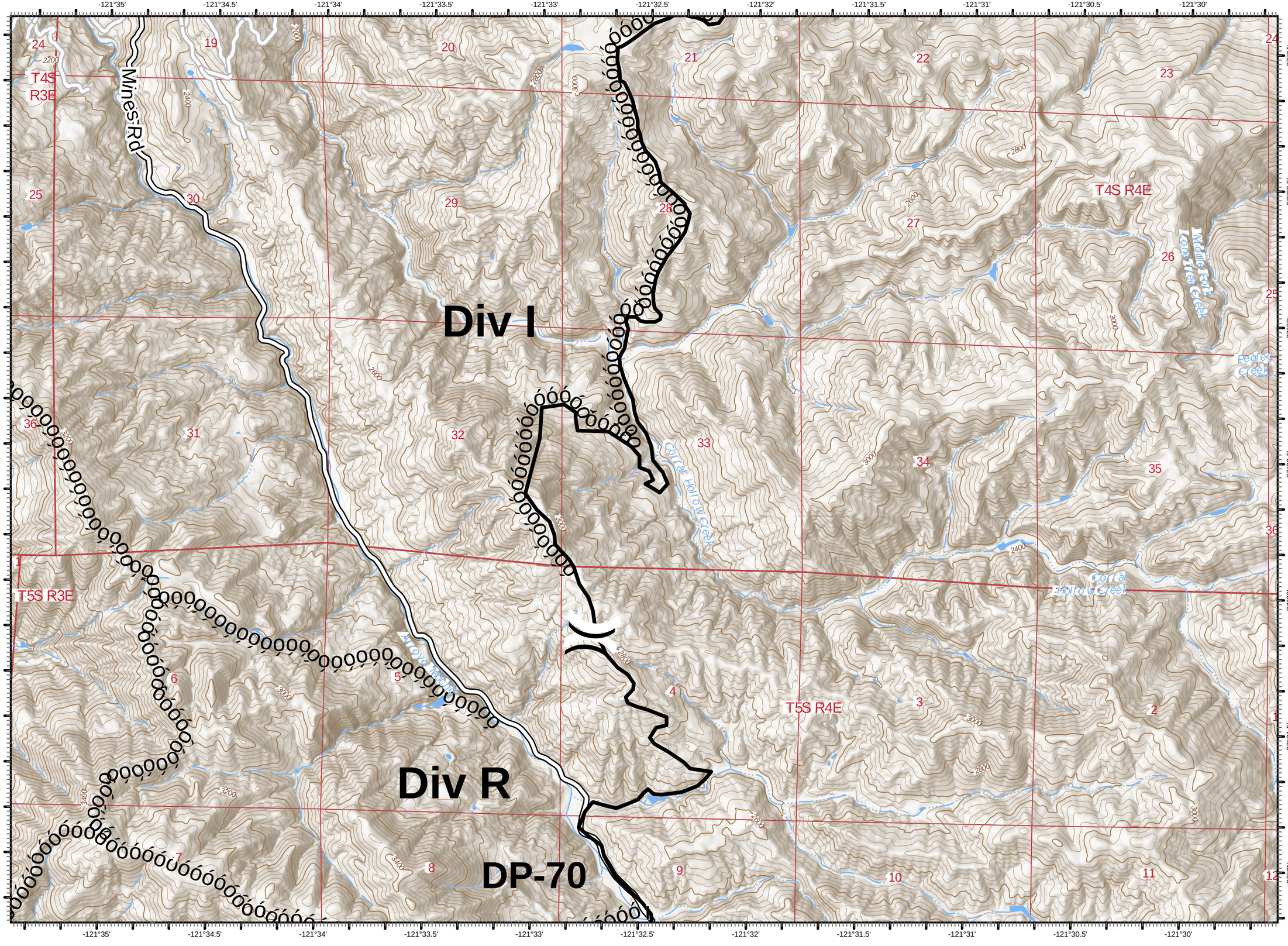

IAP Map

SCU Lightning Complex

BRANCH I

CA SCU 005740

8/29/2020

Page: 14

- Fire Point
- Contained Line
- Completed Dozer Line
- Completed Hand Line
- Other Incident Roads

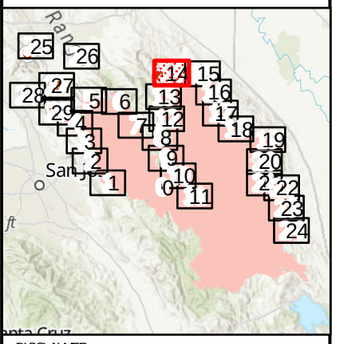

DISCLAIMER:
The displayed incident data is approximate and should only be used for informational purposes. The information contained in supporting base layers was generated from GIS data maintained by different sources and agencies and is not necessarily accurate to mapping, surveying, or engineering standards.

1: 24,000

0 0.5

Miles

8/29/2020
0201 Hours

Div I

Carnegie

T3S R4E

T4S R5E

T4S R4E

North Fork Lone Tree Creek

-121°34' -121°33.5' -121°33' -121°32.5' -121°32' -121°31.5' -121°31' -121°30.5' -121°30' -121°29.5' -121°29' -121°28.5'

37°37' 37°36.5' 37°36' 37°35.5' 37°35' 37°34.5'

IAP Map

SCU Lightning Complex
BRANCH I
CA SCU 005740
8/29/2020

Page: 15

- Contained Line
- Completed Dozer Line
- Completed Hand Line
- Other Incident Roads

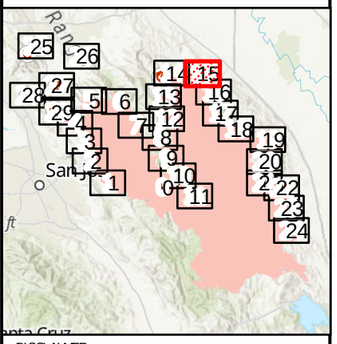

DISCLAIMER:
The displayed incident data is approximate and should only be used for informational purposes. The information contained in supporting base layers was generated from GIS data maintained by different sources and agencies and is not necessarily accurate to mapping, surveying, or engineering standards.

1: 24,000

0 0.5

Miles

8/29/2020
0202 Hours

-121°28.5' -121°28' -121°27.5' -121°27' -121°26.5' -121°26' -121°25.5' -121°25' -121°24.5' -121°24' -121°23.5'

37°37' 37°36.5' 37°36' 37°35.5' 37°35' 37°34.5' 37°34'

T3S R4E
T4S R4E
T4S R5E

Div I

Lone Tree Creek
North Fork Lone Tree Creek
Middle Fork Lone Tree Creek

IAP Map

SCU Lightning Complex

BRANCH I

CA SCU 005740

8/29/2020

Page: 16

A Dip Site

)(Division Break

Contained Line

ó ó Completed Dozer Line

Completed Hand Line

Other Incident Roads

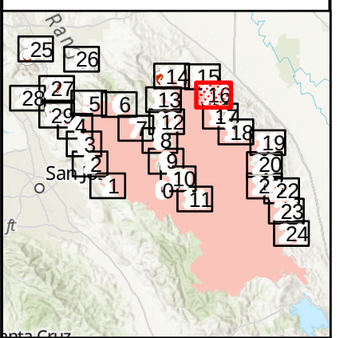

DISCLAIMER:
The displayed incident data is approximate and should only be used for informational purposes. The information contained in supporting base layers was generated from GIS data maintained by different sources and agencies and is not necessarily accurate to mapping, surveying, or engineering standards.

1: 24,000

0 0.5

Miles

8/29/2020
0202 Hours

Creek Dip A

Div I

T4S R5E

T4S R6E

T5S R5E

T5S R6E

Lone Tree Creek

North Fork Lone Tree Creek

Middle Fork Lone Tree Creek

Peoples Creek

Hospital Creek

Arkansas Creek

Drummett Creek

-121°27' -121°26.5' -121°26' -121°25.5' -121°25' -121°24.5' -121°24' -121°23.5' -121°23' -121°22.5' -121°22' -121°21.5'

37°34.5' 37°34' 37°33.5' 37°33' 37°32.5' 37°32'

IAP Map

SCU Lightning Complex
BRANCH I
CA SCU 005740
8/29/2020

Page: 17

A Dip Site
Õ Repeater
)(Division Break
Contained Line
ó ó Completed Dozer Line
Other Incident Roads

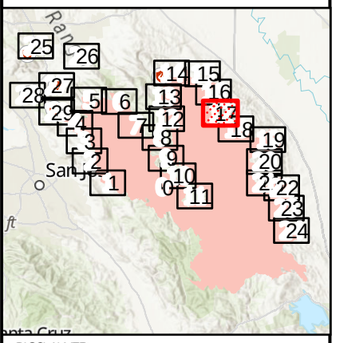

DISCLAIMER:
The displayed incident data is approximate and should only be used for informational purposes. The information contained in supporting base layers was generated from GIS data maintained by different sources and agencies and is not necessarily accurate to mapping, surveying, or engineering standards.

1: 24,000

0 0.5

Miles

8/29/2020
0202 Hours

Div J

Mt Oso

NIFC C3

Bean Dip

Bean Dip

T5S R6E

T5S R5E

Grummett Creek

Ingram Creek

Hospital Creek

Hospital Creek

Hospital Creek

-121°25.5' -121°25' -121°24.5' -121°24' -121°23.5' -121°23' -121°22.5' -121°22' -121°21.5' -121°21' -121°20.5' -121°20'

37°32' 37°31.5' 37°31' 37°30.5' 37°30' 37°29.5' 37°29'

IAP Map

SCU Lightning Complex
BRANCH I
CA SCU 005740
8/29/2020

Page: 18

A Dip Site
Contained Line
ó ó Completed Dozer Line
Other Incident Roads

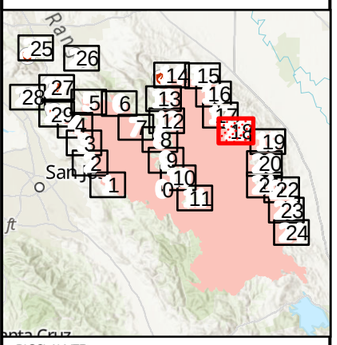

DISCLAIMER:
The displayed incident data is approximate and should only be used for informational purposes. The information contained in supporting base layers was generated from GIS data maintained by different sources and agencies and is not necessarily accurate to mapping, surveying, or engineering standards.

1: 24,000
0 0.5
Miles

8/29/2020
0203 Hours

Bean Dip

Div J

T5S R5E
T5S R6E
T6S R5E
T6S R6E

Hospital Creek
North Fork La Puerta Creek
Garden Canyon Creek
Del Puerto Creek

-121°23' -121°22.5' -121°22' -121°21.5' -121°21' -121°20.5' -121°20' -121°19.5' -121°19' -121°18.5' -121°18' -121°17.5'

37°29.5' 37°29' 37°28.5' 37°28' 37°27.5' 37°27'

IAP Map

SCU Lightning Complex

BRANCH I

CA SCU 005740

8/29/2020

Page: 19

)(Division Break

Contained Line

ó ó Completed Dozer Line

Other Incident Roads

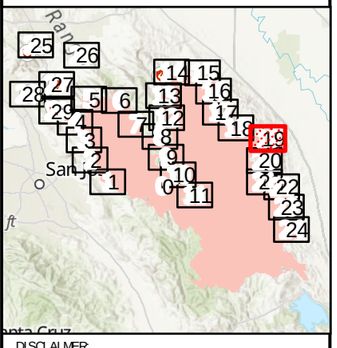

DISCLAIMER:
The displayed incident data is approximate and should only be used for informational purposes. The information contained in supporting base layers was generated from GIS data maintained by different sources and agencies and is not necessarily accurate to mapping, surveying, or engineering standards.

1:24,000

0 0.5

Miles

8/29/2020
0203 Hours

Div J

Div K

T5S R6E

T5S R7E

T6S R6E

T6S R7E

Garden Canyon Creek

Del Puerto Creek

Salado Creek

IAP Map

SCU Lightning Complex

BRANCH I

CA SCU 005740

8/29/2020

Page: 20

)(Division Break

Contained Line

Other Incident Roads

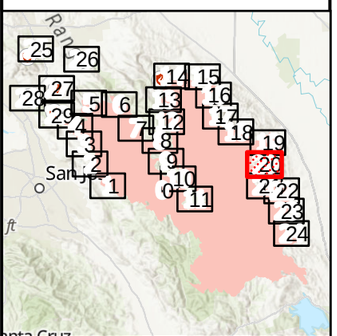

DISCLAIMER:
The displayed incident data is approximate and should only be used for informational purposes. The information contained in supporting base layers was generated from GIS data maintained by different sources and agencies and is not necessarily accurate to mapping, surveying, or engineering standards.

1:24,000

0 0.5

Miles

8/29/2020
0204 Hours

-121°18' -121°17.5' -121°17' -121°16.5' -121°16' -121°15.5' -121°15' -121°14.5' -121°14' -121°13.5' -121°13' -121°12.5'

37°25.5' 37°25' 37°24.5' 37°24' 37°23.5' 37°23' 37°22.5'

Div K

T6S R6E

T6S R7E

Lotta Creek

Salado Creek

Little Salado Creek

IAP Map

SCU Lightning Complex
BRANCH I
CA SCU 005740
8/29/2020

Page: 21

)(Division Break
Contained Line
Other Incident Roads

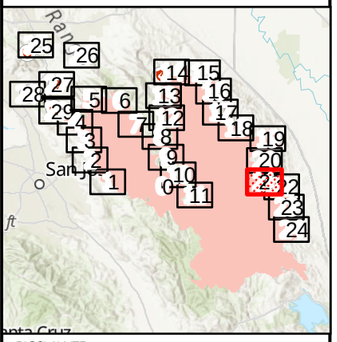

DISCLAIMER:
The displayed incident data is approximate and should only be used for informational purposes. The information contained in supporting base layers was generated from GIS data maintained by different sources and agencies and is not necessarily accurate to mapping, surveying, or engineering standards.

1:24,000
0 0.5
Miles

8/29/2020
0204 Hours

Div K
T6S R6E
Div L
T6S R7E
T7S R7E
T7S R6E
Saratoga Creek
Crow Creek
Oso Creek
-121°18' -121°17.5' -121°17' -121°16.5' -121°16' -121°15.5' -121°15' -121°14.5' -121°14' -121°13.5' -121°13' -121°12.5'
37°22.5' 37°22' 37°21.5' 37°21' 37°20.5' 37°20' 37°19.5'

IAP Map

SCU Lightning Complex

BRANCH I

CA SCU 005740

8/29/2020

Page: 22

Contained Line

Other Incident Roads

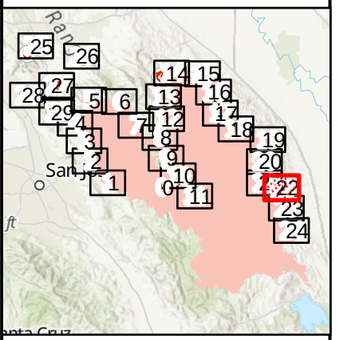

DISCLAIMER:
The displayed incident data is approximate and should only be used for informational purposes. The information contained in supporting base layers was generated from GIS data maintained by different sources and agencies and is not necessarily accurate to mapping, surveying, or engineering standards.

1: 24,000

0 0.5

Miles

8/29/2020
0204 Hours

-121°15' -121°14.5' -121°14' -121°13.5' -121°13' -121°12.5' -121°12' -121°11.5' -121°11' -121°10.5' -121°10' -121°9.5'

37°22' 37°21.5' 37°21' 37°20.5' 37°20' 37°19.5' 37°19'

T6S R7E

T7S R7E

Div L

Crow Creek

Oso Creek

Merriam Drain

IAP Map

SCU Lightning Complex
BRANCH I
CA SCU 005740
8/29/2020

Page: 23

! Drop Point
Contained Line
ó ó Completed Dozer Line
Other Incident Roads

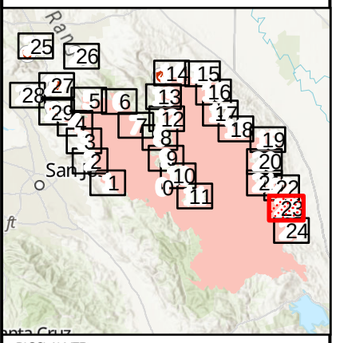

DISCLAIMER:
The displayed incident data is approximate and should only be used for informational purposes. The information contained in supporting base layers was generated from GIS data maintained by different sources and agencies and is not necessarily accurate to mapping, surveying, or engineering standards.

1: 24,000

0 0.5

Miles

8/29/2020
0205 Hours

-121°14' -121°13.5' -121°13' -121°12.5' -121°12' -121°11.5' -121°11' -121°10.5' -121°10' -121°9.5' -121°9'

37°19' 37°18.5' 37°18' 37°17.5' 37°17' 37°16.5'

Div L

DP-61

T7S R7E

T8S R7E

Oso Creek

Merriam Drain

Orestimba Creek

IAP Map

SCU Lightning Complex

BRANCH I

CA SCU 005740

8/29/2020

Page: 24

- ! Drop Point
-][Branch Break
- Contained Line
- ó ó Completed Dozer Line
- Completed Hand Line
- Other Incident Roads

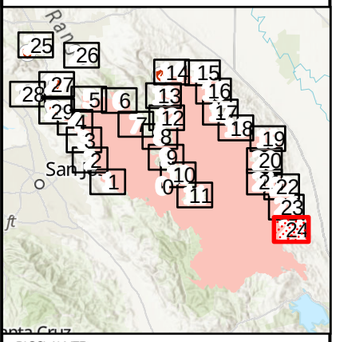

DISCLAIMER:
The displayed incident data is approximate and should only be used for informational purposes. The information contained in supporting base layers was generated from GIS data maintained by different sources and agencies and is not necessarily accurate to mapping, surveying, or engineering standards.

1:24,000

0 0.5

Miles

8/29/2020
0205 Hours

Div L

DP-62

Branch I

Branch II

T8S R7E

T8S R8E

Garzas Creek

-121°13.5' -121°13' -121°12.5' -121°12' -121°11.5' -121°11' -121°10.5' -121°10' -121°9.5' -121°9' -121°8.5' -121°8'

37°16' 37°15.5' 37°15' 37°14.5' 37°14' 37°13.5'

IAP Map

SCU Lightning Complex
BRANCH I
CA SCU 005740
8/29/2020

Page: 25

- Helispot
- Incident Command Post
- Fire Point
- Contained Line
- Other Incident Roads

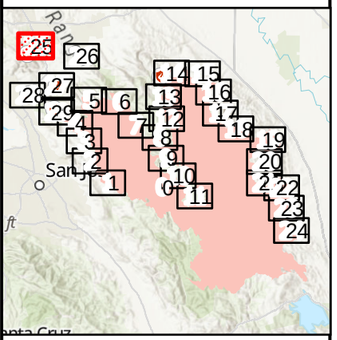

DISCLAIMER:
The displayed incident data is approximate and should only be used for informational purposes. The information contained in supporting base layers was generated from GIS data maintained by different sources and agencies and is not necessarily accurate to mapping, surveying, or engineering standards.

1:24,000

0 0.5

Miles

8/29/2020
0205 Hours

Pleasanton
Helispot
Pleasanton ICP
Kilkare
T3S R1W
T3S R1E
T4S R1W
T4S R1E
Foothill Rd
Hopyard Rd
Valley Ave
Bernal Ave
Stanley Blvd
1st St
Vineyard Ave
Sunol Blvd
Palomares Rd
Arroyo de la Laguna
Arroyo Valle
Tehan Creek
Sinbad Creek
Cobb Creek
-121°57' -121°56.5' -121°56' -121°55.5' -121°55' -121°54.5' -121°54' -121°53.5' -121°53' -121°52.5' -121°52' -121°51.5'
37°40.5' 37°40' 37°39.5' 37°39' 37°38.5' 37°38' 37°37.5'

IAP Map

SCU Lightning Complex
BRANCH I
CA SCU 005740
8/29/2020

Page: 26

- Fire Point
- Contained Line
- Other Incident Roads

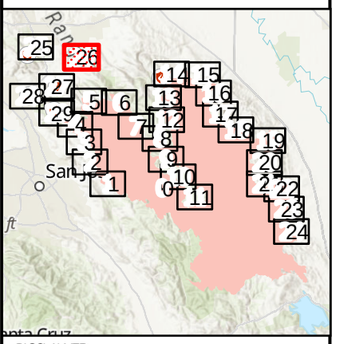

DISCLAIMER:
The displayed incident data is approximate and should only be used for informational purposes. The information contained in supporting base layers was generated from GIS data maintained by different sources and agencies and is not necessarily accurate to mapping, surveying, or engineering standards.

1: 24,000

0 0.5

Miles

8/29/2020
0206 Hours

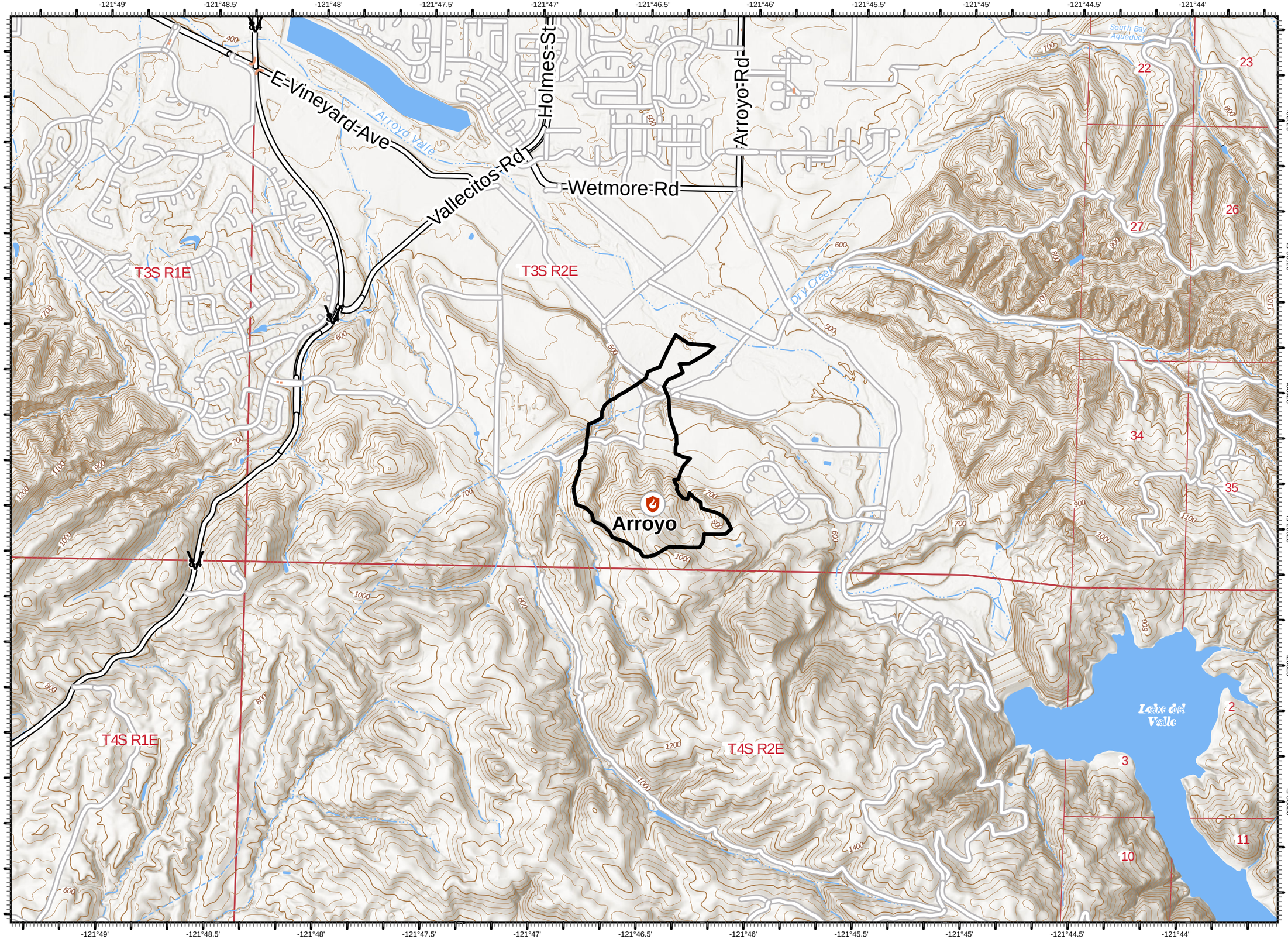

IAP Map

SCU Lightning Complex
BRANCH I
CA SCU 005740
8/29/2020

Page: 27

- Retardant/Mud Flt
- Fire Point
- Contained Line
- Completed Dozer Line
- Completed Hand Line
- Other Incident Roads

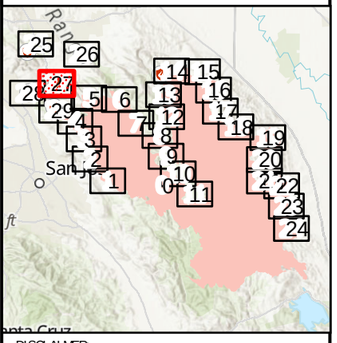

DISCLAIMER:
The displayed incident data is approximate and should only be used for informational purposes. The information contained in supporting base layers was generated from GIS data maintained by different sources and agencies and is not necessarily accurate to mapping, surveying, or engineering standards.

1:24,000

0 0.5

Miles

8/29/2020
0206 Hours

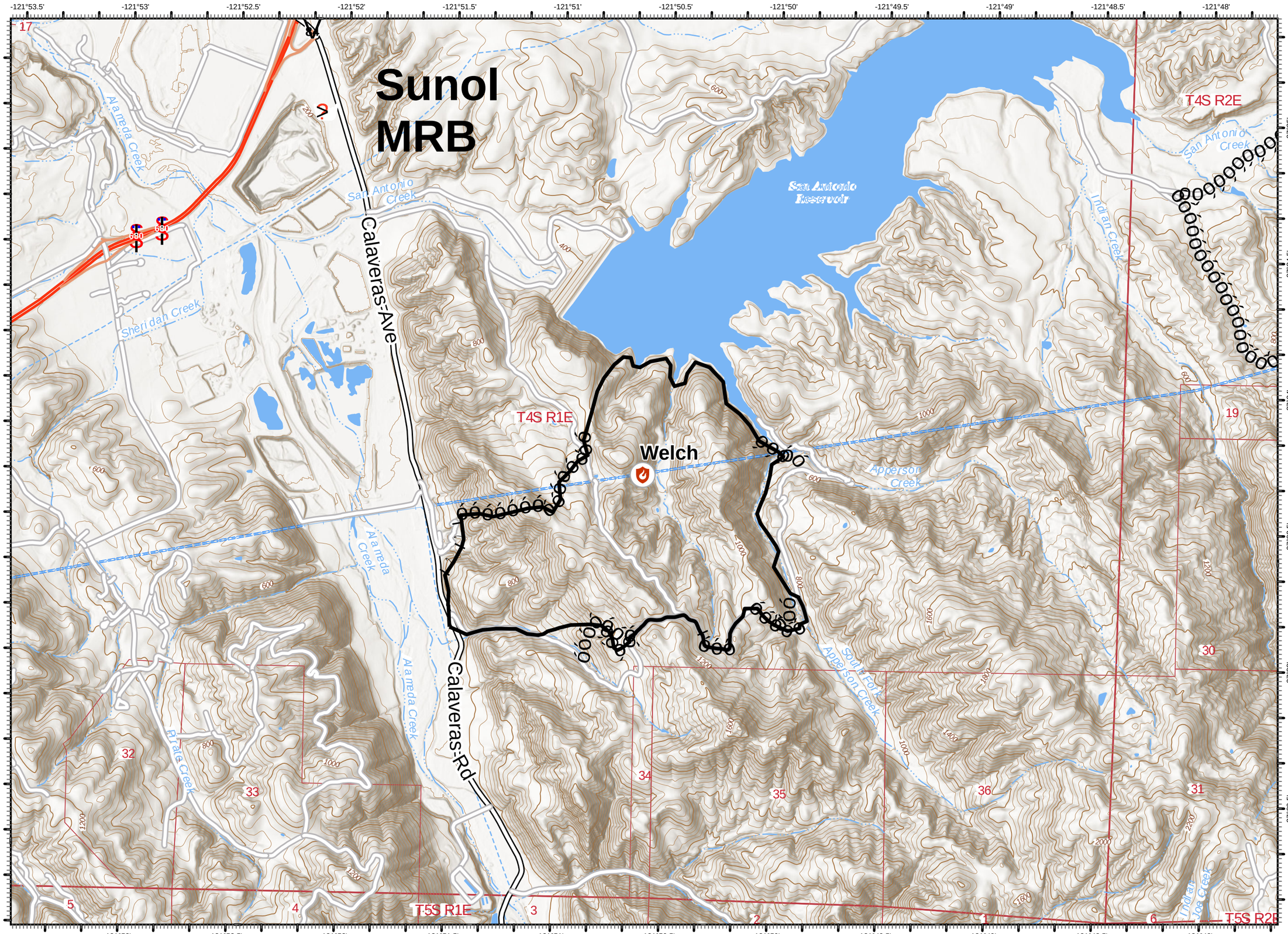

IAP Map

SCU Lightning Complex
BRANCH I
CA SCU 005740
8/29/2020

Page: 28

Fire Point
Other Incident Roads

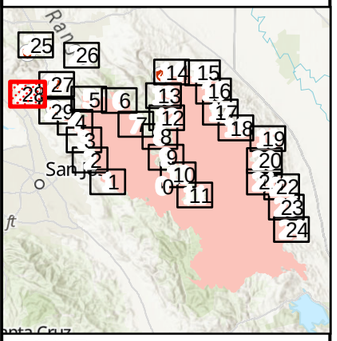

DISCLAIMER
The displayed incident data is approximate and should only be used for informational purposes. The information contained in supporting base layers was generated from GIS data maintained by different sources and agencies and is not necessarily accurate to mapping, surveying, or engineering standards.

1: 24,000
0 0.5
Miles

8/29/2020
0207 Hours

-121°58' -121°57.5' -121°57' -121°56.5' -121°56' -121°55.5' -121°55' -121°54.5' -121°54' -121°53.5' -121°53'

37°34' 37°33.5' 37°33' 37°32.5' 37°32' 37°31.5' 37°31'

Stevenson Blvd
Paseo Padre Pkwy
Fremont Blvd
Grimmer Blvd
Blacow Rd
Washington Blvd
Auto Mall Pkwy
Durham Rd
Mission Blvd
Paseo Padre Pkwy
Lake Elizabeth
Swimming Lagoon
Middlefield Reservoir
Mission Reservoir
Cañada Del Alisos
Sheridan Creek
Pirate Creek
Mill Creek
T4S R1W
T4S R1E
T5S R1W
T5S R1E
880
680
16 22 23 24 28 27 26 25 33 34 35 36 32 4 3 2 1 6 5 9 10 11 12 7 8

IAP Map

SCU Lightning Complex

BRANCH I

CA SCU 005740

8/29/2020

Page: 29

- ! Drop Point
- Õ Repeater
- Fire Point
- Contained Line
- Completed Hand Line
- Other Incident Roads

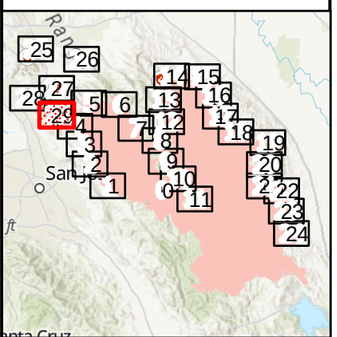

DISCLAIMER:
The displayed incident data is approximate and should only be used for informational purposes. The information contained in supporting base layers was generated from GIS data maintained by different sources and agencies and is not necessarily accurate to mapping, surveying, or engineering standards.

1: 24,000

0 0.5

Miles
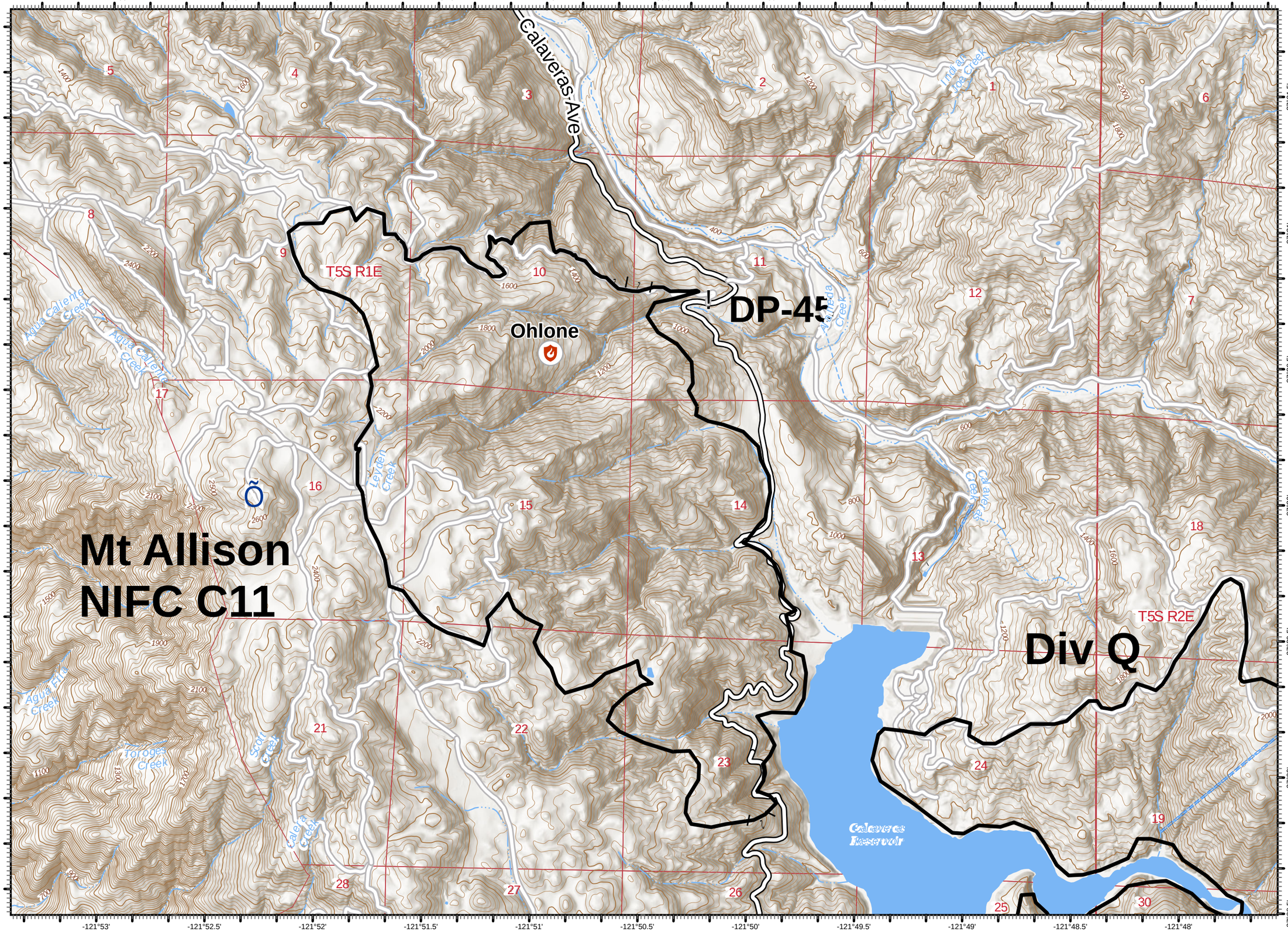
8/29/2020
0207 Hours