



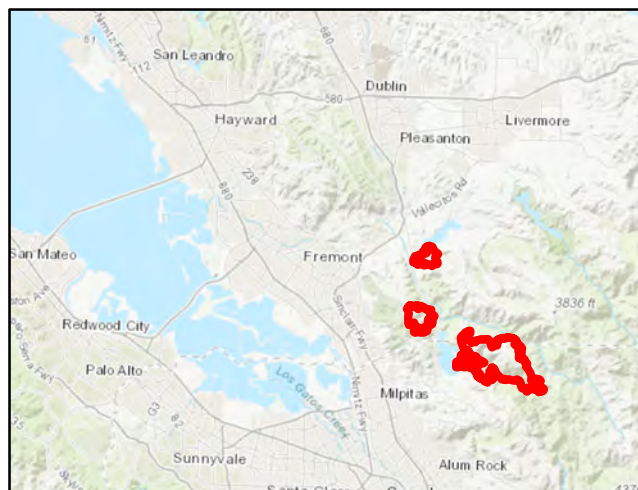




Fire: Deer 4-x
Briefing Date: 20200819
Imagery Date: 20200818
IR Analyst: Shelly Carroll

-  Heat Perimeter
-  Intense Heat
-  Scattered Heat
-  Isolated Heat Sources



GCS: Teale-Albers
SCALE: 1:75,000



Service Layer Credits: Sources: Esri, HERE, DeLorme, Intermap, increment P Corp., GEBCO, USGS, FAO, NPS, NRCAN, GeoBase, IGN, Kadaster NL, Ordnance Survey, Esri Japan, METI, Esri China (Hong Kong), swisstopo, MapmyIndia, © OpenStreetMap contributors, and the GIS User Community
Copyright: © 2013 National Geographic Society, i-cubed
Source: Esri, DigitalGlobe, GeoEye, Earthstar Geographics, CNES/Airbus DS, USDA, USGS, AeroGRID, IGN, and the GIS User Community

