

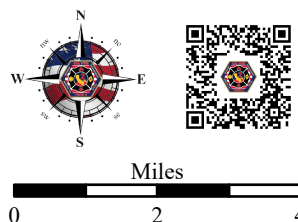


IAP INDEX

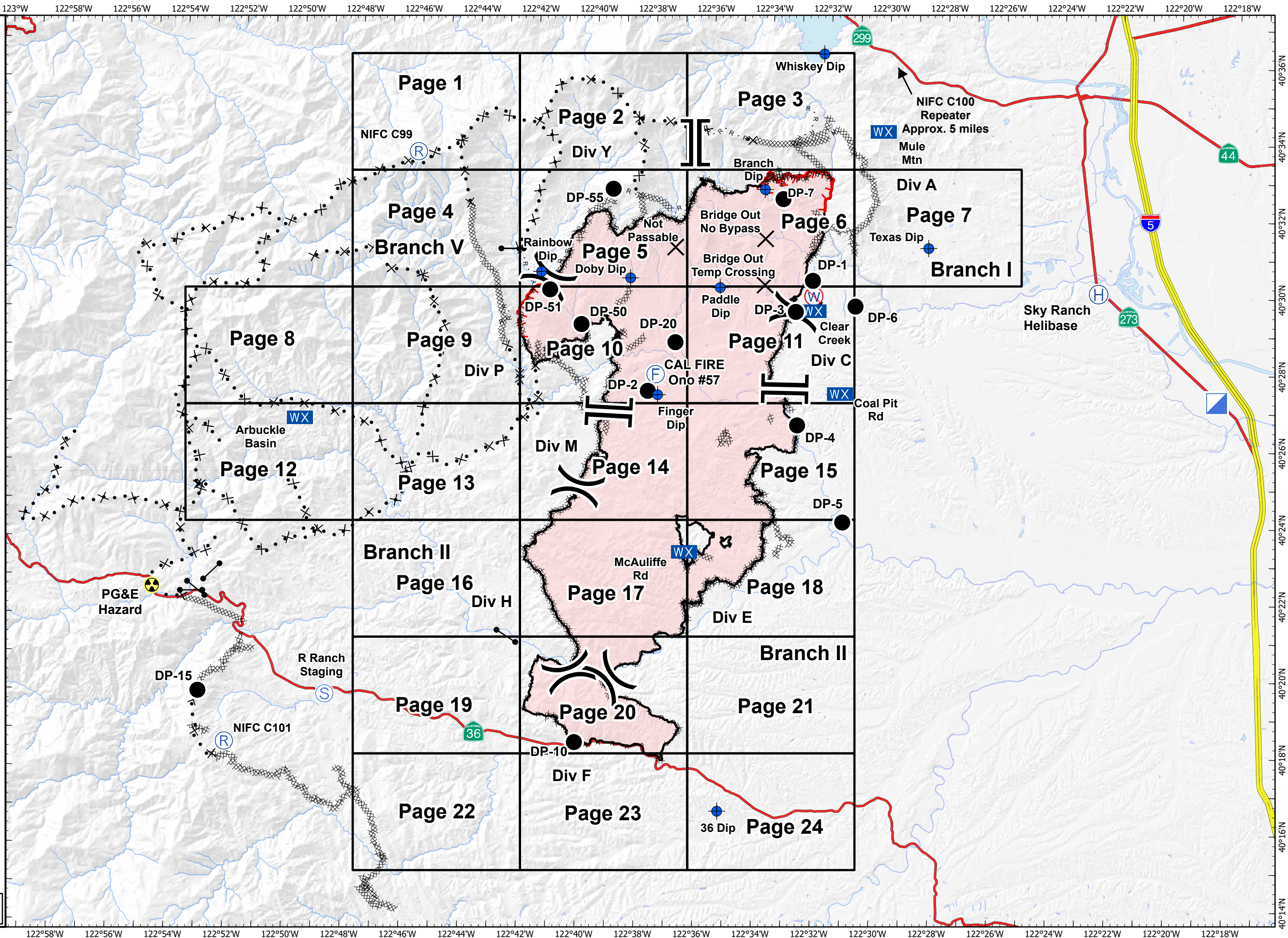
Zogg Incident

CA-SHU-009978
October 7, 2020
0700 - 0700 NAD83

- ✕ Closure
- Dip Site
- Drop Point
- Ⓡ Fire Station
- Gate
- ☠ Hazard
- Ⓜ Helibase
- ▣ Incident Command Post
- WX Mobile Weather Unit
- Ⓡ Repeater
- Ⓢ Staging Area
- Ⓜ Restricted Water Source
- || Branch Break
-) Division Break
- XXX Completed Dozer Line
- H Completed Hand Line
- R Road as Completed Line
- X• Proposed Dozer Line
- ▬ Uncontrolled Fire Edge
- ▬ Contained Line



1:170,000
CAL FIRE Team 2 GIS
10/6/2020
19:32 hrs





IAP MAP

Zogg Incident

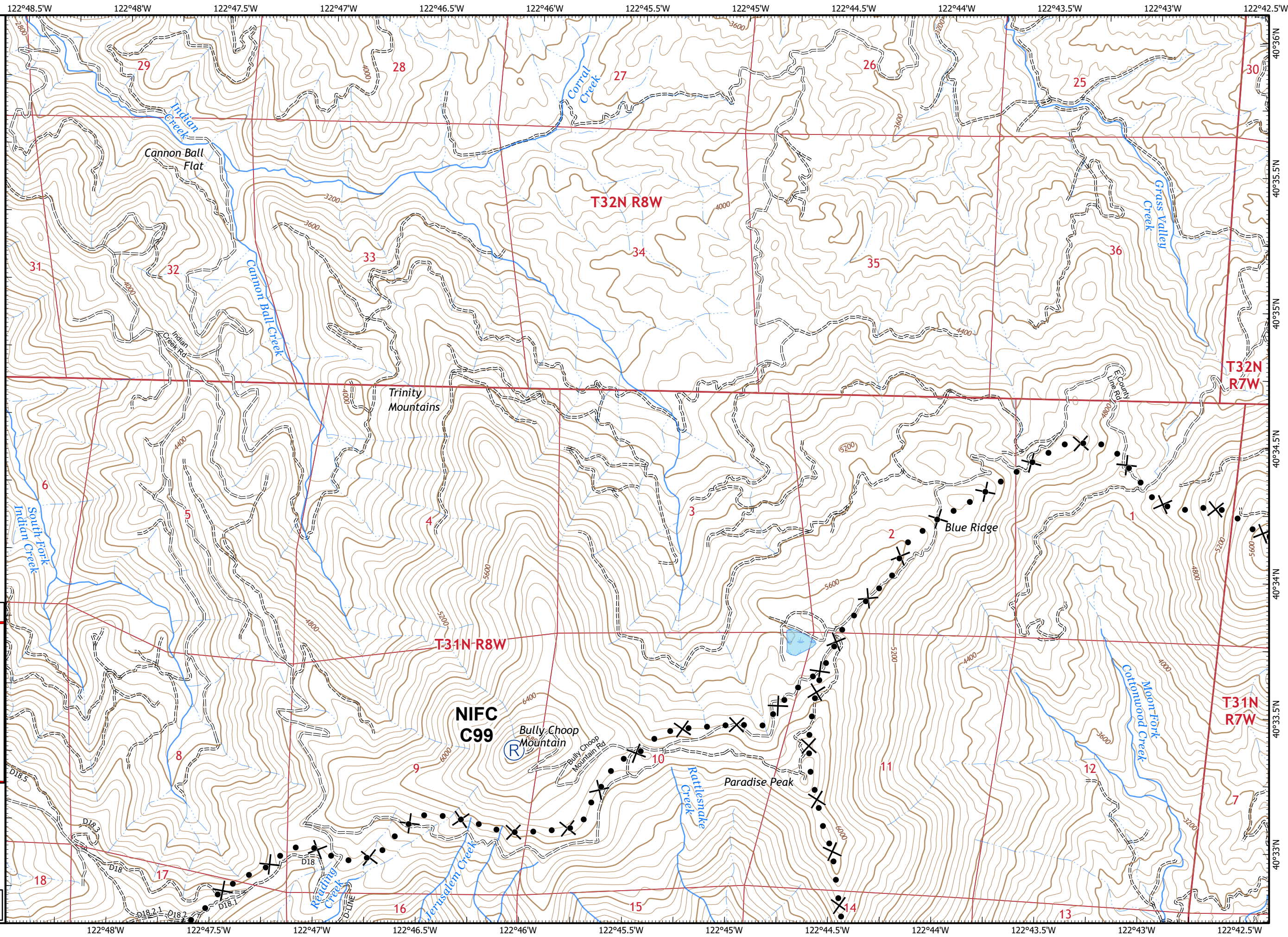
CA-SHU-009978
October 7, 2020
0700 - 0700 NAD83
Page 1 of 24

Branch V

- Repeater
- Proposed Dozer Line

				299
	1	2	3	
	4	5	6	7
8	9	10	11	
12	13	14	15	
	16	17	18	
36	19	20	21	
	22	23	24	

Miles
0 0.25 0.5
1:24,000
Contours = 80 feet
CAL FIRE Team 2 GIS
10/6/2020
19:33 hrs





IAP MAP

Zogg Incident

CA-SHU-009978
October 7, 2020
0700 - 0700 NAD83
Page 2 of 24

Branch V
Div Y

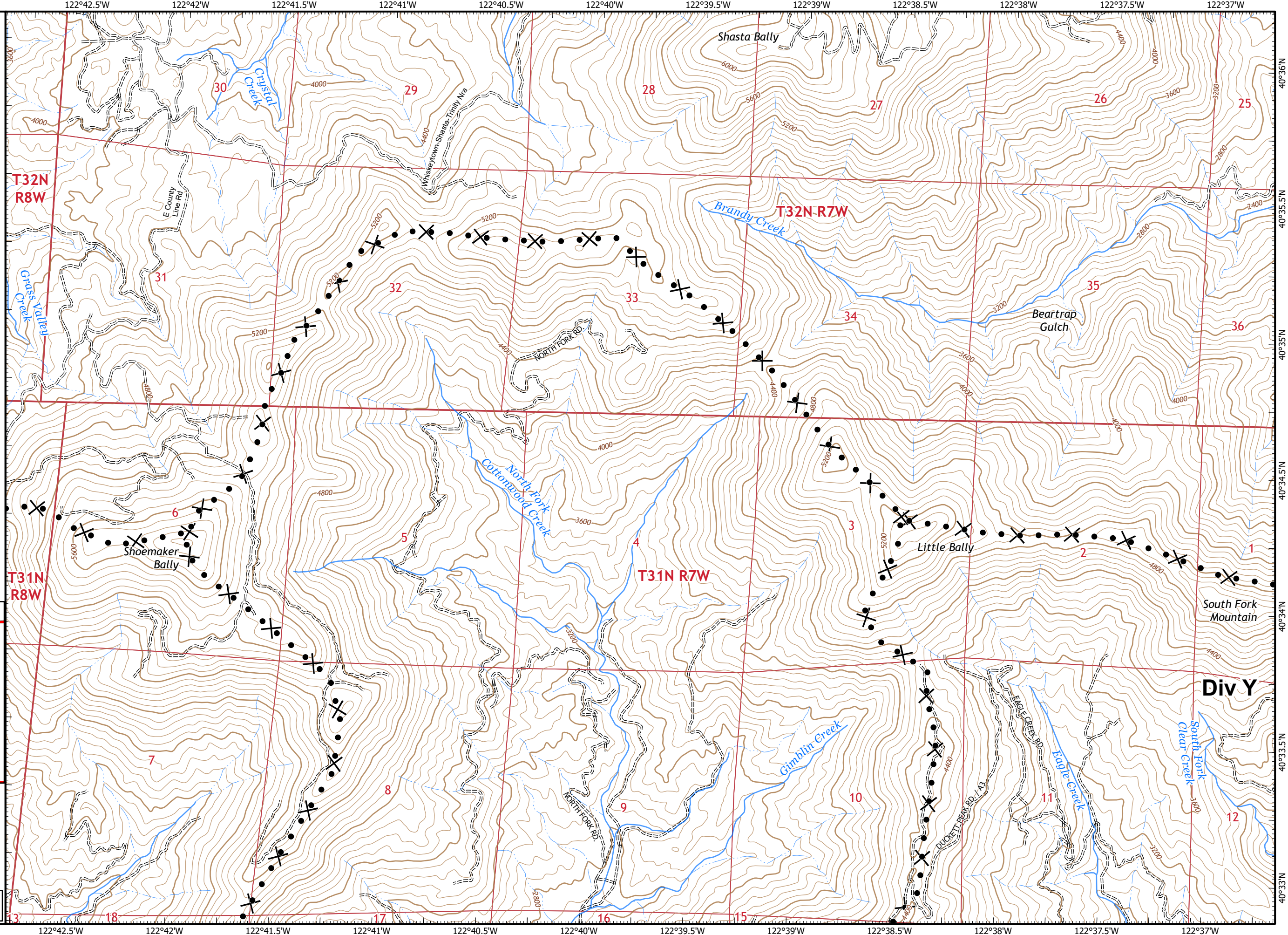
✕ Proposed Dozer Line

1	2	3	299
4	5	6	7
8	9	10	11
12	13	14	15
16	17	18	
36	19	20	21
22	23	24	



Miles
0 0.25 0.5

1:24,000
Contours = 80 feet
CAL FIRE Team 2 GIS
10/6/2020
19:33 hrs



Div Y



IAP MAP

Zogg Incident

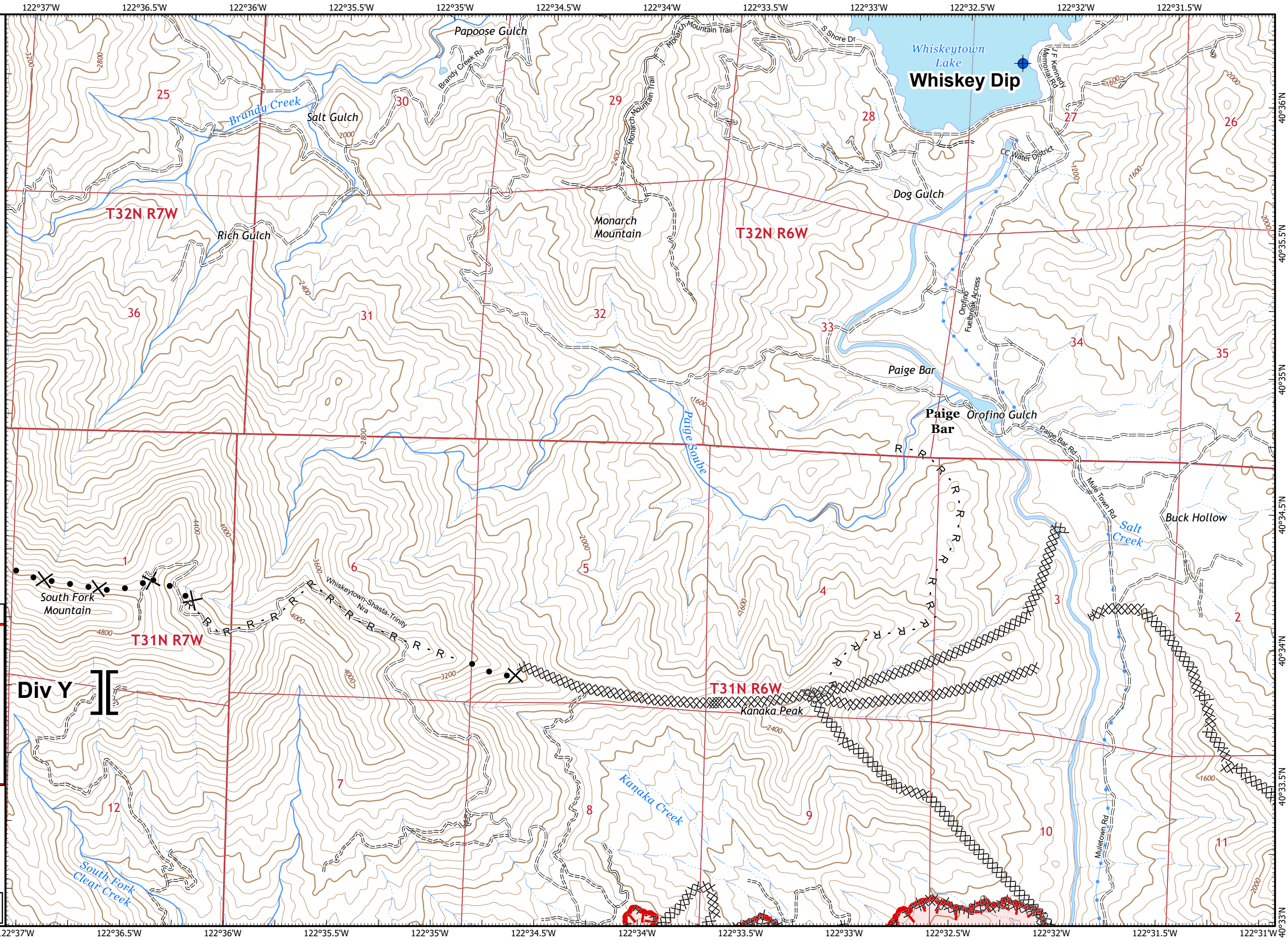
CA-SHU-009978
October 7, 2020
0700 - 0700 NAD83
Page 3 of 24

Branch I
Div A

- Branch Break
- Dip Site
- Uncontrolled Fire Edge
- Completed Dozer Line
- Completed Hand Line
- Road as Completed Line
- Proposed Dozer Line

1	2	3	4	5
6	7	8	9	10
11	12	13	14	15
16	17	18	19	20
21	22	23	24	25

Miles
 0 0.25 0.5
1:24,000
 Contours = 80 feet
 CAL FIRE Team 2 GIS
 10/6/2020
 19:33 hrs





IAP MAP

Zogg Incident

CA-SHU-009978
October 7, 2020
0700 - 0700 NAD83
Page 4 of 24

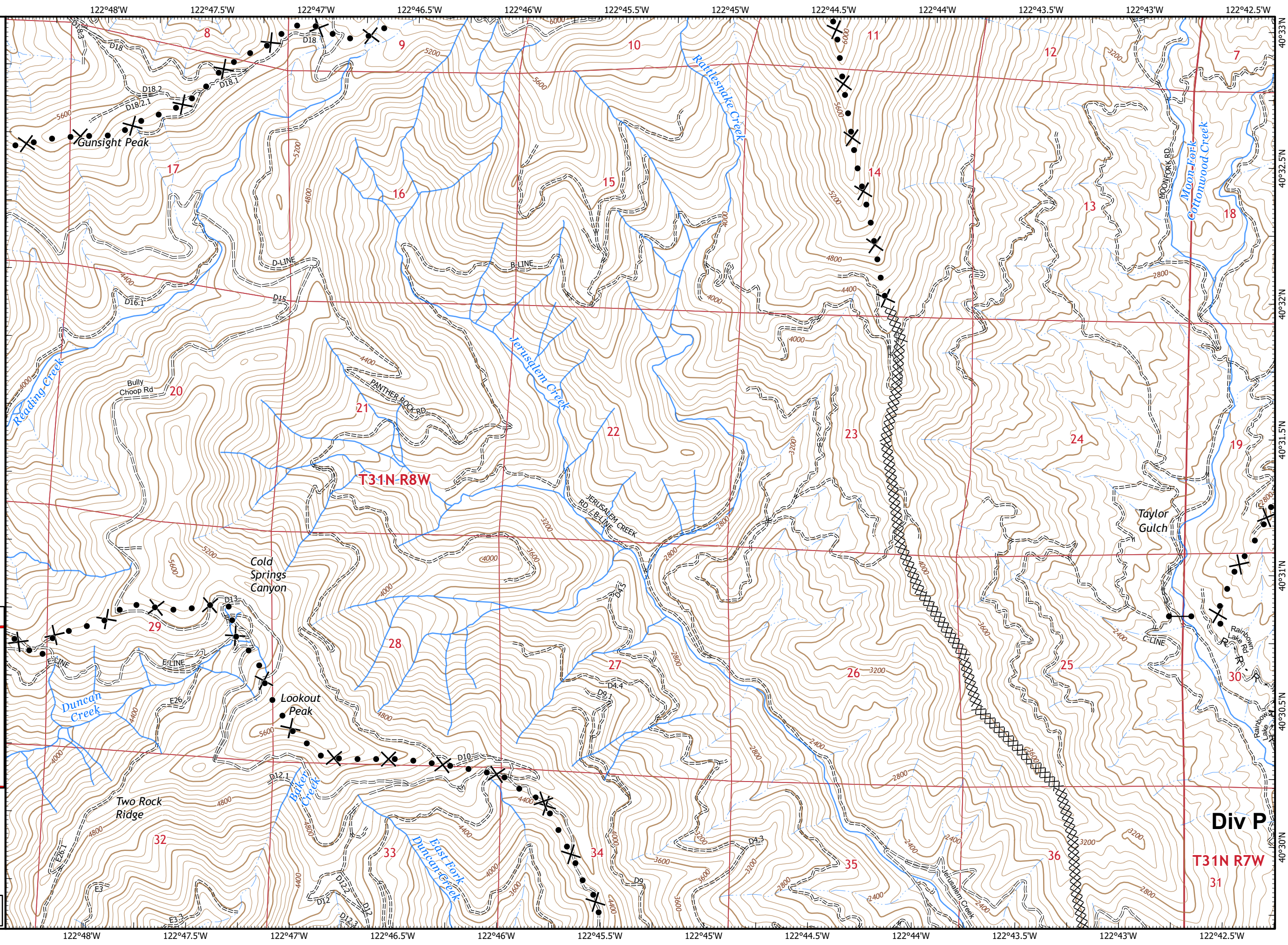
Branch V

- Gate
- Completed Dozer Line
- Road as Completed Line
- Proposed Dozer Line

				299
	1	2	3	
	4	5	6	7
8	9	10	11	
	12	13	14	15
	16	17	18	
36	19	20	21	
	22	23	24	

Miles
0 0.25 0.5
1:24,000
Contours = 80 feet

CAL FIRE Team 2 GIS
10/6/2020
19:33 hrs



Div P
T31N R7W
31



IAP MAP

Zogg Incident

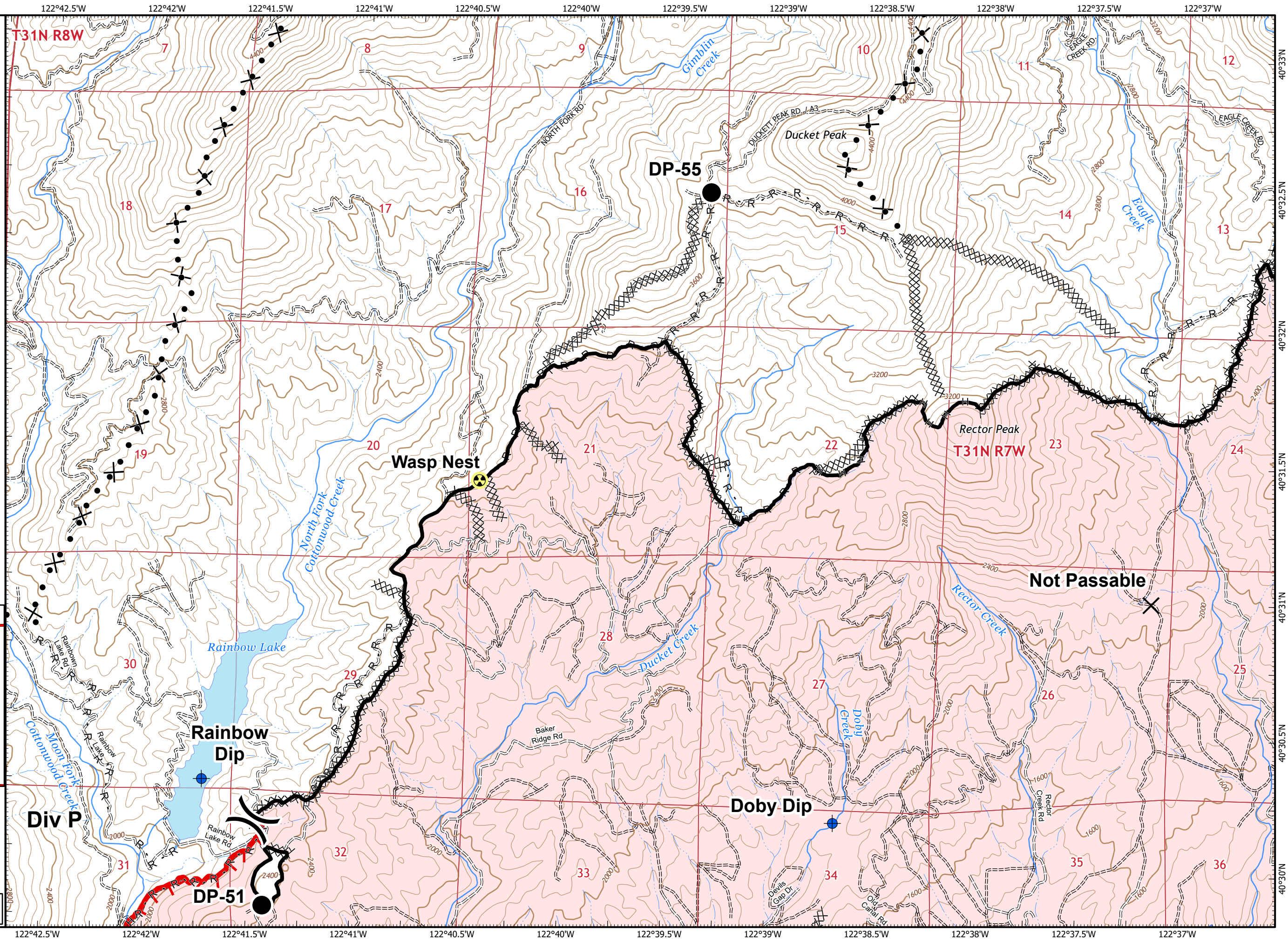
CA-SHU-009978
October 7, 2020
0700 - 0700 NAD83
Page 5 of 24

Branch V
Div Y

- Division Break
- Closure
- Dip Site
- Drop Point
- Gate
- Uncontrolled Fire Edge
- Contained Line
- Completed Dozer Line
- Completed Hand Line
- Road as Completed Line

1	2	3	299
4	5	6	7
8	9	10	11
12	13	14	15
16	17	18	
19	20	21	36
22	23	24	

Miles
0 0.25 0.5
1:24,000
Contours = 80 feet
CAL FIRE Team 2 GIS
10/6/2020
19:34 hrs





IAP MAP

Zogg Incident

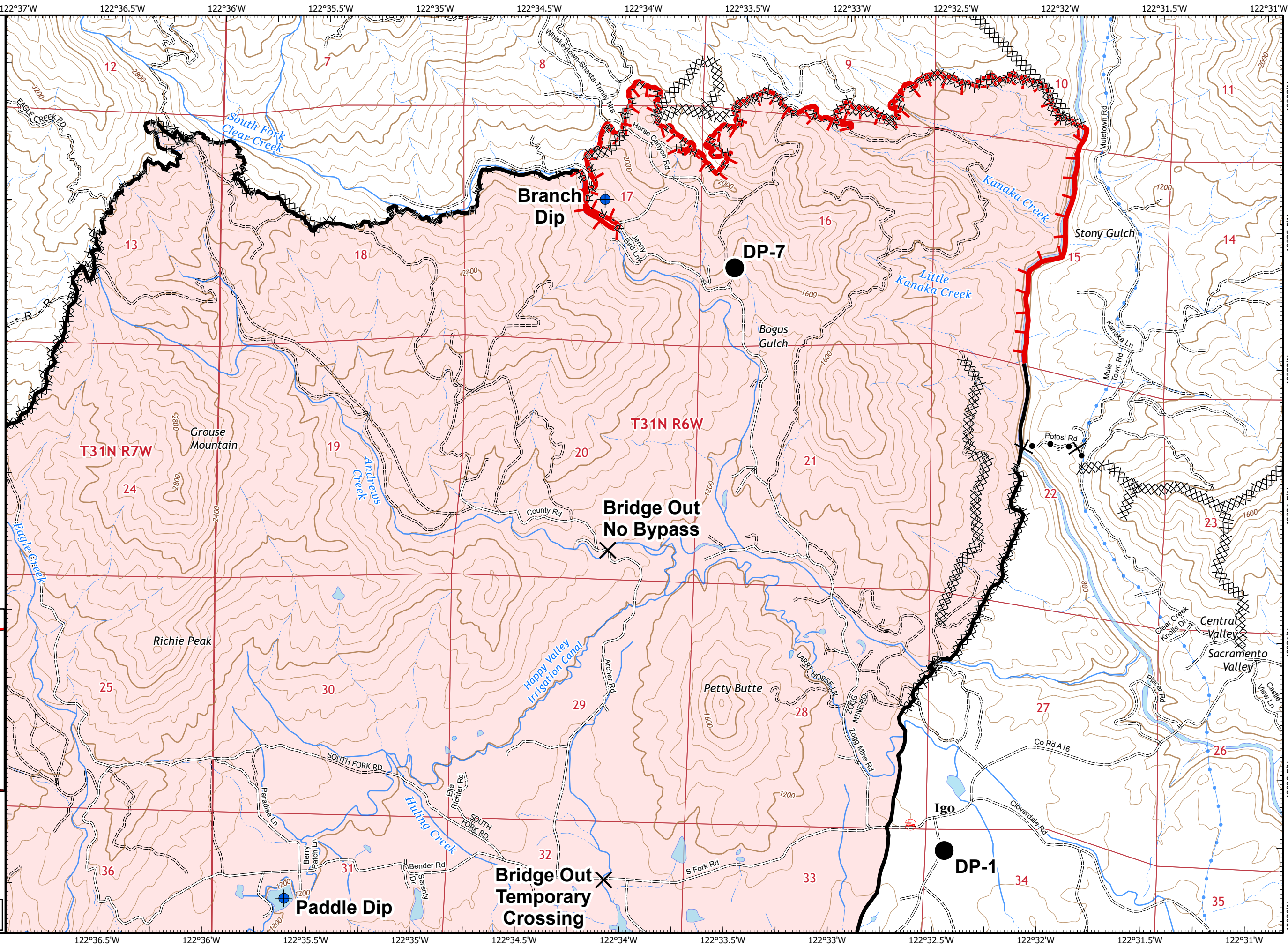
CA-SHU-009978
October 7, 2020
0700 - 0700 NAD83
Page 6 of 24

Branch I Div A

- Closure
- Dip Site
- Drop Point
- Uncontrolled Fire Edge
- Contained Line
- Completed Dozer Line
- Completed Hand Line
- Road as Completed Line
- Proposed Dozer Line

1	2	3	299
4	5	6	7
8	9	10	11
12	13	14	15
16	17	18	
36	19	20	21
	22	23	24

Miles
0 0.25 0.5
1:24,000
Contours = 80 feet
CAL FIRE Team 2 GIS
10/6/2020
19:34 hrs





IAP MAP

Zogg Incident

CA-SHU-009978
October 7, 2020
0700 - 0700 NAD83
Page 7 of 24

Branch I
Div A

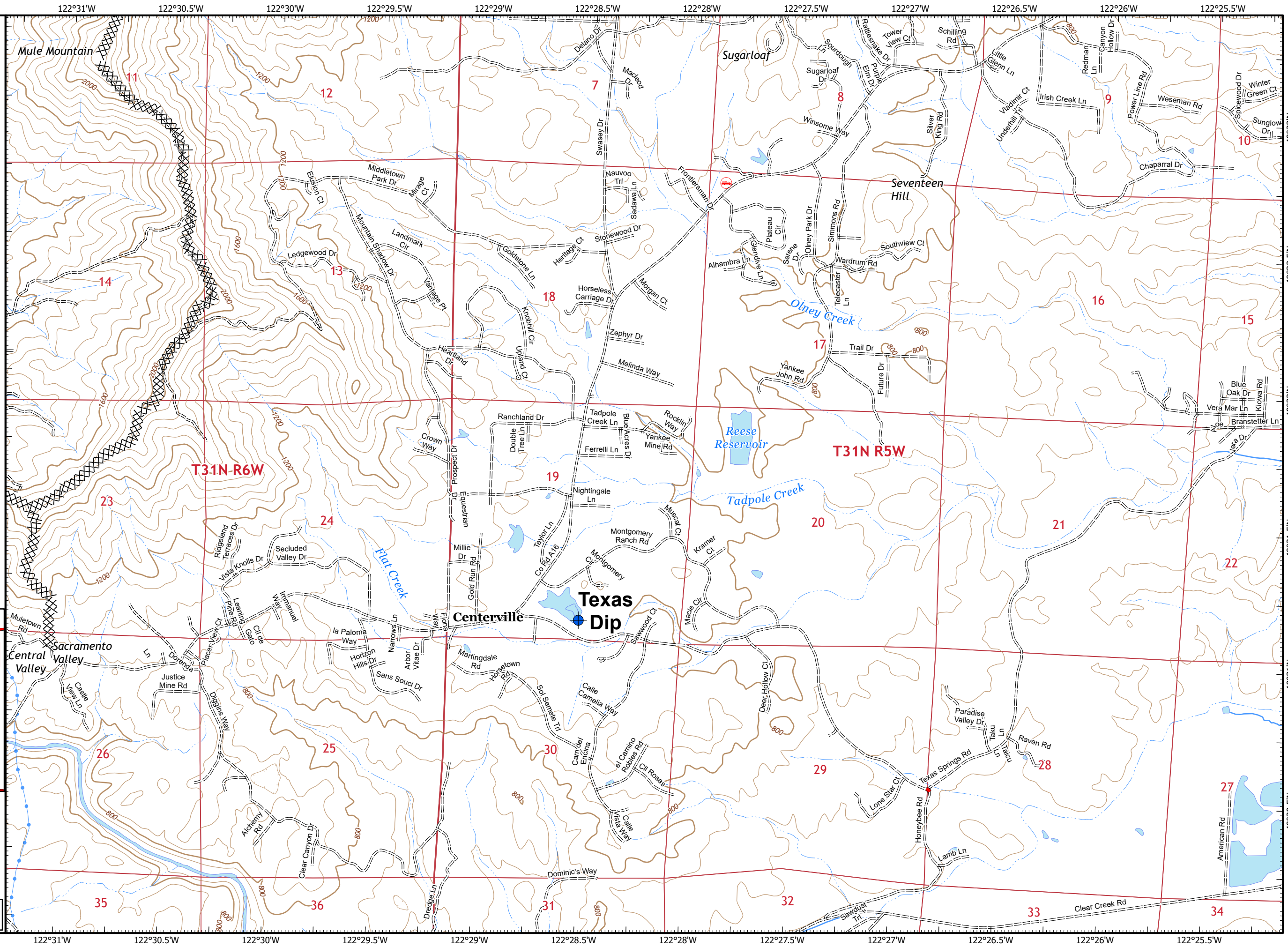
- Dip Site
- Completed Dozer Line

1	2	3	299
4	5	6	7
8	9	10	11
12	13	14	15
16	17	18	
19	20	21	
22	23	24	



Miles
0 0.25 0.5

1:24,000
Contours = 80 feet
CAL FIRE Team 2 GIS
10/6/2020
19:34 hrs





IAP MAP

Zogg Incident

CA-SHU-009978
October 7, 2020
0700 - 0700 NAD83
Page 8 of 24

Branch V

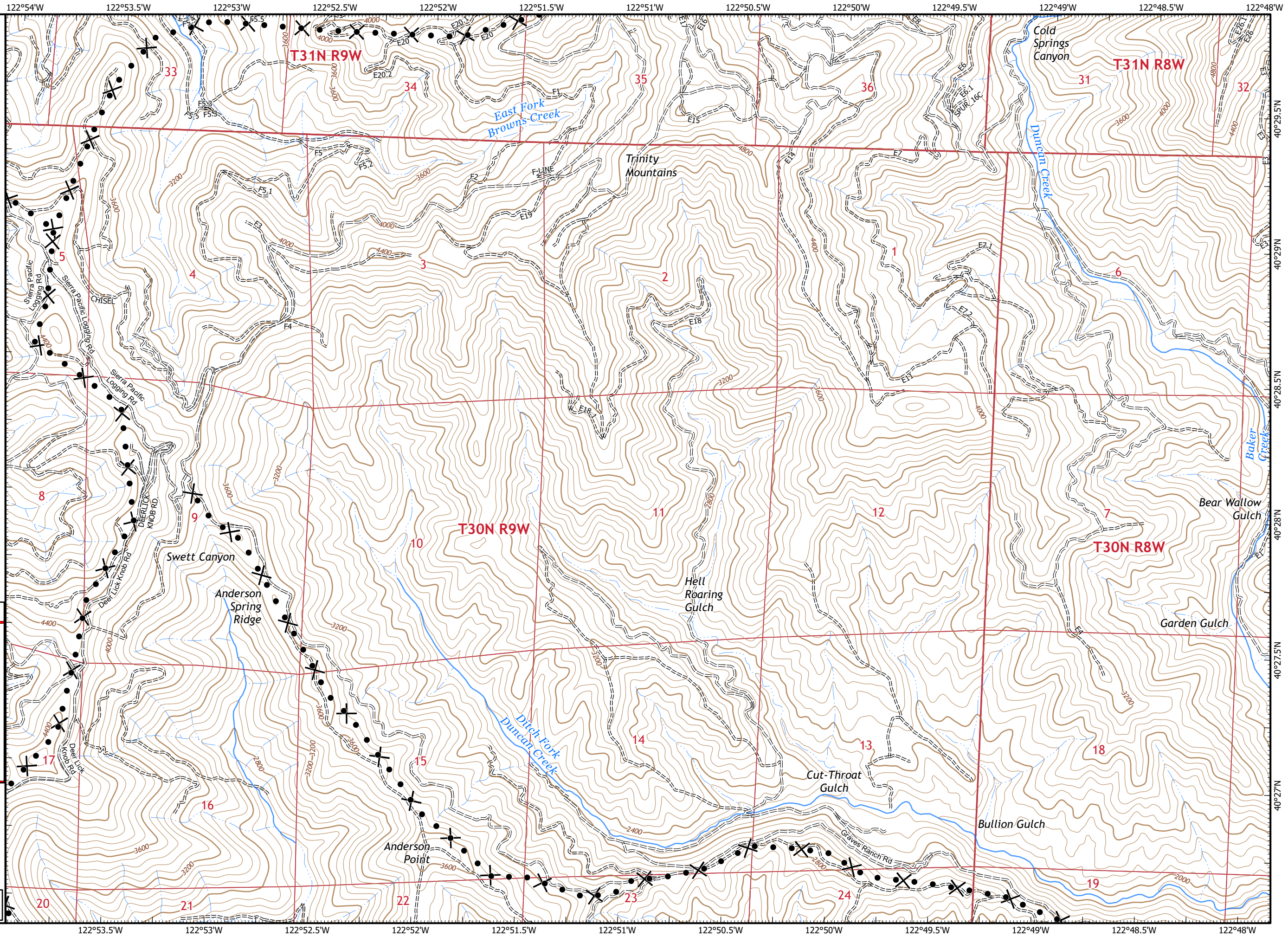
Proposed Dozer Line

	1	2	3	299
	4	5	6	7
8	9	10	11	
12	13	14	15	
36	16	17	18	
	19	20	21	
	22	23	24	



Miles
0 0.25 0.5

1:24,000
Contours = 80 feet
CAL FIRE Team 2 GIS
10/6/2020
19:34 hrs





IAP MAP

Zogg Incident

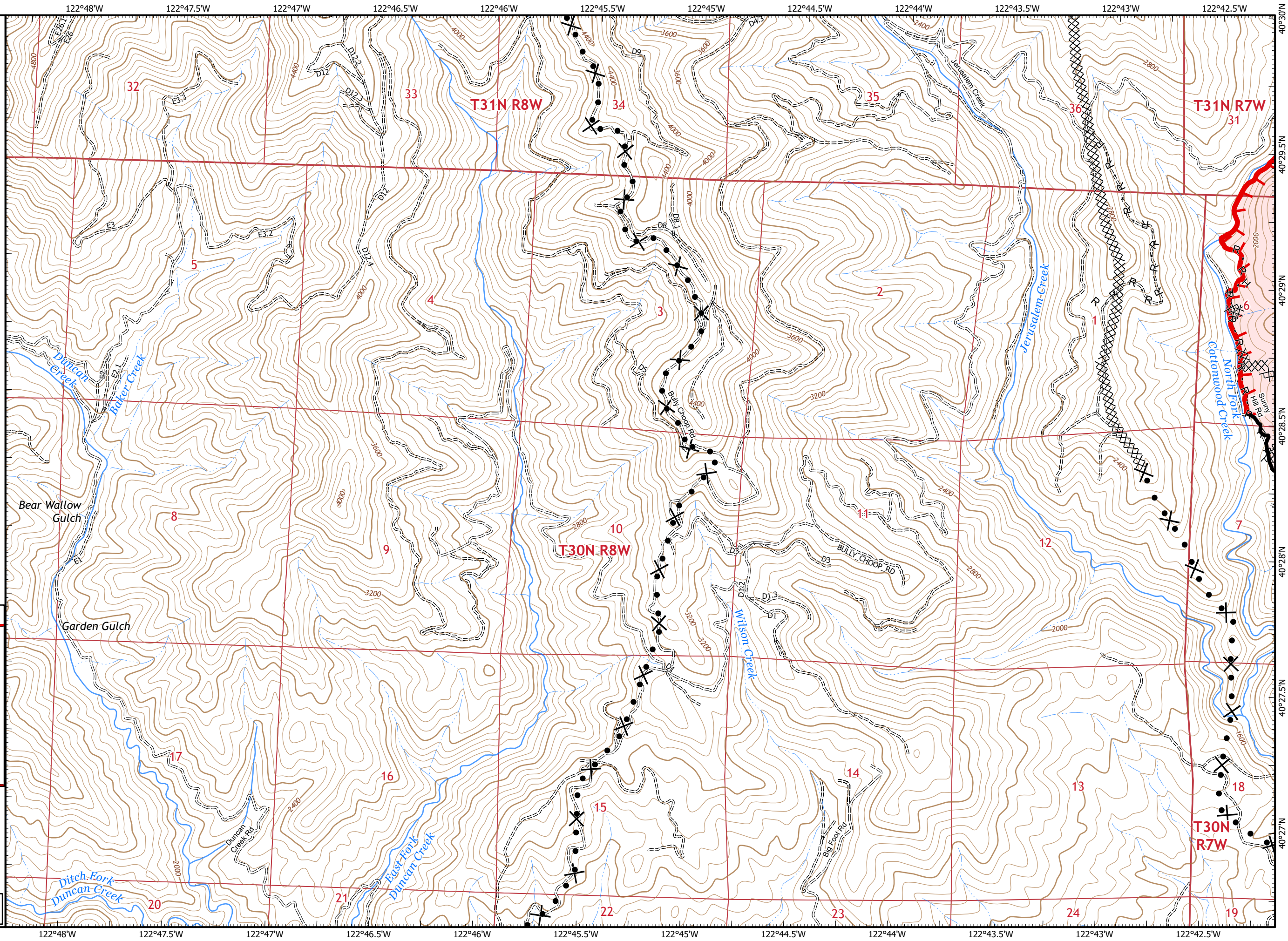
CA-SHU-009978
October 7, 2020
0700 - 0700 NAD83
Page 9 of 24

Branch V
Div P

- Uncontrolled Fire Edge
- Contained Line
- Completed Dozer Line
- Completed Hand Line
- Road as Completed Line
- Proposed Dozer Line

	1	2	3	299
	4	5	6	7
8	9	10	11	
12	13	14	15	
36	16	17	18	
	19	20	21	
	22	23	24	

Miles
0 0.25 0.5
1:24,000
Contours = 80 feet
CAL FIRE Team 2 GIS
10/6/2020
19:34 hrs





IAP MAP

Zogg Incident

CA-SHU-009978
October 7, 2020
0700 - 0700 NAD83
Page 10 of 24

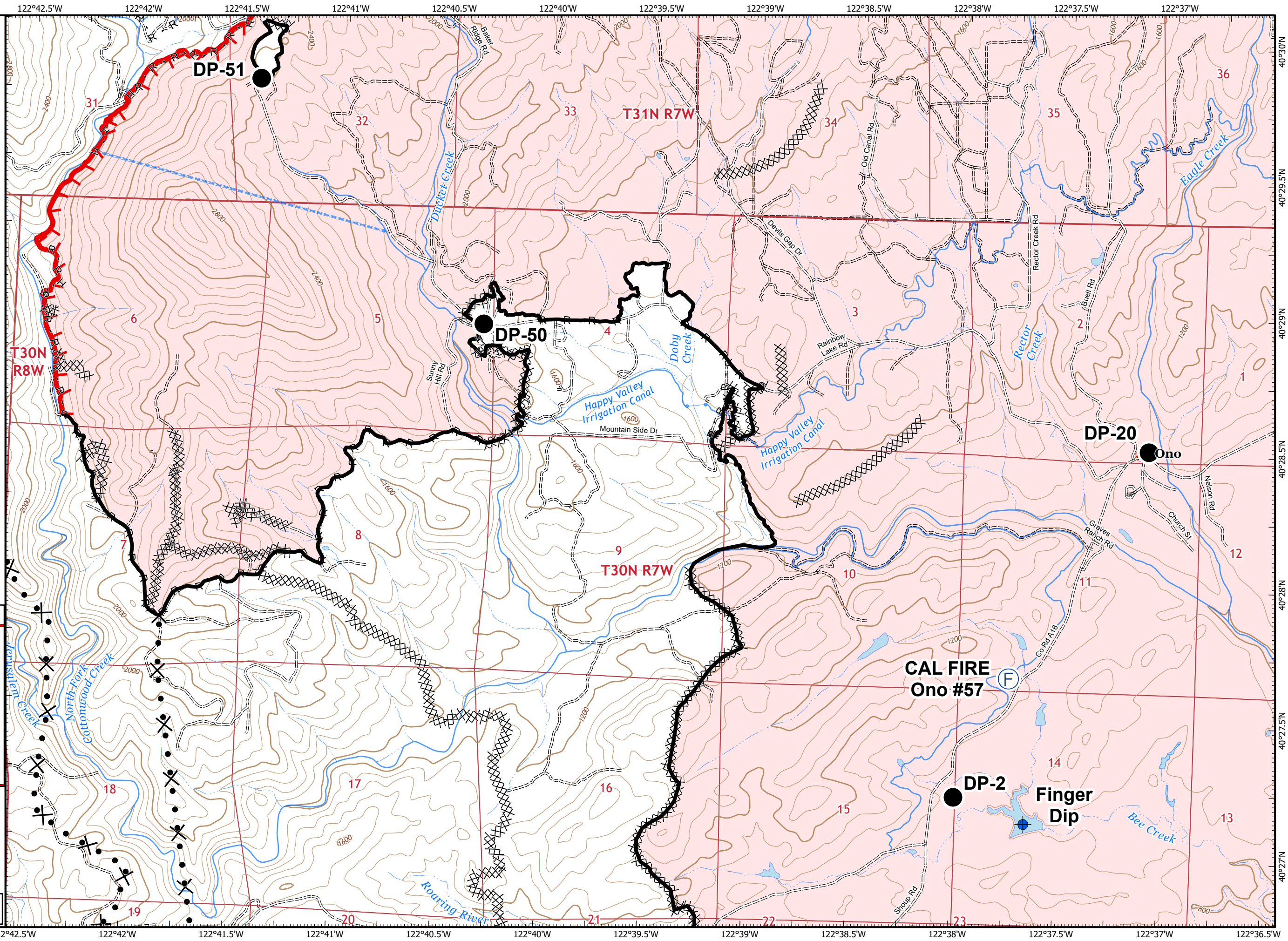
Branch V Div P

- Branch Break
- Dip Site
- Drop Point
- Fire Station
- Uncontrolled Fire Edge
- Contained Line
- Completed Dozer Line
- Completed Hand Line
- Road as Completed Line
- Proposed Dozer Line

1	2	3	299
4	5	6	7
8	9	10	11
12	13	14	15
16	17	18	
36	19	20	21
	22	23	24

Miles
0 0.25 0.5
1:24,000
Contours = 80 feet

CAL FIRE Team 2 GIS
10/6/2020
19:34 hrs





IAP MAP

Zogg Incident

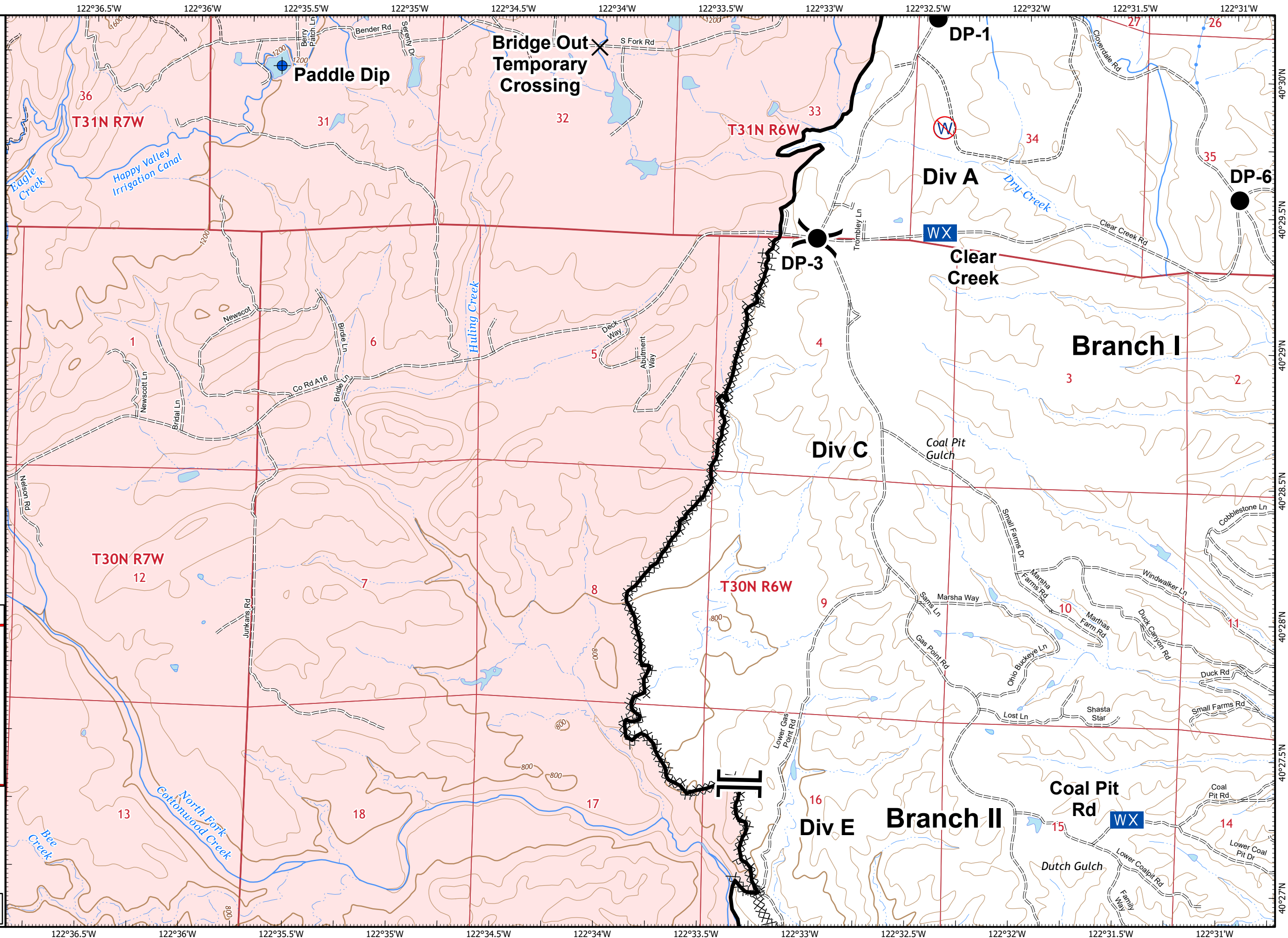
CA-SHU-009978
October 7, 2020
0700 - 0700 NAD83
Page 11 of 24

Branch I / II
Div A / C / E

- Branch Break
- Division Break
- Closure
- Dip Site
- Drop Point
- Mobile Weather Unit
- Restricted Water Source
- Contained Line
- Completed Dozer Line

			299
1	2	3	
4	5	6	7
8	9	10	11
12	13	14	15
16	17	18	
36	19	20	21
	22	23	24

Miles
0 0.25 0.5
1:24,000
CAL FIRE Team 2 GIS
10/6/2020
19:34 hrs





IAP MAP

Zogg Incident

CA-SHU-009978
October 7, 2020
0700 - 0700 NAD83
Page 12 of 24

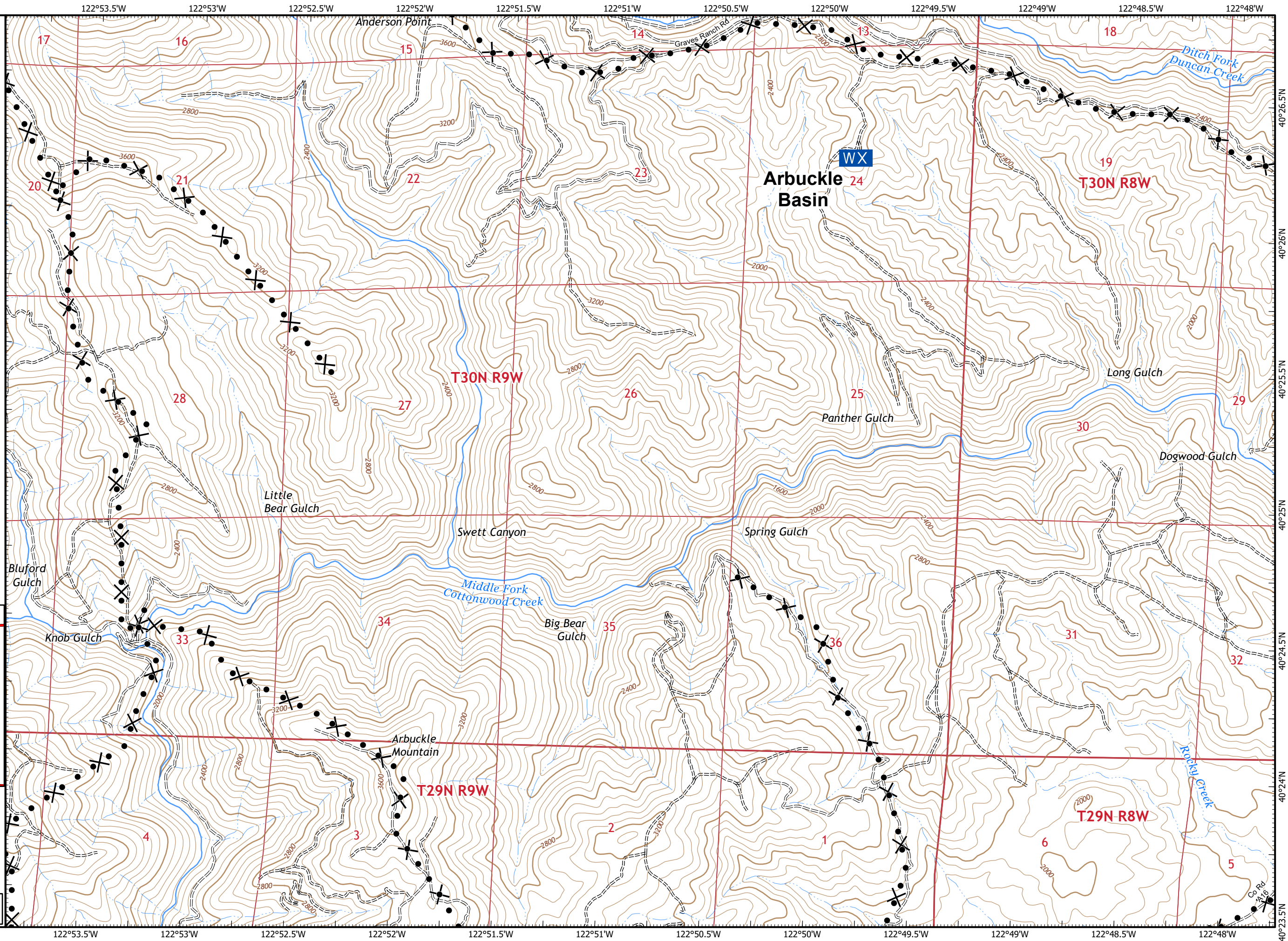
Branch II

- Mobile Weather Unit
- Proposed Dozer Line

				299
	1	2	3	
	4	5	6	7
8	9	10	11	
12	13	14	15	
	16	17	18	
36	19	20	21	
	22	23	24	

Miles
0 0.25 0.5
1:24,000
Contours = 80 feet

CAL FIRE Team 2 GIS
10/6/2020
19:35 hrs





IAP MAP

Zogg Incident

CA-SHU-009978
October 7, 2020
0700 - 0700 NAD83
Page 13 of 24

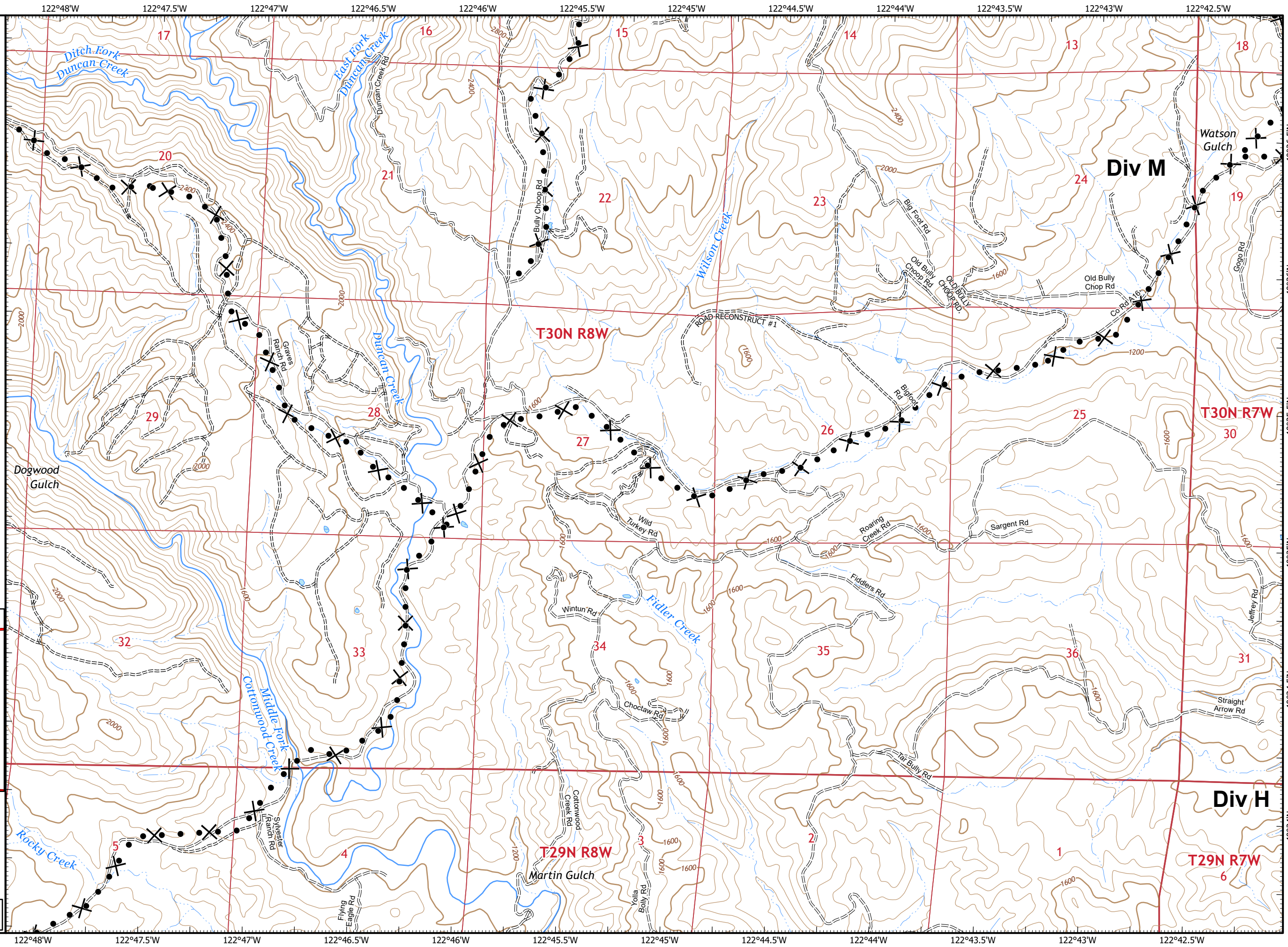
Branch II

✕ Proposed Dozer Line

	1	2	3	299
	4	5	6	7
8	9	10	11	
12	13	14	15	
	16	17	18	
36	19	20	21	
	22	23	24	



Miles
0 0.25 0.5
1:24,000
Contours = 80 feet
CAL FIRE Team 2 GIS
10/6/2020
19:35 hrs





IAP MAP

Zogg Incident

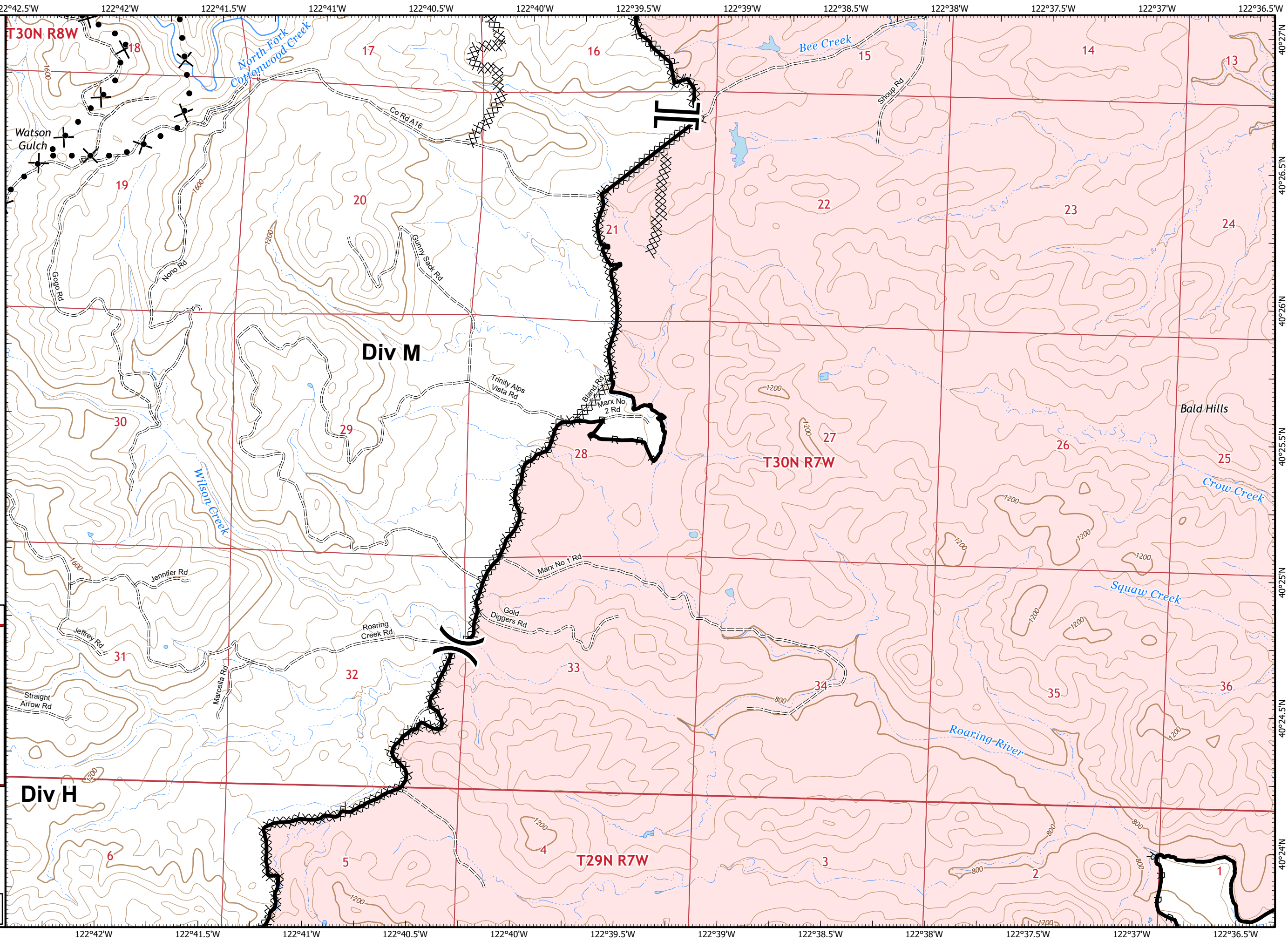
CA-SHU-009978
October 7, 2020
0700 - 0700 NAD83
Page 14 of 24

Branch II
Div M / H

- Branch Break
- Division Break
- Dip Site
- Contained Line
- Completed Dozer Line
- Road as Completed Line
- Proposed Dozer Line

			299	
	1	2	3	7
	4	5	6	
8	9	10	11	
12	13	14	15	
	16	17	18	
36	19	20	21	
	22	23	24	

Miles
0 0.25 0.5
1:24,000
Contours = 80 feet
CAL FIRE Team 2 GIS
10/6/2020
19:35 hrs





IAP MAP

Zogg Incident

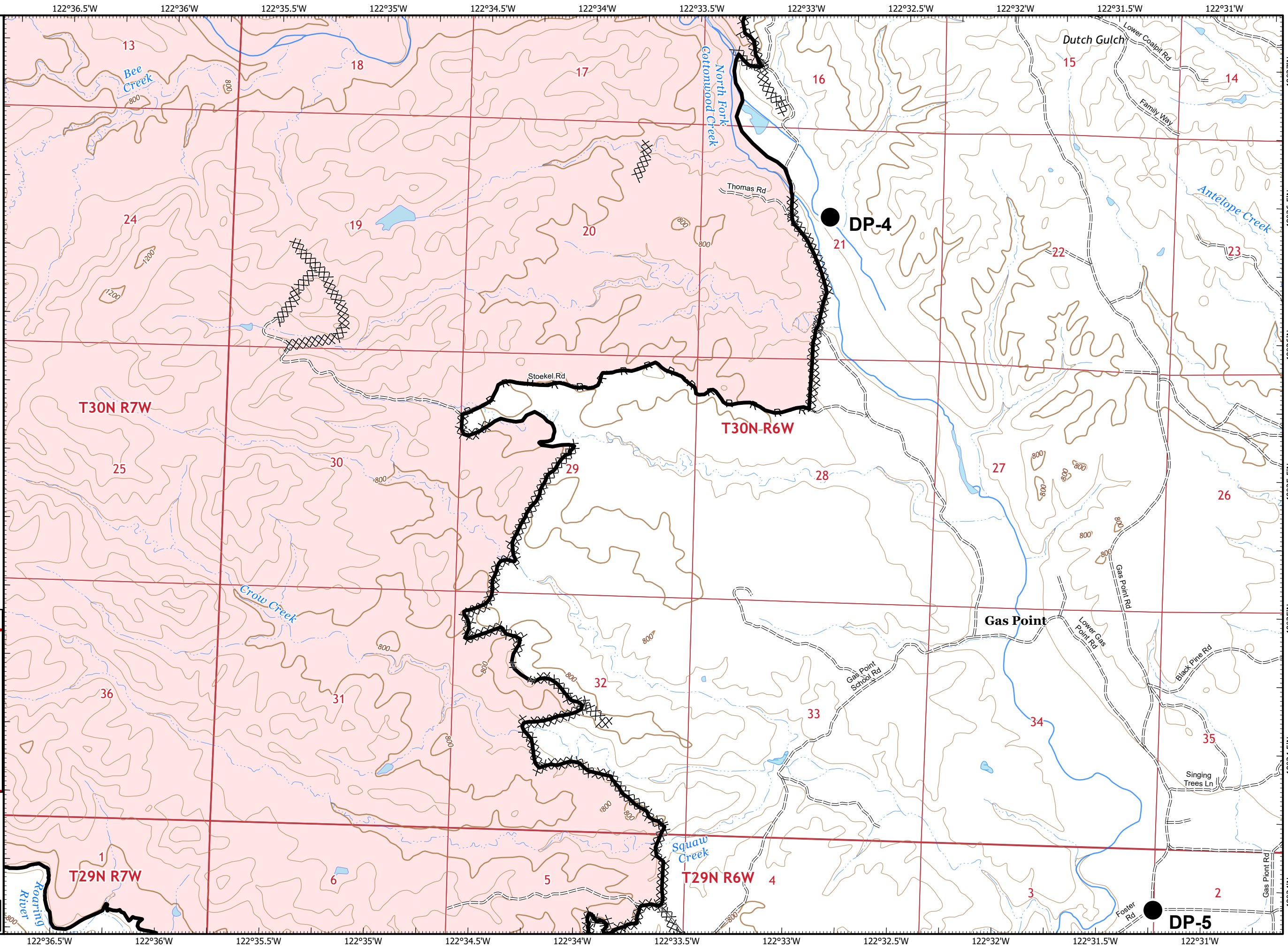
CA-SHU-009978
October 7, 2020
0700 - 0700 NAD83
Page 15 of 24

Branch II
Div E

- Drop Point
- Contained Line
- XXXX Completed Dozer Line
- H - Completed Hand Line
- R - Road as Completed Line

1	2	3	299
4	5	6	7
8	9	10	11
12	13	14	15
16	17	18	
36	19	20	21
	22	23	24

Miles
0 0.25 0.5
1:24,000
Contours = 80 feet
CAL FIRE Team 2 GIS
10/6/2020
19:35 hrs





IAP MAP

Zogg Incident

CA-SHU-009978
October 7, 2020
0700 - 0700 NAD83
Page 16 of 24

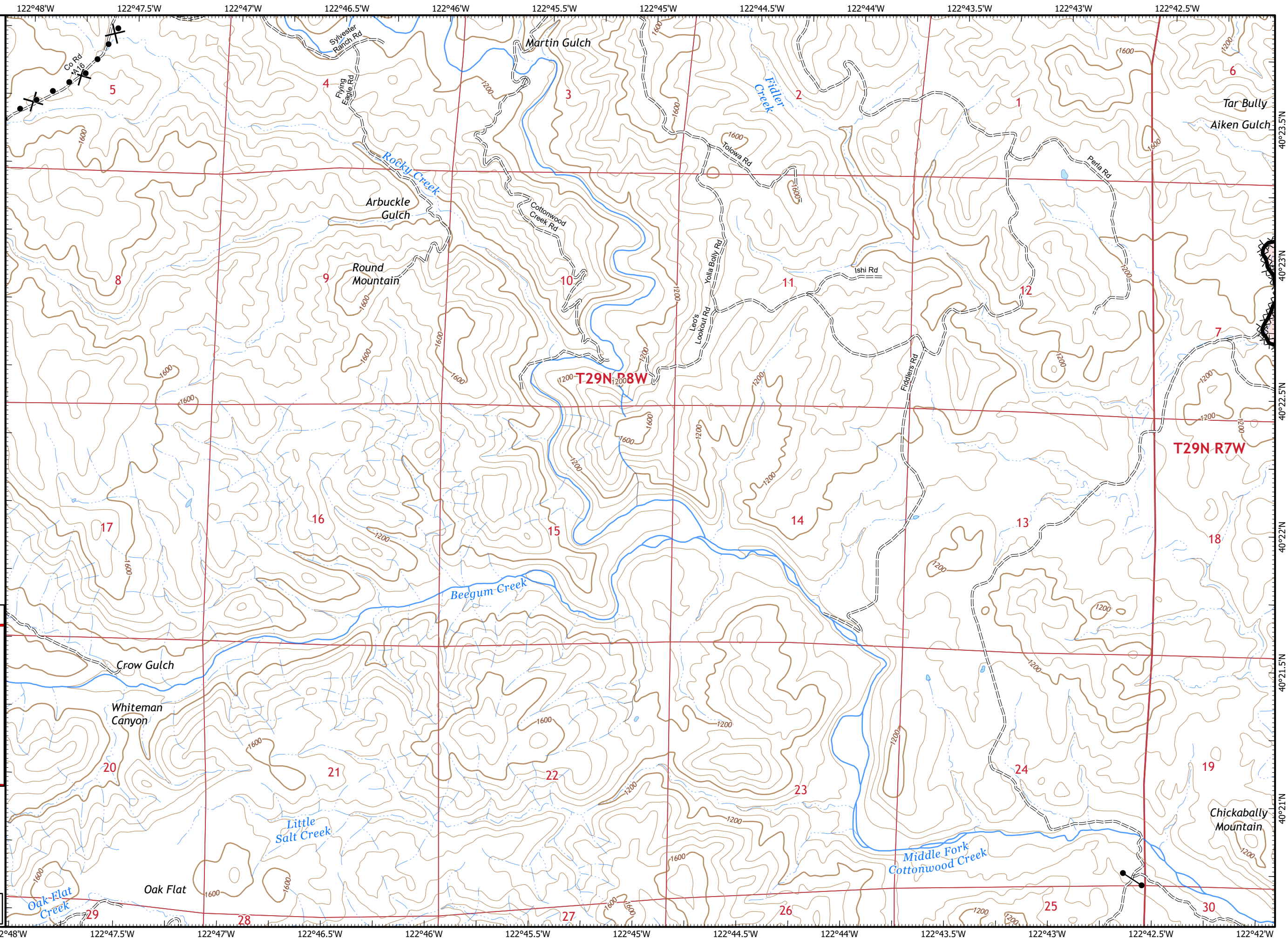
Branch II
Div H

- Gate
- Contained Line
- Completed Dozer Line
- Proposed Dozer Line

				299
	1	2	3	
	4	5	6	7
8	9	10	11	
12	13	14	15	
	16	17	18	
36	19	20	21	
	22	23	24	

Miles
0 0.25 0.5
1:24,000
Contours = 80 feet

CAL FIRE Team 2 GIS
10/6/2020
19:35 hrs





IAP MAP

Zogg Incident

CA-SHU-009978
October 7, 2020
0700 - 0700 NAD83
Page 17 of 24

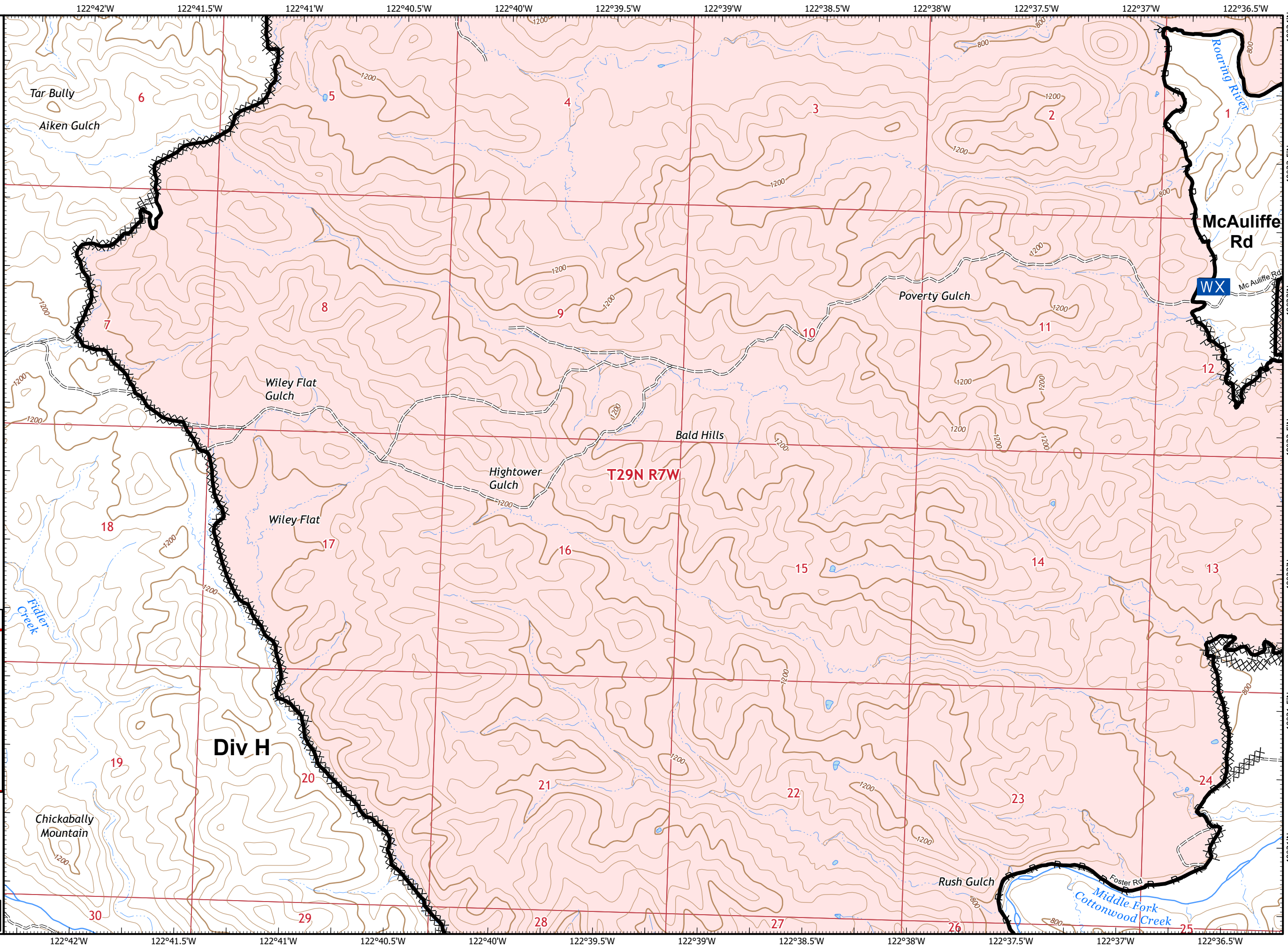
Branch II

- Mobile Weather Unit
- Contained Line
- Completed Dozer Line
- Road as Completed Line

				299
	1	2	3	
	4	5	6	7
8	9	10	11	
12	13	14	15	
	16	17	18	
36	19	20	21	
	22	23	24	

Miles
 0 0.25 0.5
1:24,000
 Contours = 80 feet

CAL FIRE Team 2 GIS
 10/6/2020
 19:35 hrs





IAP MAP

Zogg Incident

CA-SHU-009978
October 7, 2020
0700 - 0700 NAD83
Page 18 of 24

Branch II
Div E

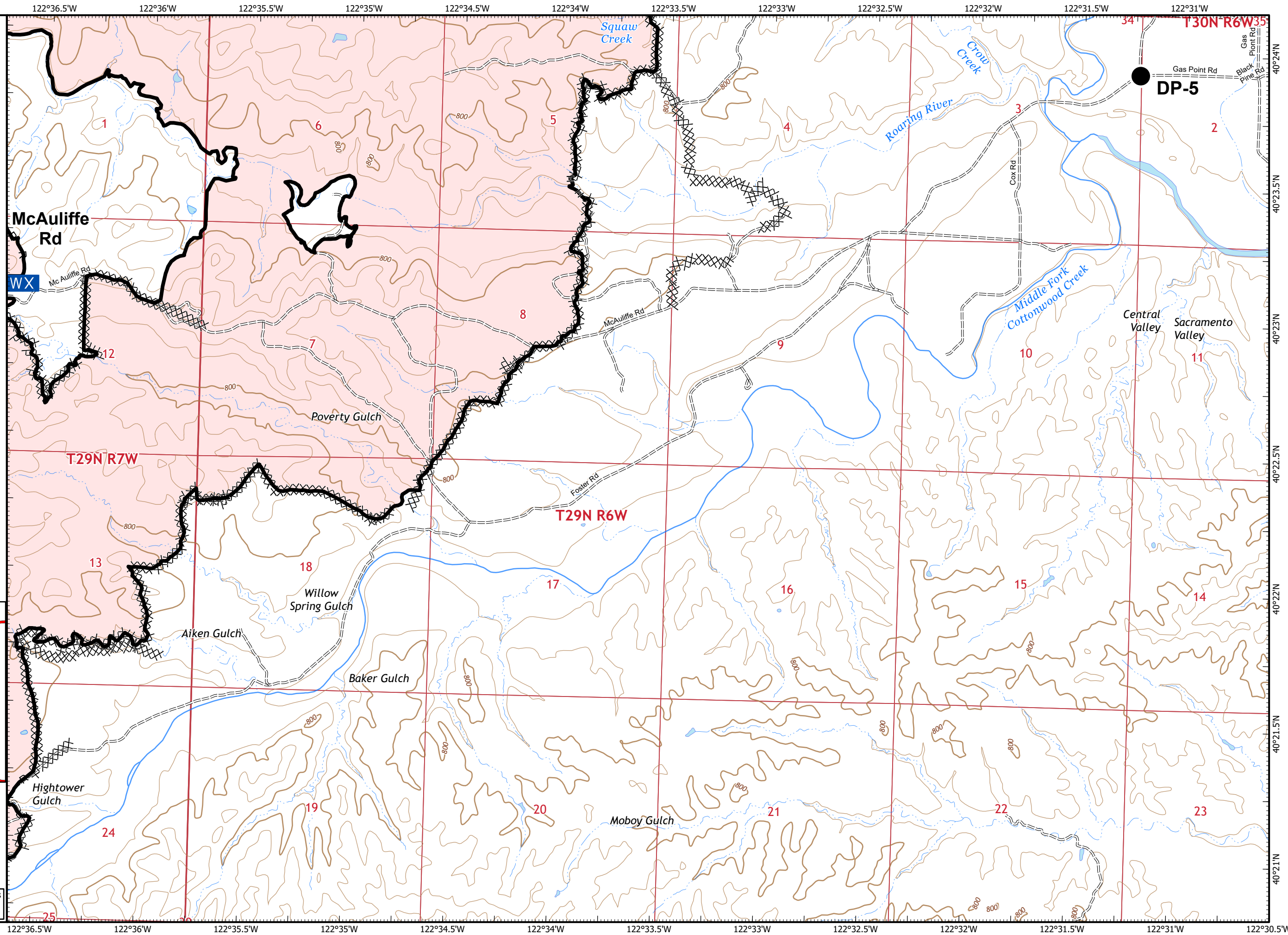
- Drop Point
- Mobile Weather Unit
- Contained Line
- Completed Dozer Line
- Completed Hand Line
- Road as Completed Line

1	2	3	299
4	5	6	7
8	9	10	11
12	13	14	15
16	17	18	
36	19	20	21
22	23	24	



Miles
0 0.25 0.5

1:24,000
Contours = 80 feet
CAL FIRE Team 2 GIS
10/6/2020
19:35 hrs





IAP MAP

Zogg Incident

CA-SHU-009978
October 7, 2020
0700 - 0700 NAD83
Page 19 of 24

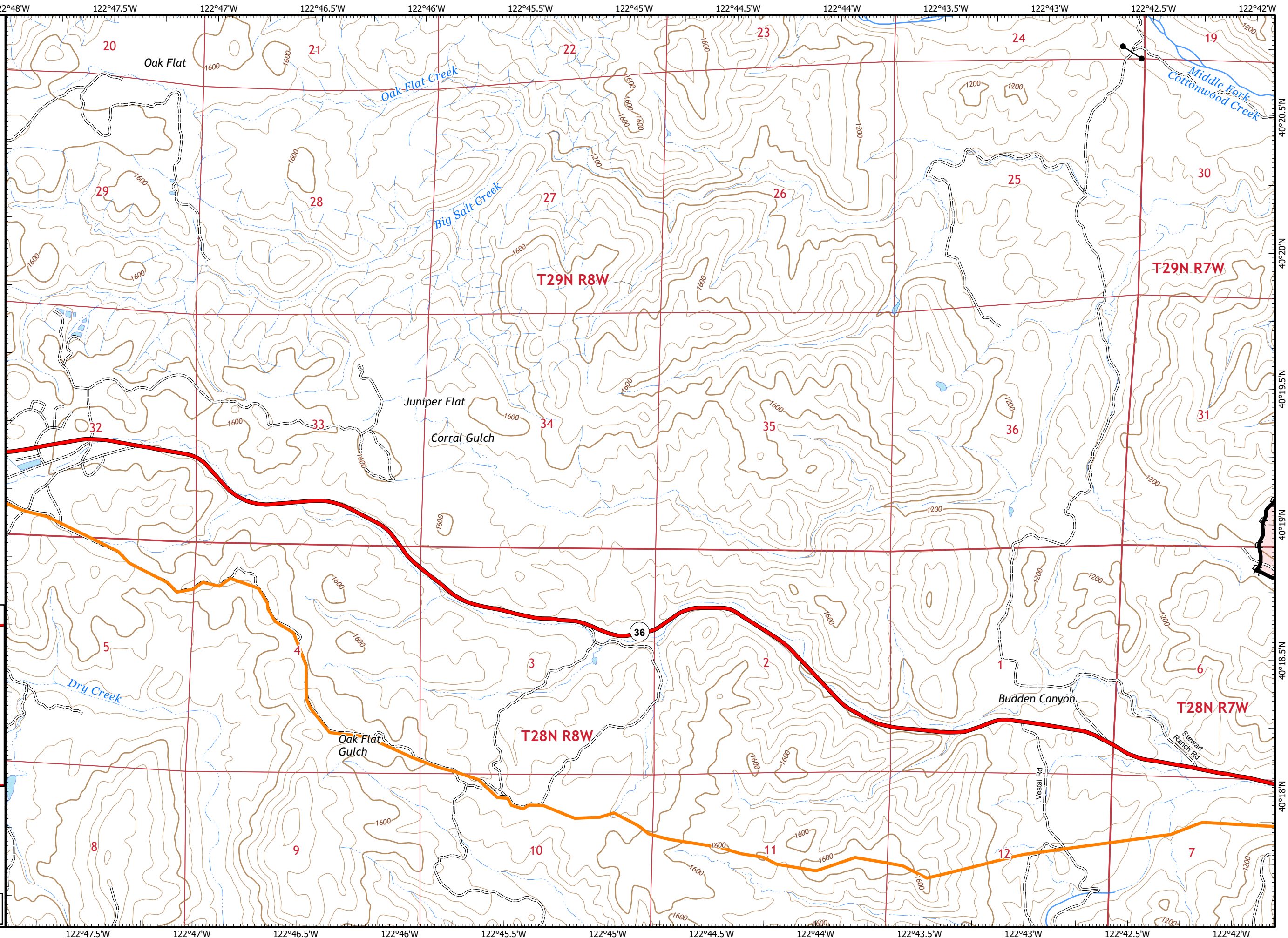
Branch II
Div F

- Gate
- Contained Line
- R - Road as Completed Line
- Hwy 36 Gas Line

				299
	1	2	3	
	4	5	6	7
8	9	10	11	
12	13	14	15	
	16	17	18	
30	19	20	21	
	22	23	24	

Miles
0 0.25 0.5
1:24,000
Contours = 80 feet

CAL FIRE Team 2 GIS
10/6/2020
19:35 hrs





IAP MAP

Zogg Incident

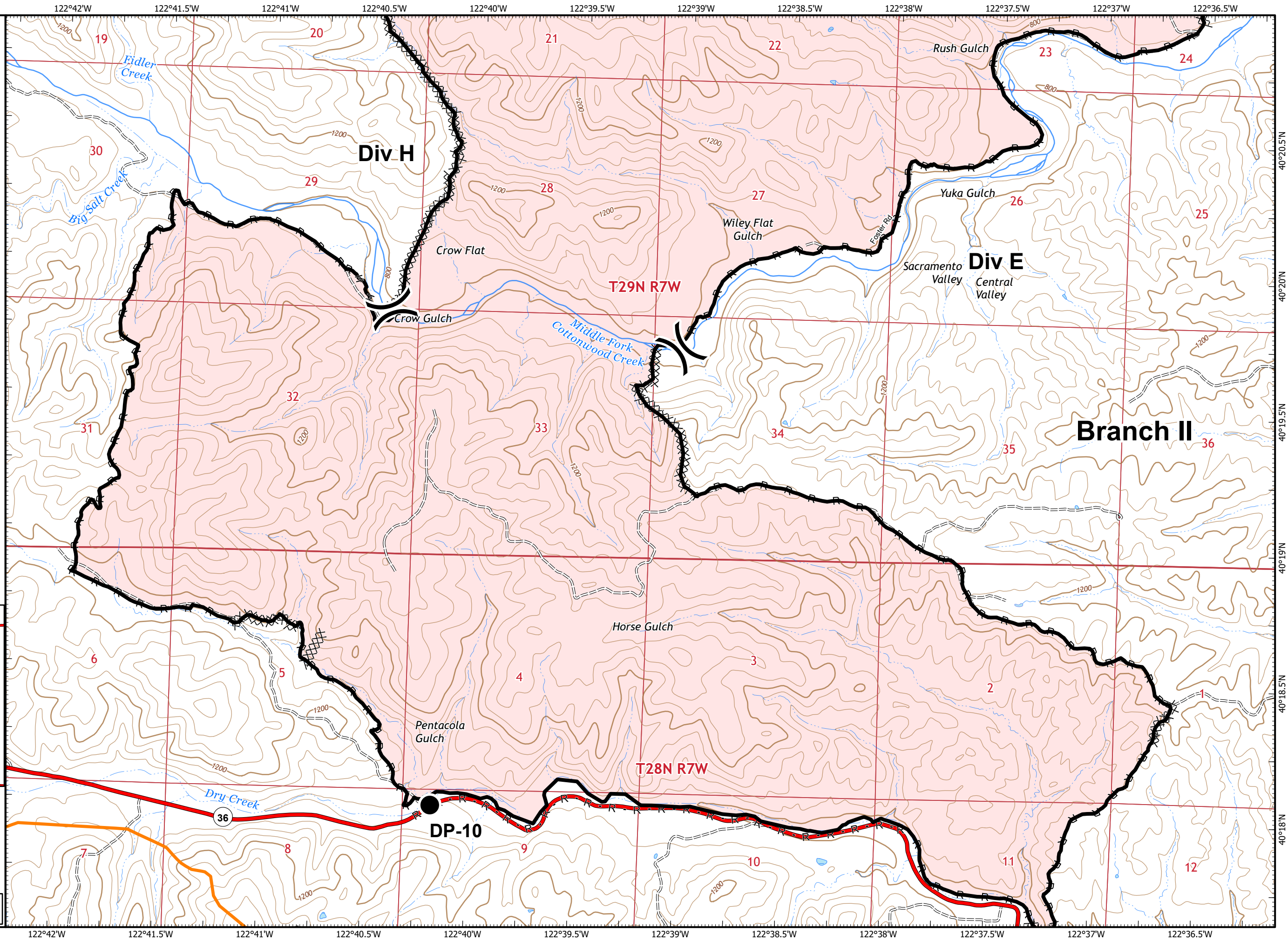
CA-SHU-009978
October 7, 2020
0700 - 0700 NAD83
Page 20 of 24

Branch II
Div E / F / H

- Division Break
- Drop Point
- Contained Line
- Completed Dozer Line
- Completed Hand Line
- Road as Completed Line
- Hwy 36 Gas Line

			299	
	1	2	3	
	4	5	6	7
8	9	10	11	
12	13	14	15	
	16	17	18	
36	19	20	21	
	22	23	24	

Miles
0 0.25 0.5
1:24,000
Contours = 80 feet
CAL FIRE Team 2 GIS
10/6/2020
19:36 hrs





IAP MAP

Zogg Incident

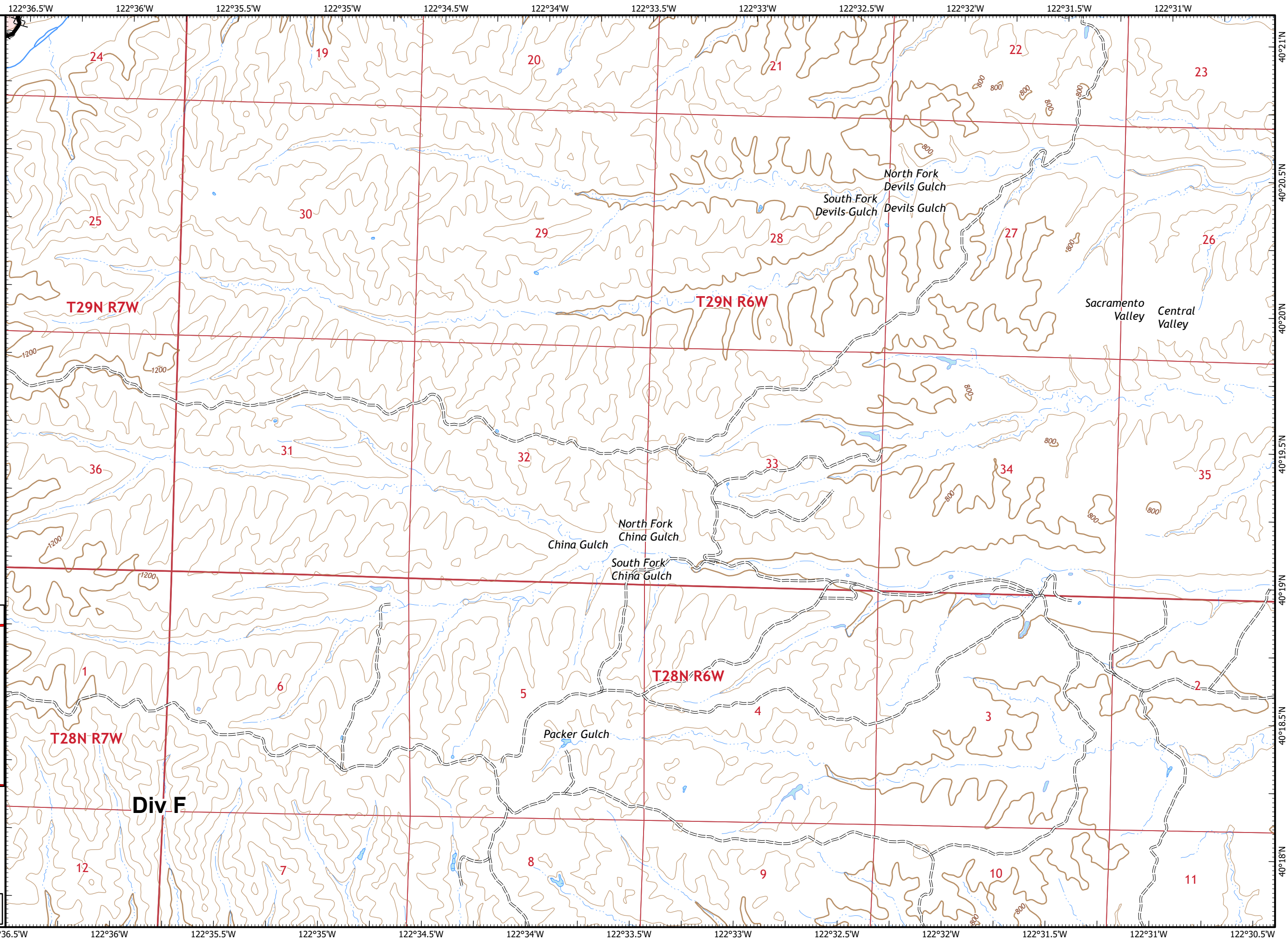
CA-SHU-009978
October 7, 2020
0700 - 0700 NAD83
Page 21 of 24

Branch II
Div E / F

- Contained Line
- XXXX Completed Dozer Line
- R - Road as Completed Line

				299
	1	2	3	
	4	5	6	7
8	9	10	11	
12	13	14	15	
	16	17	18	
36	19	20	21	
	22	23	24	

Miles
0 0.25 0.5
1:24,000
Contours = 80 feet
CAL FIRE Team 2 GIS
10/6/2020
19:36 hrs





IAP MAP

Zogg Incident

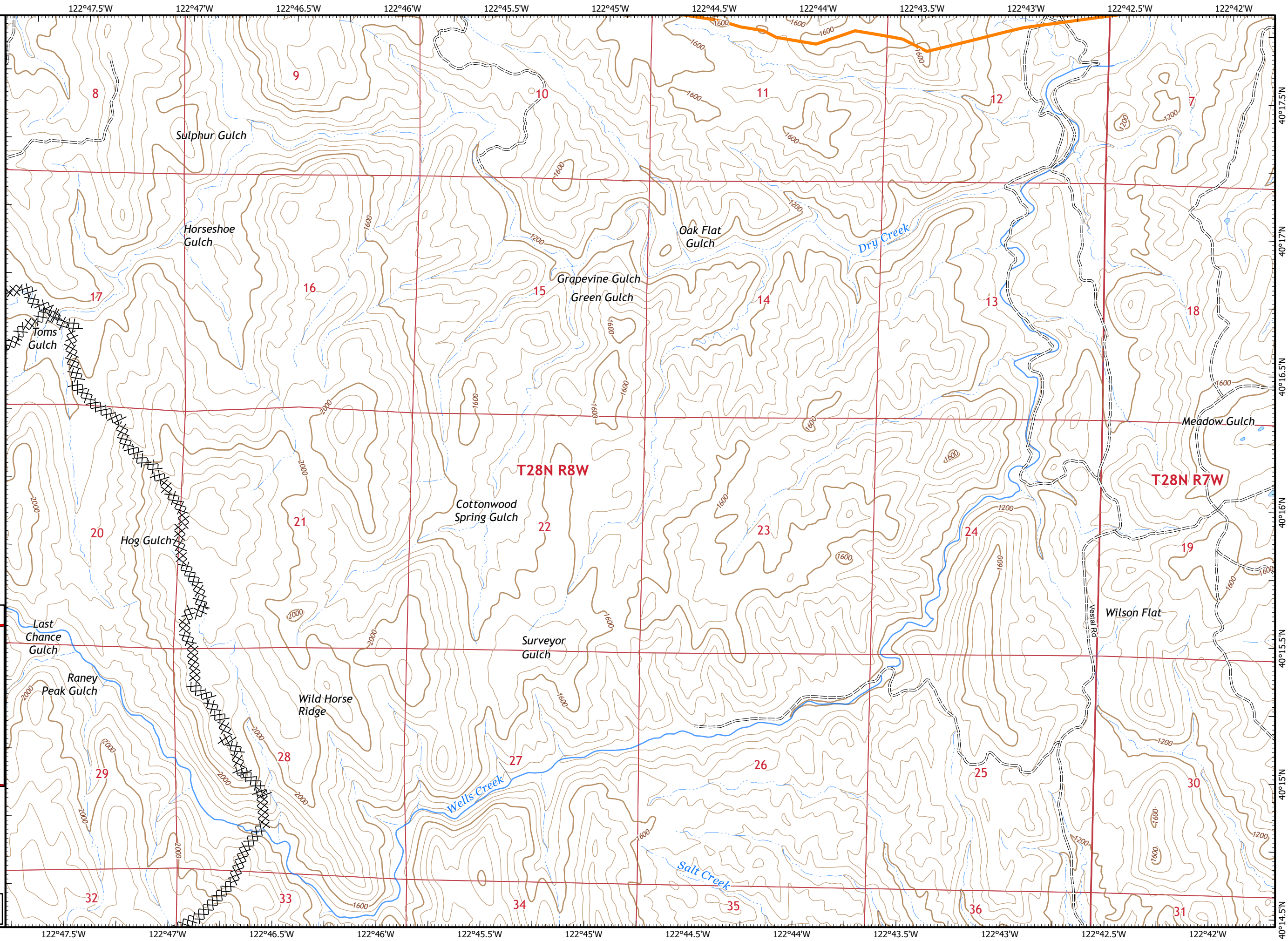
CA-SHU-009978
October 7, 2020
0700 - 0700 NAD83
Page 22 of 24

Branch II Div F

XXXX Completed Dozer Line
— Hwy 36 Gas Line

	1	2	3	299
	4	5	6	7
8	9	10	11	
12	13	14	15	
	16	17	18	
36	19	20	21	
	22	23	24	

Miles
0 0.25 0.5
1:24,000
Contours = 80 feet
CAL FIRE Team 2 GIS
10/6/2020
19:36 hrs





IAP MAP

Zogg Incident

CA-SHU-009978
October 7, 2020
0700 - 0700 NAD83
Page 23 of 24

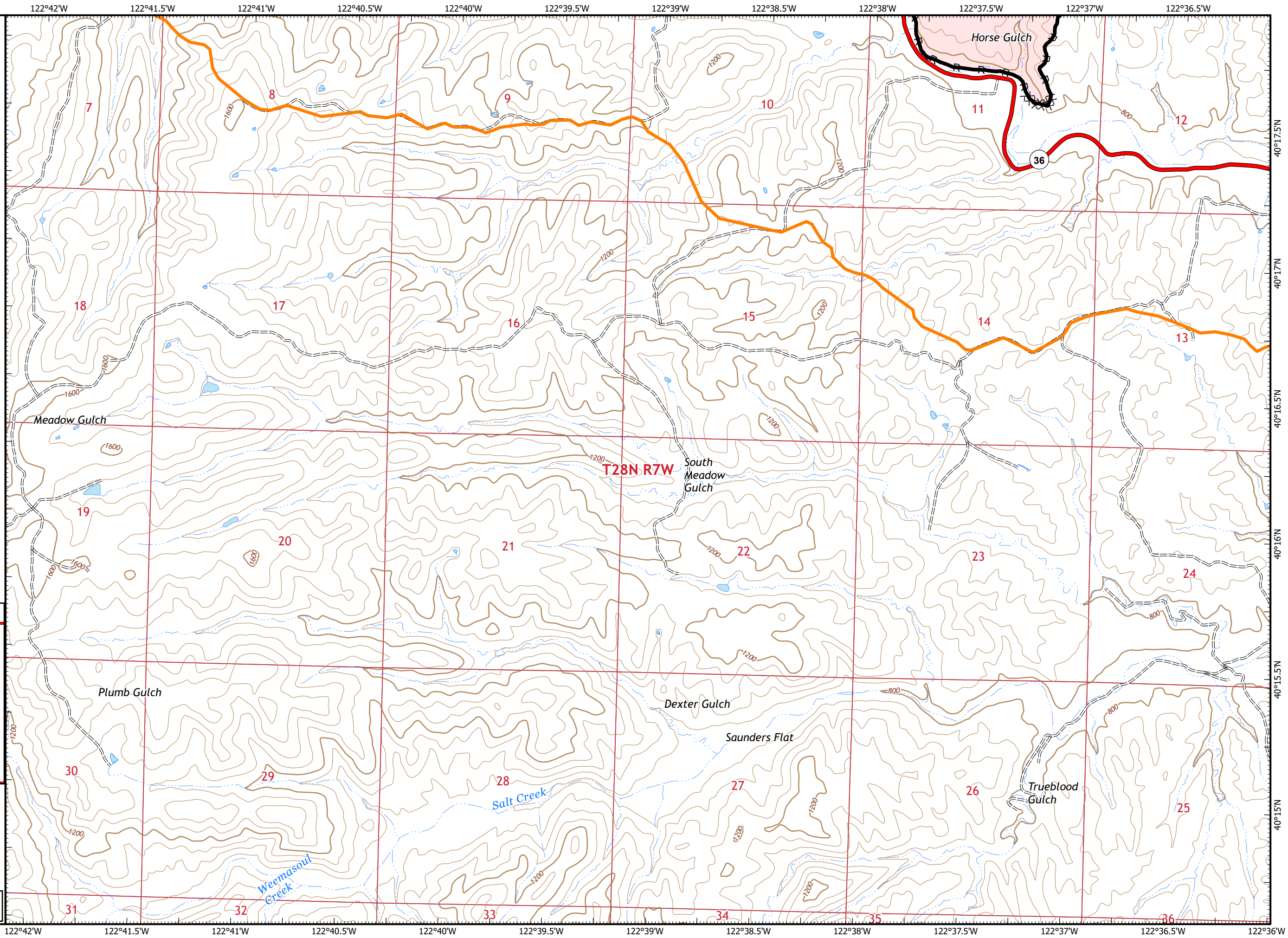
Branch II
Div F

- Contained Line
- Completed Dozer Line
- Road as Completed Line
- Hwy 36 Gas Line

				299
1	2	3		
4	5	6	7	
8	9	10	11	
12	13	14	15	
16	17	18		
36	19	20	21	
	22	23	24	

Miles
0 0.25 0.5
1:24,000
Contours = 80 feet

CAL FIRE Team 2 GIS
10/6/2020
19:36 hrs



122°36.5'W 122°36'W 122°35.5'W 122°35'W 122°34.5'W 122°34'W 122°33.5'W 122°33'W 122°32.5'W 122°32'W 122°31.5'W 122°31'W 122°30.5'W

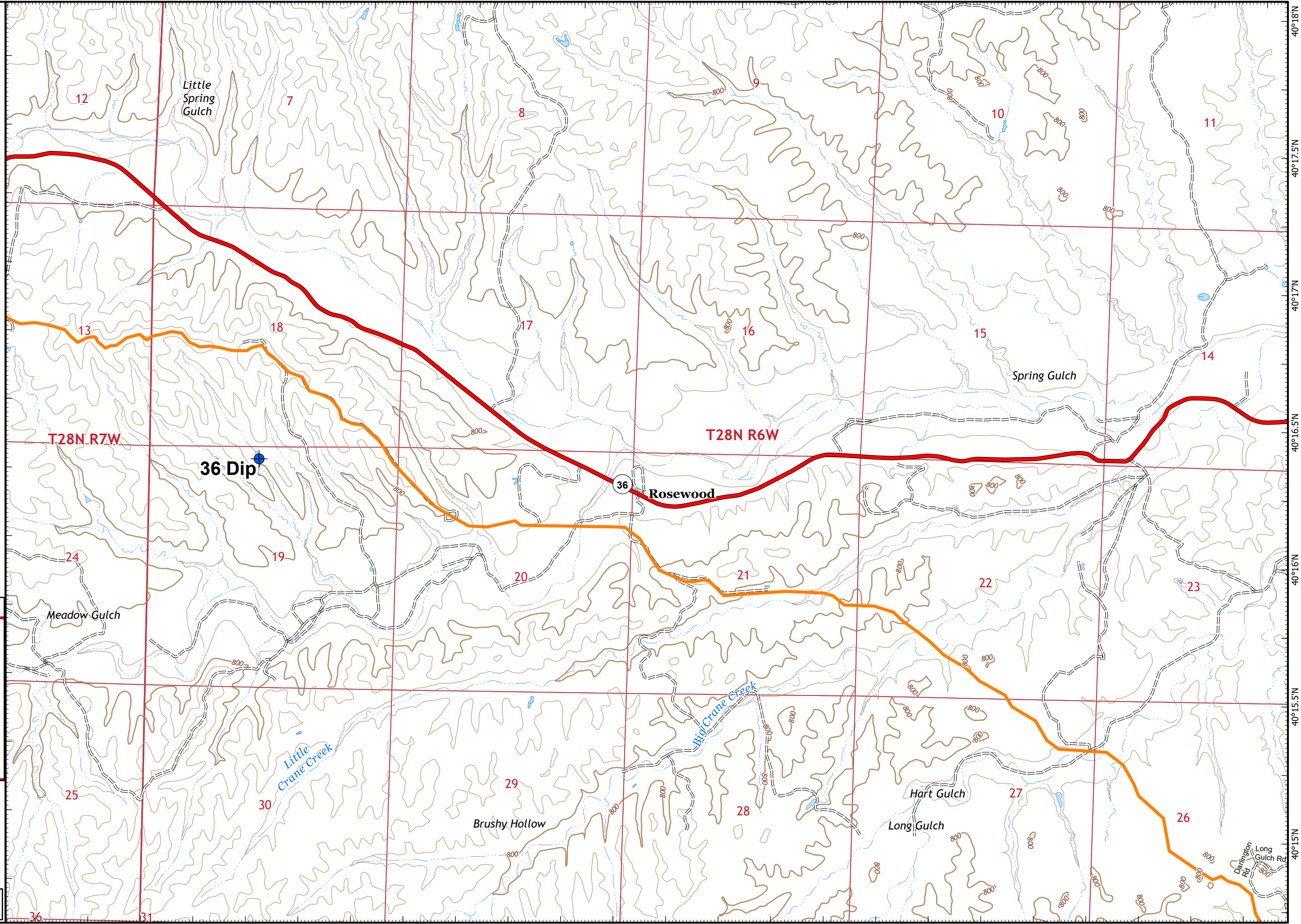


IAP MAP

Zogg Incident

CA-SHU-009978
October 7, 2020
0700 - 0700 NAD83
Page 24 of 24

Branch II
Div F



Dip Site
 Hwy 36 Gas Line

				299
1	2	3		
4	5	6	7	
8	9	10	11	
12	13	14	15	
	16	17	18	
36	19	20	21	
	22	23	24	



Miles
0 0.25 0.5

1:24,000
Contours = 80 feet
CAL FIRE Team 2 GIS
10/6/2020
19:36 hrs

122°36'W 122°35.5'W 122°35'W 122°34.5'W 122°34'W 122°33.5'W 122°33'W 122°32.5'W 122°32'W 122°31.5'W 122°31'W 122°30.5'W

40°18'N
40°17.5'N
40°17'N
40°16.5'N
40°16'N
40°15.5'N
40°15'N
40°14.5'N
40°14'N