

INCIDENT ACTION PLAN

ZOGG INCIDENT

CA-SHU-009978



Wednesday

OPERATIONAL PERIOD


10/7/2020 0700

to

10/8/2020 0700



Briefing is broadcast on CDF Tac 28



INCIDENT OBJECTIVES (ICS 202)

1. Incident Name: <p style="text-align: center;">Zogg</p>	2. Operational Period: <table style="width: 100%; border: none;"> <tr> <td style="border: none;">Date From:</td> <td style="border: none;">10/7/2020</td> <td style="border: none;">Date To:</td> <td style="border: none;">10/8/2020</td> </tr> <tr> <td style="border: none;">Time From:</td> <td style="border: none;">0700</td> <td style="border: none;">Time To:</td> <td style="border: none;">0700</td> </tr> </table>	Date From:	10/7/2020	Date To:	10/8/2020	Time From:	0700	Time To:	0700
Date From:	10/7/2020	Date To:	10/8/2020						
Time From:	0700	Time To:	0700						

3. Objective(s):

Management Objectives

- Provide for emergency personnel and public safety.
- Ensure COVID-19 precautions and best practices are met.
- Protect property, improvements, and infrastructure.
- Ensure coordinated, timely and accurate release of public information.
- Foster and maintain relationships with all cooperators and stakeholders.
- Protect economic, natural, cultural and heritage resources.
- Maintain fiscal accountability and keep costs commensurate with values at risk.

Control Objectives

- Keep the fire within the established perimeter.

General Situational Awareness:

Steep and rugged terrain, critically dry and receptive fuel beds, active area for fire history and drought stressed trees.

In the COVID-19 environment, high density populations or large groups are particularly at risk. To help protect yourself, your family and to ensure all employees return home safely, make sure to practice social distancing.

Enhanced hygiene (especially handwashing), PPE & monitoring practices help limit the infection rate of first responders.

5. Site Safety Plan Required? Yes No

Approved Site Safety Plan(s) Located at:


6. Incident Action Plan

<input checked="" type="checkbox"/> ICS 203	<input checked="" type="checkbox"/> ICS 215A	<input type="checkbox"/> ICS 205 A	<input type="checkbox"/>
<input checked="" type="checkbox"/> ICS 204	<input checked="" type="checkbox"/> ICS 220	<input checked="" type="checkbox"/> Training Message	<input type="checkbox"/>
<input checked="" type="checkbox"/> ICS 205	<input checked="" type="checkbox"/> Facility Maps	<input type="checkbox"/> Travel Map	<input type="checkbox"/>
<input checked="" type="checkbox"/> ICS 206	<input checked="" type="checkbox"/> Weather Forecast	<input checked="" type="checkbox"/> Demob Plan	<input checked="" type="checkbox"/> County Health Message
<input checked="" type="checkbox"/> ICS 208	<input checked="" type="checkbox"/> Fire Behavior	<input checked="" type="checkbox"/> Finance Message	<input checked="" type="checkbox"/> ICS 214

7. Prepared By: Andrew Murphy	Position/Title: PSC	Signature:
8. Approved by Incident Commander:	Baraka Carter	Signature:

ICS 202

ORGANIZATION ASSIGNMENT LIST (ICS 203)

1. Incident Name: Zogg		2. Operational Period: Date From: 10/7/2020		Date To: 10/8/2020	
		Time From: 0700		Time To: 0700	
3. Incident Commander(s) and Command Staff:			7. Operation Section:		
IC/UC's	Sean Kavanaugh	Operations	Chris Waters		
Deputy	Ron Myers / Baraka Carter	Deputy Operations	Abdul Ahmad / Landon Haack		
Safety Officer	C. Thompson / R. Danielson	Night Ops	Brian Mackwood		
Information Officer	Jeremy Rahn / Toni Davis (T)	Staging Area			
Liaison Officer	Steve Walker /Kevin Pack /John Owens	Branch	I / II / V	Brian Noel	
4. Agency/Organization Representatives:		Division/Group	A/C/E/F	Brian Desmet / Jon Nelson (T)	
Agency/Organization	Name	Division/Group	H/M/P/Y	Dennis Boic / Shawn Plummer (T)	
Shasta/Trinity - NF	James Courtright	Division/Group			
PG&E	Dave Hotchkiss	Division/Group			
Bureau Land Mgt.	Jenifer Mata / Robert Winkler	Division/Group			
CAL TRANS	Jeff Miller	Branch	Contingency	Magnus Jonsson	
Shasta Co. Sheriff	Eric Magrini	Division/Group	West		
Tehama Co. Sheriff	Dave Hencratt	Division/Group			
CA State Parks	Aaron Wright	Division/Group			
CAL OES	John Salvate	Division/Group			
National Park Service	Jake Akerberg	Division/Group			
SPI	Nick Kroencke	Branch	FSR	Ben Rowe / Shane Larson	
CCC	Shawn Fry	Division/Group			
CHP	Greg Baarts	Division/Group			
CDCR	Mark Ahlin	Division/Group			
		Division/Group			
		Division/Group			
		Branch			
		Division/Group			
5. Planning Section:		Division/Group			
Chief	Jeff Windham / Andrew Murphy	Division/Group			
Deputy	Roger Noon	Division/Group			
Resource Unit	A. Hubbs / K. O'Neil / G. Padilla	Division/Group			
Situation Unit	Keith Tsudama	Branch			
Documentation Unit		Division/Group			
Demobilization Unit	Matt Brady	Division/Group			
GIS	Fred Postler	Division/Group			
FBAN	Robbie Clark	Division/Group			
IMET	Tom Wright	Division/Group			
Training Tech Spec	Claudia Soiza	Air Operations Branch	Director:	Mike Deacon	
DINS	Gene Potkey	Air Support Group Supervisor	Brad Idol		
		Air Tactical Group Supervisor	Scott Brockman		
6. Logistics Section		Helibase Manager	Phil Michael		
Chief	K. Lowe / M. Ferguson / J. Aguilera				
Supply Unit	Matt Siebecke		8. Finance/Administration Section:		
Facilities Unit	Scott Irvine / Ben Smutney		Chief	Chuck Carroll / Joe Flagg	
Ground Support Unit	Mike Esparza		Time Unit	Micah McConnell	
Communications Unit	John McCormick		Procurement Unit	Josh Shifrin	
Medical Unit	Justin VanderHulst		Comp/Claims Unit	Ceser Nerey	
Motel Tech Spec	Sierra Falkenstein		Cost Unit	Michele Patton	
Ordering Manager	C. Hunt / L. Ellickson				
Prepared By: Name:	Andrew Murphy	Position/Title:	PSC	Signature:	
ICS 203		Date/Time:	10/6/2020 2300 hours		



Fire Weather Forecast

WEDNESDAY OCT 7, 2020



FORECAST NO: 8
PREDICTION FOR: Wednesday
SHIFT DATE: October 7, 2020
ISSUED: 1800, Oct 6, 2020

NAME OF FIRE: ZOGG
UNIT: CAL FIRE SHU
Incident Meteorologist: Tom Wright

DISCUSSION: An upper level ridge remains in control of the weather today but weakens and shifts slightly to the east. This will decrease temperatures by a few degrees and increase humidity by a few percent. Winds will remain similar to yesterday with light southeast general winds and slope driven winds in sheltered areas. Expect poor to moderate humidity recoveries again tonight with general winds becoming light northwest and slope driven winds in sheltered areas.

WEDNESDAY:

- **WEATHER:** Mostly sunny.
- **WIND (20 FT):** Valleys and sheltered areas: upslope/valley 4-8 MPH. Ridges and exposed areas: SE 5-10 MPH.
- **MAX TEMPERATURES:** Valleys: 83-88. Ridges and west contingency: 78-83.
- **MIN RH:** 12-17% all areas.
- **CHANCE RAIN:** 0%

WEDNESDAY NIGHT:

- **WEATHER:** Clear.
- **WIND (20 FT):** Valleys and sheltered areas: downslope/valley 4-8 MPH – local gusts to 15 MPH in larger drainages. Ridges and exposed areas: NW 4-8 MPH.
- **MIN TEMPERATURES:** Valleys: 55-60, Ridges and west contingency: 65-70.
- **MAX RH:** Valleys: 30-40%, Ridges and west contingency: 20-30%.

THURSDAY:

- **WEATHER:** Partly cloudy.
- **WIND (20 FT):** Valleys and sheltered areas: upslope/valley 3-6 MPH. Ridges and exposed areas: SE 5-10 MPH.
- **MAX TEMPERATURES:** Valleys: 80-85. Ridges and west contingency: 75-80.
- **MIN RH:** 20-30% all areas.
- **CHANCE RAIN:** 0%

LONG TERM TRENDS:

Friday: Mostly cloudy and much cooler. Slight chance of rain.
Saturday and Sunday: Cool and humid. Wetting rain likely. Breezy southwest to northwest winds



Nearby Observations

FIRE BEHAVIOR FORECAST

FORECAST NUMBER: 9	TYPE OF FIRE: WILDLAND FIRE
FIRE NAME: Zogg (CASHU 009978)	OPERATIONAL PERIOD: 10/07/20 – 10/08/20 24hr
DATE ISSUED: 10/06/2020	TIME ISSUED: 1900Hrs
UNIT: CAL FIRE- Shasta- Trinity Unit	SIGNED: Robert Clark Typed/printed: R. Clark

INPUTS

WEATHER SUMMARY: *See official forecast*****

Sky/ Weather.... Mostly sunny.

Max Temp Valleys: 83-88. Ridges and West Contingency: 78-83

Min RH 12-17% all areas.

Wind (20 ft)

DAY- Valleys and sheltered areas: Upslope/ valley 4-8 MPH. Ridges and exposed areas: SE 5-10 MPH

NIGHT- Valleys and sheltered areas: downslope / valley 4-8 MPH- local gusts to 15 MPH larger drainages.
Ridges and exposed areas: NW 4-8 MPH

OUTPUTS

FIRE BEHAVIOR

GENERAL: Varied fuels across the incident remain extremely dry. A heavy loading of fine fuels will still provide a receptive fuel bed for any new ignitions. Live fuel moistures in the area are at a critical level (around 60%) and 1000-hour dead fuel moistures are around 7%. A shift in the weather will start to occur through the week. Temperatures will slowly decrease and the relative humidity will slowly start to rise. Until precipitation is received over the fire area, expect the fuels to remain readily available for combustion.

Projected fire behavior if the fire escapes the current perimeter, or for nearby initial attack-

Grass – **Rate of Spread** up to 1.5 mi/hr **Flame Lengths** 4-12 ft.

Brush/Timber – **Rate of Spread** up to 1 mi/hr **Flame Lengths** 10-30 ft.

Probability of Ignition: up to 89% **Spotting Distance:** Spotting up to .25-.5 mile. (Peak gusts)

Fire behavior predictions are for head fire based on the hottest and driest period of the day. Rates of spread and flame lengths could exceed forecasted values.

SPECIFIC:

All Divisions - Minimal fire behavior is expected. The fire will continue to smolder in the down fuels within the perimeter. Expect moderate rates of spread should the fire become established outside of containment lines.

West Contingency- Fuel conditions remain at critical low fuel moisture levels, and previous fire spread has shown that fuels can contribute to hard fire runs. Down canyon fire spread towards Hwy 36 should be expected should the August Complex fire become established above Beegum Gorge. Eastward down canyon spread would be expected along the Hwy 36 corridor. Upslope runs will be possible in wind sheltered areas, or where the steep slopes overpower the effect of the wind.

AIR OPERATIONS: Sunrise: 0714 Sunset: 1839

SAFETY

Fuels outside the line continue to be very receptive. Be prepared to react to rollout or new starts.

Keep informed of weather conditions and the changes that are forecasted.

Fuels and Fire Behavior Advisory in effect for Northern California Geographic Area.



ZOGG INCIDENT SAFETY MESSAGE

Lookouts, Communications, Escape routes, Safety zones

INCIDENT: Zogg Incident CA-SHU-009978 **DATE:** October 7, 2020 **TIME:** 0700-0700

Major Hazards / Risks: Fatigue, Trees, Driving, New Fires

Personnel: Monitor yourself and those around you. Consider a 2:1 water to electrolyte drink ratio and eat nutritious food regularly. Stay engaged and make smart decisions.

Heat Stress and Fatigue: Be alert for the cumulative effects of fatigue and take breaks as necessary. Effects include slower reactions, lack of attention and forgetfulness. Dehydration contributes to fatigue. As fatigue increases, injuries tend to increase also.

Hazard trees: Survey all areas for hazard trees, flag and restrict access, use only qualified personnel for tree felling. Brief personnel on Hazard Tree Safety on page 22 of your IRPG. Assess potential for trees to domino. Post lookouts when there is possible danger.

Ash pits: Risk of deep ash pits or root cavities with hot coals. White ash can be an indicator of ash pits. Stumps and roots may be fully consumed by fire. Difficult to identify hazard which likely extends beyond the immediate area along underground root lines. Risk of slips, trips, and falls.

Driving: Reduce your speed! Drive defensively on narrow winding roads. Expect the unexpected around every curve. Drive with headlights and seatbelts on and utilize backcrossers. Coordinate your movements on one-lane roads.

Fire Behavior: Be prepared for new fires in the area. Fuels are receptive to fire spread. A small amount of wind on this dry fuel changes fire behavior dramatically. Be alert to changes in wind direction and expect changes in fire behavior. Watch for spot fires outside of control lines and embers cast into structures.

Line Construction: Conduct a thorough briefing for all personnel. Ensure LCES are in place prior to engagement. Use Downhill Checklist in the IRPG. Maintain proper crew spacing.

Steep slopes/rolling material: Watch your footing while hiking in steep terrain. Be careful of rolling debris. Stagger personnel hiking uphill in loose soil. Maintain Situational Awareness.

Covid-19 Precautions:

- Keep your distance. Wear a mask when less than 6' from other people.
- No group gatherings without masks.
- Wash your hands.
- Don't show up to work sick.
- Do daily health evaluations on your personnel.

Mop Up:

- Conduct thorough briefing for all personnel.
- Use all required PPE, including eye protection.
- Be alert for stump holes and root cavities.
- Evaluate unburned islands/Increase situational awareness.
- Back haul all trash and equipment off the line.
- Lift equipment with your legs and not your back.




ZOGG INCIDENT RISK ANALYSIS (ICS 215a)

DIV	HAZARDOUS ACTIONS/CONDITIONS	MITIGATIONS / WARNINGS / REMEDIES
ALL	FATIGUE / HEAT / DEHYDRATION	During periods of hot/dry weather with limited resources be alert for signs of fatigue and take breaks as necessary. Drink water before, during and after shifts, up to 1.5 gal. per shift. Be alert for signs of heat stress in yourself and others; use the buddy system. Eat small meals often and when possible.
ALL	HAZARD TREES	Identify and isolate the area to provide for safety of others. Flag and make the proper notifications. Evaluate all trees prior to working under or near them. Don't fall any tree outside of your qualification. Post lookouts when there is possible danger.
ALL	DRIVING	Drive defensively! Narrow winding roads are hazardous. Slow Down. Drive with headlights on and seatbelts on. Be alert for heavy trucks and high-speed opposing traffic crossing into your lane. Use warning devices when operating near traffic. Watch for downed trees and rocks on roadways.
ALL	MOP UP AND PATROL	Use all required PPE, including eye protection and gauntlet gloves. Maintain proper spacing and overhead clearance. Be alert for ash pits and root cavities. Evaluate unburned islands, and consider re-burn potential.
ALL	FIRE BEHAVIOR	Anticipate new starts. Review Wildland Urban Interface Firefighting in the IRPG. Monitor current weather conditions and forecasts. Make sure all personnel receive a briefing. Work within your capabilities when limited resources are available. Maintain escape routes and safety zones.
ALL	STEEP TERRAIN / ROLLING DEBRIS	Watch your footing while hiking in steep terrain. Be careful of loose rolling debris. Maintain Situational Awareness and separation.
ALL	FIRE SUPPRESSION REPAIR	Maintain accountability of personnel at all times. Monitor appropriate tactical channels. Use caution when operating equipment adjacent to unburned fuels. Consider the need for suppression apparatus.
ALL	ASH PITS	Risk of deep ash pits or root cavities with hot coals. White ash is sometimes an indicator of ash pits. Stumps and roots may be fully consumed by fire. Difficult to identify hazard which likely extends beyond the immediate area along underground root lines. Risk of slips, trips, and falls.
ALL	COVID 19	Maintain 6' distance whenever possible. Wear masks when less than 6' away from people, frequent hand washing/sanitizing, disinfect common surfaces, follow Shasta County Public Health Guidelines. Conduct daily health evaluation of all personnel. Monitor for symptoms, follow reporting procedure.
ALL	LINE CONSTRUCTION	Conduct thorough briefing for all personnel. Ensure LCES are in place prior to engagement. Use Downhill Line Checklist in the IRPG.
ALL	HEAVY EQUIPMENT	Watch for rolling material and avoid working below heavy equipment. Monitor safe working distances. Avoid working below heavy equipment. Utilize communication with the operator (radio or hand signals). Stay out of the dust.
ALL	POWER LINES	Follow <i>Powerline Safety</i> guidelines in the IRPG. Communicate power line hazards to immediate supervisor. Flag area around downed power lines and deny access. Treat all downed power lines as energized.
ALL	AIRCRAFT OPERATIONS	Monitor air-to-ground frequency, they are your eyes in the sky. Use air-to-ground frequency to communicate with aircraft. Use clear, concise statements when directing aircraft.
ALL	PERFORM TAIL GATE SAFETY MEETINGS	Everyone should be briefed on the conditions and circumstances regarding the fire and their assignments per the IRPG. Ensure all personnel have PPE, food, and water.
ALL	BACKHAUL	Use proper lifting techniques. Be aware of stump holes. Watch out for trip hazards and loose footing. Take your time and pay attention.
Incident Name: Zogg Incident ICS 215a		DATE PREPARED: October 6, 2020 1800 hrs. Prepared by: Ryan Dan SOF1 (T)
		OPERATIONAL PERIOD 10-07-2020 0700-0700

COVID-19

Protect yourself
and loved ones



Help prevent the spread of respiratory diseases like COVID-19


+ WASH YOUR HANDS

Wash your hands with soap and warm water regularly.



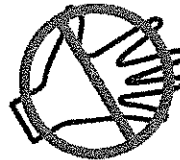
+ COVER A COUGH OR SNEEZE

Cover your cough or sneeze with your sleeve, or tissue. Dispose of tissue and wash your hands afterward.



+ DON'T TOUCH

Avoid touching eyes, nose or mouth, especially with unwashed hands.



+ KEEP YOUR DISTANCE

Avoid close contact with people who are sick.



+ STAY HOME

If you experience respiratory symptoms like a cough or fever, stay home.



+ GET HELP

If you experience symptoms of COVID-19 (cough, fever, shortness of breath), call your health care provider or local health department before seeking care.



MORE INFORMATION

Follow the California Department of Public Health:
@capublichealth and www.cdph.ca.gov/covid19



Shasta County
Health & Human
Services Agency

ASSIGNMENT LIST (ICS 204 WF)

CONTROLLED UNCLASSIFIED
INFORMATION//BASIC

1. Incident Name: <p style="text-align: center; font-size: 1.2em;">Zogg</p>	2. Operational Period: Date From: 10/07/20 Date To: 10/08/20 Time From: 0700 Time To: 0700	3. Branch Division I / II / V A/C/E/F Page 1 of 2 ALPHA
---	---	---

4. Operations Personnel: Operations Section Chief: Chris Waters Branch Director: Brian Noel Division/Group Supervisor: Brian Desmet / Jon Nelson (T)	Night Ops: Brian Mackwood Branch Safety: J. Barnhart / B.Price 12hr / P.Sullivan (T) 12hr Air Attack: Scott Brockman
---	---

5. Resources Assigned:		** Resources Below in Bold are 12 Hour **					
Resource Identifier	ALS	LWD	Leader	Personnel	Request #	Hours	Reporting Location
T/F SHU 1			GRANT, AARON	29	E-28	0700-0700	DP-20
T/F WA 12			NICHOLS, RYAN	18	E-60001	0700-1900	DP-20
T/F ZOGG 1			PEARALL, DANIEL	18		0700-1900	DP-20
ENG3 SHS 533			BEBENSEE, ROB	4	E-13	0700-0700	DP-20
ENG6 CNO 461			DRUYN, TROY	6	E-70012	0700-1900	DP-20
ENG6 PVT EYE OF THE EAGLE			GILLIAN, RYAN	3	E-70000	0700-1900	DP-20
ENG6 PVT 32			BERRY, COOPER	3	E-70008	0700-1900	DP-20
ENG3 PVT J3 28			VAVRICKA, JACOB	3	E-70006	0700-1900	DP-20
STG SLU 9347G (CCC)			QUILLIN, WOLFGANG	30	C-80	0700-0700	DP-20
CRW1 HUU1			DAVI, JASON	16	C-44	0700-0700	DP-20
CRW2 PVT FRANCO			RASCH, LEO	20	C-70000	0700-1900	DP-20
W/T WEA 2141			KORMEIER, GUS	2	E-50	0700-1900	DP-20
W/T PVT E-63 AMERICAN			REAL, VINCENT	2	E-63	0700-0700	DP-20
W/T PVT E-65 GS SHUMAS			SHULTS, JUSTIN	2	E-65	0700-0700	DP-20
W/T PVT E-89 T AND S			BARTHOLOMEW, PATRICK	2	E-89	0700-0700	DP-20
W/T PVT E-95 M&C			LEWEY, KEVIN	2	E-95	0700-0700	DP-20
W/T PVT E-98 COTTON			GETZ, BOB	2	E-98	0700-0700	DP-20
FALM O-209 WEST			CAACK, DAN	2	O-209	0700-1900	DP-20

6. Work Assignments:
 Mop up 300 ft from control lines.
 Perform Tactical Patrol around structures.
 Identify and document suppression repair needs.
 Back haul trash and excess supplies, along with WUI placards.

7. Special Instructions:

8. Communications								
Name	Ch	Function	Rx Freq	Rx Tone	Tx Freq	Tx Tone	Notes	
** See 205 **		COMMAND	**See 205 for appropriate command channel and tones.**					
CDF T27	5	TACTICAL	159.3075	192.8 (T16)	159.3075	192.8 (T16)	DIV A / C / E / F / WILL BE IDENTIFIED AS DIV ALPHA	
CALCORD	13	MEDICAL	156.0750	156.7 (T6)	156.0750	156.7 (T6)	EMS COORDINATION	
CDF T24	14	AIR TO GROUND	151.3325	192.8 (T16)	151.3325	192.8 (T16)	INCIDENT W/DE	
AIR GUARD	16	EMERGENCY	168.6250		168.6250	110.9 (T1)	EMERGENCY USE	

9. Prepared by: Name: Greg Padilla RESL
 Signature:
ICS 204 Date/Time: 10/6/2020 2200 Personnel Count: 164

ASSIGNMENT LIST (ICS 204 WF)

CONTROLLED UNCLASSIFIED
INFORMATION/BASIC

1. Incident Name: <p style="text-align: center; font-size: 1.2em;">Zogg</p>	2. Operational Period: Date From: 10/07/20 Date To: 10/08/20 Time From: 0700 Time To: 0700	3. Branch Division <p style="text-align: center; font-size: 1.2em;">I / II / V H/M/P/Y</p>
4. Operations Personnel:		Page 1 of 1 YANKEE

Operations Section Chief: Chris Waters	Night Ops: Brian Mackwood
Branch Director: Brian Noel	Branch Safety: J. Barnhart / B.Price 12hr / P.Sullivan (T) 12hr
Division/Group Supervisor: Dennis Boic / Shawn Plummer (T)	Air Attack: Scott Brockman

5. Resources Assigned:	** Resources Below in Bold are 12 Hour **						
Resource Identifier	ALS	LWD	Leader	Personnel	Request #	Hours	Reporting Location
STC TGU 9252C			TRULL, GABRIEL	16	E-105	0700-0700	DP-50
T/F ZOGG 2			DECOOK, STEVE	22		0700-1900	DP-50
STF SOUTH PUGET			FOSS, KEN	22		0700-1900	DP-50
ENG RDN 25			OLIPHANT, MATT	3	E-5	0700-0700	DP-50
ENG RDN 35			CRAMER, STEVE	3	E-6	0700-0700	DP-50
ENG RDN 65			HUNT, GARRETT	3	E-7	0700-0700	DP-50
ENG4 PVT A-TEAM 005			WILLIAMS, NEIL	3	E-70027	0700-1900	DP-50
ENG3 PVT MIKES			OTTE, ED	3	E-70001	0700-1900	DP-50
ENG6 PVT THUNDERBOLT			CATES, BRYAN	3	E-70007	0700-1900	DP-50
STG TGU 9257G			ZUCKERMAN, ANDY	31	C-79	0700-0700	DP-50
CRW2 PVT 3B'S			MARLOW, MICHAEL	20	C-70001	0700-1900	DP-50
W/T HVF 44			CHAPPONI, ED	2	E-20	0700-1900	DP-50
W/T PVT E-64 WILLMORE			ANDERSON, MICHELLE	2	E-64	0700-0700	DP-50
W/T PVT E-77 HURLIMANN			HURLIMANN, FRANK	2	E-77	0700-0700	DP-50
W/T PVT E-78 WELLS			WELLS, JEFF	2	E-78	0700-0700	DP-50
W/T PVT E-79 TOUGH CO			HAMILTON, MARK	2	E-79	0700-0700	DP-50
W/T PVT E-88 KITE			GINTER, DEREK	2	E-88	0700-0700	DP-50
W/T PVT E-93 WILMORE			STOVER, JASON	1	E-93	0700-0700	DP-50

6. Work Assignments:

Mop up 300 ft from control lines.
 Perform Tactical Patrol around structures.
 Identify and document suppression repair needs.
 Back haul trash and excess supplies, along with WUI placards.

7. Special Instructions:

8. Communications

Name	Ch	Function	Rx Freq	Rx Tone	Tx Freq	Tx Tone	Notes
** See 205 **		COMMAND	**See 205 for appropriate command channel and tones.**				
CDF T28	6	TACTICAL	151.1825	192.8 (T16)	151.1825	192.8 (T16)	DIV H / M / P / Y WILL BE IDENTIFIED AS DIV YANKEE
CALCORD	13	MEDICAL	156.0750	156.7 (T6)	156.0750	156.7 (T6)	EMS COORDINATION
CDF T24	14	AIR TO GROUND	151.3325	192.8 (T16)	151.3325	192.8 (T16)	INCIDENT WIDE
AIR GUARD	16	EMERGENCY	168.6250		168.6250	110.9 (T1)	EMERGENCY USE

9. Prepared by: Name: Greg Padilla RESL

Signature:

ICS 204 Date/Time: 10/6/2020 2200 Personnel Count: 142

ASSIGNMENT LIST (ICS 204 WF)

CONTROLLED UNCLASSIFIED
INFORMATION//BASIC

1. Incident Name: <p style="text-align: center; font-size: 1.2em;">Zogg</p>	2. Operational Period: Date From: 10/07/20 Date To: 10/08/20 Time From: 0700 Time To: 0700	3. Branch Division <p style="text-align: center; font-size: 1.2em;">FSR</p>
---	---	--

4. Operations Personnel:		Page 1 of 3
Operations Section Chief: Chris Waters	Night Ops: Brian Mackwood	
Branch Director: Ben Rowe / Shane Larson	Branch Safety: J. Barnhart / B.Price 12hr / P.Sullivan (T) 12hr	
Division/Group Supervisor:	Air Attack: Scott Brockman	

5. Resources Assigned:		** Resources Below in Bold are 12 Hour **					
Resource Identifier	ALS	LWD	Leader	Personnel	Request #	Hours	Reporting Location
DOZ PVT E-52 RIDGE			ANDUNGHAM, DARRELE	1	E-52	0700-1900	ICP
DOZ PVT E-53 DIAMOND			BRITTEN, JOHN	1	E-53	0700-1900	ICP
DOZ PVT E-54 THOMPSON			THOMPSON, SAM	2	E-54	0700-1900	ICP
DOZ PVT E-55 GILES EXC			GILES, DALTON	2	E-55	0700-1900	ICP
DOZ PVT E-181 UB DOZING			BOGGS, DYLAN	1	E-181	0700-1900	ICP
DOZ PVT E-186 OROVILLE			KELLY, MIKE	1	E-186	0700-1900	ICP
DOZ PVT E-187 PRODUMP			NORTON, TRACY	1	E-187	0700-1900	ICP
DOZ PVT E-188 PRODUMP			OWA, CALEB	2	E-188	0700-1900	ICP
DOZ PVT E-352 SUNRISE			CONN, KEITH	1	E-352	0700-1900	ICP
DOZ PVT E-355 M&S			ANDRADE, CARLOS	1	E-355	0700-1900	ICP
DOZ PVT E-357 DG BACKHOE			HEMDON, DOUG	1	E-357	0700-1900	ICP
W/T PVT E-69 HARRIS			JOHNSON, BRUCE	1	E-69	0700-1900	ICP
W/T PVT E-81 DOCS			VAIN, JOE	1	E-81	0700-1900	ICP
W/T PVT E-82 DOCS			WILSON, TIM	1	E-82	0700-1900	ICP
W/T PVT E-83 DIG IT			HEWITT, TERRY	1	E-83	0700-1900	ICP
W/T PVT E-84 DIG IT			JONES, KEN	1	E-84	0700-1900	ICP
W/T PVT E-85 RDL			LEAVERTON, RYAN	1	E-85	0700-1900	ICP
W/T PVT E-86 DARRAH			KAUNDART, DAVID	1	E-86	0700-1900	ICP

6. Work Assignments:
Identify and document fire suppression repair needs.
Implement fire suppression repair plan.

7. Special Instructions:

8. Communications								
Name	Ch	Function	Rx Freq	Rx Tone	Tx Freq	Tx Tone	Notes	
** See 205 **		COMMAND	**See 205 for appropriate command channel and tones.**					
CDF T29	7	TACTICAL	151.3475	192.8 (T16)	151.3475	192.8 (T16)	FIRE SUPPRESSION REPAIR	
CALCORD	13	MEDICAL	156.0750	156.7 (T6)	156.0750	156.7 (T6)	EMS COORDINATION	
CDF T24	14	AIR TO GROUND	151.3325	192.8 (T16)	151.3325	192.8 (T16)	INCIDENT WIDE	
AIR GUARD	16	EMERGENCY	168.6250		168.6250	110.9 (T1)	EMERGENCY USE	

9. Prepared by: Name: Greg Padilla	RESL	Signature:	Personnel Count: 21
ICS 204	Date/Time: 10/6/2020 2200		

ASSIGNMENT LIST (ICS 204 WF)

CONTROLLED UNCLASSIFIED
INFORMATION//BASIC

1. Incident Name: <p style="text-align: center; font-size: 1.2em;">Zogg</p>	2. Operational Period: Date From: 10/07/20 Date To: 10/08/20 Time From: 0700 Time To: 0700	3. Branch Division <p style="text-align: center; font-size: 1.5em;">FSR</p>
---	---	--

4. Operations Personnel: Page 2 of 3

Operations Section Chief: Chris Waters	Night Ops: Brian Mackwood
Branch Director: Ben Rowe / Shane Larson	Branch Safety: J. Barnhart / B.Price 12hr / P.Sullivan (T) 12hr
Division/Group Supervisor:	Air Attack: Scott Brockman

5. Resources Assigned:		** Resources Below in Bold are 12 Hour **					
Resource Identifier	ALS	LWD	Leader	Personnel	Request #	Hours	Reporting Location
W/T PVT E-87 DARRAH			CRETTON, BOB	1	E-87	0700-1900	ICP
W/T PVT E-90 MCGARR			MCGARR, DENNIS	1	E-90	0700-1900	ICP
W/T PVT E-91 RODGERS			AGUILAR, JEFF	1	E-91	0700-1900	ICP
W/T PVT E-94 VIEWLAND			DUNLAP, DON	1	E-94	0700-1900	ICP
W/T PVT E-99 CATTLELACK			KAUFNER, DOUG	1	E-99	0700-1900	ICP
W/T PVT E-100 CATTLELACK			HORN, RANDY	1	E-100	0700-1900	ICP
W/T PVT E-101 CATTLELACK			GUINN, KEN	1	E-101	0700-1900	ICP
MAS PVT E-262 SUNRISE			CONN, KEITH	1	E-262	0700-1900	ICP
MAS PVT E-264 MPI			JACKSON, ROB	1	E-264	0700-1900	ICP
EXC PVT E-402 UB DOZING			MESSICK, BRIAN	1	E-402	0700-1900	ICP
EXC PVT E-408 MADERS			MADER, AL	1	E-408	0700-1900	ICP
EXC PVT E-412 BENS			EDWARDS, JESSE	1	E-412	0700-1900	ICP
EXC PVT E-414 INGRAM			CONLEY, CHRIS	1	E-414	0700-1900	ICP
GRD PVT E-371 SUNRISE			WILLIAMS, JOHN	1	E-371	0700-1900	ICP
GRD PVT E-410 HUCKABY			STEINS, DAVID	1	E-410	0700-1900	ICP
SKS PVT E-406 STONEFLY			MICHAEL, PARENTI	1	E-406	0700-1900	ICP
HEQB STRIEFF O-34			STRIEFF, ROB	1	O-34	0700-1900	ICP
HEQB TALBOTT O-176			TALBOTT, BRIAN	1	O-176		ICP

6. Work Assignments:
Identify and document fire suppression repair needs.
Implement fire suppression repair plan.

7. Special Instructions:

8. Communications

Name	Ch	Function	Rx Freq	Rx Tone	Tx Freq	Tx Tone	Notes
** See 205 **		COMMAND	**See 205 for appropriate command channel and tones.**				
CDF T29	7	TACTICAL	151.3475	192.8 (T16)	151.3475	192.8 (T16)	FIRE SUPPRESSION REPAIR
CALCORD	13	MEDICAL	156.0750	156.7 (T6)	156.0750	156.7 (T6)	EMS COORDINATION
CDF T24	14	AIR TO GROUND	151.3325	192.8 (T16)	151.3325	192.8 (T16)	INCIDENT WIDE
AIR GUARD	16	EMERGENCY	168.6250		168.6250	110.9 (T1)	EMERGENCY USE

9. Prepared by: Name: Greg Padilla RESL
Signature:
ICS 204 Date/Time: 10/6/2020 2200 Personnel Count: 18

AIR OPERATIONS SUMMARY ICS-220

Incident Name and Incident Number: **ZOGG CASHU 009978**
 Sunrise: 7:14 Startup: 7:44 Cutoff: 1809 Sunset: 1839

General Remarks, Safety Notes, Hazards, Air Operations Special Equipment, etc.
TRACK ALL DIPSITE LOCATIONS / NUMBER OF DIPS / GALLONS TAKEN.

TRACK ALL DROP LOCATIONS / NUMBER OF DROPS / GALLONS DROPPED

ALL GPS DATA TO BE COLLECTED IN DEGREES, MINUTES, DECIMAL MINUTES, FORMAT.

*AVOID Aerial Application of Retardant / Foam / Agent within 300' of Waterways, Bodies of Water, etc.
 If Retardant / Foam / Agent is Dropped Within These Areas Immediately Notify the AOB and Provide the Following Information: Lat / Long, Estimated Number of Gallons and a Map Detailing The Area.
 Sky Ranch Helibase - 7400 State Hwy 273 - 5 Ton Weight Limit on Bridge off Hwy 273*

Time Prepared	Date Prepared	Prepared By
1900	Tuesday, October 6, 2020	Brad Idol
Shutdown	Operational Period - Date	Operational Period - Time
1909	Wednesday, October 7, 2020	0700-0700
Helibase Information	TFR Information	Rescue Ship Information
Name: Sky Ranch	Request # A-57	Name: Day
Latitude: 40 29.966	Radius: NM	Phone: C902
Longitude: 122 22.753	Altitude: MSL	Comm Plan: UH-1H
Name: _____	Centerpoint: Lat	Make/Model: UH-60
Latitude: _____	NOTAMS: 0/3421	Location: Sky Ranch HB
Longitude: _____	Frequency: 127.0250	Request Procedure for These Aircraft: _____
(use page 2 if needed)	http://trf.faa.gov/trf2/list.html	Command Freq to Helibase: _____
Position	Name	Phone
AOBD	Mike Deacon	(530)708-2716
ASGS	Brad Idol	(805)338-4715
HEBM	Scott Brockman	RAAB
ATGS	Chris Wilson	530-448-2408
HLCO		
HLCO		

Frequencies	RX	Tone	TX	Tone	AM / FM	Position	Name	Phone	Trainee Name	Phone
AIR TACTICS	166.9375		166.9375		FM	AOBD	Mike Deacon	(530)708-2716	Phil Michael	(916)221-2071
AIR / Air Rotary Wing	127.0250		127.0250		AM	ASGS	Brad Idol	(805)338-4715	Chris Clowar	(760)419-7926
AIR / Air - Briefing	133.6750		133.6750		AM	HEBM	Scott Brockman	RAAB		
AIR / GROUND - Command	151.3325	192.8	151.3325	192.8	FM	ATGS	Chris Wilson	530-448-2408		
AIR / GROUND - Tactical					FM	HLCO				
COMMAND			see comm plan		FM	HLCO				
TOLC	123.0250		123.0250		AM					
DECK	163.1000		163.1000		FM					
CALCORD - MEDICAL	156.0750	156.7 (6)	156.0750	156.7 (6)	FM					
AIRGUARD - Emergency Only	168.6250		168.6250	110.9 (1)	FM					

HELICOPTERS (Use page 2 if Needed)

HELICOPTERS (Use page 2 if Needed)

FAA #	Type	Make/Model	Helibase	Avail	Start	Remarks	FAA #	Type	Make/Model	Helibase	Avail	Start	Remarks
MGM	I	KMAX	Sky Ranch	700	800	LI Bucket							
35S	I	S-64	Sky Ranch	700	800	Tank							
C902	II	UH1H	Sky Ranch	700	800	Rescue							
CNU	II	Bell212	Sky Ranch	700	800	LL Bucket PAX							
7XL	III	AS350 B3	Sky Ranch	700	800	HCCO							
FJPL	III	B206L3	Sky Ranch	700	800	HCCO Recon, JR							

FIXED WING (Use Page 2 if Needed)

FIXED WING (Use Page 2 if Needed)

FAA #	Type	Make/Model	Base	Avail	Start	Remarks	FAA #	Type	Make/Model	Base	Avail	Start	Remarks

ICS 205 - INCIDENT RADIO COMMUNICATIONS PLAN

1. Incident Name: Zogg Incident Channels		2. Date/Time Prepared Date: 10/06/2020 Time: 1930		3. Operational Period: Date From: 10/07/20 Time From: 0700 Date To: 10/08/20 Time To: 0700				
4. Communications								
Ch#	Function	Name	Assigned To	Rx Freq	Rx Tone	Tx Freq	Tx Tone	Notes
1	COMMAND	NIFC C99	INCIDENT WIDE	173.9875	141.3 (T13)	170.7625	141.3 (T13)	BULLY CHOOP LOOKOUT
2	COMMAND	NIFC C100	INCIDENT WIDE	170.1375	141.3 (T13)	165.5750	141.3 (T13)	SOUTH FORK LOOKOUT
3	COMMAND	NIFC C101	INCIDENT WIDE	173.7000	141.3 (T13)	165.6250	141.3 (T13)	PATTYMOCUS LOOKOUT
4								
5	TACTICAL	CDF T27	BRANCH I / II / V DIV A / C / E / F	159.3075	192.8 (T16)	159.3075	192.8 (T16)	DIV A / C / E / F WILL BE IDENTIFIED AS DIV ALPHA
6	TACTICAL	CDF T28	BRANCH I / II / V DIV H / M / P / Y	151.1825	192.8 (T16)	151.1825	192.8 (T16)	DIV H / M / P / Y WILL BE IDENTIFIED AS DIV YANKEE
7	TACTICAL	CDF T29	FIRE SUPPRESSION REPAIR	151.3475	192.8 (T16)	151.3475	192.8 (T16)	FIRE SUPPRESSION REPAIR
8	TACTICAL	CDF T30	WEST CONT. BRANCH	151.3925	192.8 (T16)	151.3925	192.8 (T16)	WEST CONTINGENCY BRANCH
9								
10								
11								
12								
13	MEDICAL	CALCORD	INCIDENT WIDE	156.0750	156.7 (T6)	156.0750	156.7 (T6)	EMS COORDINATION
14	AIR TO GROUND	CDF T24	INCIDENT WIDE	151.3325	192.8 (T16)	151.3325	192.8 (T16)	INCIDENT WIDE
15								
16	EMERGENCY	AIR GUARD	INCIDENT WIDE	168.6250		168.6250	110.9 (T1)	EMERGENCY USE
17								
18								
19								
20	EMERGENCY	AIR GUARD	INCIDENT WIDE	168.6250		168.6250	110.9 (T1)	EMERGENCY USE
5. Special Instructions								
6. Prepared by (Communications Unit Leader): Name:				Signature:				
ICS 205 - CONTROLLED UNCLASSIFIED INFORMATION/BASIC				Date/Time: 10/06/20 1930				

ATTENTION:

All Line orders MUST be submitted through Zogg Communications, on Command or by phone at (559) 513-7251

Line orders requested after 1900 will be delivered the following day

MEDICAL PLAN (ICS 206)

1. Incident Name: Zogg **2. Operational Period:** Date From: 10/7/20 Date To: 10/8/20
 Time From: 0700 Time To: 0700

3. Medical Aid Stations:

Name	Location	Contact Number/Freq	Paramedics
Cal Mat (Treatment and Supply)	Anderson Fairgrounds	408-887-0744	Yes
MERT (Treatment and Supply)	Anderson Fairgrounds	530-351-3085	Yes

4. Transportation (indicate air or ground):

Ambulance Service	Location	Contact Number	Level of Service
Medic 117	DP-2	Zogg Communications	ALS
Cal Fire C-902 (Day Hoist)	Sky Ranch Helibase	Zogg Communications	BLS
Guard 821 (24HR Hoist)	Redding Airport	Redding ECC	ALS
AMR	4451 Caterpillar Rd #1.Redding, CA 96003	Redding ECC	ALS
Mercy Diginty	2175 Rosaline Ave. Redding, CA 96001	Redding ECC	ALS
Reach Air	1524 East St. Redding, CA 96001	Redding ECC	ALS
PHI Air	5900 Old Oregon Trail. Redding, CA 96002	Redding ECC	ALS
CHP 14 & 18 (Hoist)	2651 Gold St. Redding, CA 96001	Redding ECC	ALS

5. Hospitals:

Hospital Name	Address, Lat & Long Helipad	Contact Number(s)/ Frequency	Travel Time		Trauma Center	Burn Center	Helipad
			Air	Ground			
Shasta Regional Medical Center	1100 Butte St. Redding, CA 9600 140° 35.10' N, 122° 23.28' W	(530) 244-5400	10 Min	30 Min		<input type="checkbox"/>	Type I / II
Mercy Medical Center	2175 Rosaline Ave. Redding, CA 96001 40° 34.33' N, 122° 23.80' W	(530) 225-7201	10 Min	30 Min	Level 2	<input type="checkbox"/>	Type II
Enloe Medical Center	1531 Esplanade. Chico, CA 95926 39° 44.53' N, 121° 50.95' W	(530) 332-7300	25 Min	90 Min	Level 2	<input type="checkbox"/>	Type II
UC Davis Medical Center	2315 Stockton Blvd. Sacramento, CA 95817 38° 33.28' N, 121° 27.35' W	(916) 734-2011	1.25 HR	3.5 HR	Level 1	<input checked="" type="checkbox"/>	Type II

6. Special Medical Emergency Procedures

Line Emergency
 Crew Supervisor will contact Division Supervisor with patient complaint/condition and location.
 - Division Group Supervisor Contacts:
 1. Closest EMS resource
 2. Communications Unit
 - Communications Unit Contacts:
 1. Ground or Air ambulance as requested.
 2. Operations
 3. Safety
 4. Medical Unit
 - Division Supervisor or designee will serve as point of contact and run medical emergency on assigned channel.
 1. A pre-assigned tactical frequency (i.e. CALCORD) should be used for IWT and only for duration of the emergency.
 - Communications Unit will clear the Command channel for emergency traffic as needed for duration of the need.


Camp Emergency
 Contact Medical Unit with patient complaint/condition and location. Medical staff will respond to stabilize the patient.
 - Medical Unit contacts
 1. Communications
 2. Safety
 3. Logistics
 4. Operations
 5. Crew Supervisor
 6. Comp/Claims


Injury Reporting Procedures

Nature of Injury: _____
 Location of Patient: _____
 Point of Contact: _____
 Transportation Requested by: Air _____ Ground _____
 Point of Pick-Up: _____
 Lat: _____ Long: _____
 Patient Unit ID: _____
 Is an EMT with Patient: Yes _____ No _____
 Age: _____ Sex: Male _____ Female _____

All Emergencies - Secure the area and identified witnesses for later investigation. Keep accurate log of events.

Check box if aviation assets are utilized for rescue. If assets are used, coordinate with Air Operations.

7. Prepared by (Medical Unit Leader): Justin VanderHulst **Signature:** 

8. Approved by (Safety Officer): Chad Thompson **Signature:** 



DEMOBILIZATION PLAN

Zogg Fire
CA-SHU-009978



DEMOB PROCEDURES

- Due to COVID-19, every effort will be made to ensure the demobilization procedures will limit face to face contact. Please follow the following plan:
- Check the demob list daily. You can find the demob list posted around camp or by utilizing the QR code on your IAP. Please report to demob only at your scheduled time.
- Wear a facial covering and maintain proper social distancing guidelines throughout the demob process.
- The Demob Unit will provide you with an ICS-221 check-out form.
- For the following Units, Demob personnel will make radio contact to ensure you are clear for demobilization:
 - Supply Unit
 - Communications Unit
 - Accomodations Unit
- For the following units, you will report in person to complete your check-out:
 - Time Unit
 - Documentation Unit
 - Training Specialist (If applicable)
 - Ground Support Unit
- Please ensure only essential personnel (Strike Team Leaders, Crew Boss', one person per single resource. etc) are attending the in person demob.
- Finally, return your completed ICS 221 to the Demob Unit and you will be advised of your status (released home, reassigned, etc.)

Matt Brady (530) 513-2301

Demobilization Unit Leader, CALFIRE Incident Management Team 2

Fire Rehab Checklist

Fire Name _____ Form Preparer _____

Division _____ Date Prepared _____

Work Needed

Location
(T./R./S.)

Fence/Gate Repair _____

Waterbars _____

Road Repair _____

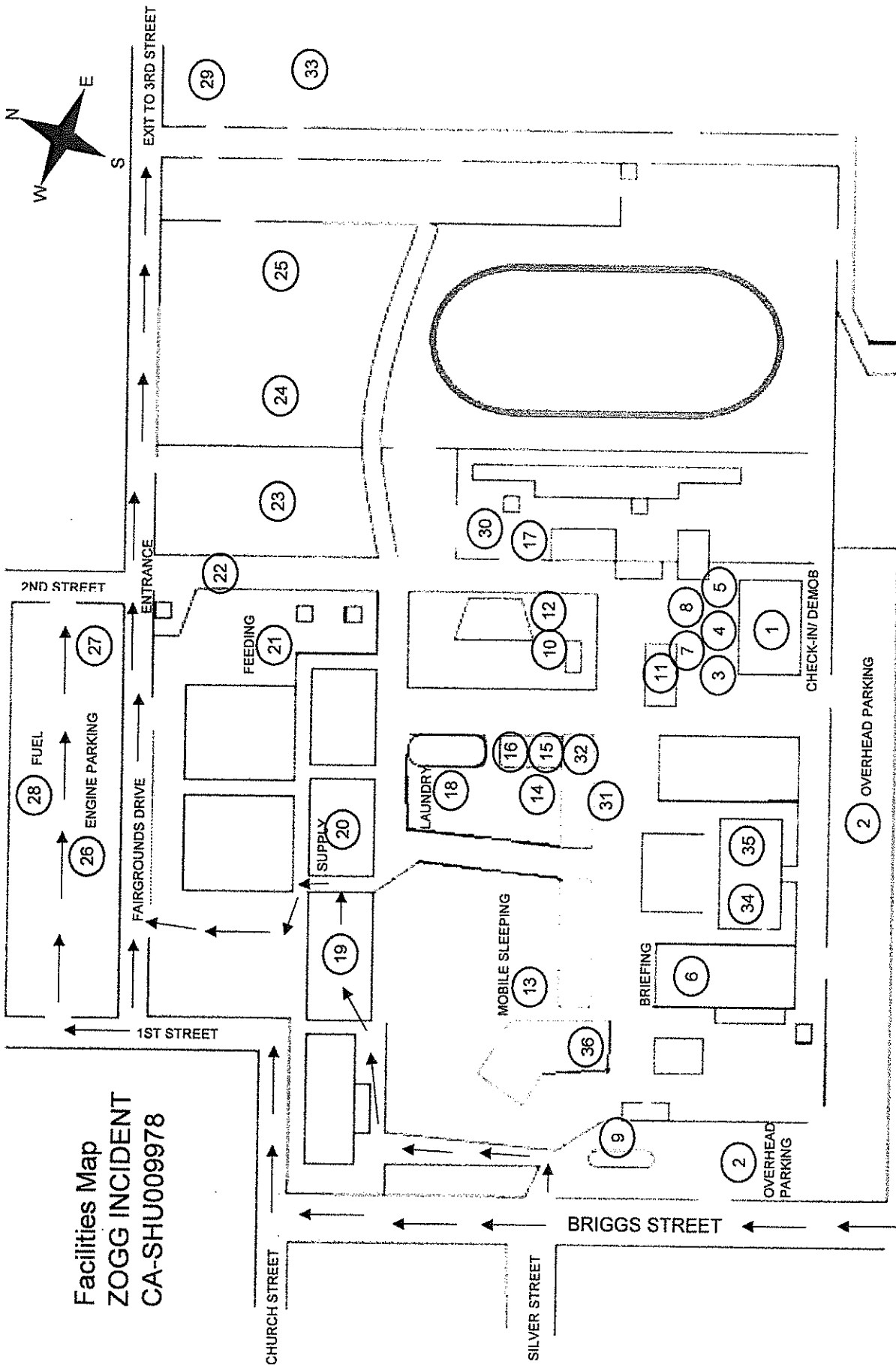
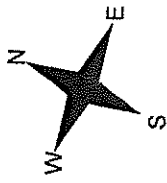
Watercourse Cleanout _____

Culvert Cleanout and Repair _____

Trash Pickup _____

Other _____

NOTE: List type of material/equipment/personnel needed (e.g., fencing materials, tools, dozer, backhoe, stakeside, handcrew, etc.)



**Facilities Map
ZOGG INCIDENT
CA-SHU009978**

- | | | | | | |
|-----------------------------|----------------------------|---------------------|---------------------------|-------------------------|----------------------|
| 1. Check-In/ Finance/ Plans | 7. Communications | 13. Mobile Sleepers | 19. Ground Support | 25. CDCR Parking | 31. OES |
| 2. Overhead Parking | 8. IC | 14. Showers | 20. Supply | 26. Engine Parking | 32. Information |
| 3. Liaison/Safety | 9. PIO | 15. Ordering | 21. Kitchen | 27. Lunches/ Water/ Ice | 33. CNG Parking |
| 4. GIS | 10. Radio Repairs/ Cloning | 16. Medical Unit | 22. Temperature Screening | 28. Fuel | 34. DINS |
| 5. Clerical | 11. Accommodations | 17. Logistics | 23. CalIMAT/ MET | 29. CNG | 35. Relaxation Room |
| 6. Briefing | 12. Pre Ops | 18. Laundry | 24. CDCR | 30. Facilities | 36. Planning Meeting |

