

# INCIDENT ACTION PLAN

# DIXIE INCIDENT

CA-BTU-009205  
WEST ZONE

Friday



## OPERATIONAL PERIOD

7/23/2021 0700

to


7/24/2021 0700



## INCIDENT OBJECTIVES (ICS 202)

<b>1. Incident Name:</b>  <p style="text-align: center;"><b>DIXIE</b></p>	<b>2. Operational Period:</b> Date From:      7/23/2021      Date To:      7/24/2021 Time From:                      0700                      Time To:                      0700																				
<b>3. Objective(s):</b> <u><b>Management Objectives</b></u> <ul style="list-style-type: none"> <li>- Utilize the risk management process to identify and mitigate hazards to protect firefighters and the public. Emphasize strategies and tactics that have the highest probability of success and the least exposure to firefighters and the public</li> <li>- Develop strategies to protect life, property, communities, businesses and infrastructure. Employ tactics that fulfill these strategies while being mindful of the necessity for contingency and emergency plans. Ensure strategies account for incident priorities, applying resources to those with the highest consequences first.</li> <li>- Follow COVID-19, CDC and established local, state and federal guidance to limit virus spread within the incident and surrounding communities near the fire area.</li> <li>- Provide timely and continuous incident information to affected agency partners, cooperators, California Team 2 as well as the public</li> <li>- Maintain fiscal accountability and keep costs commensurate with values at risk.</li> </ul>																					
<u><b>Control Objectives</b></u> <ul style="list-style-type: none"> <li>- Keep the fire north of fire perimeter and Highway 162</li> <li>- Keep the fire south of Highway 36 and Highway 89</li> <li>- Keep the fire east of Highway 32</li> <li>- Keep the fire west of Highway 89 and Highway 70</li> </ul>																					
<b>General Situational Awareness:</b> <ul style="list-style-type: none"> <li>- Utilize IRPG checklists to manage risk.</li> <li>- Ensure Lookouts are established, Escape Routes and Safety Zones are clearly identified.</li> <li>- Ensure effective communications are occurring by giving clear instructions and asking clarifying questions.</li> </ul>																					
<b>5. Site Safety Plan Required?</b> Yes <input type="checkbox"/> No																					
<b>Approved Site Safety Plan(s) Located at:</b>																					
<b>6. Incident Action Plan</b> <table style="width: 100%; border: none;"> <tr> <td><input checked="" type="checkbox"/> ICS 203</td> <td><input type="checkbox"/> ICS 215A</td> <td><input type="checkbox"/> ICS 205 A</td> <td><input type="checkbox"/></td> </tr> <tr> <td><input checked="" type="checkbox"/> ICS 204</td> <td><input checked="" type="checkbox"/> ICS 220</td> <td><input checked="" type="checkbox"/> Training Message</td> <td><input type="checkbox"/></td> </tr> <tr> <td><input checked="" type="checkbox"/> ICS 205</td> <td><input checked="" type="checkbox"/> Facility Maps</td> <td><input type="checkbox"/> Travel Map</td> <td><input type="checkbox"/></td> </tr> <tr> <td><input checked="" type="checkbox"/> ICS 206</td> <td><input checked="" type="checkbox"/> Weather Forecast</td> <td><input type="checkbox"/> Demob Plan</td> <td><input type="checkbox"/> County Health Message</td> </tr> <tr> <td><input checked="" type="checkbox"/> ICS 208</td> <td><input checked="" type="checkbox"/> Fire Behavior</td> <td><input checked="" type="checkbox"/> Finance Message</td> <td><input checked="" type="checkbox"/> ICS 214</td> </tr> </table>		<input checked="" type="checkbox"/> ICS 203	<input type="checkbox"/> ICS 215A	<input type="checkbox"/> ICS 205 A	<input type="checkbox"/>	<input checked="" type="checkbox"/> ICS 204	<input checked="" type="checkbox"/> ICS 220	<input checked="" type="checkbox"/> Training Message	<input type="checkbox"/>	<input checked="" type="checkbox"/> ICS 205	<input checked="" type="checkbox"/> Facility Maps	<input type="checkbox"/> Travel Map	<input type="checkbox"/>	<input checked="" type="checkbox"/> ICS 206	<input checked="" type="checkbox"/> Weather Forecast	<input type="checkbox"/> Demob Plan	<input type="checkbox"/> County Health Message	<input checked="" type="checkbox"/> ICS 208	<input checked="" type="checkbox"/> Fire Behavior	<input checked="" type="checkbox"/> Finance Message	<input checked="" type="checkbox"/> ICS 214
<input checked="" type="checkbox"/> ICS 203	<input type="checkbox"/> ICS 215A	<input type="checkbox"/> ICS 205 A	<input type="checkbox"/>																		
<input checked="" type="checkbox"/> ICS 204	<input checked="" type="checkbox"/> ICS 220	<input checked="" type="checkbox"/> Training Message	<input type="checkbox"/>																		
<input checked="" type="checkbox"/> ICS 205	<input checked="" type="checkbox"/> Facility Maps	<input type="checkbox"/> Travel Map	<input type="checkbox"/>																		
<input checked="" type="checkbox"/> ICS 206	<input checked="" type="checkbox"/> Weather Forecast	<input type="checkbox"/> Demob Plan	<input type="checkbox"/> County Health Message																		
<input checked="" type="checkbox"/> ICS 208	<input checked="" type="checkbox"/> Fire Behavior	<input checked="" type="checkbox"/> Finance Message	<input checked="" type="checkbox"/> ICS 214																		
<b>7. Prepared By:</b> C. Reneau	Position/Title: PSC	Signature: <u>Chris Reneau</u>																			
<b>8. Approved by Incident Commander:</b>	G. Huang	Signature: <u>George Huang</u>																			
<b>ICS 202</b>																					

## ORGANIZATION ASSIGNMENT LIST (ICS 203)

<b>1. Incident Name:</b> DIXIE		<b>2. Operational Period: Date From:</b> 7/23/2021 Time From: 0700		<b>Date To:</b> 7/24/2021 Time To: 0700	
<b>3. Incident Commander(s) and Command Staff:</b>			<b>7. Operation Section:</b>		
IC/UC's	N. Truax, S. Prather		Operations	M. Fields	
Deputy	G. Huang, L. Kendall (T), C. Waters (T)		Deputy Operations	M. Wink, T. Brownell	
Safety Officer	D. Lange, J. Winnen (T)		Night Ops	J. Campbell	
Information Officer	E. Smith, A. Vansciver (T) C. Bruno (T)		Staging Area	Silver Dollar	B. Riley
Liaison Officer	B. Smith, B. Gunn, C. Parent, N. Armstrong (T), T. Crawford, J. Powell (T)		<b>Branch</b>	<b>I</b>	<b>B. Farrell</b>
<b>4. Agency/Organization Representatives:</b>			Division/Group	A	D. Hight
Agency/Organization	Name		Division/Group	B	S. Pindell, Z. Main (T)
Plumas County S.O	C. Wingfield		Division/Group	C	R. Kinyon
Butte County S.O	S. Collins		Division/Group	Railroad	L. Carrio
PG&E	D. Hawks		Division/Group	HWY 70	J. White
Cal Trans	J. Dixon		<b>Branch</b>	<b>V</b>	<b>C. Costa, B. Vance</b>
SPI	D. Quigley		Division/Group	H	D. Jones, J. Hagan (T)
CDCR	B. Lewis		Division/Group	J	A. Stornetta, (Dep)M. Conaty
CCC	A. Anderson		Division/Group		
CAL EMSA	B. Gates		Division/Group		
Union Pacific RR	J. Rhea		Division/Group		
CAL OES	D. Titus		<b>Branch</b>	<b>X</b>	<b>S. Norman, (Dep) S. Jerry</b>
RESOURCE ADVISOR	M. Padilla		Division/Group	L	J. Edson , (Dep) N. Hale
Air National Guard	C. Henson		Division/Group	M	C. Aragon
BNSF	J. Piper		Division/Group	Lake Almanor	T. Horton
CHP	E. Egide		Division/Group	West Cont.	D. Gee (12)
			Division/Group	North Cont.	J. Magnus, T. Gabriel (T)
			<b>Branch</b>		
			Division/Group		
<b>5. Planning Section:</b>			Division/Group		
Chief	C. Carrerra / C. Burch		Division/Group		
Deputy	C. Reneau		Division/Group		
Resource Unit	J. Weber, B. Corey, R. Villarino (T) D. Mattos (T), D. Collins (T)		Division/Group		
Situation Unit	M. Thau, R. Broomfield, J. Gaddie (T)		<b>Branch</b>		
Documentation Unit	R. Frymire		Division/Group		
Demobilization Unit	C. Borello		Division/Group		
GISS	N. Meyer		Division/Group		
FBAN			Division/Group		
IMET	J. Ruthford		Staging Area		
Training Tech Spec	E. Gonzales, S. Galvez		<b>Air Operations Branch</b>		<b>Director:</b> M. Hill
Crew Tech Spec	S. Diaz, B. Sheffield		Deputy Air Operations		T. Smith
			Air Support Group Supervisor		P. York
			Air Tactical Group Supervisor		
<b>6. Logistics Section</b>			<b>8. Finance/Administration Section:</b>		
Chief	J. Morris, A. Long J. Guerra (T)		Helibase Manager		C. Cortright
Supply Unit	J. Tompkins		<b>Chief</b> J. Franklin, S. Cain		
Facilities Unit	N. Poe, K. Pope (T)		Time Unit S. Thompson, A. Dasilva		
Ground Support Unit	P. Mock		Procurement Unit T. Meyers		
Communications Unit	T. Webb		Comp/Claims Unit A. Hagerman		
Medical Unit	J. Stanley		Cost Unit S. Vasquez		
Accommodations	M. Toche				
<b>Prepared By: Name:</b> C. Reneau		<b>Position/Title:</b> PSC		<b>Signature:</b> 	
<b>ICS 203</b>		<b>Date/Time:</b> 7/22/2021 2300 hours		<b>NIMS IAP</b>	



# FIRE WEATHER FORECAST

FORECAST NO. 7

NAME OF FIRE: Dixie Fire – West Zone

PREDICTION FOR: Friday July 23, 2021

UNIT: Butte Unit

TIME AND DATE

SIGNED: Julia E. Ruthford

FORECAST ISSUED: 2000 Thursday 7/22/21

Julia Ruthford  
Incident Meteorologist

---

**WEATHER DISCUSSION:** Upper level ridging building into the area from the Great Basin will bring hotter and drier conditions to the fire area for Fri and Sat. Overnight humidity recoveries will be minimal, especially along mid and higher elevation areas with strong thermal belt effects. Continued unstable conditions will develop in the afternoons with very low minimum RHs falling into the upper single digits. SW winds though slightly lighter than previous days will still bring breezy conditions Fri and Sat afternoon and evening. NE overnight through mid-morning down canyon winds will be enhanced by a thermal low forming in the Sacramento Valley due to the very hot valley conditions.

---

**FRIDAY:**

**WEATHER:** Hot, sunny, very dry and unstable in the afternoon.

**MAXIMUM TEMPERATURE:** Highs upper 90s 2000-3000 ft valleys to upper 70s 6000-7000 ft ridges.

**MINIMUM RELATIVE HUMIDITY:** 5-8%...driest early morning along higher ridges and in valleys in the afternoon.

**20 FOOT WINDS:**

**Feather River Valley Corridor** - NE down-canyon winds 10-15 mph with localized gusts 25 mph early diminishing between 0900 & 1000. Up-slope SE and up-canyon SW winds 4-8 mph developing late morning then becoming predominately S to SW and increasing to 8-12 mph with gusts to 20 mph in the afternoon.

**W & NW Portions of the Fire** – Lighter NE winds early becoming up-slope 3-5 mph mid-morning. S to SW winds 8-11 mph developing late morning with afternoon gusts 15-20 mph along exposed ridges.

**NE Portions of the Fire** – Deeper local tributary valleys from the Belden area NE will follow their own daily patterns with up-slope winds developing mid to late morning and increasing to 5 to 7 mph in the afternoon with gusts up to 15 mph. This area will continue to see swirling & battling winds in many areas...especially near drainage intersections. Along Butt Valley Reservoir SE winds will increase to 10 to 15 mph in the afternoon.

**STABILITY:** Valley inversions lifting around 1100 S & W portions of the fire around 1400 further N & E. Higher ridges will likely remain clear of the smoky inversion. Unstable conditions developing throughout in the afternoon.

**CHANCE OF RAIN:** 0%      **LAL:** 1      **SMOKE TRANSPORT WIND:** SW 15-20 mph in the afternoon.

---

**FRIDAY NIGHT:**

**WEATHER:** Clear and locally windy.

**MINIMUM TEMPERATURE:** Lows in the upper 60s to low 70s.

**MAXIMUM RELATIVE HUMIDITY:** Minimal recoveries in in the mid to upper teens and falling into the upper single digits along higher ridges during the early morning hours.

**20 FOOT WINDS:** SW winds around 10 mph in the evening, diminishing around 2000. In the Feather River Corridor winds becoming NE around 2200 and increasing to around 15-20 mph around 0100 with localized gusts 25 to 30 mph. In Branch X S to SE down-slope and down-valley winds 5-7 mph with gusts 10 to 12 mph developing after sunset.

**STABILITY:** Smoke pooling in valley inversions and moving down the Feather River Valley.

**CHANCE OF RAIN:** 0%      **LAL:** 1      **SMOKE TRANSPORT WIND:** SW 10 to 15 mph in the evening becoming NE down valley after midnight.

---

**SATURDAY:** Hotter and continued dry. Unstable in the afternoon. Highs around 100 in 2000-3000 ft valley and in the lower 80s along 6000-7000 ft ridges. Min RHs 6 to 10%. Lows in the upper 60s to low 70s with RH recoveries in the mid-teens. SW winds 8-12 mph with gusts to 20 mph in the afternoons and NE down canyon winds 15-20 mph at night locally gusting up to 30 mph.

---

**OUTLOOK FOR SUNDAY THROUGH WEDNESDAY:** The fringes of mid-level monsoonal moisture will begin approaching the area Sun afternoon and evening bringing the potential for enhanced pyro-cumulus development above the column. Additional moisture will move in from the southeast Mon through Wed bringing increasing thunderstorm potential into the area.

# FIRE BEHAVIOR FORECAST

<b>FORECAST NUMBER:</b> 3	<b>TYPE OF FIRE:</b> Wild Fire
<b>FIRE NAME:</b> Dixie	<b>OPERATIONAL PERIOD:</b> July 23, 2021 24hr
<b>DATE ISSUED:</b> 7/22/21	<b>TIME ISSUED:</b> 2000
<b>UNIT:</b> CA-BTU	<b>SIGNED:</b> _____ <b>Typed/printed:</b> Dennis Burns/s/David Duran(t)/s/

## INPUTS

### WEATHER SUMMARY: Continued Hot and Dry

**Temps:** Day Mid 80's-90' Night 60's

**RH:** Day 9-13% Night 20-25%

**Winds:** Day Ridges SW 14-18 gusts to 25mph Night Ridges Becoming NE 10-15mph

## OUTPUTS

### FIRE BEHAVIOR

**GENERAL:** Main fire progression will continue to the north and east and be mainly fuels driven. Were wind and slope align expect the potential for extreme fire behavior to include sustained crown runs and long range spotting (1mile+). In general spotting will be less than ¼ mile and from rollout. Areas of the fire that remain under the smoke will see diminished fire activity, these area will be mainly on the north and east sides and in drainage bottoms. Watch for fire whirl development at intersecting drainages and on the lee side of any large column.

The fire will remain active at night along ridge tops and in canyon bottoms that align with the down canyon winds.

All fuels are available to burn and the Probability of Ignition will be 80-90%

### SPECIFIC:

#### West Zone:

**Branch I:** Expect mainly backing fire along the HWY 70 corridor. There remains a potential for the fire to make down canyon runs at night when the wind reverses. Keep a heads up for fire whirl development. Smoke settling in at night will limit visibility.

**Branch V:** No forward fire progression expected on DIV F/M. DIV P/Q short range spotting will continue to be problematic but mainly short range. If the Branch remains under the smoke column, this will dampen fire behavior, potentially allowing opportunities for direct attack. If the smoke lifts out, expect a dramatic increase in fire activity and an increase in spotting distances.

**Branch X:** Most of the Branch will remain under the smoke. The fire is also out alignment with sparser fuels. All of these factors should diminish fire behavior. If the smoke does clear out, expect a dramatic increase in fire activity where wind and slope align.

#### East Zone:

**Branch XX:** The fire will most likely be compromising HWY 89 at the beginning of the shift if not expect it to do so early in the day. Expect rapid rates of spread and long range spotting. Structures along HWY 70 will be impact by flanking and backing fire. The new start has the potential to impact travel to much of the Branch.

**Branch XV:** Expect active flanking and head fire runs along the ridges above HWY 70. There is the potential for the fire to spot over the highway. The fire will continue to back and flank into Buck's Lake. If fire becomes established east of the lake expect wind aligned runs with rapid rates of spread to the east. Smoke should settle in at night and dampen fire behavior.

**Fly Fire:** Expect the fire to continue burning NE. The fire will exhibit extreme rates of spread when burning along aligned ridges. Spotting will be about a quarter mile and from rollout.

**AIR OPERATIONS:** Smoke will limit air operations the north and east sides of the fire and other areas until the smoke mixes out around 1100-1200hrs.

## SAFETY

- Make sure lookouts are posted in places where they can see potential spotting.
- Roll out and debris from burned areas will impact HWY 70 and Caribou Rd.
- Smoke impacts to powerlines, review powerline safety in the IRPG.

# ASSIGNMENT LIST (ICS 204 WF)

CONTROLLED UNCLASSIFIED  
INFORMATION/BASIC

<b>1. Incident Name:</b> <p style="text-align: center;"><b>DIXIE</b></p>	<b>2. Operational Period:</b> Date From: 07/23/21    Date To: 07/24/21 Time From: 0700    Time To: 0700	<b>3. Branch</b> <b>Division</b> <p style="text-align: center;"><b>I</b>                      <b>A</b></p> <p style="text-align: center;"><b>Page 1 of 1</b>              <b>Alpha</b></p>
---	---	---

<b>4. Operations Personnel:</b> Operations Section Chief: <b>M. Fields</b> Branch Director: <b>B. Farrell</b> Division/Group Supervisor: <b>D. Hight</b>	Night Ops: <b>J. Campbell</b> Branch Safety: <b>M. Stornetta (T)</b> Air Attack:
---	--

<b>5. Resources Assigned:</b>		<b>** Resources Below in Bold are 12 Hour **</b>					
Resource Identifier	ALS	LWD	Leader	Personnel	Request #	Hours	Reporting Location
STC 0803C			TURNER, DANIEL	18	E-30	0700-0700	DP 1
STC XSBC 1521C			MCCOY, JIM	15	E-288	0700-0700	DP 1
W/T STH 17			SOLAKIAN, NICHOLAS	2	E-20036	0700-0700	DP 1
<b>W/T PVT E-452</b>				<b>1</b>	<b>E-452</b>	<b>0700-1900</b>	<b>DP 1</b>

**6. Work Assignments:**  
 Fall hazard trees.  
 Improve and hold control lines.  
 Backhaul all trash, hose and water.  
 Mop up 300' or 100%.

**7. Special Instructions:**  
 Coordinate with Union Pacific for assistance with water train.

<b>8. Communications</b>							
Name	Ch	Function	Rx Freq	Rx Tone	Tx Freq	Tx Tone	Notes
NIFC C2	1	COMMAND	170.4500		168.1000	T2 - 123.0	BALD EAGLE TONE 2
CDF T28	6	TACTICAL	151.1825	T16 192.8	151.1825	T16 192.8	
CDF T18	14	A/G TAC	159.3450	T16 192.8	159.3450	T16 192.8	A/G TACTICAL
CALCORD	15	MEDICAL	156.0750N	T6 156.7	156.0750N	T6 156.7	
AIRGUARD	16	AIRGUARD	168.6250		168.6250	T1 110.9	

<b>9. Prepared by: Name:</b>	D. Mattos	RESL	Signature:
------------------------------	-----------	------	------------

<b>ICS 204</b>	Date/Time: 7/22/2021 2200	Personnel Count: 36
----------------	---------------------------	---------------------



# ASSIGNMENT LIST (ICS 204 WF)

CONTROLLED UNCLASSIFIED  
INFORMATION/BASIC

<b>1. Incident Name:</b> <p style="text-align: center; font-size: 1.2em;">DIXIE</p>	<b>2. Operational Period:</b> Date From: 07/23/21    Date To: 07/24/21 Time From: 0700    Time To: 0700	<b>3. Branch</b> <b>Division</b> <p style="text-align: center; font-size: 1.5em;">I                      B</p>
--	---	---

<b>4. Operations Personnel:</b>		<b>Page 1 of 1</b>	<b>Bravo</b>
Operations Section Chief: <b>M. Fields</b>	Night Ops: <b>J. Campbell</b>		
Branch Director: <b>B. Farrell</b>	Branch Safety: <b>M. Stornetta (T)</b>		
Division/Group Supervisor: <b>S. Pindell, Z. Main (T)</b>	Air Attack:		

5. Resources Assigned:		** Resources Below in Bold are 12 Hour **					
Resource Identifier	ALS	LWD	Leader	Personnel	Request #	Hours	Reporting Location
STC HUU 9120C			SILVERA, JUSTIN	17	E-365	0700-0700	DP 5
STG TUU 9413G			AVILA, RYAN A	33	C-14	0700-0700	DP 5
<b>CRW2 FRANCO 6</b>			<b>TOWNSEND, LEO</b>	20	<b>C-20016</b>	<b>0700-1900</b>	<b>DP 5</b>
<b>W/T PVT E-44</b>			<b>WHEELER</b>	2	<b>E-44</b>	<b>0700-1900</b>	<b>DP 5</b>
W/T PVT E-63			RANEY, MIKE	2	E-63	0700-0700	DP 5
W/T PVT E-264				2	E-264	0700-0700	DP 5
<b>FALM PVT O-335</b>			<b>HARRISON</b>	2	<b>O-335</b>	<b>0700-1900</b>	<b>DP 5</b>

**6. Work Assignments:**  
 Fall trees that will threaten control line.  
 Improve and hold control lines.  
 Mop up 300' in from control line.  
 Backhaul all trash, hose and water.  
 Mop up 300' or 100%.

**7. Special Instructions:**

8. Communications							
Name	Ch	Function	Rx Freq	Rx Tone	Tx Freq	Tx Tone	Notes
NIFC C2	1	COMMAND	170.4500		168.1000	T2 - 123.0	BALD EAGLE TONE 2
CDF T29	7	TACTICAL	151.3475	T16 192.8	151.3475	T16 192.8	
CDF T18	14	A/G TAC	159.3450	T16 192.8	159.3450	T16 192.8	A/G TACTICAL
CALCORD	15	MEDICAL	156.0750N	T6 156.7	156.0750N	T6 156.7	
AIRGUARD	16	AIRGUARD	168.6250		168.6250	T1 110.9	

<b>9. Prepared by: Name:</b>	D. Mattos	RESL	Signature:
<b>ICS 204</b>	Date/Time: 7/22/2021	2200	Personnel Count: 78



# ASSIGNMENT LIST (ICS 204 WF)

CONTROLLED UNCLASSIFIED  
INFORMATION//BASIC

<b>1. Incident Name:</b> <p style="text-align: center; font-size: 1.2em;">DIXIE</p>		<b>2. Operational Period:</b> Date From: 07/23/21    Date To: 07/24/21 Time From: 0700    Time To: 0700				<b>3. Branch</b> <p style="text-align: center; font-size: 1.5em;">I</p>		<b>Division</b> <p style="text-align: center; font-size: 1.5em;">C</p>		
<b>4. Operations Personnel:</b>						Page 1 of 1		Charlie		
Operations Section Chief: <b>M. Fields</b>				Night Ops: <b>J. Campbell</b>						
Branch Director: <b>B. Farrell</b>				Branch Safety: <b>M. Stornetta (T)</b>						
Division/Group Supervisor: <b>R. Kinyon</b>				Air Attack:						
<b>5. Resources Assigned:</b>		<b>** Resources Below in Bold are 12 Hour **</b>								
Resource Identifier	ALS	LWD	Leader	Personnel	Request #	Hours	Reporting Location			
STC MEU 9111C			MIKESELL, ALEX	18	E-33	0700-0700	DP 6			
STC TBD						0700-0700	DP 6			
STC TBD						0700-0700	DP 6			
STC TBD						0700-0700	DP 6			
STG LNU 9143G			WETTSTEIN, ROBERT	33	C-33	0700-0700	DP 6			
W/T OES 21			MENDEZ, PABLO	2	E-20103	0700-0700	DP 6			
<b>W/T PVT E-64</b>			<b>KOEHLER, RYAN</b>	1	<b>E-64</b>	<b>0700-1900</b>	<b>DP 6</b>			
<b>W/T PVT E-80</b>			<b>LUCE, JERRY</b>	2	<b>E-80</b>	<b>0700-1900</b>	<b>DP 6</b>			
W/T PVT E-111			ELLE	2	E-111	0700-0700	DP 6			
W/T PVT E-112			KEVIN	2	E-112	0700-0700	DP 6			
W/T PVT E-114			ZAY,STEVE	2	E-114	0700-0700	DP 6			
<b>W/T PVT E-115</b>			<b>BENSON, AL</b>	2	<b>E-115</b>	<b>0700-1900</b>	<b>DP 6</b>			
W/T PVT E-453			REHM, DANIEL	2	E-453	0700-0700	DP 6			
W/T PVT E-454			POTTER, IAN	2	E-454	0700-0700	DP 6			
W/T TPVT E-503			DANGELO, AMANDA	2	E-503	0700-0700	DP 6			
<b>FALM TBD</b>						<b>0700-1900</b>	<b>DP 6</b>			
<b>6. Work Assignments:</b> Mop up 300' or 100%. Backhaul all trash, hose and water.										
<b>7. Special Instructions:</b>										
<b>8. Communications</b>										
Name	Ch	Function	Rx Freq	Rx Tone	Tx Freq	Tx Tone	Notes			
NIFC C2	1	COMMAND	170.4500		168.1000	T2 - 123.0	BALD EAGLE TONE 2			
CDF T30	8	TACTICAL	151.3925	T16 192.8	151.3925	T16 192.8				
CDF T18	14	A/G TAC	159.3450	T16 192.8	159.3450	T16 192.8	AVG TACTICAL			
CALCORD	15	MEDICAL	156.0750N	T6 156.7	156.0750N	T6 156.7				
AIRGUARD	16	AIRGUARD	168.6250		168.6250	T1 110.9				
<b>9. Prepared by: Name:</b>		D. Mattos			RESL			Signature:		
<b>ICS 204</b>		Date/Time: 7/22/2021 2200			Personnel Count: 70					





## ASSIGNMENT LIST (ICS 204 WF)

CONTROLLED UNCLASSIFIED  
INFORMATION/BASIC

<b>1. Incident Name:</b> <div style="text-align: center; font-weight: bold;">DIXIE</div>	<b>2. Operational Period:</b> Date From: 07/23/21    Date To: 07/24/21 Time From: 0700        Time To: 0700	<b>3. Branch</b> <b>Group</b> <div style="text-align: center; font-size: 1.5em; font-weight: bold;">I                      HWY 70</div>
<b>4. Operations Personnel:</b>		Page 1 of 1

Operations Section Chief: <b>M. Fields</b>	Night Ops: <b>J. Campbell</b>
Branch Director: <b>B. Farrell</b>	Branch Safety: <b>M. Stornetta (T)</b>
Division/Group Supervisor: <b>J. White</b>	Air Attack:

5. Resources Assigned:		** Resources Below in Bold are 12 Hour **					
Resource Identifier	ALS	LWD	Leader	Personnel	Request #	Hours	Reporting Location
STA XOR 1421A	X		MCQUAID, WILLIAM T	21	E-417	0700-0700	DP 2
STA OES 1810A			LIPSON, MATT	21	E-416	0700-0700	DP 2
STA XSM 2276A	X		CARDOSI, STEVE	21	E-419	0700-0700	DP 2
STA OES 2801A	X		ABELSON, JOEL DAVID	22	E-413	0700-0700	DP 2

**6. Work Assignments:**  
 Scout out control lines.  
 Prepare Structure Defense Plan.  
 Prepare Structures for defensive actions.  
 Identify safety zones.

**7. Special Instructions:**

8. Communications							
Name	Ch	Function	Rx Freq	Rx Tone	Tx Freq	Tx Tone	Notes
NIFC C2	1	COMMAND	170.4500		168.1000	T2 - 123.0	BALD EAGLE TONE 2
CDF T28	6	TACTICAL	151.1825	T16 192.8	151.1825	T16 192.8	
CDF T18	14	A/G TAC	159.3450	T16 192.8	159.3450	T16 192.8	A/G TACTICAL
CALCORD	15	MEDICAL	156.0750N	T6 156.7	156.0750N	T6 156.7	
AIRGUARD	16	AIRGUARD	168.6250		168.6250	T1 110.9	

<b>9. Prepared by: Name:</b> D. Mattos	RESL	Signature:
<b>ICS 204</b>	Date/Time: 7/22/2021    2200	Personnel Count: 85

# ASSIGNMENT LIST (ICS 204 WF)


CONTROLLED UNCLASSIFIED  
INFORMATION//BASIC

<b>1. Incident Name:</b>		<b>2. Operational Period:</b>				<b>3. Branch</b>		<b>Division</b>	
<b>DIXIE</b>		Date From: 07/23/21		Date To: 07/24/21		<b>V</b>		<b>H</b>	
		Time From: 0700		Time To: 0700		Page 1 of 2		<b>Hotel</b>	
<b>4. Operations Personnel:</b>									
Operations Section Chief: <b>M. Fields</b>					Night Ops: <b>J. Campbell</b>				
Branch Director: <b>C. Costa, B. Vance</b>					Branch Safety: <b>S. Foreman / R. Roberts (T)</b>				
Division/Group Supervisor: <b>D. Jones, J. Hagan (T)</b>					Air Attack:				
<b>5. Resources Assigned:</b>			<b>** Resources Below in Bold are 12 Hour **</b>						
Resource Identifier	ALS	LWD	Leader	Personnel	Request #	Hours	Reporting Location		
STC LNU 9144C			MILLOSOVICH, STEVE	18	E-211	0700-0700	DP 50		
STC BEU 9461C			MILTON, NICHOLAS A	18	E-364	0700-0700	DP 50		
STC TBD						0700-0700	DP 50		
STC TBD						0700-0700	DP 50		
STG NEU 9234G			SAUER, CHRIS	33	C-34	0700-0700	DP 50		
STG TGU 9254G			MCGUIRE, JESSE	32	C-10	0700-0700	DP 50		
<b>CRW2 FIRESTORM 6</b>			<b>LOPEZ, GENE</b>	20	<b>C-20009</b>	<b>0700-1900</b>	<b>DP 50</b>		
DOZ LMU 2242			STEVENSON, NORM	2	E-35	0700-0700	DP 50		
DOZ SHU 2442			LYNCH, SEAN	2	E-16	0700-0700	DP 50		
DOZ AEU 2741			HUTCHINSON, R	2	E-19	0700-0700	DP 50		
DOZ AEU 2744			EMERSON, J	4	E-36	0700-0700	DP 50		
DOZ TBD						0700-0700	DP 50		
DOZ TBD						0700-0700	DP 50		
DOZ TBD						0700-0700	DP 50		
DOZ TBD						0700-0700	DP 50		
DOZ TBD						0700-0700	DP 50		
DOZ TBD						0700-0700	DP 50		
DOZ TBD						0700-0700	DP 50		
DOZ TBD						0700-0700	DP 50		
DOZ TBD						0700-0700	DP 50		
<b>6. Work Assignments:</b>									
Construct control lines as direct as possible.									
Prepare firing plan.									
Construct indirect line.									
Construct secondary control line.									
<b>7. Special Instructions:</b>									
<b>8. Communications</b>									
Name	Ch	Function	Rx Freq	Rx Tone	Tx Freq	Tx Tone	Notes		
NIFC C2	1	COMMAND	170.4500		168.1000	T2 - 123.0	BALD EAGLE TONE 2		
CDF T31	9	TACTICAL	159.3825	T16 192.8	159.3825	T16 192.8			
CDF T18	14	A/G TAC	159.3450	T16 192.8	159.3450	T16 192.8	A/G TACTICAL		
CALCORD	15	MEDICAL	156.0750N	T6 156.7	156.0750N	T6 156.7			
AIRGUARD	16	AIRGUARD	168.6250		168.6250	T1 110.9			
<b>9. Prepared by: Name:</b>									
D. Mattos				RESL					
Signature:									
<b>ICS 204</b>		Date/Time: 7/22/2021 2200				Personnel Count: 131			



# ASSIGNMENT LIST (ICS 204 WF)

CONTROLLED UNCLASSIFIED  
INFORMATION//BASIC

<b>1. Incident Name:</b>		<b>2. Operational Period:</b>				<b>3. Branch</b>		<b>Division</b>		
<b>DIXIE</b>		Date From: 07/23/21	Date To: 07/24/21			<b>V</b>		<b>H</b>		
		Time From: 0700	Time To: 0700			<b>Page 2 of 2</b>		<b>Hotel</b>		
<b>4. Operations Personnel:</b>										
Operations Section Chief: <b>M. Fields</b>					Night Ops: <b>J. Campbell</b>					
Branch Director: <b>C. Costa, B. Vance</b>					Branch Safety: <b>S. Foreman / R. Roberts (T)</b>					
Division/Group Supervisor: <b>D. Jones, J. Hagan (T)</b>					Air Attack:					
<b>5. Resources Assigned:</b>		<b>** Resources Below in Bold are 12 Hour **</b>								
Resource Identifier	ALS	LWD	Leader	Personnel	Request #	Hours	Reporting Location			
DOZ TBD						0700-0700	DP 50			
DOZ TBD						0700-0700	DP 50			
DOZ TBD						0700-0700	DP 50			
W/T LOO 4830			STANSBERRY, TOM	2	E-390	0700-0700	DP 50			
W/T PVT E-49			WHILMORE	2	E-49	0700-0700	DP 50			
<b>W/T PVT E-65</b>			<b>KOEHLER, RYAN</b>	2	<b>E-65</b>	<b>0700-1900</b>	<b>DP 50</b>			
W/T PVT E-298			SISSON, MICHEAL	2	E-298	0700-0700	DP 50			
W/T PVT E-507			KOLLENBORN, J	2	E-507	0700-0700	DP 50			
<b>MAS PVT E-314</b>				2	<b>E-314</b>	<b>0700-1900</b>	<b>DP 50</b>			
<b>MAS PVT E-316</b>				2	<b>E-316</b>	<b>0700-1900</b>	<b>DP 50</b>			
<b>MAS PVT E-20098</b>				2	<b>E-20098</b>	<b>0700-1900</b>	<b>DP 50</b>			
HEQB MATTSON			MATTSON, ERICK	1	O-20071	0700-0700	DP 50			
FEMP EMMERT			EMMERT, KYLE	1	O-239	0700-0700	DP 50			
FEMT HORG			HORG, JAMES	1	O-208	0700-0700	DP 50			
<b>6. Work Assignments:</b>										
Construct control lines as direct as possible.										
Prepare firing plan.										
Construct indirect line.										
Construct secondary control line.										
<b>7. Special Instructions:</b>										
<b>8. Communications</b>										
Name	Ch	Function	Rx Freq	Rx Tone	Tx Freq	Tx Tone	Notes			
NIFC C2	1	COMMAND	170.4500		168.1000	T2 - 123.0	BALD EAGLE TONE 2			
CDF T31	9	TACTICAL	159.3825	T16 192.8	159.3825	T16 192.8				
CDF T18	14	A/G TAC	159.3450	T16 192.8	159.3450	T16 192.8	A/G TACTICAL			
CALCORD	15	MEDICAL	156.0750N	T6 156.7	156.0750N	T6 156.7				
AIRGUARD	16	AIRGUARD	168.6250		168.6250	T1 110.9				
<b>9. Prepared by: Name:</b> D. Mattos										
					RESL					
					Signature: 					
<b>ICS 204</b>		Date/Time: 7/22/2021 2200			Personnel Count: 19					

# ASSIGNMENT LIST (ICS 204 WF)

CONTROLLED UNCLASSIFIED  
INFORMATION/BASIC

<b>1. Incident Name:</b> <p style="text-align: center; font-size: 1.2em;">DIXIE</p>		<b>2. Operational Period:</b> Date From: 07/23/21    Date To: 07/24/21 Time From: 0700    Time To: 0700				<b>3. Branch</b> <b>Division</b> <p style="text-align: center; font-size: 1.5em;">V                      J</p>	
<b>4. Operations Personnel:</b>						Page 1 of 3 <b>Juliet</b>	
Operations Section Chief: <b>M. Fields</b>				Night Ops: <b>J. Campbell</b>			
Branch Director: <b>C. Costa, B. Vance</b>				Branch Safety: <b>S. Foreman / R. Roberts (T)</b>			
Division/Group Supervisor: <b>A. Stornetta, (Dep)M. Conaty</b>				Air Attack:			
<b>5. Resources Assigned:</b>		<b>** Resources Below in Bold are 12 Hour **</b>					
Resource Identifier	ALS	LWD	Leader	Personnel	Request #	Hours	Reporting Location
STC BTU 9210C			WONG, WHITNEY B	17	E-68	0700-0700	DP 51
STC XNA 2200C			BECERRA, TY	18	E-87	0700-0700	DP 51
STC XRI 6074C			MAJCHRZAK, JAMES	18	E-435	0700-0700	DP 51
STC TBD						0700-0700	DP 51
STC TBD						0700-0700	DP 51
STC TBD						0700-0700	DP 51
STG MEU 9115G			HADRICH, K	32	C-12	0700-0700	DP 51
STG SKU 9261G			JOHNSON, JEREMY	33	C-11	0700-0700	DP 51
STG SLU 9349G			QUILLIN, WOLFGANG	33	C-15	0700-0700	DP 51
<b>CRW1 TRUCKEE IHC</b>			<b>BURGHARDT, SCOTT</b>	20	<b>C-20001</b>	<b>0700-1900</b>	<b>DP 51</b>
<b>CRW1 SALMON RIVER IHC</b>			<b>LOFDAHL, KELSEY</b>	20	<b>C-20021</b>	<b>0700-1900</b>	<b>DP 51</b>
STL LNU 9143L			MADOLE, BYRON	6	E-201	0700-0700	DP 51
STL LMU 9223L			MCKINNEY, TROY	4	E-198	0700-0700	DP 51
STL NEU 9237L			ENTZ, SHAWN	9	E-200	0700-0700	DP 51
STL BDU 9354L			BREESE, MIKE	9	E-202	0700-0700	DP 51
DOZ PVT E-41				2	E-41	0700-0700	DP 51
DOZ PVT E-20089			TRESSLER, ARTIE	2	E-20089	0700-0700	DP 51
<b>DOZ PVT E-20090</b>			<b>METZ, CARSON</b>	2	<b>E-20090</b>	<b>0700-1900</b>	<b>DP 51</b>
<b>6. Work Assignments:</b> Construct control lines as direct as possible. Prepare Structures for defensive actions. Plumb lines to support firing. Continue indirect line construction improvements Construct secondary control line. Identify and mop up spot fires.							
<b>7. Special Instructions:</b> If you need to make contact with any railroad personnel contact Deputy Operations for a contact number.							
<b>8. Communications</b>							
Name	Ch	Function	Rx Freq	Rx Tone	Tx Freq	Tx Tone	Notes
NIFC C2	1	COMMAND	170.4500		168.1000	T2 - 123.0	BALD EAGLE TONE 2
VTAC12	10	TACTICAL	154.4525	T6 156.7	154.4525	T6 156.7	
CDF T18	14	A/G TAC	159.3450	T16 192.8	159.3450	T16 192.8	A/G TACTICAL
CALCORD	15	MEDICAL	156.0750N	T6 156.7	156.0750N	T6 156.7	
AIRGUARD	16	AIRGUARD	168.6250		168.6250	T1 110.9	
<b>9. Prepared by: Name:</b> D. Mattos    RESL							
						Signature:	
<b>ICS 204</b>		Date/Time: 7/22/2021    2200				Personnel Count: 225	



# ASSIGNMENT LIST (ICS 204 WF)

CONTROLLED UNCLASSIFIED  
INFORMATION//BASIC


<b>1. Incident Name:</b> <p style="text-align: center; font-size: 1.2em;">DIXIE</p>		<b>2. Operational Period:</b> Date From: 07/23/21    Date To: 07/24/21 Time From: 0700    Time To: 0700				<b>3. Branch</b> <p style="text-align: center; font-size: 1.5em;">V</p>		<b>Division</b> <p style="text-align: center; font-size: 1.5em;">J</p>	
<b>4. Operations Personnel:</b>						Page 2 of 3		Juliet	
Operations Section Chief: <b>M. Fields</b>				Night Ops: <b>J. Campbell</b>					
Branch Director: <b>C. Costa, B. Vance</b>				Branch Safety: <b>S. Foreman / R. Roberts (T)</b>					
Division/Group Supervisor: <b>A. Stornetta, (Dep)M. Conaty</b>				Air Attack:					
<b>5. Resources Assigned:</b>		<b>** Resources Below in Bold are 12 Hour **</b>							
Resource Identifier	ALS	LWD	Leader	Personnel	Request #	Hours	Reporting Location		
DOZ PVT E-20092			WILSON RYAN	2	E-20092	0700-0700	DP 51		
<b>DOZ PVT E-20093</b>			<b>TRAPHAGAN, THOMAS</b>	2	<b>E-20093</b>	<b>0700-1900</b>	<b>DP 51</b>		
DOZ TBD						0700-0700	DP 51		
DOZ TBD						0700-0700	DP 51		
DOZ TBD						0700-0700	DP 51		
DOZ TBD						0700-0700	DP 51		
DOZ TBD						0700-0700	DP 51		
DOZ TBD						0700-0700	DP 51		
DOZ TBD						0700-0700	DP 51		
DOZ TBD						0700-0700	DP 51		
DOZ TBD						0700-0700	DP 51		
DOZ TBD						0700-0700	DP 51		
W/T OES 31			ASCENCION, JOHN	2	E-546	0700-0700	DP 51		
W/T PVT E-504			BIRD, TAWNY	2	E-504	0700-0700	DP 51		
<b>W/T PVT E-20021</b>			<b>FORTNER, BOB</b>	1	<b>E-20021</b>	<b>0700-1900</b>	<b>DP 51</b>		
<b>W/T PVT E-20095</b>			<b>CULP, THOMAS</b>	1	<b>E-20095</b>	<b>0700-1900</b>	<b>DP 51</b>		
<b>W/T PVT E-20096</b>			<b>JUNGWIRTH, JERRY</b>	1	<b>E-20096</b>	<b>0700-1900</b>	<b>DP 51</b>		
<b>MAST PVT E-278</b>			<b>HOFFMAN, NATHAN</b>	2	<b>E-278</b>	<b>0700-1900</b>	<b>DP 51</b>		
<b>6. Work Assignments:</b>									
Construct control lines as direct as possible.									
Prepare Structures for defensive actions.									
Plumb lines to support firing.									
Continue indirect line construction improvements									
Construct secondary control line.									
Identify and mop up spot fires.									
<b>7. Special Instructions:</b>									
If you need to make contact with any railroad personnel contact Deputy Operations for a contact number.									
<b>8. Communications</b>									
Name	Ch	Function	Rx Freq	Rx Tone	Tx Freq	Tx Tone	Notes		
NIFC C2	1	COMMAND	170.4500		168.1000	T2 - 123.0	BALD EAGLE TONE 2		
VTAC12	10	TACTICAL	154.4525	T6 156.7	154.4525	T6 156.7			
CDF T18	14	A/G TAC	159.3450	T16 192.8	159.3450	T16 192.8	A/G TACTICAL		
CALCORD	15	MEDICAL	156.0750N	T6 156.7	156.0750N	T6 156.7			
AIRGUARD	16	AIRGUARD	168.6250		168.6250	T1 110.9			
<b>9. Prepared by: Name:</b> D. Mattos    RESL									
						Signature:			
<b>ICS 204</b>		Date/Time: 7/22/2021    2200				Personnel Count: 13			





# ASSIGNMENT LIST (ICS 204 WF)

CONTROLLED UNCLASSIFIED  
INFORMATION//BASIC

<b>1. Incident Name:</b> <b>DIXIE</b>		<b>2. Operational Period:</b> Date From: 07/23/21    Date To: 07/24/21 Time From: 0700    Time To: 0700				<b>3. Branch</b> <b>X</b>		<b>Division</b> <b>L</b>	
<b>4. Operations Personnel:</b>						<b>Page 1 of 4</b>		<b>Lima</b>	
Operations Section Chief: <b>M. Fields</b> Branch Director: <b>S. Norman, (Dep) S. Jerry</b> Division/Group Supervisor: <b>J. Edson, (Dep) N. Hale</b>				Night Ops: <b>J. Campbell</b> Branch Safety: <b>E. Ulwelling / D. Maresh (T)</b> Air Attack:					
<b>5. Resources Assigned:</b>		<b>** Resources Below in Bold are 12 Hour **</b>							
Resource Identifier	ALS	LWD	Leader	Personnel	Request #	Hours	Reporting Location		
STC LNU 9141C			PETERSEN, JOE	18	E-366	0700-0700	Humbug Summitt		
STC CZU 9170C			HAM, BRIAN D	18	E-32	0700-0700	Humbug Summitt		
STC BTU 9211C			ZARATE, FRANK	18	E-24	0700-0700	Humbug Summitt		
STC TBD						0700-0700	Humbug Summitt		
STC TBD						0700-0700	Humbug Summitt		
STC TBD						0700-0700	Humbug Summitt		
STC TBD						0700-0700	Humbug Summitt		
STG BTU 9212G			HARTSHORN, STACER	36	C-38	0700-0700	Humbug Summitt		
STG TGU 9255G			MARRIOT, ERIC	34	C-36	0700-0700	Humbug Summitt		
STG AEU 9279G			CARNIN, D	33	C-22	0700-0700	Humbug Summitt		
STG TCU 9444G			BISHOP, JAMES	33	C-13	0700-0700	Humbug Summitt		
<b>CRW2 IA SHASTA</b>			<b>MASON, TROY</b>	20	<b>C-20006</b>	<b>0700-1900</b>	<b>Humbug Summitt</b>		
STL TGU 9251L			THOMAS, LUKE	6	E-199	0700-0700	Humbug Summitt		
STL FKU 9437L			GARABEDIAN, BRYAN	9	E-439	0700-0700	Humbug Summitt		
DOZ PVT E-220				2	E-220	0700-0700	Humbug Summitt		
DOZ PVT E-458			HATLER, TIM	2	E-458	0700-0700	Humbug Summitt		
DOZ PVT E-459			NEESE, DAVID	2	E-459	0700-0700	Humbug Summitt		
<b>DOZ PVT E-20031</b>			<b>KANIHAN, JESSE</b>	2	<b>E-20031</b>	<b>0700-1900</b>	<b>Humbug Summitt</b>		
<b>6. Work Assignments:</b> Prepare Structures for defensive actions. Construct indirect line. Construct secondary control line. Patrol.									
<b>7. Special Instructions:</b> All resources report to Westwood Base Camp at the end of shift. 464-355 Old Town Road Westwood CA									
<b>8. Communications</b>									
Name	Ch	Function	Rx Freq	Rx Tone	Tx Freq	Tx Tone	Notes		
NIFC C2	1	COMMAND	170.4500		168.1000	T2 - 123.0	BALD EAGLE TONE 2		
VTAC13	11	TACTICAL	158.7375	T6 156.7	158.7375	T6 156.7			
CDF T18	14	A/G TAC	159.3450	T16 192.8	159.3450	T16 192.8	A/G TACTICAL		
CALCORD	15	MEDICAL	156.0750N	T6 156.7	156.0750N	T6 156.7			
AIRGUARD	16	AIRGUARD	168.6250		168.6250	T1 110.9			
<b>9. Prepared by: Name:</b>		D. Mattos			RESL				
					Signature: 				
<b>ICS 204</b>		Date/Time: 7/22/2021 2200			Personnel Count: 233				





# ASSIGNMENT LIST (ICS 204 WF)

CONTROLLED UNCLASSIFIED  
INFORMATION/BASIC

<b>1. Incident Name:</b> <p style="text-align: center; font-size: 1.2em;">DIXIE</p>		<b>2. Operational Period:</b> Date From: 07/23/21    Date To: 07/24/21 Time From: 0700    Time To: 0700				<b>3. Branch</b> <p style="text-align: center; font-size: 1.5em;">X</p>		<b>Division</b> <p style="text-align: center; font-size: 1.5em;">L</p>	
<b>4. Operations Personnel:</b>						Page 3 of 4		Lima	
Operations Section Chief: <b>M. Fields</b> Branch Director: <b>S. Norman, (Dep) S. Jerry</b> Division/Group Supervisor: <b>J. Edson, (Dep) N. Hale</b>				Night Ops: <b>J. Campbell</b> Branch Safety: <b>E. Ulwelling / D. Maresh (T)</b> Air Attack:					
<b>5. Resources Assigned:</b>		<b>** Resources Below in Bold are 12 Hour **</b>							
Resource Identifier	ALS	LWD	Leader	Personnel	Request #	Hours	Reporting Location		
W/T PVT E-20017			<b>JENSEN, LARRY</b>	1	<b>E-20017</b>	<b>0700-1900</b>	<b>Humbug Summitt</b>		
W/T PVT E-20019			<b>DAINAUSKUS, GARY</b>	1	<b>E-20019</b>	<b>0700-1900</b>	<b>Humbug Summitt</b>		
MAS PVT E-277			<b>STEVEN HILL</b>	2	<b>E-277</b>	<b>0700-1900</b>	<b>Humbug Summitt</b>		
MAS PVT E-320				2	<b>E-320</b>	<b>0700-1900</b>	<b>Humbug Summitt</b>		
MAS PVT E-321				2	<b>E-321</b>	<b>0700-1900</b>	<b>Humbug Summitt</b>		
MAS PVT E-322				2	<b>E-322</b>	<b>0700-1900</b>	<b>Humbug Summitt</b>		
MAS PVT E-20097				2	<b>E-20097</b>	<b>0700-1900</b>	<b>Humbug Summitt</b>		
MAS PVT E-20099				2	<b>E-20099</b>	<b>0700-1900</b>	<b>Humbug Summitt</b>		
EXC PVT E-329				2	<b>E-329</b>	<b>0700-1900</b>	<b>Humbug Summitt</b>		
EXC PVT E-330				2	<b>E-330</b>	<b>0700-1900</b>	<b>Humbug Summitt</b>		
FEL TBD						<b>0700-1900</b>	<b>Humbug Summitt</b>		
FEL TBD						<b>0700-1900</b>	<b>Humbug Summitt</b>		
FEL TBD						<b>0700-1900</b>	<b>Humbug Summitt</b>		
FEL TBD						<b>0700-1900</b>	<b>Humbug Summitt</b>		
SKD PVT E-511			<b>MADDOX, JARED</b>	1	<b>E-511</b>	<b>0700-1900</b>	<b>Humbug Summitt</b>		
SKD PVT E-516			<b>MOOSIOS, LOUIS</b>	2	<b>E-516</b>	<b>0700-1900</b>	<b>Humbug Summitt</b>		
SKD TBD						0700-0700	Humbug Summitt		
SKD TBD						0700-0700	Humbug Summitt		
<b>6. Work Assignments:</b> Prepare Structures for defensive actions. Construct indirect line. Construct secondary control line. Patrol.									
<b>7. Special Instructions:</b> All resources report to Westwood Base Camp at the end of shift. 464-355 Old Town Road Westwood CA									
<b>8. Communications</b>									
Name	Ch	Function	Rx Freq	Rx Tone	Tx Freq	Tx Tone	Notes		
NIFC C2	1	COMMAND	170.4500		168.1000	T2 - 123.0	BALD EAGLE TONE 2		
VTAC13	11	TACTICAL	158.7375	T6 156.7	158.7375	T6 156.7			
CDF T18	14	A/G TAC	159.3450	T16 192.8	159.3450	T16 192.8	A/G TACTICAL		
CALCORD	15	MEDICAL	156.0750N	T6 156.7	156.0750N	T6 156.7			
AIRGUARD	16	AIRGUARD	168.6250		168.6250	T1 110.9			
<b>9. Prepared by: Name:</b>		D. Mattos			RESL				
Signature:									
Date/Time: 7/22/2021 2200		Personnel Count: 21							









# ASSIGNMENT LIST (ICS 204 WF)

CONTROLLED UNCLASSIFIED  
INFORMATION//BASIC

<b>1. Incident Name:</b> <p style="text-align: center; font-size: 1.2em;">DIXIE</p>		<b>2. Operational Period:</b> Date From: 07/23/21    Date To: 07/24/21 Time From: 0700    Time To: 0700				<b>3. Branch</b> <p style="text-align: center; font-size: 1.5em;">X</p>		<b>Division</b> <p style="text-align: center; font-size: 1.5em;">M</p>			
<b>4. Operations Personnel:</b>						Page 2 of 2		Mike			
Operations Section Chief: <b>M. Fields</b> Branch Director: <b>S. Norman, (Dep) S. Jerry</b> Division/Group Supervisor: <b>C. Aragon</b>				Night Ops: <b>J. Campbell</b> Branch Safety: <b>E. Ulwelling / D. Maresh (T)</b> Air Attack:							
<b>5. Resources Assigned:</b>		<b>** Resources Below in Bold are 12 Hour **</b>									
Resource Identifier	ALS	LWD	Leader	Personnel	Request #	Hours	Reporting Location				
DOZ TBD						0700-0700	HWY 89 X Skinner Flat				
DOZ TBD						0700-0700	HWY 89 X Skinner Flat				
DOZ TBD						0700-0700	HWY 89 X Skinner Flat				
DOZ TBD						0700-0700	HWY 89 X Skinner Flat				
W/T PVT E-275			GINGERICH, BRYAN	2	E-275	0700-0700	HWY 89 X Skinner Flat				
W/T PVT E-276			WHARFF, ALAN	2	E-276	0700-0700	HWY 89 X Skinner Flat				
W/T PVT E-300				2	E-300	0700-0700	HWY 89 X Skinner Flat				
W/T PVT E-301				2	E-301	0700-0700	HWY 89 X Skinner Flat				
<b>W/T PVT E-302</b>				2	<b>E-302</b>	<b>0700-1900</b>	<b>HWY 89 X Skinner Flat</b>				
<b>MAS PVT E-123</b>				1	<b>E-123</b>	<b>0700-1900</b>	<b>HWY 89 X Skinner Flat</b>				
<b>MAS PVT E-315</b>				2	<b>E-315</b>	<b>0700-1900</b>	<b>HWY 89 X Skinner Flat</b>				
<b>FEL PVT E-242</b>			<b>TOWNSEN, BRIAN</b>	2	<b>E-242</b>	<b>0700-1900</b>	<b>HWY 89 X Skinner Flat</b>				
<b>FEL PVT E-323</b>				1	<b>E-323</b>	<b>0700-1900</b>	<b>HWY 89 X Skinner Flat</b>				
<b>FEL PVT E-324</b>				1	<b>E-324</b>	<b>0700-1900</b>	<b>HWY 89 X Skinner Flat</b>				
<b>FEL PVT E-325</b>				1	<b>E-325</b>	<b>0700-1900</b>	<b>HWY 89 X Skinner Flat</b>				
<b>HEQB CARBAJAL</b>			<b>CARBAJAL, WALTER</b>	1	<b>O-20060</b>	<b>0700-1900</b>	<b>HWY 89 X Skinner Flat</b>				
HEQB DENMAN			DENMAN, DAMON	1	O-375	0700-0700	HWY 89 X Skinner Flat				
FEMP SCHWEDHELM			SCHWEDHELM, TOM	1	O-241	0700-0700	HWY 89 X Skinner Flat				
FEMT CLAYTON			CLAYTON, COLE	1	O-230	0700-0700	HWY 89 X Skinner Flat				
<b>6. Work Assignments:</b> Plan secondary control lines, begin if possible. Prepare indirect control line for possible firing operation. Prepare Structures for defensive actions. Insert progressive hoselay. Identify and mop up spot fires.											
<b>7. Special Instructions:</b> All resources report to Westwood Base Camp at the end of shift. 464-355 Old Town Road Westwood CA											
<b>8. Communications</b>											
Name	Ch	Function	Rx Freq	Rx Tone	Tx Freq	Tx Tone	Notes				
NIFC C2	1	COMMAND	170.4500		168.1000	T2 - 123.0	BALD EAGLE TONE 2				
VFIRE 26	12	TACTICAL	154.3025N	T6 - 156.7	154.3025N	T6 - 156.7					
CDF T18	14	A/G TAC	159.3450	T16 192.8	159.3450	T16 192.8	A/G TACTICAL				
CALCORD	15	MEDICAL	156.0750N	T6 156.7	156.0750N	T6 156.7					
AIRGUARD	16	AIRGUARD	168.6250		168.6250	T1 110.9					
<b>9. Prepared by: Name:</b> D. Mattos    RESL											
Signature:											
<b>ICS 204</b>		Date/Time: 7/22/2021    2200				Personnel Count: 21					





# ASSIGNMENT LIST (ICS 204 WF)

CONTROLLED UNCLASSIFIED  
INFORMATION//BASIC

<b>1. Incident Name:</b> <p style="text-align: center; font-size: 1.2em;">DIXIE</p>		<b>2. Operational Period:</b> Date From: 07/23/21    Date To: 07/24/21 Time From: 0700    Time To: 0700				<b>3. Branch</b> <b>Group</b> <p style="text-align: center; font-size: 1.5em;">X    West Cont.</p>	
<b>4. Operations Personnel:</b>						Page 1 of 2	
Operations Section Chief: <b>M. Fields</b>				Night Ops: <b>J. Campbell</b>			
Branch Director: <b>S. Norman, (Dep) S. Jerry</b>				Branch Safety: <b>E. Ulwelling / D. Maresh (T)</b>			
Division/Group Supervisor: <b>D. Gee (12)</b>				Air Attack:			
<b>5. Resources Assigned:</b>		<b>** Resources Below in Bold are 12 Hour **</b>					
Resource Identifier	ALS	LWD	Leader	Personnel	Request #	Hours	Reporting Location
ENG6 BTC E672			<b>MUNCY, CHRIS</b>	2	<b>E-248</b>	<b>0700-1900</b>	ICP
ENG6 GCP 811			<b>DODDS, KACIE</b>	5	<b>E-20002</b>	<b>0700-1900</b>	ICP
CRW2 DIAMOND FIRE 14			<b>EMERY, BRAD</b>	20	<b>C-20011</b>	<b>0700-1900</b>	ICP
CRW2 FRANCO 1			<b>ALCANTAR, JOANA</b>	20	<b>C-20013</b>	<b>0700-1900</b>	ICP
CRW2 CABRERA C1			<b>MORNO, EMANUEL</b>	20	<b>C-20015</b>	<b>0700-1900</b>	ICP
DOZ PVT E-43				2	<b>E-43</b>	<b>0700-1900</b>	ICP
DOZ PVT E-20077			<b>MILLER, HAROLD</b>	1	<b>E-20077</b>	<b>0700-1900</b>	ICP
DOZ PVT E-20091			<b>ADAME, ROBERT</b>	2	<b>E-20091</b>	<b>0700-1900</b>	ICP
W/T PVT E-46				2	<b>E-46</b>	<b>0700-1900</b>	ICP
W/T PVT E-47				2	<b>E-47</b>	<b>0700-1900</b>	ICP
W/T PVT E-20016			<b>HARDAG, PAUL</b>	1	<b>E-20016</b>	<b>0700-1900</b>	ICP
W/T TBD						0700-0700	ICP
W/T TBD						0700-0700	ICP
MAS PVT E-53				2	<b>E-53</b>	<b>0700-1900</b>	ICP
MAS PVT E-54				2	<b>E-54</b>	<b>0700-1900</b>	ICP
MAS PVT E-55				2	<b>E-55</b>	<b>0700-1900</b>	ICP
MAS PVT E-122			<b>OLSON, RYAN</b>	1	<b>E-122</b>	<b>0700-1900</b>	ICP
MAS PVT E-222				2	<b>E-222</b>	<b>0700-1900</b>	ICP
<b>6. Work Assignments:</b> Maintain and improve roadways. Coordinate road repairs and watering.							
<b>7. Special Instructions:</b> Construct contingency lines using existing road systems, thinning fuel near the road. Bald Mountain Rd and Philbrook Lake Rd. All resources report to Westwood Base Camp at the end of shift.							
<b>8. Communications</b>							
Name	Ch	Function	Rx Freq	Rx Tone	Tx Freq	Tx Tone	Notes
NIFC C2	1	COMMAND	170.4500		168.1000	T2 - 123.0	BALD EAGLE TONE 2
VFIRE 26	12	TACTICAL	154.3025N	T6 - 156.7	154.3025N	T6 - 156.7	
CDF T18	14	A/G TAC	159.3450	T16 192.8	159.3450	T16 192.8	A/G TACTICAL
CALCORD	15	MEDICAL	156.0750N	T6 156.7	156.0750N	T6 156.7	
AIRGUARD	16	AIRGUARD	168.6250		168.6250	T1 110.9	
<b>9. Prepared by: Name:</b>		D. Mattos		RESL		Signature:	
ICS 204		Date/Time: 7/22/2021 2200				Personnel Count: 86	





# ASSIGNMENT LIST (ICS 204 WF)

CONTROLLED UNCLASSIFIED  
INFORMATION//BASIC

<b>1. Incident Name:</b> <p style="text-align: center;"><b>DIXIE</b></p>	<b>2. Operational Period:</b> Date From: 07/23/21    Date To: 07/24/21 Time From: 0700    Time To: 0700	<b>3. Branch</b> <b>Group</b> <p style="text-align: center;"><b>X</b>                      <b>North Cont.</b></p>
---	---	--

<b>4. Operations Personnel:</b>		Page 1 of 1
Operations Section Chief: <b>M. Fields</b> Branch Director: <b>S. Norman, (Dep) S. Jerry</b> Division/Group Supervisor: <b>J. Magnus, T. Gabriel (T)</b>	Night Ops: <b>J. Campbell</b> Branch Safety: <b>E. Ulwelling / D. Maresh (T)</b> Air Attack:	

5. Resources Assigned:	** Resources Below in Bold are 12 Hour **						
Resource Identifier	ALS	LWD	Leader	Personnel	Request #	Hours	Reporting Location
DOZ PVT E-38				2	E-38	0700-0700	HWY 89 X Humboldt
DOZ PVT E-39				2	E-39	0700-0700	HWY 89 X Humboldt
DOZ PVT E-40				2	E-40	0700-0700	HWY 89 X Humboldt
DOZ PVT E-456					E-456	0700-0700	HWY 89 X Humboldt
DOZ PVT E-457					E-457	0700-0700	HWY 89 X Humboldt
DOZ PVT E-20081			<b>BOGSS, STEVE</b>	2	E-20081	0700-0700	HWY 89 X Humboldt
DOZ TBD						0700-0700	HWY 89 X Humboldt
W/T PVT E-45				2	E-45	0700-0700	HWY 89 X Humboldt
W/T PVT E-48				2	E-48	0700-0700	HWY 89 X Humboldt
W/T PVT E-51				2	E-51	0700-0700	HWY 89 X Humboldt
W/T PVT E-113			<b>BUCHER, SHAWN</b>	2	E-113	0700-0700	HWY 89 X Humboldt

**6. Work Assignments:**  
 Maintain and improve roadways.  
 Coordinate road repairs and watering.

**7. Special Instructions:**  
 All resources report to Westwood Base Camp at the end of shift.  
 464-355 Old Town Road Westwood CA

8. Communications							
Name	Ch	Function	Rx Freq	Rx Tone	Tx Freq	Tx Tone	Notes
NIFC C2	1	COMMAND	170.4500		168.1000	T2 - 123.0	BALD EAGLE TONE 2
CDF T31	9	TACTICAL	159.3825	T16 192.8	159.3825	T16 192.8	
CDF T18	14	A/G TAC	159.3450	T16 192.8	159.3450	T16 192.8	A/G TACTICAL
CALCORD	15	MEDICAL	156.0750N	T6 156.7	156.0750N	T6 156.7	
AIRGUARD	16	AIRGUARD	168.6250		168.6250	T1 110.9	

**9. Prepared by: Name:**                      D. Mattos    RESL    Signature:

**ICS 204**    Date/Time: 7/22/2021    2200    Personnel Count: 16





## AIR OPERATIONS SUMMARY ICS-220

Incident Name and Incident Number Dixie/21-CABTU-009205	Sunrise 558	Startup 628	Cutoff 1958	Sunset 2028
<p><b>General Remarks, Safety Notes, Hazards, Air Operations Special Equipment, etc.</b>                  TRACK ALL DIPSITE LOCATIONS / NUMBER OF DIPS / GALLONS TAKEN.                  TRACK ALL DROP LOCATIONS / NUMBER OF DROPS / GALLONS DROPPED                  ALL GPS DATA TO BE COLLECTED IN DEGREES. MINUTES. DECIMAL MINUTES FORMAT.                  AVOID Aerial Application of Retardant / Foam / Agent within 300' of Waterways, Bodies of Water, etc.                  If Retardant / Foam / Agent is Dropped Within These Areas Immediately Notify the AOBDD and Provide the Following Information: Lat / Long, Estimated Number of Gallons and a Map Detailing The Area.</p>				
Aircraft Ordering: Command (CDF Command 1) use (T3) 131.8				

Time Prepared 2000	Date Prepared Thursday, July 22, 2021	Prepared By Matt Hill and Terry Harris
Shutdown 2058	Operational Period - Date Friday, July 23, 2021	Operational Period - Time 0700-0700
Oroville Helibase Latitude 39° 29.30 Longitude 121° 37.06	Rescue Ship Information	
Quincy Helibase Latitude 39° 56.63' Longitude 120° 56.72'	Request # A-215	Day 480DF G822 (707) 217-6779 (209) 743-5392
Nervino Helibase Latitude 39° 49.10 Longitude 120° 21.00	Radius: Polygon Altitude: 13000' Centerpoint: NOTAMS: 1/2953 Frequency 125.1750 <a href="http://tfr.faa.gov/tfr2/list.html">http://tfr.faa.gov/tfr2/list.html</a>	Name Phone Make/Model Location Request Procedure for These Aircraft: Incident Communications See Medical Plan For Additional Info

### WEST ZONE

Frequencies	RX	Tone	TX	Tone	AM / FM
AIR TACTICS	165.9875		165.9875		FM
AIR / AIR TFR	125.1750		125.1750		AM
FIX WING BRIEFING	119.0750		119.0750		AM
BRIEFING 2	134.0250		134.0250		AM
COMMAND	170.4500		168.1000	T2-123.0	FM
ROTOR VICTOR	128.0250		128.0250		AM
AIR / GROUND - Command	166.6000		166.6000		FM
AIR / GROUND - Tactical	159.3450	T16-192.8	159.3450	T16-192.8	FM
TOLC					
DECK	163.1000		163.1000		FM
CALCORD - MEDICAL	156.0750	156.7 (6)	156.0750	156.7 (6)	FM
AIRGUARD - Emergency Only	168.6250		168.6250	110.9 (1)	FM

### West Zone Helibases

FAA #	Type	Make/Model	Helibase	Avail	Start	Remarks
9AB	I	UH60L	Oroville	0800	0800	Longline A-9
480DF	I	S70i	Oroville	0800	0800	Tank/Hoist A-73
1CH	I	CH47	Oroville	0800	0800	Tank A-8
2HT	I	CH54	Oroville	0800	0800	Tank A-52
5CH	I	UH60L	Oroville	0800	0800	Longline A-111
37S	I	CH54	Oroville	0800	0800	Tank A-133
5CH	I	BV234	Oroville	0800	0800	Std/Longline A-140
0FG	II	UH1H	Oroville	0800	0800	Longline A-101
2ZG	II	212	Oroville	0800	0800	Std/Longline A-22
2AH	II	212	Oroville	0800	0800	Std/Longline A-151
0BR	III	206L4	Oroville	0800	0800	HLCO Recon A-29
5AS	III	407	Oroville	0800	0800	HLCO Recon A-28
3PD	III	AS350 B3	Oroville	0800	0800	HLCO Recon A-30
50R	III	AS350 B2	Oroville	0800	0800	HLCO Recon A-210
4TV	III	AS350 B2	Oroville	0800	0800	HLCO Recon A-154

### Guard Helicopters

G831	I	UH60	Oroville	1100	1100	Bucket A-82
G832	I	UH60	Oroville	1100	1100	Bucket A-245
G860	I	UH60	Oroville	1100	1100	Off Duty A-86

### EAST ZONE

Frequencies	RX	Tone	TX	Tone	AM / FM
AIR TACTICS	165.9875		165.9875		FM
AIR / AIR TFR	125.1750		125.1750		AM
FIX WING BRIEFING	119.0750		119.0750		AM
BRIEFING 2	134.0250		134.0250		AM
COMMAND	171.4250		171.4250	T6-166.7	FM
ROTOR VICTOR	132.2750		132.2750		AM
AIR / GROUND - Command	168.3375		168.3375		FM
AIR / GROUND - Tactical	169.1000		169.1000		FM
TOLC					
DECK	163.1000		163.1000		FM
CALCORD - MEDICAL	156.0750	156.7 (6)	156.0750	156.7 (6)	FM
AIRGUARD - Emergency Only	168.6250		168.6250	110.9 (1)	FM

### East Zone Helibases

FAA #	Type	Make/Model	Helibase	Avail	Start	Remarks
2WM	I	KMAX	Quincy	0800	0800	Longline A-63
73U	I	S61	Quincy	0800	0800	Tank A-20004
2PJ	I	UH60	Quincy	0800	0800	Longline A-20003
3AC	I	S64F	Nervino	0800	0800	Tank A-
3BH	I	UH60	Nervino	0800	0800	Longline A-
3FH	I	UH60	Nervino	0800	0800	Longline A-
9RH	I	KMAX	Nervino	0800	0800	Longline A-
2BT (510)	II	212HP	Quincy	0800	0800	Std/Longline A-20001
0PF (512)	II	212HP	Quincy	0800	0800	Std/Longline A-
2HQ (502)	II	205++	Nervino	0800	0800	Std/Longline A-
3JR	III	AS350B3	Quincy	0800	0800	Short Haul A-
7XL	III	AS350B3	Nervino	0800	0800	HLCO Recon
4HX	III	407	Nervino	0800	0800	HLCO Recon
509	I	COBRA	Nervino	0800	0800	ATGS/HLCO



### AIR OPERATIONS SUMMARY ICS-220

<b>Incident Name and Incident Number</b> Dixie/21-CABTU-009205	<b>Sunrise</b> 558	<b>Startup</b> 628	<b>Cutoff</b> 1958	<b>Sunset</b> 2028	<b>Time Prepared</b> 2000  Shutdown 2058	<b>Date Prepared</b> Thursday, July 22, 2021  <b>Operational Period - Date</b> Friday, July 23, 2021	<b>Prepared By</b> Matt Hill and Terry Harris  <b>Operational Period - Time</b> 0700-0700
---	-----------------------	-----------------------	-----------------------	-----------------------	--	--	---

West Zone				East Zone			
Position	Name	Phone	Trainee	Position	Name	Phone	Trainee
AOBD	M. Hill	(530) 708-2707		AOBD	T. Harris	(936) 366-4239	
AOBD (D)	T. Smith	(530) 308-1970		ASGS	K. McElfish	(909) 907-2677	
ASGS	P. York	(530) 386-2147		HEBM	B. Martin (Quincy)	(530) 927-7336	
HEBM	C. Contright (Oroville)	(619) 840-5328	M. Munson	HEBM	E. Garcia (Nervino)	(760) 519-8708	
HEBM				ATGS	B. Baker	(530) 394-8110	
ATGS	S. McGregor	(530) 521-8748		HLCO	J. Hutchison	(530) 304-6027	
HLCO	S. Hawkins	(530) 990-5128		HLCO	L. Abell	(808) 345-6979	
HLCO	J. Zuniga	(209) 304-3464		HLCO			
HLCO	T. Perkins	(949) 702-3868	C. Covey	UAS Pilot			
UAS Pilot	S. Ramaekers	(208) 473-8708	J. Suarez	UAS Pilot			



# ICS 205 - INCIDENT RADIO COMMUNICATIONS PLAN

**1. Incident Name:** DIXIE  
**Incident Channels**

**2. Date/Time Prepared** Date: 07/22/2021 Time: 1930  
**3. Operational Period:** Date To: 07/24/21 Time To: 0700

4. Communications									
Ch#	Function	Name	Assigned To	Rx Freq	Rx Tone	Tx Freq	Tx Tone	Notes	
1	COMMAND	NIFC C2	ALL DIVS	170.4500		168.1000	T2 - 123.0	BALD EAGLE TONE 2	
2	COMMAND	NIFC C10	ALL DIVS	170.4125		165.9625	T2 - 123.0		
3	COMMAND	NIFC C47	ALL DIVS	172.5500		165.3875	T2 - 123.0	COLBY MTN	
4	COMMAND	NIFC C56	ALL DIVS	172.3500		163.0375	T2 123.0	BALD MTN	
5	COMMAND	NIFC C57	ALL DIVS	173.7500		167.5500	T2 123.0	DYER MTN	
6	TACTICAL	CDF T28	DIV A / 70 GRP	151.1825	T16 192.8	151.1825	T16 192.8		
7	TACTICAL	CDF T29	DIV B / LAKE GRP	151.3475	T16 192.8	151.3475	T16 192.8		
8	TACTICAL	CDF T30	DIV C	151.3925	T16 192.8	151.3925	T16 192.8		
9	TACTICAL	CDF T31	DIV H / N. CONT	159.3825	T16 192.8	159.3825	T16 192.8		
10	TACTICAL	VTAC12	DIV J	154.4525	T6 156.7	154.4525	T6 156.7		
11	TACTICAL	VTAC13	DIV L / RR GRP	158.7375	T6 156.7	158.7375	T6 156.7		
12	TACTICAL	VFIRE 26	DIV M / W.CONT	154.3025N	T6 - 156.7	154.3025N	T6 - 156.7		
13	A/G CMD	A/G CMD	ALL DIVS	166.6000		166.6000		A/G COMMAND	
14	A/G TAC	CDF T18	ALL DIVS	159.3450	T16 192.8	159.3450	T16 192.8	A/G TACTICAL	
15	MEDICAL	CALCORD	ALL DIVS	156.0750N	T6 156.7	156.0750N	T6 156.7		
16	AIRGUARD	AIRGUARD	ALL DIVS	168.6250		168.6250	T1 110.9		
17									
18									
19									
20	AIRGUARD	AIRGUARD	ALL DIVS	168.6250		168.6250	T1 110.9		

**5. Special Instructions**  
 NIFC Frequencies will require the user to select Tone 2 in CALFIRE Statewide programmed radios.

**6. Prepared by (Communications Unit Leader):** Name: TOM WEBB COML  
 Signature: \_\_\_\_\_  
 Date/Time: 07/22/21 1930

# INCIDENT RADIO COMMUNICATIONS PLAN (ICS 205)

<b>1. Incident Name:</b> <b>DIXIE EAST</b>	<b>2. Date/Time Prepared:</b> Date: 07/22/21 Time: 1300	<b>3. Operational Period:</b> DAY/NIGHT Date From: 07/23/21 Time From: 0700 Date To: 07/24/21 Time To: 1900
---	---	---

4. Basic Radio Channel Use:												
Zone Grp.	Ch #	Function	Channel Name/Trunked Radio System Talkgroup	Assignment	RX Freq N or W	RX Tone/NAC	TX Freq N or W	TX Tone/NAC	Mode (A, D, or M)	Remarks		
	1	CMD	PNF A T6	ALL DIVS	171.4250 N	000.0	163.1625 N	T6 156.7	A	HOUGH		
	2	CMD	PNF A T8	ALL DIVS	171.4250 N	000.0	163.1625 N	T8 103.5	A	CLAREMONT		
	3	CMD	NIFC C3	ALL DIVS	170.4250 N	T3 131.8	168.0750 N	T3 131.8	A	Not in Service		
	4	CMD	NIFC C46	ALL DIVS	171.0875 N	T3 131.8	164.6000 N	T3 131.8	A	Not in Service		
	5	CMD	NIFC C12	ALL DIVS	173.0375 N	T3 131.8	167.3250 N	T3 131.8	A	Not in Service		
	6	TAC	NIFC T1	DIV U, AA, YY	168.0500 N	000.0	168.0500 N	000.0	A	NIGHT U / W / Z		
	7	TAC	NIFC T2	DIV N	168.2000 N	T3 131.8	168.2000 N	T3 131.8	A	NIGHT N / O / T		
	8	TAC	NIFC T3	DIV O	168.6000 N	T3 131.8	168.6000 N	T3 131.8	A			
	9	TAC	NIFC T5	DIV T	166.7250 N	T3 131.8	166.7250 N	T3 131.8	A			
	10	TAC	NIFC T6	DIV W	166.7750 N	T3 131.8	166.7750 N	T3 131.8	A			
	11	TAC	NIFC T7	DIV Z	168.2500 N	T3 131.8	168.2500 N	T3 131.8	A			
	12	TAC	NIFC T99	ALL GROUPS	165.3625 N	T3 131.8	165.3625 N	T3 131.8	A	E. CONTINGENCY BUCKS LAKE MEADOW VLY		
	13	A/G CMD	AG CMD E	ALL DIVS	168.3375 N	000.0	168.3375 N	000.0	A			
	14	A/G TAC	AG TAC E	ALL DIVS	169.1000 N	000.0	169.1000 N	000.0	A			
	15	IWI	CALCORD	ALL DIVS	156.0750 N	T6 156.7	156.0750 N	T6 156.7	A			
	16	EMERGENCY	GUARD	ALL DIVS	168.6250 N	000.0	168.6250 N	T1 110.9	A			
	17											
	18											
	19											
	20	EMERGENCY	GUARD	ALL DIVS	168.6250	000.0	168.6250	T1 110.9	A			

**5. Special Instructions:**

**6. Prepared by:** Name: KEVIN HARPER 661-330-0209  
 Signature: \_\_\_\_\_  
 Date/Time: 07/22/21 1300  
 ICS 205 IAP Page \_\_\_ OF \_\_\_



# MEDICAL PLAN (ICS 206)

<b>1. Incident Name:</b> <b>DIXIE INCIDENT</b>		<b>2. Operational Period:</b> Date From: 07/23/21      Date To: 07/24/21 Time From: 07:00                                      Time To: 07:00					
<b>3. Medical Aid Stations:</b>		<b>MEDICAL UNIT LEADER: (831) 325-4221</b>					
		<b>COMMUNICATIONS UNIT: (916) 956-0315</b>					
Name	Location	Contact Number(s)/Frequency	Paramedics on Site?				
MERT	BASE CAMP (BY CDC SLEEPING AREA)	530-310-2079	PA & RN				
CALMAT	BASE CAMP	916-516-2574	MD & RN				
<b>4. Transportation</b> (indicate air or ground):							
Ambulance Service	Location	Contact Number(s)/Frequency	Level of Service				
AMBULANCE	#1 DP-100 #2 DP-2 #3 DP-200 #4 DP-5	CMD CHANNEL	ALS 4X4				
REMS	#1 BRANCH X #4 BRANCH XX	CMD CHANNEL	ALS/UTV				
HOIST	COPTER 0DF-OROVILLE HELIBASE (DAY) GUARD 822-OROVILLE HELIBASE (NIGHT)	CMD CHANNEL	COPTER 0DF-BLS GUARD 822-ALS				
<b>5. Hospitals:</b>							
Hospital Name	Address, Latitude & Longitude if Helipad	Contact Number(s)/Frequency	Travel Time		Trauma Center	Burn Center	Helipad
			Air	Ground			
OROVILLE	2767 OLIVE HWY, OROVILLE, 39 30.27 N, 121 32.52 W	530-532-8334	15	60	NO	NO	YES
ORCHARD BIGGS MEMORIAL	240 SPRUCE ST. GRIDLEY 39 22.10 N, 121 41.40 W	530-846-5671	15	1:20	NO	NO	NO
ENLOE	1530 ESPLANADE CHICO 39 44.50 N, 121 51.10 W	530-332-7740	15	1:20	YES Level: 2	NO	YES
UC DAVIS	2315 STOCKTON BLVD SACRAMENTO 38 33.33 N, 121 27.32 W	916-734-2011	30	2:00	YES Level: 1	YES	YES
<b>6. Special Medical Emergency Procedures:</b>				<b>BASE CAMP EMERGENCY:</b>			
<b>LINE EMERGENCY:</b>				<b>CONTACT COMMUNICATIONS UNIT AT: (916) 956-0315</b>			
Crew Supervisor to contact Division Supervisor with patient complaint/condition, location, and resource needs.				report patient complaint/condition and location. Medical Staff will respond to stabilize incident			
<ul style="list-style-type: none"> <li>• Division Supervisor contacts and gives report on conditions, complaint/condition, and resource needs to:                             <ol style="list-style-type: none"> <li>1. Nearest Line FEMT/FEMP</li> <li>2. Communications Unit</li> </ol> </li> <li>• Emergency or Priority traffic received: Communication Unit will clear the command channel for emergency traffic only, for the duration of the MAJOR IWI</li> <li>• Communications Unit will make proper notifications</li> <li>• OPERATIONS can declare a MAJOR IWI based on the report on conditions from the division supervisor</li> <li>• Division Supervisor or designee will serve as point of contact (IWI SUPERVISOR) and run the emergency utilizing the <u>COMMAND CHANNEL</u> and <u>CALCORD</u> for the tac net during the IWI</li> </ul>				<ul style="list-style-type: none"> <li>• COMMUNICATIONS Unit contacts:                             <ol style="list-style-type: none"> <li>1. Operations</li> <li>2. Medical</li> <li>3. Safety</li> <li>4. Logistics</li> </ol> </li> </ul>			
<b>**ALL EMERGENCIES: Secure the area and identify witnesses for later investigation. Keep an accurate log of events**</b>				<b>INJURY REPORTING PROCEDURES</b>			
				CHIEF COMPLAINT _____			
				LOCATION OF PATIENT _____			
				TRANSPORT REQUEST BY: AIR ___ GROUND ___			
				DIVISION _____ CREW _____			
				POINT OF PICKUP _____			
				LAT _____ LONG _____			
				IS EMT WITH THE PATIENT: YES ___ NO ___			
				AGE _____			
				SEX: MALE ___ FEMALE ___			
				**Pre-determined rendezvous location for transfer from rescue helicopter to ground ambulance or air ambulance: CHICO AIR ATTACK BASE**			
				N 39° 48.17' W 121° 51.45' Chico, CA 95973			
<b>7. Prepared by</b> (Medical Unit Leader): NAME: JOSH STALEY				Signature:			
<b>8. Approved by</b> (Safety Officer): NAME: JESSE WINNEN				Signature:			
ICS 206		IAP Page _____		Date/Time: 07/22/2021			



**SAFETY MESSAGE/PLAN (ICS 208)**

Dixie CA-BTU-009205

Operational Period: Date From: 7/23/21  
Time From: 0700

Date to: 7/24/21  
Time to: 0700

**//// MAJOR HAZARDS AND RISKS: ////**

**Zonning the fire:**

With the fire being zoned today, maintain accountability of all personnel and resources in assigned work locations. Ensure personnel have access to both IAPS and specifically review the communication plan for both zones. Personnel should be aware of the strategy and tactics occurring in different zones.

**Multiple Base Camps:**

The fire has three base camps. It is imperative that personnel and resources are briefed on which base camp they are assigned to. Personnel shall receive a briefing at each base camp. The Westwood and Quincy base camps are in areas that personnel have not been to before. Please make sure you are driving safely, increase following distances, and maintain situational awareness.

**Extreme Fire Behavior:**

Expect intense fire runs with plume dominated fire behavior. Take weather regularly. Maintain situational awareness specific to wind direction changes and increased fire spread. Beware of pyrocumulus and the potential for rapid changes in conditions and weather/lightning conditions associated to the pyrocumulus. Long range spotting of 1 mile plus has been observed.

**Entrapment Avoidance:**

Adhere to the 10 Standard Firefighting orders. Consider the 18 Situations that Shout Watch Out. Consider the Common Denominators of Fire Behavior on Tragedy Fires. Maintain LCES. Establish your decision point(s). Conduct risk management.

**Safety Zones/TRA:**


Locations where the threatened firefighter may find refuge from the danger. Safety zones should be large enough, conceptualized, and planned as a location where no shelter is needed. Utilize temporary refuge areas when appropriate.

**Communications:**

There are areas on the fire that the Command Channels have limited reception. Use human repeaters to relay messages. Make sure your radios are cloned with the correct frequencies. Review the ICS 205 for both zones.

Prepared By: Jesse Winnen

Position/Title: SOF1 (T)

Signature: 

ICS 208

IAP Page

Date/Time: 7.22.2021 1900



**SAFETY MESSAGE/PLAN (ICS 208)**

Dixie CA-BTU-009205	Operational Period: Date From: 7/23/21 Time From: 0700	Date to: 7/24/21 Time to: 0700
---------------------	---	-----------------------------------

**//// MAJOR HAZARDS AND RISKS: ////**


**COVID-19:**  
Follow C.D.P.H. masking guidance. Ensure you are performing good personal hygiene practices by washing your hands frequently. Ensure you are reporting any illnesses or if you are not feeling well to your supervisor. If you are coughing ensure you cover your cough.

**Power lines:**  
Follow Power Line Safety guidelines (IRPG pg.24.)  
Follow FIRESCOPE identification and management of Life Safety Zones procedures, 3 horizontal strands of fire line tape, write "Do not enter" or "Do not cross"

**Wildlife:**  
Rattlesnakes, bears, and other potentially dangerous animals have been spotted in the fire area. Be aware of where you are stepping and placing your hands especially around rock piles. If you come across a potentially dangerous animal, let it be known and leave the area.

**Driving:**  
Steep, narrow, or dusty roads throughout fire area. Maintain safe following distances and appropriate speed when traversing roads. Flag unstable roads and other hazards that may be encountered while driving. Follow posted speed limits while driving in base camp. Drive with your vehicle headlights on. Pay extra attention while driving on Highway 70, there are several areas where rocks have fallen onto the roadway and closures maybe in effect. Limit your exposure time while in the Highway 70 fire area

**Physical and Mental Wellness:**  
Continually monitor your crew. Hydrate and increase your caloric intake when performing arduous work during long shifts. Monitor work / rest cycle.

Prepared By: <u>Jesse Winnen</u>	Position/Title: <u>SOF1 (T)</u>	
Signature: 		
ICS 208	IAP Page	Date/Time: 7.22.2021 1900



# DIXIE FIRE

## LOGISTICS MESSAGE



### SERVICES SCHEDULE – BASE CAMP

MKU:

Breakfast:	0500-1100
Dinner:	1700-2200
Sack Lunch Distribution:	0600-2100
Laundry Service:	0600-2200
Showers:	0500-2300
Supply:	0600-2200
Saw Shop:	0600-2200
Radio Repair:	0630-1830
Fuel: ( ICP, DP2, Westwood Airport)	24 hr Service
MERT:	24 hr Service
Cal Mat:	24 hr Service

### REFRIDGERATION TRUCK (ICE, WATER and GATORADE)

Incident Base 24 hr Service





# DIXIE INCIDENT CAL FIRE IMT 1 Supply Message



- Strike Team Leaders or Designee's only in the Supply line
- Please have a 213 filled out with all of your resource/ strike teams needs, With divisions signature
- CALFIRE 101 filled out for all items left on the line, with divisions signature

Thank you







# Vehicle Repair Request Checklist



To expedite repairs on disabled equipment on the fireline we request the following information

Vehicle ID (IE: Engine #, Dozer #, Utility #) & (CAL FIRE Equipment X Number)				
Contact Name				
Contact Phone Number				
Branch		Division		
Command		Tone	Tac	
Resource Order # (O, E, C)				
Year, Make, Model				
Exact Location of Vehicle (GPS Coordinates):				
Description of Problem:				



# GROUND SUPPORT



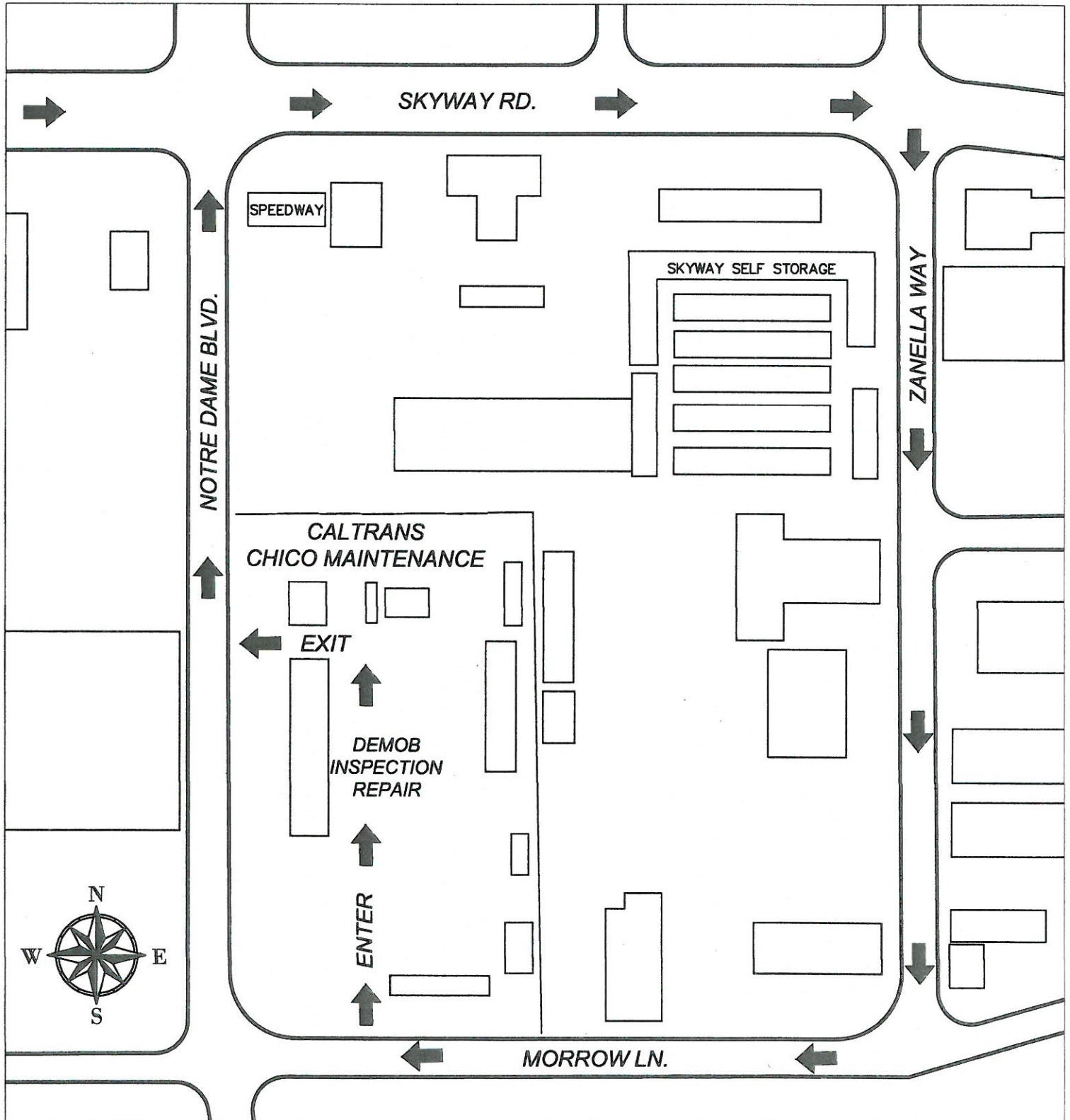
2535 NOTRE DAME BLVD.  
CHICO

8pm - 8am  
(925) 532-5455

8am - 8pm  
(530) 521-8179

**ENTER FROM ZANELLA WAY**

**DO NOT ENTER ON NOTRE DAME BLVD.**







# DIXIE INCIDENT CAL FIRE IMT 1 PUBLIC INFORMATION



Incident Information Line: (530) 538-7826  
Incident Media Line: (530) 588-0845



Current Information

CURRENT INCIDENT STATUS	
Incident Start Date: 7/13/21	Incident Start Time: 5:15 p.m.
Cause: Under Investigation	Acres:
Containment:	Total Personnel:

## MEDIA

The California State Penal Code Section 409.5(d) allows the news media to enter scenes of disaster, riot, or civil disturbance. Properly identified members of the news media should not be restricted from entering locations specified within the code. However, this does not include crime scenes, private property and does not imply that the news media may interfere with incident operations while they are in the areas of concern. More information can be found [here](#).



## CAL FIRE SOCIAL MEDIA POLICY

When assigned to a CAL FIRE incident, you will adhere to the CAL FIRE Social Media Policy, Section 0691. You can find further information about the CAL FIRE Social Media Policy [here](#).



## FEDERAL FIRE SOCIAL MEDIA POLICY

Social media posts can reflect on the professionalism of your crew, your agency, and Wildland Firefighting Community. The U.S. Forest Service has enjoyed a reputation as the world leader in wildland firefighting for over 100 years. Protect our legacy with good conduct on the fireline and online. When assigned to a federal fire you are considered a federal employee under the delegation of authority. Even if you are a contractor, AD or from a partner agency we recommend you follow these ethics guidelines which apply to federal employees all the time.

## PHOTOGRAPHS AND VIDEOS OF INCIDENT

The Public Information Office would like copies of the video and pictures that you safely took while not in an emergency, fire suppression activity or in an overhead assignment. Bring your video and pictures to the Public Information trailer; they will be reviewed and possibly uploaded to our many CAL FIRE social media sites. Remember, we don't want photographs or videos that depict unsafe, unprofessional, or embarrassing circumstances, which are a serious breach of ethics.

## LOST AND FOUND

The Information Section will manage lost and found items for the incident, located at the PIO Trailer.



Zoom Community Meeting

Incident Base Camp Mailing Address
c/o Public Information Office/Trailer ATTN: Recipients Name and O-number Silver Dollar Fairgrounds 2357 Fair Street Chico, CA 95928



# DIXIE INCIDENT CAL FIRE IMT 1 EVACUATION ORDERS and WARNINGS



## PLUMAS COUNTY ORDERS

- Round Valley Reservoir
- Butterfly Valley
- Greenville
- Crescent Mills
- High Lakes Area
- Storrie
- Tobin
- Rock Creek
- Belden
- Rich Bar
- Virgilia
- Twain
- Meadow Valley
- Bucks Lake
- Caribou
- Paxton
- Seneca
- Long Valley
- East Butt Lake
- Communities along the west shore of Lake Almanor:
  - Prattville
  - Lake Almanor West
  - Canyon Dam
- Taylorsville
- Indian Falls
- Mount Hough

## PLUMAS COUNTY WARNINGS

- Snake Lake
- Community of the Northeast Side of Indian Valley
- Stover
- Chester
- Peninsula
- Hamilton Branch
- East Shore Almanor
- West Quincy

## BUTTE COUNTY ORDERS

- Jonesville
- All High Lakes areas

## BUTTE COUNTY WARNINGS

- Pulga
- Philbrook
- Butte Meadows
- Inskip

## TEHAMA COUNTY WARNINGS

- Colby Creek





# DIXIE INCIDENT CAL FIRE IMT 1 FINANCE MESSAGE



- Start or update your FC-33 with the Time Unit.
- Hired Equipment vendors please submit a copy of your agreement to the Time Unit.
- Shift tickets need be completed by the line supervisor and turned in at the end of each shift.
- Division Supervisors must download at the cost apportionment trailer daily. Please be prepared to provide the following information:
  - Branch-Div group assignment
  - Date of your shift
  - Changes to the 204 information and time the change occurred
  - The duration of each shift
  - If you are unable to report to cost apportionment in person, please call the following telephone number daily to debrief: (530) 455-9586.
- Report all injuries to the COMP/CLAIMS Unit.
- Report any vehicle accidents or equipment damage to COMP/CLAIMS, including rental vehicles.
- **OFF SITE FEEDING IS NOT APPROVED**



# DIXIE INCIDENT CAL FIRE IMT 1 FINANCE MESSAGE



## SHIFT TICKET EXAMPLE

EMERGENCY SHIFT TICKET and EVALUATION FORM						Contractor Name <b>H2O DUDE</b>								
Incident or Project Name <b>LILAC INC</b>		Incident Number <b>CAMVU 024612</b>		Request Number <b>E #</b>		Operator #1 <b>JOHN HANKS</b>		Operator #2						
Agreement Number <b>MEU - 0000012345</b>						Operator Furnished By: <input checked="" type="checkbox"/> Contractor <input type="checkbox"/> Government								
Equipment Make <b>FREIGHTLINER</b>			Equipment Model / Type <b>WATER TENDER 2500+ TYPE 1</b>			Operating Supplies Furnished By: <input checked="" type="checkbox"/> Contractor <input type="checkbox"/> Government								
Serial Number <b>VIN#</b>			Licence Number <b>55555555</b>			Equipment Status <input checked="" type="checkbox"/> Inspected <input type="checkbox"/> Released by Government <input checked="" type="checkbox"/> Under Agreement								
Equipment Use (Circle) <b>Hours</b> Days / Miles						Remarks/Comments ** <b>ONE OPERATOR</b>								
Date	Start	Stop	Work	Assignment										
12/8	0700	1900	12	DIV A										
12/8	1900	2400	5	OFF SHIFT										
12/9	0001	0700	7	OFF SHIFT										
Vendor Rating						Govt. Rep. Name and Position - PRINT <b>Mike Weber - DIVS</b>								
<table border="1" style="width: 100%; border-collapse: collapse;"> <tr> <td>Poor*</td> <td>Avg.</td> <td>Good</td> <td>Exc.</td> <td>N/A</td> </tr> </table>						Poor*	Avg.	Good	Exc.	N/A	Govt. Rep. Signature <i>Mike Weber</i>			
Poor*	Avg.	Good	Exc.	N/A										
Met Performance Expectations						Contractor Signature <i>JOHN HANKS</i>								
Equipment in Safe Working Condition						Date <b>12/08/20</b> Time <b>1900</b>								
Operator Skill Level						Overall Performance								
Operates Safely						<p style="text-align: center; font-size: 2em; font-weight: bold;">Vendor Rating must be done.</p>								
Operator's Cooperation Level						<p style="text-align: right;">* NOTE: Any rating of POOR requires an explanation in Comment Section. **Final evaluation or for more documentation, use an ICS Form 230 or equivalent.</p>								
Overall Performance						CALFIRE 297 (Rev 3-2011)								
Pink - Finance		Blue - Home Unit HE Coordinator		Yellow - Vendor		White - Govt Representative								

EMERGENCY SHIFT TICKET and EVALUATION FORM						Contractor Name <b>WATER GUY</b>								
The responsible Government Officer will complete this form each shift						Operator #1 <b>BOB SMITH</b>				Operator #2 <b>BILL SMITH</b>				
Incident or Project Name <b>LILAC INC</b>		Incident Number <b>CAMVU 024612</b>		Request Number <b>E #</b>		Operator Furnished By: <input checked="" type="checkbox"/> Contractor <input type="checkbox"/> Government								
Agreement Number <b>BTU-0000329876</b>						Operating Supplies Furnished By: <input checked="" type="checkbox"/> Contractor <input type="checkbox"/> Government								
Equipment Make <b>PETERBILT</b>			Equipment Model / Type <b>WATER TENDER 2500 + TYPE 1</b>			Equipment Status <input checked="" type="checkbox"/> Inspected <input type="checkbox"/> Released by Government <input checked="" type="checkbox"/> Under Agreement								
Serial Number <b>VIN #</b>			Licence Number <b>9999999</b>			Withdrawn by Contractor								
Equipment Use (Circle) <b>Hours</b> Days / Miles						Remarks/Comments ** <b>2 OPERATORS</b>								
Date	Start	Stop	Work	Assignment										
12/8	0700	2400	17	DIV M										
12/9	0001	0700	7	DIV M										
Vendor Rating						Govt. Rep. Name and Position - PRINT <b>Mike Weber - DIVS</b>								
<table border="1" style="width: 100%; border-collapse: collapse;"> <tr> <td>Poor*</td> <td>Avg.</td> <td>Good</td> <td>Exc.</td> <td>N/A</td> </tr> </table>						Poor*	Avg.	Good	Exc.	N/A	Govt. Rep. Signature <i>Mike Weber</i>			
Poor*	Avg.	Good	Exc.	N/A										
Met Performance Expectations						Contractor Signature <i>Bill Smith</i>								
Equipment in Safe Working Condition						Date <b>12/09/20</b> Time <b>0700</b>								
Operator Skill Level						Overall Performance								
Operates Safely						<p style="text-align: center; font-size: 2em; font-weight: bold;">Vendor Rating must be done.</p>								
Operator's Cooperation Level						<p style="text-align: right;">* NOTE: Any rating of POOR requires an explanation in Comment Section. **Final evaluation or for more documentation, use an ICS Form 230 or equivalent.</p>								
Overall Performance						CALFIRE 297 (Rev 3-2011)								
Pink - Finance		Blue - Home Unit HE Coordinator		Yellow - Vendor		White - Govt Representative								

Turn shift tickets into Finance.





# **TRAINING SPECIALIST MESSAGE**



**DIXIE INCIDENT  
CAL FIRE IMT 1  
JULY 23, 2021**



**DON'T LET YOUR HARD WORK GO  
UNNOTICED!**

**If you are a trainee and have an open position task book you need to have the proper documentation for it to count.**

**Every task in your PTB requires three things:**

- 1. An Evaluator Record #**
- 2. Date**
- 3. The Evaluator's Initials**

**Things to remember when having your tasks signed:**

- 1. It needs to be legible**
- 2. Leave room in each task completion box for more than one signature**

**Training Specialists are available at 0600**

**Any questions please contact the Training Specialists:**

**Shane Galvez, TNSP**

**530-410-5592**

**Ed Gonzalez, TNSP (T)**

**530-720-7512**





# FIRING OPERATION CHECKLIST



Location: \_\_\_\_\_

Date: \_\_\_\_\_ Time: \_\_\_\_\_

Firing Supervisor \_\_\_\_\_

## 1. Personnel Briefing

- Objectives
- Conditions (fire environment)
- Resource assignments identified
  - Firing personnel
  - Holding forces
  - Lookouts
- Ignition plan/sequence
- Communication Plan
- Contingency Plan
- Safety issues

## 2. Go / No-Go

- All personnel briefed
- Weather forecast reviewed
- Resources in place
- Lookouts posted as needed
- Anchor and termination firing points identified
- Communications systems in place
- Fire behavior forecast reviewed
- Escape routes and safety zones established and made known
- Adjoining forces/Air Attack notified

## 3. Approval Prior To Firing

- Division Supervisor
- Branch Director
- Operations

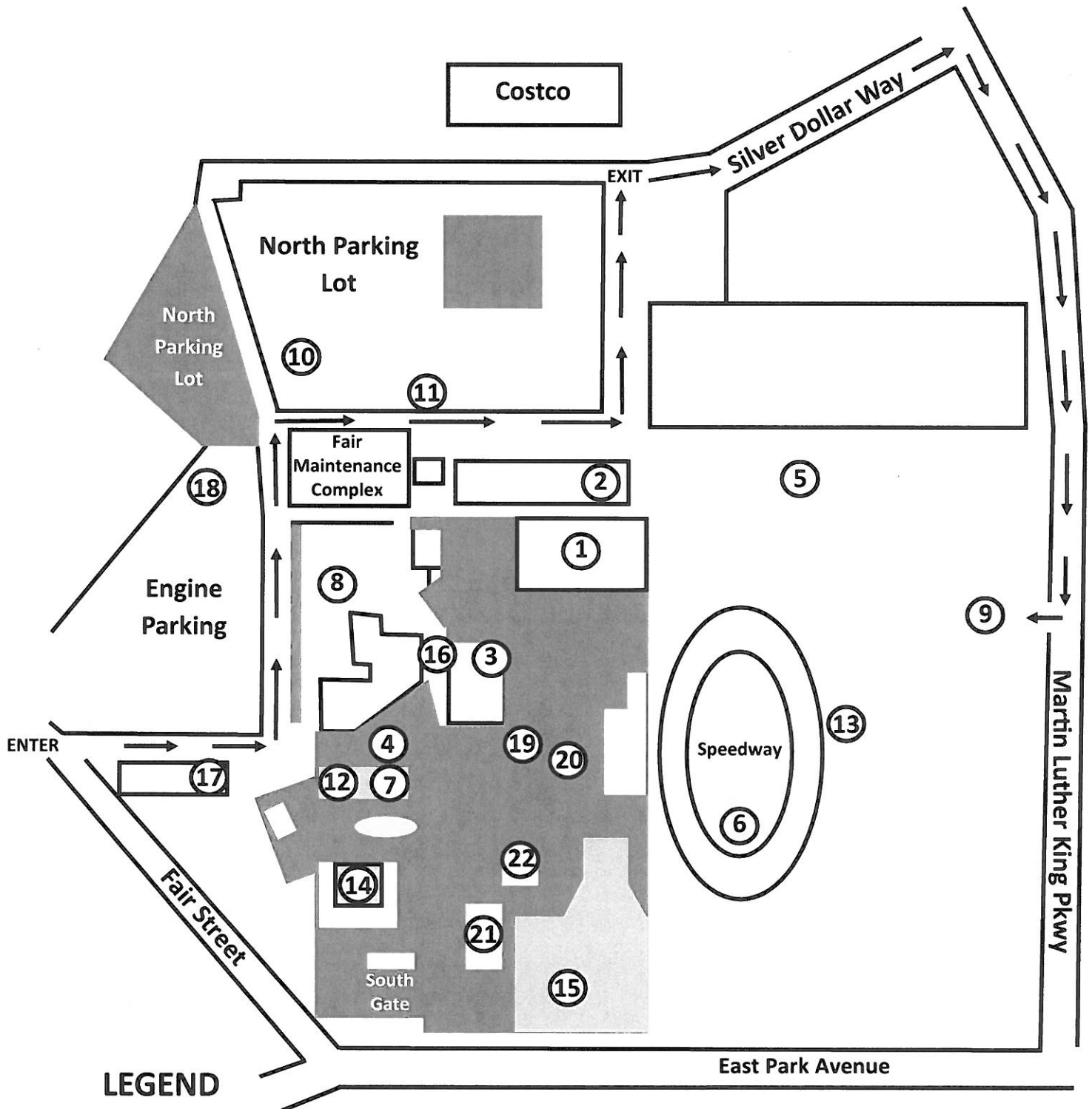
## 4. Other Notifications

- Other: \_\_\_\_\_
- Other: \_\_\_\_\_

Attach Firing Operations Checklist to ICS-214

# INCIDENT BASE

## Silver Dollar Fairgrounds, Chico CA



### LEGEND

- |  |                                   |                            |
|--|-----------------------------------|----------------------------|
| 1. FEEDING   | 7. LIAISON                        | 15. CDCR PARKING/SLEEPING  |
| 2. SUPPLY  | 8. OVERHEAD PARKING               | 16. OPERATIONS, SAFETY     |
| 3. CHECK-IN, TIME, FINANCE, PLANS, MOTELS, SIT, PROCUREMENT, IT, DEMOB, ORDERING | 9. EQUIPMENT/DOZER PARKING        | 17. PIO                    |
| 4. MEDICAL UNIT  | 10. FUEL/OVERFLOW PARKING         | 18. WATER, ICE, LUNCHES    |
| 5. SHOWERS/LAUNDRY SERVICES  | 11. GROUND SUPPORT TRANSPORTATION | 19. CAL MAT                |
| 6. CREW SLEEPING   | 12. PIO                           | 20. LOGISTICS              |
|  | 13. MOBILE SLEEPERS               | 21. OVERFLOW CREW SLEEPING |
|  | 14. BRIEFING                      | 22. COMMS/RADIO CLONING    |




# INCIDENT ACTION PLAN

## DIXIE FIRE EAST ZONE

CA-BTU-009205  
PNN5ZB21 (1522)

FRIDAY



FRIDAY

OPERATIONAL PERIOD  
7/23/2021 - 7/24/2021  
0700 - 0700



CHECK -IN







