


* Corrected *

INCIDENT ACTION PLAN

DIXIE FIRE

CA-BTU-009205

PNN5ZB21 (1522)



FRIDAY

FRIDAY

OPERATIONAL PERIOD

7/23/2021 - 7/24/2021

0700 - 0700



CHECK -IN



INCIDENT OBJECTIVES (ICS 202)	1. INCIDENT NAME Dixie Fire-EAST ZONE	7/22/2021	3. TIME 2100
4. OPERATIONAL PERIOD (DATE/TIME) 7/23/2021 to 7/24/2021, Day 0700-1900 Night 1900-0700			
5. OBJECTIVES:			
<u>Strategic Framework</u>			
Implement a full suppression strategy on the Dixie Fire. Values at risk include human safety, private timberlands and property, critical infrastructure and associated improvements, and wilderness values. Apply tactics that offer the highest probability of success.			
<u>Leaders Intent</u>			
Provide the highest level of customer service to all affected by the Dixie Fire. Ensure transparent, timely and accurate communication at all levels of the incident and strengthen relationships with cooperators. All incident assigned personnel should be prepared to take appropriate actions regarding:			
<ul style="list-style-type: none"> • Professional behavior and conduct. • Personal safety and the safety of others, including driving slowly and defensively. • Manage fatigue by taking breaks and maintaining work/rest cycles. <p style="margin-left: 20px;">Minimize risk and limit exposure to infectious disease by minimizing large group settings, social distancing, wearing face coverings, and handwashing</p>			
<u>Management Objectives</u>			
<ul style="list-style-type: none"> • Provide for firefighter and public safety through hazard recognition and application of the risk management process. • Protect communities, critical infrastructure including transmission towers, communication towers, hydroelectric systems, railroad, and highways. • Coordinate all public information with CAL FIRE Team 1 assigned to West Zone of Dixie Fire to provide timely and continuous information to affected agency partners, cooperators, and to the public. • Coordinate suppression activities with assigned incident resource advisors to minimize impacts on natural and cultural resources. • Ensure resource allocation and mission are documented for cost apportionment. 			
<u>Control Objective</u>			
Keep the Dixie and Fly fires:			
<ul style="list-style-type: none"> • East of Skyway Road north to limit fire spread into private timberlands and bordering communities. • South of Hwy 36 and Hwy 89 to protect Chester and Lake Almanor communities. • West of the Genesee Valley Road and Grizzly Ridge to Hwy 70 to limit fire spread. • North of Hwy 162 and the junction of Hwy 70 to protect Quincy and surrounding communities. 			
Site Safety Plan Required <input type="checkbox"/> Yes <input checked="" type="checkbox"/> No Approved Site Safety Plan Located at:			
9. Attachments (<input checked="" type="checkbox"/> if attached)			
<input checked="" type="checkbox"/> Organization List (ICS 203)	<input checked="" type="checkbox"/> Medical Plan (ICS 206)	<input checked="" type="checkbox"/> Finance	<input checked="" type="checkbox"/> Unit Log 214
<input checked="" type="checkbox"/> Weather Forecast	<input checked="" type="checkbox"/> Air Ops (ICS 220)	<input checked="" type="checkbox"/> Training Message	<input type="checkbox"/> _____
<input checked="" type="checkbox"/> Fire Behavior Forecast	<input type="checkbox"/> DIVS worksheet	<input type="checkbox"/> Supply Message	<input type="checkbox"/> _____
<input checked="" type="checkbox"/> Safety Message	<input checked="" type="checkbox"/> Assignment List (ICS 204)	<input checked="" type="checkbox"/> Dmob Plan	<input type="checkbox"/> _____
<input checked="" type="checkbox"/> Communications Plan (ICS 205)	<input type="checkbox"/> Archaeologist message	<input checked="" type="checkbox"/> Traffic Plan	<input type="checkbox"/> _____
10. PREPARED BY (PLANNING SECTION CHIEF) <i>Walter J. Henry PSC 1/17</i>		11. APPROVED BY (INCIDENT COMMANDER) <i>M. White</i>	

ORGANIZATION ASSIGNMENT LIST (ICS 203)

1. Incident Name:		2. Operational Period: DAY / NIGHT	
DIXIE FIRE EAST ZONE		Date/Time From: 07/23/2021 0700	Date/Time To: 07/24/2021 0700 SAT
3. Incident Commander(s) and Command Staff:		NIGHT OPS	ROB LAENG
IC/UC	EAST ZONE: M. MINTON WEST ZONE: N. TRUAX	STAGING AREA	
DEPUTY	NICKIE JOHNNY	Branch	XX
SAFETY OFFICER	F. ESPINOZA; P. LEUSCH	BRANCH DIRECTOR	D. NEELS; V. LINCH (T)
INFORMATION OFFICER	MIKE THEUNE MIKE LINDBERY	DIVISION/GROUP	N J. BOTTS; A. MIYAGISHIMA (T)
LIAISON OFFICER	ROBBIN EKMAN	DIVISION/GROUP	O ANGELA J. CLASSEY CHAI CHONGPINITCHIA (T)
4. Agency/Organization Representative(s):		DIVISION/GROUP	T D. HOBAN; G. PERRY (T)
Agency/Organization	Name	DIVISION/GROUP	EAST CONT. A. EDWARDS
CAL FIRE AREP	ADAM MATTOS	Branch	XXV
PNF AA	CHRIS CHARLTON	BRANCH DIRECTOR	J. EICHANER
5. Planning Section:		DIVISION/GROUP	U J. BARNHART G. NAWROT D. MICHAEL (T)
CHIEF	LANCE NOXON WALTER HERZOG; AARON GROVE (T)	DIVISION/GROUP	W SWAP R. WINKLER; R. CHAVEZ (T)
RESOURCES UNIT	JEFF FERGUSON JAY SHAFFER	DIVISION/GROUP	Z DENNIS HUNT J. BARNHART; K. PERREAULT (T)
SITUATION UNIT	TERRY WILLIAMSON JOHN MOSLEY (T)	DIVISION/GROUP	BUCKS LAKE
DOCUMENTATION UNIT		DIVISION/GROUP	MEADOW VALLEY TRAVIS BILLS
DEMOBILIZATION UNIT	IRMA CONTRERAS	Branch	XXIII
FIRE BEHAVIOR ANALYST	DENNIS BURNS DAVID DURAN (T)	BRANCH DIRECTOR	MIKE KLIMEK ERNIE VILLA
HUMAN RESOURCE SPECIALIST		DIVISION/GROUP	AA JIMMY HILDAGO
TRAINING SPECIALIST	DOMINIC PANNO	DIVISION/GROUP	YY PAT CALLAHAN
GIS SPECIALIST	CARVEL BASS	DIVISION/GROUP	JORDAN TOWNSEND
TECHNOLOGY SUPPORT SPECIALIST	G. FONG; SHELLOOE (T)	Branch	NIGHT
INCIDENT METEOROLOGIST	LAMONT BAIN	BRANCH DIRECTOR	J. FRENCH
6. Logistics Section:		DIVISION/GROUP	NIGHT N / O / T
CHIEF	TOM CRAKES	DIVISION/GROUP	NIGHT Z / W / U
DEPUTY	ADAM TAT	7b. Air Operations Branch:	
SUPPLY UNIT	RANDY BROWNING	AIR OPS BRANCH DIRECTOR	TERRY HARRIS
FACILITIES UNIT	JASON HODGE	AIR ATTACK SUPERVISOR	B. BAKER
GROUND SUPPORT UNIT	M. HOFFMAN; M. FITZGERALD (T)	AIR SUPPORT SUPERVISOR	KELVIN MCELIFISH
COMMUNICATIONS UNIT	KEVIN HARPER	8. Finance/Administration Section:	
MEDICAL UNIT	SCOTT MOHLENBROK	CHIEF	LARRY LEE
SECURITY UNIT		DEPUTY	
FOOD UNIT	JIM JUNETTE	TIME UNIT	TRACY FALLS
7. Operations Section:		PROCUREMENT UNIT	GREG CUNNINGHAM
DAY OPS	PAT RUSSELL	COMPENSATION UNIT	CASSANDRA AVILA
PLANNING OPS	JOHN GOSS; MATT CONKLIN (T)	COST UNIT	ROBERT TAYLOR
9. Prepared By:	Name: JEFF FERGUSON	Position/Title:	RESL
Signature:			
ICS 203	IAP Page	Date/Time:	07/23/2021 2200



Dixie Fire East Zone Weather Forecast



FORECAST NO: 1
Prediction For: Day/Night Shift
Date: Friday July 23-24, 2021
Forecast Issued: Thursday July 22, 2021

Name of the Fire: Dixie Fire East Zone
Unit: Plumas National Forest
Incident Meteorologist: Lamont Bain
Signed: Anthony Lamont Bain

WEATHER DISCUSSION: A near critical fire weather threat will exist across the entire area due to hot, dry and breezy conditions. Dense smoke and haze is expected mainly across Divisions Sierra and Uniform. Afternoon humidity values will fall down below 20% for most of the burn area. Generally south to southwest winds will prevail in the afternoon, though winds will be highly variable in areas of complex terrain as well as near the vicinity of smoke columns. Downslope/downvalley winds are expected to develop during the overnight hours.

TODAY:

Weather: Hot, dry, breezy and unstable in the afternoon. Smoke columns likely.

Max Temperatures: Valley-2000 FT: 95-97° 2000-4000 FT: 79-81° 4000-6000 FT: 74-76°
Minimum Relative Humidity: Valley-2000 FT: 8-13% 2000-4000 FT: 10-15% 4000-6000 FT: 15-20%

20 Foot Winds:

DIV S & U – Humidity recovery will remain poor during the morning hours, especially for elevations above 4,000 feet. Humidity values will briefly fall near or just below 10% before increasing through mid-morning. RH will then fall at all elevations through the day. General upslope and up-valley flow will commence around 1000-1100 coincident with the inversion lifting. Immediately near the intense fire center, winds may be gusty and erratic. Winds will generally be southerly with speeds of 10 to 20 mph in the afternoon. Gusts to near 25 mph are expected (30 mph possible at the highest elevations). Large smoke columns are anticipated, but the potential for lightning remains low (but non-zero).

Stability: Valley inversions lifting around 1000-1100. Becoming unstable early to mid-afternoon with smoke columns highly likely.

CHANCE OF RAIN: 0% **LAL:** 2 **SMOKE TRANSPORT WINDS:** S to SW 20-25 mph in the afternoon

TONIGHT:

Weather: Cool at ICP, mild at mid/slope and upper elevations. Dense smoke in drainage basins/valleys in DIV S & U.

Max Temperatures: Valley-2000 FT: 48-50° 2000-4000 FT: 67-69° 4000-6000 FT: 67-69°
Relative Humidity Recovery: Valley-2000 FT: 25-30% 2000-4000 FT: 15-20% 4000-6000* FT: 15-20%

**Note, humidity may dip down to or just below 10% just prior to sunrise as downslope/down-valley flow intensifies above 4,000 feet. RH will recover during the morning hours and climb to near 20%.*

20 Foot Winds:

SW winds of 10 to 20 mph in the evening will subside down to 5 to 15 mph through mid-evening hours and slowly becoming downslope/down-valley for elevations below 3,000 feet. Elevations above 3,000 feet, down-slope/down-valley flow may not become established until around 0200-0400. Speeds of 5 to 10 mph with gusts to near 15 mph are expected with this down-slope/down-valley flow at elevations above 3,000 feet.

CHANCE OF RAIN: 0% **LAL:** 2 **SMOKE TRANSPORT WINDS:** Becoming down-valley at 5 to 15 mph

The Weekend and Early Next Week: Very hot, dry and breezy conditions are anticipated this weekend. Afternoon temperatures at locations below 2,000 feet (including ICP) will likely eclipse 100 degrees. Afternoon RH values will fall down into the single digits to low teens across much of the burn area. Daily smoke columns are possible. More substantial pyro-cumulus is probable on Sunday with a risk for rain and thunderstorms (wet) next week. Rain/storm chances are around 20%.

Please submit weather observations to the Lamont Bain (IMET) at 580-583-9265 or email to Lamont.Bain@noaa.gov

FIRE BEHAVIOR FORECAST

FORECAST NUMBER: 3	TYPE OF FIRE: Wild Fire
FIRE NAME: Dixie	OPERATIONAL PERIOD: July 23, 2021 24hr
DATE ISSUED: 7/22/21	TIME ISSUED: 2000
UNIT: CA-BTU	SIGNED: _____ Typed/printed: Dennis Burns/s/David Duran(t)/s/

INPUTS

WEATHER SUMMARY: Continued Hot and Dry

Temps: Day Mid 80's-90' Night 60's

RH: Day 9-13% Night 20-25%

Winds: Day Ridges SW 14-18 gusts to 25mph Night Ridges Becoming NE 10-15mph

OUTPUTS

FIRE BEHAVIOR

GENERAL: Main fire progression will continue to the north and east and be mainly fuels driven. Where wind and slope align expect the potential for extreme fire behavior to include sustained crown runs and long range spotting (1mile+). In general spotting will be less than ¼ mile and from rollout. Areas of the fire that remain under the smoke will see diminished fire activity. These areas will be mainly on the north and east sides and in drainage bottoms. Watch for fire whirl development at intersecting drainages and on the lee side of any large column.

The fire will remain active at night along ridge tops and in canyon bottoms that align with the down canyon winds.

All fuels are available to burn and the Probability of Ignition will be 80-90%

SPECIFIC:**West Zone:**

Branch I: Expect mainly backing fire along the HWY 70 corridor. There remains a potential for the fire to make down canyon runs at night when the wind reverses. Keep a heads up for fire whirl development. Smoke settling in at night will limit visibility.

Branch V: No forward fire progression expected on DIV F/M. DIV P/Q short range spotting will continue to be problematic but mainly short range. If the Branch remains under the smoke column, this will dampen fire behavior, potentially allowing opportunities for direct attack. If the smoke lifts out, expect a dramatic increase in fire activity and an increase in spotting distances.

Branch X: Most of the Branch will remain under the smoke. The fire is also out alignment with sparser fuels. All of these factors should diminish fire behavior. If the smoke does clear out, expect a dramatic increase in fire activity where wind and slope align.

East Zone:

Branch XX: The fire will most likely be compromising HWY 89 at the beginning of the shift if not expect it to do so early in the day. Expect rapid rates of spread and long range spotting. Structures along HWY 70 will be impact by flanking and backing fire. The new start has the potential to impact travel to much of the Branch.

Branch XV: Expect active flanking and head fire runs along the ridges above HWY 70. There is the potential for the fire to spot over the highway. The fire will continue to back and flank into Buck's Lake. If fire becomes established east of the lake expect wind aligned runs with rapid rates of spread to the east. Smoke should settle in at night and dampen fire behavior.

Fly Fire: Expect the fire to continue burning NE. The fire will exhibit extreme rates of spread when burning along aligned ridges. Spotting will be about a quarter mile and from rollout.

AIR OPERATIONS: Smoke will limit air operations the north and east sides of the fire and other areas until the smoke mixes out around 1100-1200hrs.

SAFETY

- Make sure lookouts are posted in places where they can see potential spotting.
- Roll out and debris from burned areas will impact HWY 70 and Caribou Rd.
- Smoke impacts to powerlines, review powerline safety in the IRPG.

Lookouts Communications Escape Routes Safety Zones	Dixie Fire Operation Period: 7/23/21 to 7/24/21 0700 - 0700
	SAFETY MESSAGE

Transition Day

- Today you may have a new supervisor.
- Please recognize that there may be new people on the incident who you can help during this transition by sharing your Situational Awareness and other information you have gathered to help make this transition seamless.
- The mission of CIIMT Team 2 is to provide everything essential for you to safely and effectively accomplish the incident objectives.
- Please feel free to contact any team member about how we can most effectively support your needs.

MAJOR HAZARDS AND RISKS

STEEP TERRAIN FATIGUE SPOT FIRES	ROLLING MATERIAL DEHYDRATION DRIVING	HEAVY EQUIPMENT DANGER TREES EXTREME FIRE BEHAVIOR
--	--	--

Be sure all elements of your safety plan are in place prior to engagement

Driving & Fatigue

- Make sure you are getting your rest when you can! Stick to work/rest guidelines.
- Fatigue can cause us to mentally stray from the driving task.
- It only takes a second of distraction to lose control of our vehicle. The faster you are traveling, the faster you get in trouble.
- Make sure you recognize when you are too tired to drive!
- Don't tough it out and put yourself and your passengers at risk!
- Slow down, take breaks, and talk to your passengers. If possible, keep an alert passenger in the front seat next to you.
- Know your limits.

Communication Responsibilities

All Firefighters have five communication responsibilities

- ***Briefings** – All resources require briefings. Use briefing checklist in pocket guide.
- ***Debrief Actions** – as necessary. Use pocket guide After Action Review to stimulate discussion and provide guidance.
- ***Communicate Hazards to Others** –
- ***Acknowledge messages** –
- ***Ask if you do not know** – Ask questions in unfamiliar situations. The only dumb question is the one you did not ask.


The greatest problem with communication is the illusion that it has been achieved

Lucas J. SOFI 7/22⁵/21


Division/Group Assignment List (ICS 204 WF)
Controlled Unclassified Information//Basic

1. Incident Name:			3.			
DIXIE FIRE EAST ZONE			XX	Division/Group N		
2. Operational Period: DAY / NIGHT						
Date/Time From: 07/23/2021 0700	FRI	Date/Time To: 07/24/2021 0700	SAT			
4. Operations Personnel						
OPERATIONS CHIEF		PAT RUSSELL		BRANCH DIRECTOR		DAVE NEELS VAL LINCH (T)
SAFETY		FREDDIE ESPINOZA PAUL LEUSCH		DIVISION/GROUP SUPERVISOR		JACOB BOTTS A.MIYAGISHIMA (T)
5. Resources Assigned this Period						
Strike Team / Task Force / Resource Designator	LWD	Leader	Number Persons	Drop Off PT./Time	Pick Up PT./Time	
S/T-OES-1880C E-208	07/31	RAMIREZ TIMOTHY	22	QUINCY ICP/0700	QUINCY ICP/0700	
ENG3 AZ-NORTHWEST FIRE E-20061 <i>off for 2-1 mitigation</i>	08/03	PERU SCOTT	4	QUINCY ICP/0700	QUINCY ICP/1900	
ENG6 AZ-FTA-5263 E-20116	08/04	MARCUS BONITO	3	QUINCY ICP/0700	QUINCY ICP/1900	
DOZ ENF-3 E-20013			2	QUINCY ICP/0700	QUINCY ICP/1900	
EMPF 0-239		KYLE EMMERT	1	QUINCY ICP/0700	QUINCY ICP/1900	
EMTF 0-208		JAMES HORG	1	QUINCY ICP/0700	QUINCY ICP/1900	
6. Control Operations/Work Assignments:						
Construct containment line from Caribou Road east toward Eagle Rock to limit northern fire spread and reduce the impacts to the communities along Hwy 89. Reestablish previous control line(s) from recent fires in the area to limit fire spread.						
<i>WT RT- VLAND CONSP. E-490 S/T OES-6849 C E-205</i> <i>WT RT- VLAND CONSP. E-491 S/T XIM-6110 A E-431</i> <i>S/T XSD-6410C E-429 ENG3 ENF 313 E-20115</i>						
7. Special Instructions:						
SOF2 JASON JONES WILL BE WORKING THROUGHOUT ALL EAST ZONE BRANCHES AND DIVISIONS. SOFR BOBBY HUBBY WILL BE WORKING IN ALL DIVISIONS IN BRANCH XX. REMS 4 WILL BE OPERATING THROUGHOUT BRANCH XX. *DENOTES A 24HR RESOURCE						
8. Division/Group Communication Summary						
Function	Channel	RX Frequency N/W	RX Tone/NAC	TX Frequency N/W	TX Tone/NAC	Mode
COMMAND	1	171.4250 N	000.0	163.1625 N	T6156.7	A
TACTICAL	7	168.2000 N	T3 131.8	168.2000 N	T3 131.8	A
AIR TO GROUND	14	169.1000 N	000.0	169.1000 N	000.0	A
AIR GUARD	16	168.6250 N	000.0	168.6250 N	000.0	A
9. Prepared By (Resource Unit Leader)		Approved By (Planning Section Chief)		Date	Time	
JEFF FERGUSON		<i>WJW</i>		07/23/2021	0100	

Division/Group Assignment List (ICS 204 WF)
Controlled Unclassified Information//Basic

1. Incident Name:			3.			
DIXIE FIRE EAST ZONE			Branch:		Division/Group	
2. Operational Period: DAY / NIGHT			XX		O	
Date/Time From: 07/23/2021 0700 FRI	Date/Time To: 07/24/2021 0700 SAT					
4. Operations Personnel						
OPERATIONS CHIEF PAT RUSSELL		BRANCH DIRECTOR DAVE NEELS VAL LINCH (T)				
SAFETY FREDDIE ESPINOZA PAUL LEUSCH		DIVISION/GROUP SUPERVISOR J. CLASSEY CHONGPINITCHAI (T)				
5. Resources Assigned this Period						
Strike Team / Task Force / Resource Designator	LWD	Leader	Number Persons	Drop Off PT./Time	Pick Up PT./Time	
HC1 MNF-MENDOCINO-IHC C-20002	08/01	ERNEST CECCON	21	QUINCY ICP/0700	QUINCY ICP/1900	
HC2 CWR2-ROCHA-3 C-20014	08/02	DURAN JORGE	20	QUINCY ICP/0700	QUINCY ICP/1900	
HC2 CRW2-Saipan-36 C-20010	08/02	PLAACIOS DAVID	23	QUINCY ICP/0700	QUINCY ICP/1900	
S/T-OES-2860F E-287	08/01	SIGUENZA PABLO	19	QUINCY ICP/0700	QUINCY ICP/0700	
ENG3 SRF-332 E-20057	08/04	GOODWIN NORMAN	5	QUINCY ICP/0700	QUINCY ICP/1900	
ENG6 BLM-4664 E-20112	08/04	MARTIN HUNTER	4	QUINCY ICP/0700	QUINCY ICP/1900	
DO22 PVT E-20025	08/03	STENBERG MIKE	2	QUINCY ICP/0700	QUINCY ICP/1900	
DO22 PVT E-20028	08/03	MEIER CAL	2	QUINCY ICP/0700	QUINCY ICP/1900	
DO22 PVT E-20032	08/02	CHRIS SHELDON	2	QUINCY ICP/0700	QUINCY ICP/1900	
6. Control Operations/Work Assignments:						
Construct containment line from Eagle Rock east to Onion Flat to limit fire spread to the north and reduce the impacts to the Hwy 89 communities and Greenville. Reestablish previous control line(s) from recent fires in the area to limit fire spread.						
7. Special Instructions:						
SOF2 JASON JONES WILL BE WORKING THROUGHOUT ALL EAST ZONE BRANCHES AND DIVISIONS. SOFR BOBBY HUBBY WILL BE WORKING IN ALL DIVISIONS IN BRANCH XX. REMS 4 WILL BE OPERATING THROUGHOUT BRANCH XX. *DENOTES A 24HR RESOURCE WT2 PVT BEN'S E-20167 WT2 PVT BEN'S E-20168 WT1 PVT OILAR E-20107 WT1 PVT CONVERS E-302						
8. Division/Group Communication Summary						
Function	Channel	RX Frequency N/W	RX Tone/NAC	TX Frequency N/W	TX Tone/NAC	Mode
COMMAND	1	171.4250 N	000.0	163.1625 N	T6156.7	A
TACTICAL	8	168.6000 N	T3 131.8	168.6000 N	T3 131.8	A
AIR TO GROUND	14	169.1000 N	000.0	169.1000 N	000.0	A
AIR GUARD	16	168.6250 N	000.0	168.6250 N	000.0	A
9. Prepared By (Resource Unit Leader)		Approved By (Planning Section Chief)		Date	Time	
JEFF FERGUSON				07/22/2021	1953	

Division/Group Assignment List (ICS 204 WF)
Controlled Unclassified Information//Basic

1. Incident Name:			3.			
DIXIE FIRE EAST ZONE			Branch:		Division/Group	
2. Operational Period: DAY / NIGHT			XX		T	
Date/Time From:	Date/Time To:	FRI				SAT
4. Operations Personnel						
OPERATIONS CHIEF		PAT RUSSELL		BRANCH DIRECTOR		
				DAVE NEELS VAL LINCH (T)		
SAFETY		FREDDIE ESPINOZA PAUL LEUSCH		DIVISION/GROUP SUPERVISOR		
				DERRECK HOBAN GREG PERRY (T)		
5. Resources Assigned this Period						
Strike Team / Task Force / Resource Designator	LWD	Leader	Number Persons	Drop Off PT./Time	Pick Up PT./Time	
HC2IA REDHAWK C-20005	08/02	ARROWS DRAKE	34	QUINCY ICP/0700	QUINCY ICP/1900	
HC2IA FIRESTORM-3 C-20023	08/03	RHEA ALEX	18	QUINCY ICP/0700	QUINCY ICP/1900	
S/T-XCA-4051C E-31	07/28	KOVACS STEVE	14	QUINCY ICP/0700	QUINCY ICP/0700	
ENG4 NATIONAL-432 E-20660	08/03	MURPHEY CHUCK	3	QUINCY ICP/0700	QUINCY ICP/1900	
ENG6 FIREANT-327 E-20050	08/02	ANTHIS ZACH	3	QUINCY ICP/0700	QUINCY ICP/1900	
ENG6 RED-RIVER-E3 E-20113	08/02	HOXIE STEPHEN	3	QUINCY ICP/0700	QUINCY ICP/1900	
ENG6 PEEPLES-VALLEY-BR81 E-20114	08/04	SACHARA MARK	3	QUINCY ICP/0700	QUINCY ICP/1900	
DO22 PVT E-20073	08/04	BERRY SYEVEN	3	QUINCY ICP/0700	QUINCY ICP/1900	
DO22 PVT E-20079	08/04	BARNEY BRENNAN	2	QUINCY ICP/0700	QUINCY ICP/1900	
WT2 OES-42 E-20111			2	QUINCY ICP/0700	QUINCY ICP/1900	
HEQB O-20060	07/04	CARBAJAL WALTER	1	QUINCY ICP/0700	QUINCY ICP/1900	
EMTF O-209		DIEGO ACOSTA	1	QUINCY ICP/0700	QUINCY ICP/1900	
EMPF O-242		RYAN VILLA	1	QUINCY ICP/0700	QUINCY ICP/1900	
6. Control Operations/Work Assignments: ENG3 PVT-FIREANT 322 E-20043 ENG5 PVT-FORREST FIRE E-20189 Construct containment line from Onion Flat south to Hwy 70 to reduce fire spread and limit impacts to the communities of Greenville and Quincy. ENG6 PVT-SCHOLL E-20053 Reestablish previous control line(s) from recent fires in the area to limit fire spread.						
7. Special Instructions: ENG3 PVT-TIMBERLINE E-20187 ENG3 PVT-BLACKRANGE E-20056 SOF2 JASON JONES WILL BE WORKING THROUGHOUT ALL EAST ZONE BRANCHES AND DIVISIONS. SOFR BOBBY HUBBY WILL BE WORKING IN ALL DIVISIONS IN BRANCH XX. REMS 4 WILL BE OPERATING THROUGHOUT BRANCH XX. *DENOTES A 24HR RESOURCE WT1 PVT-FORD E-506 WT2 PVT BEN'S E-20169 WT2 PVT-VEHILLE MATRIX E-505 E-20085 DO22 E-20086 DO22						
8. Division/Group Communication Summary						
Function	Channel	RX Frequency N/W	RX Tone/NAC	TX Frequency N/W	TX Tone/NAC	Mode
COMMAND	1	171.4250 N	000.0	163.1625 N	T6156.7	A
TACTICAL	9	166.7250 N	T3 131.8	166.7250 N	T3 131.8	A
AIR TO GROUND	14	169.1000 N	000.0	169.1000 N	000.0	A
AIR GUARD	16	168.6250 N	000.0	168.6250 N	000.0	A
9. Prepared By (Resource Unit Leader)		Approved By (Planning Section Chief)		Date	Time	
JEFF FERGUSON				07/22/2021	1952	


Division/Group Assignment List (ICS 204 WF)
Controlled Unclassified Information//Basic

1. Incident Name:			3.			
DIXIE FIRE EAST ZONE			Branch:		Division/Group	
2. Operational Period: DAY / NIGHT			XX		EAST CONTINGENCY	
Date/Time From: 07/23/2021 0700 FRI	Date/Time To: 07/24/2021 0700 SAT					
4. Operations Personnel						
OPERATIONS CHIEF		PAT RUSSELL		BRANCH DIRECTOR		
				DAVE NEELS VAL LINCH (T)		
SAFETY		FREDDIE ESPINOZA PAUL LEUSCH		DIVISION/GROUP SUPERVISOR		
				A. EDWARDS		
5. Resources Assigned this Period						
Strike Team / Task Force / Resource Designator		LWD	Leader	Number Persons	Drop Off PT./Time	Pick Up PT./Time
DOZ2 PVT E-20024		08/01	MIKE CHAVEZ	2	QUINCY ICP/0700	QUINCY ICP/1900
DOZ2 PVT E-20026		08/01	MIKE GOODEN	2	QUINCY ICP/0700	QUINCY ICP/1900
DOZ2 KNF D1 E-20063		08/01	DEREK LAMB	4	QUINCY ICP/0700	QUINCY ICP/1900
DOZ2 PVT E-20064		08/02	TERRY CUMMINGS	2	QUINCY ICP/0700	QUINCY ICP/1900
DOZ2 PVT E-20065		08/03	MAURICE RHODES	1	QUINCY ICP/0700	QUINCY ICP/1900
DOZ2 PVT E-20074		08/03	JOE JOHNSON	2	QUINCY ICP/0700	QUINCY ICP/1900
DOZ2 PVT E-20075		08/03	STEVE LASSEN	2	QUINCY ICP/0700	QUINCY ICP/1900
DOZ2 PVT E-20079		08/03	BRENNAN BARNEY	2	QUINCY ICP/0700	QUINCY ICP/1900
DOZ2 TNF E-20080		08/08	JERRY TITTLE	2	QUINCY ICP/0700	QUINCY ICP/1900
DOZ2 PVT E-20066		08/03		2	QUINCY ICP/0700	QUINCY ICP/1900
6. Control Operations/Work Assignments:						
TFLD MIKE HOYE 0-20090						
7. Special Instructions:						
SOF2 JASON JONES WILL BE WORKING THROUGHOUT ALL EAST ZONE BRANCHES AND DIVISIONS. SOFR BOBBY HUBBY WILL BE WORKING IN ALL DIVISIONS IN BRANCH XX. REMS 4 WILL BE OPERATING THROUGHOUT BRANCH XX.						
8. Division/Group Communication Summary						
Function	Channel	RX Frequency N/W	RX Tone/NAC	TX Frequency N/W	TX Tone/NAC	Mode
COMMAND	1	171.4250 N	000.0	163.1625 N	T6156.7	A
TACTICAL	12	165.3625 N	T3 131.8	165.3625 N	T3 131.8	A
AIR TO GROUND	14	169.1000 N	000.0	169.1000 N	000.0	A
AIR GUARD	16	168.6250 N	000.0	168.6250 N	000.0	A
9. Prepared By (Resource Unit Leader)		Approved By (Planning Section Chief)		Date	Time	
JEFF FERGUSON		W.N		07/22/2021	1955	


Division/Group Assignment List (ICS 204 WF)
Controlled Unclassified Information//Basic

1. Incident Name:				3.			
DIXIE FIRE EAST ZONE				Branch: XXIII		Division/Group AA	
2. Operational Period: DAY / NIGHT							
Date/Time From: 07/23/2021 0700 FRI		Date/Time To: 07/24/2021 0700 SAT					
4. Operations Personnel							
OPERATIONS CHIEF		PAT RUSSELL		BRANCH DIRECTOR		MIKE KLIMEK	
SAFETY		FREDDIE ESPINOZA PAUL LEUSCH		DIVISION/GROUP SUPERVISOR		J. HILDAGO	
5. Resources Assigned this Period							
Strike Team / Task Force / Resource Designator		LWD	Leader	Number Persons	Drop Off PT./Time	Pick Up PT./Time	
ONC-T/F DELTA E-20034		07/23	NATHANIEL ORSBURN	31	QUINCY ICP/0700	QUINCY ICP/1900	
6. Control Operations/Work Assignments:							
Establish control line on the south flank of the Fly Fire to limit fire spread.							
7. Special Instructions:							
SOF2 JASON JONES WILL BE WORKING THROUGHOUT ALL EAST ZONE BRANCHES AND DIVISIONS.							
<p><i>MUST PVT-TOM'S EARL E-123 > FROM UNASSIGNED</i></p> <p><i>MATT PVT-CE BECKER E-315</i></p> <p><i>HC2 PVT-MOUNTAINEER E-20034</i></p> <p><i>DOZ2 SNF D2 E-20082</i></p> <p><i>FEELER BNCH PVT-WOODLAND EXP E-325</i></p> <p><i>E-20118 PNF D02-3</i></p> <p><i>E-20179 SHE EEN 362</i></p> <p><i>O-20083 H&B TITAYER MCKEITH</i></p>							
8. Division/Group Communication Summary							
Function	Channel	RX Frequency N/W	RX Tone/NAC	TX Frequency N/W	TX Tone/NAC	Mode	
COMMAND	1	171.4250 N	000.0	163.1625 N	T6156.7	A	
TACTICAL	6	168.0500 N	000.0	168.0500 N	000.0	A	
AIR TO GROUND	14	169.1000 N	000.0	169.1000 N	000.0	A	
AIR GUARD	16	168.6250 N	000.0	168.6250 N	000.0	A	
9. Prepared By (Resource Unit Leader)			Approved By (Planning Section Chief)			Date	Time
JEFF FERGUSON			<i>[Signature]</i>			07/22/2021	2200


Division/Group Assignment List (ICS 204 WF)
Controlled Unclassified Information//Basic

1. Incident Name:			3.			
DIXIE FIRE EAST ZONE			Branch:		Division/Group	
2. Operational Period: DAY / NIGHT			XXIII		YY	
Date/Time From:	Date/Time To:	FRI				SAT
4. Operations Personnel						
OPERATIONS CHIEF		PAT RUSSELL		BRANCH DIRECTOR		MIKE KLIMEK
SAFETY		FREDDIE ESPINOZA PAUL LEUSCH		DIVISION/GROUP SUPERVISOR		PAT CALLAHAN
5. Resources Assigned this Period						
Strike Team / Task Force / Resource Designator		LWD	Leader	Number Persons	Drop Off PT./Time	Pick Up PT./Time
ONC-T/F 01 E-20035		08/03	DANIEL MALLIA	72	QUINCY ICP/0700	QUINCY ICP/1900
6. Control Operations/Work Assignments:						
Establish control line on the south flank of the Fly Fire to limit fire spread.						
7. Special Instructions:						
SOF2 JASON JONES WILL BE WORKING THROUGHOUT ALL EAST ZONE BRANCHES AND DIVISIONS.						
HC 2 R&E CONTRACTORS C-20019 ← UNASSIGNED E-287 W022						
8. Division/Group Communication Summary						
Function	Channel	RX Frequency N/W	RX Tone/NAC	TX Frequency N/W	TX Tone/NAC	Mode
COMMAND	1	171.4250 N	000.0	163.1625 N	T6156.7	A
TACTICAL	6	168.0500 N	000.0	168.0500 N	000.0	A
AIR TO GROUND	14	169.1000 N	000.0	169.1000 N	000.0	A
AIR GUARD	16	168.6250 N	000.0	168.6250 N	000.0	A
9. Prepared By (Resource Unit Leader)			Approved By (Planning Section Chief)		Date	Time
JEFF FERGUSON					07/22/2021	2310

Division/Group Assignment List (ICS 204 WF)
Controlled Unclassified Information//Basic

1. Incident Name:			3.			
DIXIE FIRE EAST ZONE			Branch:		Division/Group	
2. Operational Period: DAY / NIGHT			XXV		U	
Date/Time From: 07/23/2021 0700 FRI	Date/Time To: 07/24/2021 0700 SAT					
4. Operations Personnel						
OPERATIONS CHIEF PAT RUSSELL		BRANCH DIRECTOR JOSH EICHAMER				
SAFETY FREDDIE ESPINOZA PAUL LEUSCH		DIVISION/GROUP SUPERVISOR		GENE NAWROT DAN MICHAEL (T)		
5. Resources Assigned this Period						
Strike Team / Task Force / Resource Designator	LWD	Leader	Number Persons	Drop Off PT./Time	Pick Up PT./Time	
HC1 KLAMATH C-20008	08/02	ZINK ANDREW	20	QUINCY ICP/0700	QUINCY ICP/1900	
HC2IA UKONOM-2	08/03	BERG JOEL	20	QUINCY ICP/0700	QUINCY ICP/1900	
S/T SRF-2600C E-20012	08/02	REED HAROLD	22	QUINCY ICP/0700	QUINCY ICP/1900	
DOZ2 PVT E-20022	08/02	ANDREWS LUKE	2	QUINCY ICP/0700	QUINCY ICP/1900	
DOZ2 PVT E-20023	08/02	DARRHA KIETH	1	QUINCY ICP/0700	QUINCY ICP/1900	
DOZ2 PVT E-20027	08/02	CATTANEO ANTHONY	2	QUINCY ICP/0700	QUINCY ICP/1900	
WT PVT E-20015	08/02	WOOD ROCK	1	QUINCY ICP/0700	QUINCY ICP/1900	
W/T PVT E-20020	08/02	MCGIFFIN BRETT	1	QUINCY ICP/0700	QUINCY ICP/1900	
FALD O-309	07/31	ROCKY SULLIVAN	4	QUINCY ICP/0700	QUINCY ICP/1900	
6. Control Operations/Work Assignments:						
Construct control line from Hwy 70 to Silver Lake being mindful of wilderness tactics within the Bucks Lake wilderness to limit fire spread and reduce the impacts to the communities along the Hwy 70 corridor and town of Quincy. Reestablish previous control line(s) from recent fires in the area to limit fire spread.						
7. Special Instructions:						
SOF2 JASON JONES WILL BE WORKING THROUGHOUT ALL EAST ZONE BRANCHES AND DIVISIONS. SOFR JAMES FARMER WILL BE WORKING IN ALL DIVISIONS IN BRANCH XXV.						
DOZ 2 PVT- MCGOWAN E-37 DOZ 2 PVT- T&S E-42 DOZ 2 PVT- PRODUMP E-294 WT1 PVT: CONVERS CONST. E-303 24 WT1 PVT CONVERS CONST. E-304 } From UNASSIGNED (All 24 hr resources)						
8. Division/Group Communication Summary						
Function	Channel	RX Frequency N/W	RX Tone/NAC	TX Frequency N/W	TX Tone/NAC	Mode
COMMAND	1	171.4250 N	000.0	163.1625 N	T6156.7	A
TACTICAL	6	168.0500 N	000.0	168.0500 N	000.0	A
AIR TO GROUND	14	169.1000 N	000.0	169.1000 N	000.0	A
AIR GUARD	16	168.6250 N	000.0	168.6250 N	000.0	A
9. Prepared By (Resource Unit Leader)		Approved By (Planning Section Chief)		Date	Time	
JEFF FERGUSON				07/22/2021	2002	


Division/Group Assignment List (ICS 204 WF)
Controlled Unclassified Information//Basic

1. Incident Name:			3.			
DIXIE FIRE EAST ZONE			Branch:		Division/Group	
2. Operational Period: DAY / NIGHT			XXV		W	
Date/Time From: 07/23/2021 0700 FRI	Date/Time To: 07/24/2021 0700 SAT					
4. Operations Personnel						
OPERATIONS CHIEF PAT RUSSELL		BRANCH DIRECTOR JOSH EICHAMER				
SAFETY FREDDIE ESPINOZA PAUL LEUSCH		DIVISION/GROUP SUPERVISOR ROB WINKLER RAY CHAVEZ (T)				
5. Resources Assigned this Period						
Strike Team / Task Force / Resource Designator	LWD	Leader	Number Persons	Drop Off PT./Time	Pick Up PT./Time	
HC2IA GOLDEN-EAGLES C-20007	08/03	VILLEGAS ROBERT	21	QUINCY ICP/0700	QUINCY ICP/1900	
T/F DIXIE 1				QUINCY ICP/0700	QUINCY ICP/1900	
DO22 PVT E-20029	08/02	BREHM JASON	2	QUINCY ICP/0700	QUINCY ICP/1900	
DO22 PVT E-20030	08/02	SPRATT ERIC	2	QUINCY ICP/0700	QUINCY ICP/1900	
DO22 PVT E-20072	08/03	DARRAH KEITH	2	QUINCY ICP/0700	QUINCY ICP/1900	
DO22 PVT E-20084	08/03	GREEN ANTHONY	2	QUINCY ICP/0700	QUINCY ICP/1900	
DO22 PVT E-43	08/05		2	QUINCY ICP/0700	QUINCY ICP/1900	
DO22 PVT E-305	08/02	SALTERS MIKE	2	QUINCY ICP/0700	QUINCY ICP/1900	
DO22 PVT E-306	08/02	REHWALD ALEX	2	QUINCY ICP/0700	QUINCY ICP/1900	
DO22 PVT E-307	08/02	COLBY CATE	3	QUINCY ICP/0700	QUINCY ICP/1900	
WT2 PVT E-50	08/02	ALEXANDER LUKE	2	QUINCY ICP/0700	QUINCY ICP/1900	
FALM O-437	08/03	FALM MURRAY	1	QUINCY ICP/0700	QUINCY ICP/1900	
6. Control Operations/Work Assignments:						
Improve control lines from Silver Lake to Bucks Lake being mindful of wilderness tactics within the Bucks Lake Wilderness to limit fire spread and reduce impacts to the communities along Hwy 162. Reestablish previous control line(s) from recent fires in the area to limit fire spread.						
7. Special Instructions:						
SOF2 JASON JONES WILL BE WORKING THROUGHOUT ALL EAST ZONE BRANCHES AND DIVISIONS. SOFR JAMES FARMER WILL BE WORKING IN ALL DIVISIONS IN BRANCH XXV.						
8. Division/Group Communication Summary						
Function	Channel	RX Frequency N/W	RX Tone/NAC	TX Frequency N/W	TX Tone/NAC	Mode
COMMAND	1	171.4250 N	000.0	163.1625 N	T6156.7	A
TACTICAL	10	166.7750 N	T3 131.8	166.7750 N	T3 131.8	A
AIR TO GROUND	14	169.1000 N	000.0	169.1000 N	000.0	A
AIR GUARD	16	168.6250 N	000.0	168.6250 N	000.0	A
9. Prepared By (Resource Unit Leader)		Approved By (Planning Section Chief)		Date	Time	
JEFF FERGUSON				07/22/2021	2001	

Division/Group Assignment List (ICS 204 WF)
Controlled Unclassified Information//Basic

1. Incident Name:			3.			
DIXIE FIRE EAST ZONE			Branch:		Division/Group	
2. Operational Period: DAY / NIGHT			XXV		Z	
Date/Time From:	Date/Time To:	FRI				SAT
4. Operations Personnel						
OPERATIONS CHIEF		PAT RUSSELL		BRANCH DIRECTOR JOSH EICHAMER		
SAFETY		FREDDIE ESPINOZA PAUL LEUSCH		DIVISION/GROUP SUPERVISOR JEFF BARNHART KENN PERREAULT (T)		
5. Resources Assigned this Period						
Strike Team / Task Force / Resource Designator	LWD	Leader	Number Persons	Drop Off PT./Time	Pick Up PT./Time	
HC1 ELDORADO IHC C-20000				QUINCY ICP/0700	QUINCY ICP/0700	
HC1 VALYERMO C-20018				QUINCY ICP/0700	QUINCY ICP/0700	
HC2I TRINITY C-20017				QUINCY ICP/0700	QUINCY ICP/0700	
T/F DIXIE #3 E-9012		THOMAS SCHIELE	21	QUINCY ICP/0700	QUINCY ICP/0700	
ENG3 PNF 325 E-23	07/27	CLAYTON BECK	5	QUINCY ICP/0700	QUINCY ICP/0700	
ENG3 PVT E-20059	08/02	NILKLAUS RETO	3	QUINCY ICP/0700	QUINCY ICP/0700	
ENG3 PVT E-20011				QUINCY ICP/0700	QUINCY ICP/0700	
ENG6 PVT E-20052	08/01	STEVEN BROUILLETTE	3	QUINCY ICP/0700	QUINCY ICP/0700	
DOZ1 PVT E-20033	08/01	PATRICK OILAR	2	QUINCY ICP/0700	QUINCY ICP/0700	
DOZ2 PVT-NORTHSTATE E-20068	08/03	GORGE POE	2	QUINCY ICP/0700	QUINCY ICP/0700	
DOZ2 PVT E-20084				QUINCY ICP/0700	QUINCY ICP/0700	
DOZ2 PVT E-20085 → T	04/01	TODD HAWKINS	2	QUINCY ICP/0700	QUINCY ICP/0700	
DOZ2 PVT E-20086 → T	08/03	JOHN SIMPSON	2	QUINCY ICP/0700	QUINCY ICP/0700	
DOZ2 PVT E-20106	08/03	BODIE KINDLEY	2	QUINCY ICP/0700	QUINCY ICP/0700	
WT PVT E-20014				QUINCY ICP/0700	QUINCY ICP/0700	
WT PVT E-20018				QUINCY ICP/0700	QUINCY ICP/0700	
WT PVT E-20037				QUINCY ICP/0700	QUINCY ICP/0700	
FALM NORTH ZONE FALLERS 0-20092				QUINCY ICP/0700	QUINCY ICP/0700	
6. Control Operations/Work Assignments:						
Improve control line from Feather River towards Grizzly Forebay east to Bucks Lake to limit fire spread south and reduce the impacts to the Hwy 162 corridor.						
8. Division/Group Communication Summary						
Function	Channel	RX Frequency N/W	RX Tone/NAC	TX Frequency N/W	TX Tone/NAC	Mode
COMMAND	1	171.4250 N	000.0	163.1625 N	T6156.7	A
TACTICAL	11	168.2500 N	T3 131.8	168.2500 N	T3 131.8	A
AIR TO GROUND	14	169.1000 N	000.0	169.1000 N	000.0	A
AIR GUARD	16	168.6250 N	000.0	168.6250 N	000.0	A
9. Prepared By (Resource Unit Leader)		Approved By (Planning Section Chief)		Date	Time	
JEFF FERGUSON		J.H.		07/22/2021	1957	


Division/Group Assignment List (ICS 204 WF)
Controlled Unclassified Information//Basic

1. Incident Name:				3.			
DIXIE FIRE EAST ZONE				Branch:		Division/Group	
2. Operational Period: DAY / NIGHT				XXV		Z	
Date/Time From: 07/23/2021 0700 FRI		Date/Time To: 07/24/2021 0700 SAT					
4. Operations Personnel							
OPERATIONS CHIEF		PAT RUSSELL		BRANCH DIRECTOR		JOSH EICHAMER	
SAFETY		FREDDIE ESPINOZA PAUL LEUSCH		DIVISION/GROUP SUPERVISOR		JEFF BARNHART KENN PERREAULT (T)	
6. Control Operations/Work Assignments:							
Reestablish previous control line(s) from recent fires in the area to limit fire spread.							
7. Special Instructions:							
SOF2 JASON JONES WILL BE WORKING THROUGHOUT ALL EAST ZONE BRANCHES AND DIVISIONS. SOFR JAMES FARMER WILL BE WORKING IN ALL DIVISIONS IN BRANCH XXV.							
8. Division/Group Communication Summary							
Function	Channel	RX Frequency N/W	RX Tone/NAC	TX Frequency N/W	TX Tone/NAC	Mode	
COMMAND	1	171.4250 N	000.0	163.1625 N	T6156.7	A	
TACTICAL	11	168.2500 N	T3 131.8	168.2500 N	T3 131.8	A	
AIR TO GROUND	14	169.1000 N	000.0	169.1000 N	000.0	A	
AIR GUARD	16	168.6250 N	000.0	168.6250 N	000.0	A	
9. Prepared By (Resource Unit Leader)			Approved By (Planning Section Chief)			Date	Time
JEFF FERGUSON						07/22/2021	1957

Division/Group Assignment List (ICS 204 WF)
Controlled Unclassified Information//Basic

1. Incident Name:			3.			
DIXIE FIRE EAST ZONE			Branch:		Division/Group	
2. Operational Period: DAY / NIGHT			XXV		BUCKS LAKE	
Date/Time From: 07/23/2021 0700 FRI	Date/Time To: 07/24/2021 0700 SAT					
4. Operations Personnel						
OPERATIONS CHIEF PAT RUSSELL		BRANCH DIRECTOR JOSH EICHAMER				
SAFETY FREDDIE ESPINOZA PAUL LEUSCH		DIVISION/GROUP SUPERVISOR				
5. Resources Assigned this Period						
Strike Team / Task Force / Resource Designator		LWD	Leader	Number Persons	Drop Off PT./Time	Pick Up PT./Time
S/T-XSK-3201C E-474		08/03	CORY BURNS	17	QUINCY ICP/0700	QUINCY ICP/0700
T/F-XSC-2322 E-408		08/02	PHILIP YANNONI	20	QUINCY ICP/0700	QUINCY ICP/0700
T/F-XSI-3746 E-406 3175		08/02	JOHN EVANS	24	QUINCY ICP/0700	QUINCY ICP/0700
S/T-XAL-2002F		08/02	RYAN HAMRE	17	QUINCY ICP/0700	QUINCY ICP/0700
6. Control Operations/Work Assignments:						
Develop structure defense plans for the community of Bucks Lake and surrounding community along Hwy 162 corridor to have a well-defined executable plan in the event point protection is necessary. Maintain a state of readiness to be able to flex resources to another geographic area of the fire to meet incident needs.						
7. Special Instructions:						
SOF2 JASON JONES WILL BE WORKING THROUGHOUT ALL EAST ZONE BRANCHES AND DIVISIONS. SOFR JAMES FARMER WILL BE WORKING IN ALL DIVISIONS IN BRANCH XXV. *DENOTES A 24HR RESOURCE						
8. Division/Group Communication Summary						
Function	Channel	RX Frequency N/W	RX Tone/NAC	TX Frequency N/W	TX Tone/NAC	Mode
COMMAND	1	171.4250 N	000.0	163.1625 N	T6156.7	A
TACTICAL	12	165.3625 N	T3 131.8	165.3625 N	T3 131.8	A
AIR TO GROUND	14	169.1000 N	000.0	169.1000 N	000.0	A
AIR GUARD	16	168.6250 N	000.0	168.6250 N	000.0	A
9. Prepared By (Resource Unit Leader)			Approved By (Planning Section Chief)		Date	Time
JEFF FERGUSON			<i>J.H.</i>		07/22/2021	2004

Division/Group Assignment List (ICS 204 WF)
Controlled Unclassified Information//Basic

1. Incident Name:			3.			
DIXIE FIRE EAST ZONE			XXV	Branch:		
2. Operational Period: DAY / NIGHT				Division/Group		
Date/Time From: 07/23/2021 0700 FRI				Date/Time To: 07/24/2021 0700 SAT		
			MEADOW VALLEY			
4. Operations Personnel						
OPERATIONS CHIEF		PAT RUSSELL		BRANCH DIRECTOR		JOSH EICHAMER
SAFETY		FREDDIE ESPINOZA PAUL LEUSCH		DIVISION/GROUP SUPERVISOR		TRAVIS BILLS
5. Resources Assigned this Period						
Strike Team / Task Force / Resource Designator	LWD	Leader	Number Persons	Drop Off PT./Time	Pick Up PT./Time	
TFLD	08/02	TRAVIS BILLS	1	QUINCY ICP/0700	QUINCY ICP/0700	
S/T-OES-6841A E-427	08/02	DAVE SENEVIRATNE	16	QUINCY ICP/0700	QUINCY ICP/0700	
S/T-OES-1810A E-416	08/02	MATT LIPSON	22	QUINCY ICP/0700	QUINCY ICP/0700	
S/T-XLE-1281A E-420	08/02	DANIEL RASMUSSEN	14	QUINCY ICP/0700	QUINCY ICP/0700	
S/T-XRI-6074C E-436	08/02	JAMES MAJCHRZAK	17	QUINCY ICP/0700	QUINCY ICP/0700	
6. Control Operations/Work Assignments:						
Develop structure defense plans for the community of meadow valley and surrounding community along Hwy 162 corridor to have a well-defined executable plan in the event point protection is necessary. Maintain a state of readiness to be able to flex resources to another geographic area of the fire to meet incident needs.						
7. Special Instructions:						
SOF2 JASON JONES WILL BE WORKING THROUGHOUT ALL EAST ZONE BRANCHES AND DIVISIONS. SOFR JAMES FARMER WILL BE WORKING IN ALL DIVISIONS IN BRANCH XXV. *DENOTES A 24HR RESOURCE						
8. Division/Group Communication Summary						
Function	Channel	RX Frequency N/W	RX Tone/NAC	TX Frequency N/W	TX Tone/NAC	Mode
COMMAND	1	171.4250 N	000.0	163.1625 N	T6156.7	A
TACTICAL	12	165.3625 N	T3 131.8	165.3625 N	T3 131.8	A
AIR TO GROUND	14	169.1000 N	000.0	169.1000 N	000.0	A
AIR GUARD	16	168.6250 N	000.0	168.6250 N	000.0	A
9. Prepared By (Resource Unit Leader)		Approved By (Planning Section Chief)			Date	Time
JEFF FERGUSON					07/22/2021	2003

Division/Group Assignment List (ICS 204 WF)
Controlled Unclassified Information//Basic

1. Incident Name:				3.		
DIXIE FIRE EAST ZONE				Branch: NIGHT	Division/Group N/O/T	
2. Operational Period: DAY / NIGHT						
Date/Time From: 07/23/2021 0700 FRI		Date/Time To: 07/24/2021 0700 SAT				
4. Operations Personnel						
NIGHT OPS CHIEF		ROB LAENG		BRANCH DIRECTOR		J. FRENCH
SAFETY		FREDDIE ESPINOZA PAUL LEUSCH		DIVISION/GROUP SUPERVISOR		
5. Resources Assigned this Period						
Strike Team / Task Force / Resource Designator		LWD	Leader	Number Persons	Drop Off PT./Time	Pick Up PT./Time
S/T-OES-6841A E-427		08/02	DAVE SENEVIRATNE	16	QUINCY ICP/0700	QUINCY ICP/0700
S/T-OES-1810A E-416		08/02	MATT LIPSON	22	QUINCY ICP/0700	QUINCY ICP/0700
S/T-XLE-1281A E-420		08/02	DANIEL RASMUSSEN	22	QUINCY ICP/0700	QUINCY ICP/0700
S/T-XRI-6074C E-435		08/02	JAMES MAJCHRZAK	17	QUINCY ICP/0700	QUINCY ICP/0700
TFLD		08/02	TRAVIS BILLS	1	QUINCY ICP/0700	QUINCY ICP/0700
6. Control Operations/Work Assignments:						
Monitor fire progression. Engage where appropriate to safely mitigate fire spread as directed.						
7. Special Instructions:						
SOFR JOHN ALEXIOU WORKING THROUGHOUT ALL NIGHT SHIFT EAST ZONE BRANCHES AND DIVISIONS. SOFR (T) ROBERT ATLAS WORKING THROUGHOUT ALL NIGHT SHIFT EAST ZONE BRANCHES AND DIVISIONS. E-20189 ENG5 FORREST FIRE C-20066 HC2 BIRRUETA 1						
8. Division/Group Communication Summary						
Function	Channel	RX Frequency N/W	RX Tone/NAC	TX Frequency N/W	TX Tone/NAC	Mode
COMMAND	1	171.4250 N	000.0	163.1625 N	T6156.7	A
TACTICAL	7	168.2000 N	T3 131.8	168.2000 N	T3 131.8	A
AIR TO GROUND	14	169.1000 N	000.0	169.1000 N	000.0	A
AIR GUARD	16	168.6250 N	000.0	168.6250 N	000.0	A
9. Prepared By (Resource Unit Leader)			Approved By (Planning Section Chief)		Date	Time
JEFF FERGUSON			<i>[Signature]</i>		07/22/2021	2012

Division/Group Assignment List (ICS 204 WF)
Controlled Unclassified Information//Basic

1. Incident Name:		3.				
DIXIE FIRE EAST ZONE		Branch:		Division/Group		
2. Operational Period: DAY / NIGHT		NIGHT		Z/W/U		
Date/Time From: 07/23/2021 0700 FRI	Date/Time To: 07/24/2021 0700 SAT					
4. Operations Personnel						
NIGHT OPS CHIEF	ROB LAENG	BRANCH DIRECTOR		J. FRENCH		
SAFETY	FREDDIE ESPINOZA PAUL LEUSCH	DIVISION/GROUP SUPERVISOR				
5. Resources Assigned this Period						
Strike Team / Task Force / Resource Designator	LWD	Leader	Number Persons	Drop Off PT./Time	Pick Up PT./Time	
S/T-XSK-3201C	08/03	CORY BURNS	17	QUINCY ICP/1900	QUINCY ICP/0700	
T/F-XSC-2322 E-408	08/02	PHILIP YANNONI	20	QUINCY ICP/1900	QUINCY ICP/0700	
T/F-XSI-3715 E-406	08/02	JOHN EVANS	24	QUINCY ICP/1900	QUINCY ICP/0700	
S/T-XAL-2002F	08/02	RYAN HAMRE	17	QUINCY ICP/1900	QUINCY ICP/0700	
6. Control Operations/Work Assignments:						
Monitor fire progression. Engage where appropriate to safely mitigate fire spread as directed.						
7. Special Instructions:						
SOFR JOHN ALEXIOU WORKING THROUGHOUT ALL NIGHT SHIFT EAST ZONE BRANCHES AND DIVISIONS. SOFR (T) ROBERT ATLAS WORKING THROUGHOUT ALL NIGHT SHIFT EAST ZONE BRANCHES AND DIVISIONS. <i>WTI PVT CONVERS E-303</i> <i>DOZA PVT MCGOWNFW E-37</i> <i>DOZA PVT T+S E-42</i> <i>DOZA PVT PRO DUMP E-294</i>						
8. Division/Group Communication Summary						
Function	Channel	RX Frequency N/W	RX Tone/NAC	TX Frequency N/W	TX Tone/NAC	Mode
COMMAND	1	171.4250 N	000.0	163.1625 N	T6156.7	A
TACTICAL	6	168.0500 N	000.0	168.0500 N	000.0	A
AIR TO GROUND	14	169.1000 N	000.0	169.1000 N	000.0	A
AIR GUARD	16	168.6250 N	000.0	168.6250 N	000.0	A
9. Prepared By (Resource Unit Leader)		Approved By (Planning Section Chief)		Date	Time	
JEFF FERGUSON		<i>[Signature]</i>		07/22/2021	2013	

AIR OPERATIONS SUMMARY ICS-220

Incident Name and Incident Number Dixie/21-CABTU-009205	Sunrise 558	Startup 628	Cutoff 1958	Sunset 2028	Time Prepared 2000	Date Prepared Thursday, July 22, 2021	Prepared By Matt Hill and Terry Harris
General Remarks, Safety Notes, Hazards, Air Operations Special Equipment, etc. TRACK ALL DIPSITE LOCATIONS / NUMBER OF DIPS / GALLONS TAKEN. TRACK ALL DROP LOCATIONS / NUMBER OF DROPS / GALLONS DROPPED ALL GPS DATA TO BE COLLECTED IN DEGREES, MINUTES, DECIMAL MINUTES, FORMAT. AVOID Aerial Application of Retardant / Foam / Agent within 300' of Waterways, Bodies of Water, etc. If Retardant / Foam / Agent is Dropped Within These Areas Immediately Notify the ACBD and Provide the Following Information: Lat / Long, Estimated Number of Gallons and a Map Detailing The Area. Aircraft Ordering: Command (CDF Command 1) use (T3) 131.8	Operational Period - Date Friday, July 23, 2021		Operational Period - Time 0700-0700		Rescue Ship Information Request # A-215 Radius: Polygon NM Altitude: 13000' Centerpoint: Lat Long NOTAMS: 1/2953 Frequency 125.1750 http://tfr.faa.gov/tfr2/list.htm		
Shutdown 2058		Request # A-215		Day 480DF		Night G822	
Oroville Helibase Latitude 39° 29.30 Longitude 121° 37.06		Name 480DF		Phone (707) 217-8779		UJH60 Oroville	
Quincy Helibase Latitude 39° 56.63' Longitude 120° 56.72'		Make/Model S70i		Location Oroville		Request Procedure For These Aircraft: Incident Communications See Medical Plan For Additional Info	
Nervino Helibase Latitude 39° 49.10 Longitude 120° 24.00		Frequency 125.1750		Request Procedure For These Aircraft: Incident Communications See Medical Plan For Additional Info			

WEST ZONE

Frequencies	RX	Tone	TX	AM / FM	Remarks
AIR TACTICS	165.9875		165.9875	FM	
AIR / AIR TFR	125.1750		125.1750	AM	
FIX WING BRIEFING	119.0750		119.0750	AM	
BRIEFING 2	134.0250		134.0250	AM	
COMMAND	170.4500		168.1000	FM	
ROTOR VICTOR	128.0250		128.0250	AM	
AIR / GROUND - Command	166.6000		166.6000	FM	
AIR / GROUND - Tactical	159.3450	T16-192.8	159.3450	FM	
TOLC					
DECK	163.1000		163.1000	FM	
CALCORD - MEDICAL	156.0750	156.7 (6)	156.0750	FM	
AIRGUARD - Emergency Only	168.6250	110.9 (1)	168.6250	FM	

West Zone Helibases

FAA #	Type	Make/Model	Helibase	Avail	Start	Remarks
9AB	I	UH60L	Oroville	0800	0800	Longline A-9
480DF	I	S70i	Oroville	0800	0800	Tank/Hoist A-73
1CH	I	CH47	Oroville	0800	0800	Tank A-8
2HT	I	CH54	Oroville	0800	0800	Tank A-52
5CH	I	UH60L	Oroville	0800	0800	Longline A-111
37S	I	CH54	Oroville	0800	0800	Tank A-133
5CH	I	BV234	Oroville	0800	0800	Sid/Longline A-140
0FG	II	UH1H	Oroville	0800	0800	Longline A-101
22Z	II	212	Oroville	0800	0800	Sid/Longline A-22
2AH	II	212	Oroville	0800	0800	Sid/Longline A-151
0BR	III	206L4	Oroville	0800	0800	HLCO Recon A-29
5AS	III	407	Oroville	0800	0800	HLCO Recon A-28
3PD	III	AS350 B3	Oroville	0800	0800	HLCO Recon A-30
50R	III	AS350 B2	Oroville	0800	0800	HLCO Recon A-210
4TV	III	AS350 B2	Oroville	0800	0800	HLCO Recon A-154

Guard Helicopters

FAA #	Type	Make/Model	Helibase	Avail	Start	Remarks
G831	I	UH60	Oroville	1100	1100	Bucket A-82
G832	I	UH60	Oroville	1100	1100	Bucket A-245
G860	I	UH60	Oroville	1100	1100	Off Duty A-86

[Handwritten Signature]

AIR OPERATIONS SUMMARY ICS-220											
Incident Name and Incident Number			Sunrise			Cutoff			Sunset		
Dixie/21-CABTU-009205			558			1958			2028		
Time Prepared			Date Prepared			Prepared By					
2000			Thursday, July 22, 2021			Matt Hill and Terry Harris					
Shutdown			Operational Period - Date			Operational Period - Time					
2058			Friday, July 23, 2021			0700-0700					
West Zone											
Position	Name	Phone	Trainee	Phone	Position	Name	Phone	Trainee	Phone		
AOBD	M. Hill	(530) 708-2707			AOBD	T. Harris	(936) 366-4239				
AOBD (D)	T. Smith	(530) 308-1970			ASGS	K. McElfish	(909) 907-2677				
ASGS	P. York	(530) 386-2147			HEBM	B. Martin (Quincy)	(530) 927-7336				
HEBM	C. Conright (Oroville)	(619) 840-5328	M. Munson	(707) 228-6646	HEBM	E. Garcia (Nervino)	(760) 519-8708				
HEBM					ATGS	B. Baker	(530) 394-8110				
ATGS	S. McGregor	(530) 521-6748			HLCO	J. Hutchison	(530) 304-6027				
HLCO	S. Hawkins	(530) 990-5128			HLCO	L. Abell	(808) 345-6979				
HLCO	J. Zuniga	(209) 304-3464			HLCO						
HLCO	T. Perkins	(949) 702-3868	C. Covey	(949) 431-3169	UAS Pilot						
UAS Pilot	S. Ramaekers	(208) 473-8708	J. Suarez	(559) 285-9128	UAS Pilot						

INCIDENT RADIO COMMUNICATIONS PLAN (ICS 205)

EAST ZONE

1. Incident Name: DIXIE EAST

2. Date/Time Prepared: Date: 07/22/21 Time: 1300

3. Operational Period: DAY/NIGHT Date From: 07/23/21 Date To: 07/24/21 Time From: 0700 Time To: 1900

4. Basic Radio Channel Use:

Zone Grp.	Ch #	Function	Channel Name/Trunked Radio System Talkgroup	Assignment	RX Freq N or W	RX Tone/NAC	TX Freq N or W	TX Tone/NAC	Mode (A, D, or M)	Remarks
	1	CMD	PNF A T6	ALL DIVS	171.4250 N	000.0	163.1625 N	T6 156.7	A	HOUGH
	2	CMD	PNF A T8	ALL DIVS	171.4250 N	000.0	163.1625 N	T8 103.5	A	CLAREMONT
	3	CMD	NIFC C3	ALL DIVS	170.4250 N	T3 131.8	168.0750 N	T3 131.8	A	Not in Service
	4	CMD	NIFC C46	ALL DIVS	171.0875 N	T3 131.8	164.6000 N	T3 131.8	A	Not in Service
	5	CMD	NIFC C12	ALL DIVS	173.0375 N	T3 131.8	167.3250 N	T3 131.8	A	Not in Service
	6	TAC	NIFC T1	DIV U, AA, YY	168.0500 N	000.0	168.0500 N	000.0	A	NIGHT U / W / Z
	7	TAC	NIFC T2	DIV N	168.2000 N	T3 131.8	168.2000 N	T3 131.8	A	NIGHT N / O / T
	8	TAC	NIFC T3	DIV O	168.6000 N	T3 131.8	168.6000 N	T3 131.8	A	
	9	TAC	NIFC T5	DIV T	166.7250 N	T3 131.8	166.7250 N	T3 131.8	A	
	10	TAC	NIFC T6	DIV W	166.7750 N	T3 131.8	166.7750 N	T3 131.8	A	
	11	TAC	NIFC T7	DIV Z	168.2500 N	T3 131.8	168.2500 N	T3 131.8	A	
	12	TAC	NIFC T99	ALL GROUPS	165.3625 N	T3 131.8	165.3625 N	T3 131.8	A	E. CONTINGENCY BUCKS LAKE MEADOW VLY
	13	A/G CMD	AG CMD E	ALL DIVS	168.3375 N	000.0	168.3375 N	000.0	A	
	14	A/G TAC	AG TAC E	ALL DIVS	169.1000 N	000.0	169.1000 N	000.0	A	
	15	IWI	CALCORD	ALL DIVS	156.0750 N	T6 156.7	156.0750 N	T6 156.7	A	
	16	EMERGENCY	GUARD V5	ALL DIVS	168.6250 N	000.0	168.6250 N	T1 110.9	A	
	17									
	18									
	19									
	20	EMERGENCY	GUARD V5	ALL DIVS	168.6250	000.0	168.6250	T1 110.9	A	

5. Special Instructions:

6. Prepared by: Name: KEVIN HARPER 661-330-0209

ICS 205 IAP Page 2 OF 2 Date/Time: 07/22/21 1300 Signature: *K = D. Harper*

ICS 205 - INCIDENT RADIO COMMUNICATIONS PLAN
CONTROLLED UNCLASSIFIED INFORMATION/BASIC

1. Incident Name: DIXIE Incident Channels		2. Date/Time Prepared Date: 07/21/2021 Time: 1930		3. Operational Period: Date From: 07/22/21 Time From: 0700 Date To: 07/23/21 Time To: 0700	
--	--	--	--	---	--

Ch#	Function	Name	Assigned To	Rx Freq	Rx Tone	Tx Freq	Tx Tone	Notes
1	COMMAND	NIFC C2	ALL DIVS	170.4500		168.1000	T2 - 123.0	BALD EAGLE TONE 2
2	COMMAND	NIFC C10	ALL DIVS	170.4125		165.9625	T2 - 123.0	
3	COMMAND	NIFC C47	ALL DIVS	172.5500		165.3875	T2 - 123.0	COLBY MTN
4	COMMAND	NIFC C56	ALL DIVS	172.3500		163.0375	T2 123.0	BALD MTN
5	COMMAND	NIFC C57	ALL DIVS	173.7500		167.5500	T2 123.0	DYER MTN
6	TACTICAL	CDF T28	DIV A / B	151.1825	T16 192.8	151.1825	T16 192.8	
7	TACTICAL	CDF T29	DIV RR / W/CONT	151.3475	T16 192.8	151.3475	T16 192.8	
8	TACTICAL	CDF T30	DIV S	151.3925	T16 192.8	151.3925	T16 192.8	
9	TACTICAL	CDF T31	DIV F/M / LAKE	159.3825	T16 192.8	159.3825	T16 192.8	
10	TACTICAL	VTAC12	DIV P	154.4525	T6 156.7	154.4525	T6 156.7	
11	TACTICAL	VTAC13	DIV Q / 70 GRP	158.7375	T6 156.7	158.7375	T6 156.7	
12	TACTICAL	VFIRE 26	DIV R	154.3025N	T6 - 156.7	154.3025N	T6 - 156.7	
13	A/G CMD	A/G CMD	ALL DIVS	166.6000		166.6000		A/G COMMAND
14	A/G TAC	CDF T18	ALL DIVS	159.3450	T16 192.8	159.3450	T16 192.8	A/G TACTICAL
15	MEDICAL	CALCORD	ALL DIVS	156.0750N	T6 156.7	156.0750N	T6 156.7	
16	AIRGUARD	AIRGUARD	ALL DIVS	168.6250		168.6250	T1 110.9	
17								
18								
19								
20	AIRGUARD	AIRGUARD	ALL DIVS	168.6250		168.6250	T1 110.9	

5. Special Instructions
NIFC Frequencies will require the user to select Tone 2 in CALFIRE Statewide programmed radios.

6. Prepared by (Communications Unit Leader): Name: TOM WEBB COMIL
Signature: _____
ICS 205 - CONTROLLED UNCLASSIFIED INFORMATION/BASIC
Date/Time: 07/21/21 1930

MEDICAL PLAN (206)	1. INCIDENT NAME: Dixie Fire East Zone	2. DATE PREPARED: July 22, 2021	3. TIME PREPARED: 1900	4. OPERATIONAL PERIOD 07/23/21 - 07/24/21 0700-0700
---------------------------	--	---	----------------------------------	---

5. INCIDENT MEDICAL AID STATIONS			
MEDICAL AID STATIONS	LOCATION	ALS	
		YES	NO

6. TRANSPORTATION				
A. Ground Ambulance				
NAME	LOCATION	PHONE	ALS	
			Yes	No
Ambulance #1 Solano (4x4)	DP-100	(707) 249-4066	X	
Ambulance #2 Liberty	DP-3	(760) 499-2178	X	
Ambulance #3 Liberty	Buck's Lake	(661) 341-0914	X	
Ambulance #4 Manteca	DP 5	(209) 743-5733	X	
B. Air Ambulance				
NAME	PHONE #	LOCATION / TYPE	ALS	
			Yes	No
Hoist-ODF TGU (Day)	(619) 840-5328	ODF – Oroville Helibase		X
Hoist-822 CNG (Night)	(619) 840-5328	822 – Oroville Helibase	X	

7. HOSPITALS										
NAME	ADDRESS	TRAVEL TIME		PHONE	TRAUMA		HELIPAD		BURN CENTER	
		AIR	GRND		Yes	No	YES	NO	YES	NO
Oroville	2767 OLIVE HWY, OROVILLE, 39 30.27 N, 121 32.52 W	15 Min	60 Min	(530) 532-8334		X	X			X
Orchard Biggs Memorial	240 SPRUCE ST. GRIDLEY 39 22.10 N, 121 41.40 W	15 Min	1:20 Hr.	(530) 846-5671		X		X		X
ENLOE	1530 ESPLANADE CHICO 39 44.50 N, 121 51.10 W	15 Min	1:20 Hr.	(530) 332-7740	LVL 2		X			X
UC DAVIS	2315 STOCKTON BLVD SACRAMENTO 38 33.33 N, 121 27.32 W	30 Min	2:00 Hr.	916-734-2011	LVL 1		X		X	

8. MEDICAL EMERGENCY PROCEDURES

LINE "MEDICAL-EMERGENCY" PLAN:

- Crew Supervisor to contact Division Supervisor/Operations with:
 - Patient Complaint, Condition and Location via Tactical or Command frequency. Priority 1/Red & 2/Yellow Patients trigger Incident within Incident (IWI).
- Division Supervisor/Operation contacts Communications/Dispatch:
 - Division Supervisor or POC* will run "Medical –Emergency" on the Command frequency.
 - Division Supervisor or POC* to use "Medical Incident Report" worksheet on back of this page or back of IRPG.
 - Communication contacts Medical Unit Leader on the Command frequency or cell phone (562) 252-2168 (Medical Emergencies Only).

POC* (Point of Contact) and/or Operations

LINE "NON-EMERGENCY INCIDENT" PLAN:

- Crew Supervisor to contact Division Supervisor with:
 - Patient Complaint, Condition and Location via Tactical or Command frequency. Priority 3/Green, (Minor) Patients do not trigger Incident within Incident (IWI).
- Division Supervisor to contact Communications/dispatch:
 - Division Supervisor or POC* will run "Non-Emergency Incident" on the Command frequency.
 - Division Supervisor or POC* will use "Medical Incident Report" worksheet on the back of this page or back of IRPG.
 - Communications contacts Medical Unit Leader on the Command frequency or cell phone (562) 252-2168 (For medical related incidents only).

IN-CAMP – 24 HOUR MEDICAL

- Contact 911 and Medical Unit (562) 252-2168 with:
 - Patient Complaint, Condition and Location

9. PREPARED BY
Scott Mohlenbrok (MED) 

10. REVIEWED BY
Safety Officer  SOFI

Medical Incident Report

FOR A **NON-EMERGENCY INCIDENT**: WORK THROUGH CHAIN OF COMMAND TO REPORT AND TRANSPORT INJURED PERSONNEL AS NECESSARY.

FOR A **MEDICAL EMERGENCY**: IDENTIFY ON SCENE INCIDENT COMMANDER BY NAME AND POSITION AND ANNOUNCE "MEDICAL EMERGENCY" TO INITIATE RESPONSE FROM COMMUNICATIONS

Use the following items to communicate situation to communications/dispatch.

- 1. CONTACT COMMUNICATIONS / DISPATCH** (Verify correct frequency prior to starting report)
Ex: "Communications, Div. Alpha. Stand-by for Emergency Traffic."
- 2. INCIDENT STATUS:** *Provide incident summary (including number of patients) and command structure.*
Ex: "Communications, I have a Red priority patient, unconscious, struck by a falling tree. Requesting air ambulance to Forest Road 1 at (Lat./Long.)"
"This will be the Trout Meadow Medical Incident, IC is TFLD Jones. EMT Smith is providing medical care."

Severity of Emergency AND Transport Priority (priority 1, 2, 3)	<input type="checkbox"/> RED / PRIORITY 1 Life or limb threatening injury or illness. Evacuation need is IMMEDIATE <i>Ex: Unconscious, difficulty breathing, bleeding severely, 2^o - 3^o burns more than 4 palm sizes, heat stroke, disoriented.</i>	
	<input type="checkbox"/> YELLOW / PRIORITY 2 Serious Injury or illness. Evacuation may be DELAYED if necessary. <i>Ex: Significant trauma, unable to walk, 2^o - 3^o burns not more than 1-3 palm sizes.</i>	
	<input type="checkbox"/> GREEN / PRIORITY 3 Minor Injury or illness. Non-Emergency transport <i>Ex: Sprains, strains, minor heat-related illness.</i>	
Nature of Injury or Illness & Mechanism of Injury		Brief Summary of Injury or Illness (Ex: Unconscious, Struck by Falling Tree)
Transport Request		Air Ambulance / Short Haul/Hoist Ground Ambulance / Other
Patient Location		Descriptive Location & Lat. / Long. (WGS84)
Incident Name		Geographic Name + "Medical" (Ex: Trout Meadow Medical)
On-Scene Incident Commander		Name of on-scene IC of Incident within an Incident (Ex: TFLD Jones)
Crew Patient Care		Name of Care Provider (Ex: EMT Smith)

3. INITIAL PATIENT ASSESSMENT: Complete this section for each patient as applicable (start with the most severe patient)

Agency Affiliation: (NO PATIENT NAMES) Federal Contractor Local Government

Patient Assessment: Age: Weight: Chief Complaint:

(If pertinent to Injury) Skin Signs: (color/moisture/temp) Level of Consciousness: BP: HR: Respirations:

Treatment:

4. TRANSPORT PLAN:

Evacuation Location (drop point, intersection, helispot, Lat. / Long, hazards) Patient's ETA to Location:

5. ADDITIONAL RESOURCES / EQUIPMENT NEEDS:

Paramedic / EMT - Crews - Immobilization Devices - AED - Oxygen - Trauma Bag - IV/Fluid(s) - Splints - Rope rescue - Wheeled litter - HAZMAT - Extrication

6. COMMUNICATIONS: Identify State Air/Ground EMS Frequencies and Hospital Contacts as applicable

Function	Channel Name/Number	Receive (RX)	Tone/NAC *	Transmit (TX)	Tone/NAC *
COMMAND					
AIR-TO-GRND					
TACTICAL					

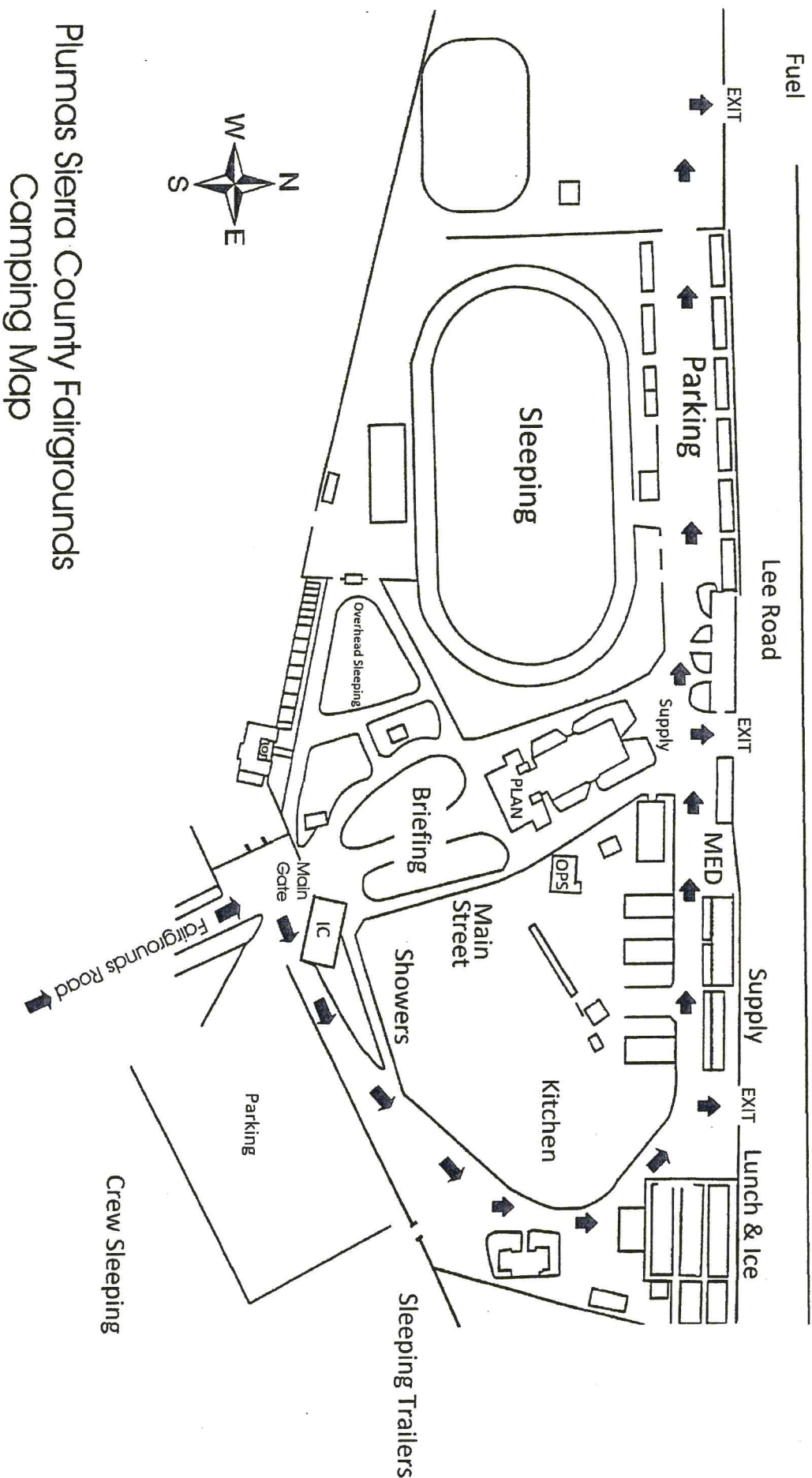
7. CONTINGENCY: Considerations: If primary options fail, what actions can be implemented in conjunction with primary evacuation method?
 Be thinking ahead.

8. ADDITIONAL INFORMATION: Updates/Changes, etc.

REMEMBER: Confirm ETA's of resources ordered. Act according to your level of training
 Be Alert - Keep Calm - Think Clearly - Act Decisively

*** Follow up with MEDL upon return to ICP ***

Ground Support



Plumas Sierra County Fairgrounds
Camping Map

INCIDENT ACTION PLAN DIXIE INCIDENT

CA-BTU-009205
WEST ZONE

Friday



OPERATIONAL PERIOD

7/23/2021 0700

to

7/24/2021 0700

