

# INCIDENT ACTION PLAN DIXIE WEST ZONE INCIDENT

CA-BTU-009205

*\*CORRECTED\**



Saturday



## OPERATIONAL PERIOD

7/24/2021 0700

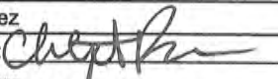
to

7/25/2021 0700

## INCIDENT OBJECTIVES (ICS 202)

<b>1. Incident Name:</b>  <p style="text-align: center;">DIXIE</p>	<b>2. Operational Period:</b>	Date From: 7/24/2021 Time From: 0700	Date To: 7/25/2021 Time To: 0700																				
<b>3. Objective(s):</b>																							
<b>Management Objectives</b> <ul style="list-style-type: none"> <li>- Utilize the risk management process to identify and mitigate hazards to protect firefighters and the public. Emphasize strategies and tactics that have the highest probability of success and the least exposure to firefighters and the public</li> <li>- Develop strategies to protect life, property, communities, businesses and infrastructure. Employ tactics that fulfill these strategies while being mindful of the necessity for contingency and emergency plans. Ensure strategies account for incident priorities, applying resources to those with the highest consequences first.</li> <li>- Follow COVID-19, CDC and established local, state and federal guidance to limit virus spread within the incident and surrounding communities near the fire area.</li> <li>- Provide timely and continuous incident information to affected agency partners, cooperators, California Team 2 as well as the public</li> <li>- Maintain fiscal accountability and keep costs commensurate with values at risk.</li> </ul>																							
<b>Control Objectives</b> <ul style="list-style-type: none"> <li>- Keep the fire north of fire perimeter and Highway 162 and the junction of Highway 70</li> <li>- Keep the fire south of Highway 36 and Highway 89</li> <li>- Keep the fire east of Highway 32</li> <li>- Keep the fire west Genesee Road and Grizzly Ridge to Highway 70</li> </ul>																							
<b>General Situational Awareness:</b> <ul style="list-style-type: none"> <li>- Utilize IRPG checklists to manage risk.</li> <li>- Ensure Lookouts are established, Escape Routes and Safety Zones are clearly identified.</li> <li>- Ensure effective communications are occurring by giving clear instructions and asking clarifying questions.</li> </ul>																							
<b>5. Site Safety Plan Required?</b> Yes <input type="checkbox"/> No																							
<b>Approved Site Safety Plan(s) Located at:</b>																							
<b>6. Incident Action Plan</b> <table style="width: 100%; border: none;"> <tr> <td><input checked="" type="checkbox"/> ICS 203</td> <td><input type="checkbox"/> ICS 215A</td> <td><input type="checkbox"/> ICS 205 A</td> <td><input type="checkbox"/></td> </tr> <tr> <td><input checked="" type="checkbox"/> ICS 204</td> <td><input checked="" type="checkbox"/> ICS 220</td> <td><input checked="" type="checkbox"/> Training Message</td> <td><input type="checkbox"/></td> </tr> <tr> <td><input checked="" type="checkbox"/> ICS 205</td> <td><input checked="" type="checkbox"/> Facility Maps</td> <td><input type="checkbox"/> Travel Map</td> <td><input type="checkbox"/></td> </tr> <tr> <td><input checked="" type="checkbox"/> ICS 206</td> <td><input checked="" type="checkbox"/> Weather Forecast</td> <td><input type="checkbox"/> Demob Plan</td> <td><input type="checkbox"/> County Health Message</td> </tr> <tr> <td><input checked="" type="checkbox"/> ICS 208</td> <td><input checked="" type="checkbox"/> Fire Behavior</td> <td><input checked="" type="checkbox"/> Finance Message</td> <td><input checked="" type="checkbox"/> ICS 214</td> </tr> </table>				<input checked="" type="checkbox"/> ICS 203	<input type="checkbox"/> ICS 215A	<input type="checkbox"/> ICS 205 A	<input type="checkbox"/>	<input checked="" type="checkbox"/> ICS 204	<input checked="" type="checkbox"/> ICS 220	<input checked="" type="checkbox"/> Training Message	<input type="checkbox"/>	<input checked="" type="checkbox"/> ICS 205	<input checked="" type="checkbox"/> Facility Maps	<input type="checkbox"/> Travel Map	<input type="checkbox"/>	<input checked="" type="checkbox"/> ICS 206	<input checked="" type="checkbox"/> Weather Forecast	<input type="checkbox"/> Demob Plan	<input type="checkbox"/> County Health Message	<input checked="" type="checkbox"/> ICS 208	<input checked="" type="checkbox"/> Fire Behavior	<input checked="" type="checkbox"/> Finance Message	<input checked="" type="checkbox"/> ICS 214
<input checked="" type="checkbox"/> ICS 203	<input type="checkbox"/> ICS 215A	<input type="checkbox"/> ICS 205 A	<input type="checkbox"/>																				
<input checked="" type="checkbox"/> ICS 204	<input checked="" type="checkbox"/> ICS 220	<input checked="" type="checkbox"/> Training Message	<input type="checkbox"/>																				
<input checked="" type="checkbox"/> ICS 205	<input checked="" type="checkbox"/> Facility Maps	<input type="checkbox"/> Travel Map	<input type="checkbox"/>																				
<input checked="" type="checkbox"/> ICS 206	<input checked="" type="checkbox"/> Weather Forecast	<input type="checkbox"/> Demob Plan	<input type="checkbox"/> County Health Message																				
<input checked="" type="checkbox"/> ICS 208	<input checked="" type="checkbox"/> Fire Behavior	<input checked="" type="checkbox"/> Finance Message	<input checked="" type="checkbox"/> ICS 214																				
<b>7. Prepared By:</b> C. Reneau		Position/Title: PSC																					
<b>8. Approved by Incident Commander:</b>		Signature: <u>Chris Reneau</u>																					
		Signature: <u>George Huang</u>																					
<b>ICS 202</b>																							

## ORGANIZATION ASSIGNMENT LIST (ICS 203)

<b>1. Incident Name:</b> DIXIE WEST ZONE		<b>2. Operational Period: Date From:</b> 7/24/2021 Time From: 0700		<b>Date To:</b> 7/25/2021 <b>Time To:</b> 0700	
<b>3. Incident Commander(s) and Command Staff:</b>			<b>7. Operation Section:</b>		
IC/UC's	N. Truax, S. Prather		Operations	M. Fields	
Deputy	G. Huang, L. Kendell (T), C. Waters (T)		Deputy Operations	M. Wink, C. Trindade, <i>R. Valles (Westwood)</i>	
Safety Officer	D. Lange, J. Winnen (T), B. Niven (T)		Night Ops	J. Campbell	
Information Officer	E. Smith, A. Vansciver (T) C. Bruno (T)		Staging Area	Silver Dollar	B. Riley
Liaison Officer	B. Smith, B. Gunn, N. Armstrong (T), T. Crawford, C. Parent, J. Powell (T)		<b>Branch</b>	<b>I</b>	<b>M. Petro</b>
<b>4. Agency/Organization Representatives:</b>			Division/Group	A	<del>TBD</del> <i>P. Lohan</i>
Agency/Organization	Name		Division/Group	B	J. Derington
Plumas County S.O.	C. Wingfield		Division/Group	Railroad	TBD
Butte County S.O.	S. Collins		Division/Group	HWY 89	M. Wallen
PG&E	D. Hawks		Division/Group		
Cal Trans	J. Dixon		<b>Branch</b>	<b>V</b>	<b>R. Engler, (Dep) S. Andreis</b>
SPI	D. Quigley		Division/Group	C	<del>K. Mancebo, J. Koos (T)</del> <i>Clelland</i>
CDCR	B. Lewis		Division/Group	H	<del>J. Clelland</del> <i>Mancebo, Koos (T)</i>
CCC	A. Anderson		Division/Group		
CAL EMSA	B. Gates		Division/Group		
Union Pacific RR	J. Rhea		Division/Group		
CAL OES	D. Titus		<b>Branch</b>	<b>X</b>	<b>J. Dyer, (Dep) E. Shalhood, J. Novak (T), (Dep) B. Todeschini (T)</b>
RESOURCE ADVISOR	M. Padilla		Division/Group	J	Z. Hollister, J. Alexander (T)
Air National Guard	C. Henson		Division/Group	L	M. Milojevich, B. Manfred (T)
BNSF	J. Piper		Division/Group	M	T. McGovern, M. Morganstern (T)
CHP	E. Egide		Division/Group	Lake Almanor	STA 5806A T. England
LMUD	P. Holley		Division/Group	West Cont	J. Sorensen, D. Gee (12)
Plumas Sierra Rural Elect.	J. Harston		Division/Group	North Cont.	J. Felix
AT&T	F. Henderson		<b>Branch</b>		
<b>5. Planning Section:</b>			Division/Group		
Chief	C. Carrera / C. Burch		Division/Group		
Deputy	C. Reneau		Division/Group		
Resource Unit	J. Weber, B. Corey, R. Villarino (T) D. Matos (T), D. Collins (T)		Division/Group		
Situation Unit	M. Thau, R. Broomfield, J. Gaddie (T)		<b>Branch</b>		
Documentation Unit	R. Frymire		Division/Group		
Demobilization Unit	C. Borello, K. Sullivan (T)		Division/Group		
GISS	N. Meyer		Division/Group		
FBAN			Division/Group		
IMET	J. Ruthford		Staging Area		
Training Tech Spec	S. Galvez, E. Gonzales		<b>Air Operations Branch</b>		<b>Director:</b> <b>M. Hill</b>
Crew Tech Spec	S. Diaz, B. Sheffield		Deputy Air Operations		T. Smith
			Air Support Group Supervisor		P. York
			Air Tactical Group Supervisor		
<b>6. Logistics Section</b>			Helibase Manager		
Chief	J. Morris, M. Reich J. Guerra (T)		C. Cortright		
Supply Unit	J. Tompkins		<b>8. Finance/Administration Section:</b>		
Facilities Unit	N. Poe, K. Pope (T)		Chief	J. Franklin, S. Cain	
Ground Support Unit	P. Mock		Time Unit	S. Thompson, A. Dasilva	
Communications Unit	T. Webb		Procurement Unit	T. Meyers	
Medical Unit	J. Stanley		Comp/Claims Unit	A. Hagerman	
Accommodations	M. Toche		Cost Unit	A. Vasquez	
			Purchasing Unit	I. Rodriguez	
<b>Prepared By: Name:</b> C. Reneau		<b>Position/Title:</b> PSC	<b>Signature:</b> 		
<b>ICS 203</b>		<b>Date/Time:</b> 7/23/2021 2300 hours			

# FIRE WEATHER FORECAST

FORECAST NO. 8

NAME OF FIRE: Dixie Fire – West Zone

PREDICTION FOR: Saturday July 24, 2021

UNIT: Butte Unit

TIME AND DATE

SIGNED: Julia E. Ruthford

FORECAST ISSUED: 2000 Friday 7/23/21

Julia Ruthford  
Incident Meteorologist

---

**WEATHER DISCUSSION:** Hot and dry conditions will continue today with minimal overnight RH recoveries and strong thermal belt effects. Continued unstable conditions will develop in the afternoon with minimum RHs falling into the upper single digits. SW winds though trending slightly lighter and delayed by smoke cover will still bring locally breezy conditions in the afternoon and evening. NE overnight through mid-morning down canyon winds will be enhanced by a thermal low forming in the Sacramento Valley due to the very hot valley conditions.

---

## **SATURDAY:**

**WEATHER:** Hot, sunny and very dry. Unstable in the afternoon.

**MAXIMUM TEMPERATURE:** Highs around 100 in 2000-3000 ft valleys and around 80 along 6000-7000 ft ridges.

**MINIMUM RELATIVE HUMIDITY:** RHs 5-8% along the higher ridges during the early morning hours will increase to 15-20% through the morning and early afternoon then drop to 11-14% late afternoon. RHs in valleys and along lower slopes will hover between 15-20% through around 1400 then drop to 7-9% through late afternoon.

### **20 FOOT WINDS:**

**Branch I** - NE down-canyon winds 10-15 mph with localized gusts 25 mph early diminishing between 0900 & 1000. Up-slope winds 3-5 mph developing late morning then becoming predominately SW and increasing to 8-11 mph with gusts to 20 mph in the afternoon. Expect swirling and battling winds near drainage intersections.

**Branch V** - N-NE winds 7-9 mph with gusts 14 to 18 mph in channeled valleys diminishing around 1000. SW winds developing late morning and increasing to 5 to 8 mph with gusts to 15 mph in the afternoon.

**Branch X** - Along ridges E-NE winds 10-15 mph through 1000 becoming W-SW 8-12 mph in the afternoon. At lower elevations light winds until around 1200 becoming up-slope 3-5 mph early afternoon and SW 10-15 mph mid to late afternoon in more open areas and aligned valleys with up-valley winds 4-8 mph in individual narrower drainages. Along Butt Valley Reservoir SE winds will increase to 10 to 15 mph in the afternoon.

**STABILITY:** Extensive smoke cover will make valley inversion slow to mix out today with inversions expected to lift between 1300 & 1500. Conditions will become unstable in the afternoon impacting ridges earliest.

**CHANCE OF RAIN:** 0%      **LAL:** 1      **SMOKE TRANSPORT WIND:** SW around 15 mph in the afternoon.

---

## **SATURDAY NIGHT:**

**WEATHER:** Clear and locally windy.

**MINIMUM TEMPERATURE:** Lows in the upper 60s to low 70s.

**MAXIMUM RELATIVE HUMIDITY:** Minimal recoveries in the mid to upper teens and falling into the upper single digits along higher ridges during the early morning hours.

**20 FOOT WINDS:** SW winds around 10 mph in the evening, diminishing around 2000. In the Feather River Corridor winds will become NE around 2200 and increase to 15-20 mph around 0100 with localized gusts 25 to 30 mph. In Div J & L the SW general winds will diminish around sunset though will be replaced again with SW down-slope/down-valley winds 5-7 mph with gusts 10 to 12 mph during the early morning hours.

**STABILITY:** Dense smoke will blanket the Lake Almanor area and settle into surrounding valleys through the night. NE down canyon winds will carry smoke pooling in Feather River Valley downstream to the SW. Maximum thermal belt effects continuing warm and dry conditions through the night will occur around 6000 ft and above.

**CHANCE OF RAIN:** 0%      **LAL:** 1      **SMOKE TRANSPORT WIND:** SW 10 to 15 mph in the evening becoming NE down valley after midnight.

---

**OUTLOOK FOR SUNDAY THROUGH THURSDAY:** The fringes of mid-level monsoonal moisture will begin approaching the area Sun afternoon and evening and combined with continued very warm and dry conditions will bring the potential for enhanced and rapid pyro-cumululus development above the column. Additional moisture will move in from the southeast Mon through Thu bringing increasing thunderstorm potential into the area. Temperatures will cool a bit on Mon but warm again from Tue onward. RHs will moderate somewhat in response to the presence of monsoonal moisture overhead but overall surface conditions will still remain dry. Increasing afternoon SW winds of 20-30 mph on Mon will be an additional concern.

# FIRE BEHAVIOR FORECAST

<b>FORECAST NUMBER:</b> 4	<b>TYPE OF FIRE:</b> Wild Fire
<b>FIRE NAME:</b> Dixie	<b>OPERATIONAL PERIOD:</b> July 24, 2021 24hr
<b>DATE ISSUED:</b> 7/23/21	<b>TIME ISSUED:</b> 2000
<b>UNIT:</b> CA-BTU	<b>SIGNED:</b> _____ Typed/printed: Dennis Burns/s/David Duran(t)/s/

## INPUTS

### WEATHER SUMMARY: Continued Hot and Dry

**Temps:** Day Mid 80's-90' Night 60's

**RH:** Day 7-15% Night 15-25%

**Winds:** Day Ridges SW 10-15 gusts to 25mph Night Ridges Becoming NE 10-15mph

**Fuels:** ERC's will remain at or above the 97<sup>th</sup> percentile. All fuels are receptive to burn.

## OUTPUTS

### FIRE BEHAVIOR

**GENERAL:** Main fire progression will continue to the north and east and be mainly fuels driven. Where wind and slope align expect the potential for extreme fire behavior to include sustained crown runs and long range spotting (1mile+). In general, spotting will be less than ¼ mile and from rollout. Areas of the fire that remain under the smoke will see diminished fire activity. These areas will be mainly on the north and east sides and in drainage bottoms. Watch for fire whirl development at intersecting drainages and on the lee side of any large column.

The fire will remain active at night along ridge tops and in canyon bottoms that align with the down canyon winds.

All fuels are available to burn and the Probability of Ignition will be 80-90%

### SPECIFIC:

#### West Zone:

**Branch I:** Expect mainly backing fire along the HWY 70 corridor. There remains a potential for the fire to make down canyon runs at night when the wind reverses. Keep a heads up for fire whirl development. Smoke settling in at night will limit visibility.

**Branch V:** Spotting will continue to be an issue. Spotting will continue to be problematic but mainly short range. If the Branch remains under the smoke column, this will dampen fire behavior, potentially allowing opportunities for direct attack. If the smoke lifts out, expect a dramatic increase in fire activity and an increase in spotting distances.

**Branch X:** Most of the Branch will remain under the smoke. The fire is also out alignment with sparser fuels. All of these factors should diminish fire behavior but will remain problematic due to heavy fuel loading and spotting potential. If the smoke does clear out, expect a dramatic increase in fire activity where wind and slope align.

#### East Zone:

**Branch XX:** The fire will most likely be compromising HWY 89 at the beginning of the shift if not expect it to do so early in the day. Expect rapid rates of spread and long range spotting. Structures along HWY 70 will be impacted by flanking and backing fire. The new start has the potential to impact travel to much of the Branch.

**Branch XXV:** Expect active flanking and head fire runs along the ridges above HWY 70. There is the potential for the fire to spot over the highway. The fire will continue to back and flank into Buck's Lake. If fire becomes established east of the lake expect wind aligned runs with rapid rates of spread to the east. Smoke should settle in at night and dampen fire behavior.

**Fly Fire:** Expect the fire to continue burning NE. The fire will exhibit extreme rates of spread when burning along aligned ridges. Spotting will be about a quarter mile and from rollout.

**AIR OPERATIONS:** Smoke will limit air operations to the north and east sides of the fire and other areas until the smoke mixes out around 1100-1200hrs.

## SAFETY

- Make sure lookouts are posted in places where they can see potential spotting.
- Roll out and debris from burned areas will impact HWY 70 and Caribou Rd.
- Smoke impacts to powerlines, review powerline safety in the IRPG.
- Unburned fuel between you and the fire.












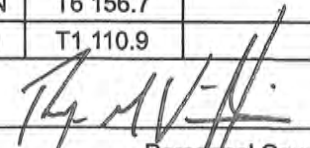
# ASSIGNMENT LIST (ICS 204 WF)

CONTROLLED UNCLASSIFIED  
INFORMATION//BASIC

<b>1. Incident Name:</b>		<b>2. Operational Period:</b>				<b>3. Branch</b>		<b>Division</b>	
<b>DIXIE WEST ZONE</b>		Date From: 07/24/21		Date To: 07/25/21		<b>V</b>		<b>C</b>	
		Time From: 0700		Time To: 0700		<b>Page 1 of 1</b>		<b>Charlie</b>	
<b>4. Operations Personnel:</b>									
Operations Section Chief: <b>M. Fields</b>					Night Ops: <b>J. Campbell</b>				
Branch Director: <b>R. Engler, (Dep) S. Andreis</b>					Branch Safety: <b>N. Cooke / B. Cogburn (T)</b>				
Division/Group Supervisor: <del>K. Mancebo, J. Koos (T)</del> <b>Clelland</b>					Air Attack:				
<b>5. Resources Assigned:</b>									
<b>** Resources Below in Bold are 12 Hour **</b>									
Resource Identifier	ALS	LWD	Leader	Personnel	Request #	Hours	Reporting Location		
STC MEU 9110C			DEURLOO, NATE	17	E-120	0700-0700	DP 6		
STC MEU 9112C <i>24 hr</i>			KITCHENS, J	20	E-117	<del>0700-1900</del>	DP 6		
STC TBD						0700-0700	DP 6		
STG TBD						0700-0700	DP 6		
CRW2 NORTH PACIFIC 8			PERZ, SALVADAR	16	C-20012	0700-1900	DP 6		
<del>CRW2 FRANCO 6</del> <i>DM03</i>			TOWNSEND, LEO	20	C-20016	0700-1900	DP 6		
DOZ LNU 1443 <i>1143</i>				2	E-743	0700-0700	DP 6		
DOZ PVT E-641				2	E-641	0700-0700	DP 6		
W/T PVT E-64			KOEHLER, RYAN	1	E-64	0700-1900	DP 6		
W/T PVT E-80			LUCE, JERRY	2	E-80	0700-1900	DP 6		
W/T PVT E-111			ELLE	2	E-111	0700-0700	DP 6		
W/T PVT E-112			KEVIN	2	E-112	0700-0700	DP 6		
W/T PVT E-114			ZAY,STEVE	2	E-114	0700-0700	DP 6		
MAS PVT E-20099				2	E-20099	0700-1900	DP 6		
MAS TBD						0700-1900	DP 6		
HEQB TBD						0700-0700	DP 6		
<b>6. Work Assignments:</b>									
Improve and hold control lines.									
Mop up 300' or 100%.									
Backhaul all trash, hose and water.									
<b>7. Special Instructions:</b>									
<b>8. Communications</b>									
Name	Ch	Function	Rx Freq	Rx Tone	Tx Freq	Tx Tone	Notes		
NIFC C2	1	COMMAND	170.4500		168.1000	T2 - 123.0	BALD EAGLE TONE 2		
CDF T30	8	TACTICAL	151.3925	T16 192.8	151.3925	T16 192.8			
CDF T18	14	A/G TAC	159.3450	T16 192.8	159.3450	T16 192.8	A/G TACTICAL		
CALCORD	15	MEDICAL	156.0750N	T6 156.7	156.0750N	T6 156.7			
AIRGUARD	16	AIRGUARD	168.6250		168.6250	T1 110.9			
<b>9. Prepared by: Name:</b>									
R. Villarino (T)				RESL					
					Signature: 				
<b>ICS 204</b>		Date/Time: 7/23/2021 2200			Personnel Count: 88				

# ASSIGNMENT LIST (ICS 204 WF)

CONTROLLED UNCLASSIFIED  
INFORMATION//BASIC

<b>1. Incident Name:</b> <b>DIXIE WEST ZONE</b>		<b>2. Operational Period:</b> Date From: 07/24/21    Date To: 07/25/21 Time From: 0700    Time To: 0700			<b>3. Branch</b> <b>Division</b> <b>V</b> <b>H</b>		
<b>4. Operations Personnel:</b>					Page 1 of 2	Hotel	
Operations Section Chief: <b>M. Fields</b> Branch Director: <b>R. Engler, (Dep) S. Andreis</b> Division/Group Supervisor: <b>J. Clelland</b>				Night Ops: <b>J. Campbell</b> Branch Safety: <b>N. Cooke / B. Cogburn (T)</b> Air Attack:			
<b>5. Resources Assigned:</b>		<b>** Resources Below in Bold are 12 Hour **</b>					
Resource Identifier	ALS	LWD	Leader	Personnel	Request #	Hours    Reporting Location	
STC SCU 9160C			PERIERA, COLE	18	E-118	0700-0700    DP 50	
STC NEU 9232C			BARTSCH, ROBERT	18	E-13	0700-0700    DP 50	
STC TBD						0700-0700    DP 50	
STC TBD						0700-0700    DP 50	
STG BTU 9213G			FINKENKELLER, KEVIN	33	C-39	0700-0700    DP 50	
STG SHU 9244G			PEDERSON, TRAVIS	33	C-21	0700-0700    DP 50	
STG TBD						0700-0700    DP 50	
STG TBD						0700-0700    DP 50	
CRW1 TBD						0700-0700    DP 50	
<b>CRW2IA FIRESTORM 6</b>			<b>LOPEZ, GENE</b>	20	<b>C-20009</b>	<b>0700-1900    DP 50</b>	
DOZ LMU 2242			STEVENSON, NORM	2	E-35	0700-0700    DP 50	
DOZ SHU 2442			LYNCH, SEAN	2	E-16	0700-0700    DP 50	
DOZ AEU 2741			HUTCHINSON, R	2	E-19	0700-0700    DP 50	
DOZ AEU 2744			EMERSON, J	4	E-36	0700-0700    DP 50	
<del>DOZ PVT E-598</del> → J				2	E-598	0700-0700    DP 50	
DOZ PVT E-599				2	E-599	0700-0700    DP 50	
DOZ PVT E-600				2	E-600	0700-0700    DP 50	
DOZ PVT E-602				2	E-602	0700-0700    DP 50	
<b>6. Work Assignments:</b> Construct control lines as direct as possible. Prepare firing plan. Construct indirect line. Construct secondary control line.							
<b>7. Special Instructions:</b>							
<b>8. Communications</b>							
Name	Ch	Function	Rx Freq	Rx Tone	Tx Freq	Tx Tone	Notes
NIFC C2	1	COMMAND	170.4500		168.1000	T2 - 123.0	BALD EAGLE TONE 2
CDF T31	9	TACTICAL	159.3825	T16 192.8	159.3825	T16 192.8	
CDF T18	14	A/G TAC	159.3450	T16 192.8	159.3450	T16 192.8	A/G TACTICAL
CALCORD	15	MEDICAL	156.0750N	T6 156.7	156.0750N	T6 156.7	
AIRGUARD	16	AIRGUARD	168.6250		168.6250	T1 110.9	
<b>9. Prepared by: Name:</b>		R. Villarino (T)		RESL		Signature: 	
<b>ICS 204</b>		Date/Time: 7/23/2021		2200		Personnel Count: 140	

# ASSIGNMENT LIST (ICS 204 WF)

CONTROLLED UNCLASSIFIED  
INFORMATION//BASIC

<b>1. Incident Name:</b>	<b>2. Operational Period:</b>	<b>3. Branch</b>	<b>Division</b>
<b>DIXIE WEST ZONE</b>	Date From: 07/24/21    Date To: 07/25/21 Time From: 0700    Time To: 0700	<b>V</b>	<b>H</b>

**4. Operations Personnel:** Page 2 of 2    Hotel

Operations Section Chief: <b>M. Fields</b> Branch Director: <b>R. Engler, (Dep) S. Andreis</b> Division/Group Supervisor: <del>J. Clelland</del> <i>Mancebo, Koos (T)</i>	Night Ops: <b>J. Campbell</b> Branch Safety: <b>N. Cooke / B. Cogburn (T)</b> Air Attack:
---	---

**5. Resources Assigned:** \*\* Resources Below in Bold are 12 Hour \*\*


Resource Identifier	ALS	LWD	Leader	Personnel	Request #	Hours	Reporting Location
DOZ PVT E-603				2	E-603	0700-0700	DP 50
DOZ PVT E-606				2	E-606	0700-0700	DP 50
W/T PVT E-49			<b>WHILMORE</b>	2	<b>E-49</b>	<b>0700-0700</b>	<b>DP 50</b>
W/T PVT E-65			<b>KOEHLER, RYAN</b>	2	<b>E-65</b>	<b>0700-1900</b>	<b>DP 50</b>
W/T PVT E-115			<b>BENSON, AL</b>	2	<b>E-115</b>	<b>0700-1900</b>	<b>DP 50</b>
W/T PVT E-453			REHM, DANIEL	2	E-453	0700-0700	DP 50
W/T PVT E-507			KOLLENBORN, J	2	E-507	0700-0700	DP 50
<del>MAS PVT E-314</del> → J				2	<b>E-314</b>	<b>0700-1900</b>	<b>DP 50</b>
MAS PVT E-316				2	<b>E-316</b>	<b>0700-1900</b>	<b>DP 50</b>
MAS PVT E-20098				2	<b>E-20098</b>	<b>0700-1900</b>	<b>DP 50</b>
HEQB TBD						0700-0700	DP 50
HEQB TBD						0700-0700	DP 50
FEMT BROWN			<b>BROWN, JAMES</b>	1	O-234	<b>0700-0700</b>	<b>DP 50</b>
FEMP HARDINA (T)			HARDINA, BRANDON	1	O-237	0700-0700	DP 50
<i>STL 9143 L</i>							
<i>ORW1 Salmon River IHC</i>							
<i>FOBS Chase</i>							
<i>FOBS Vitro</i>							

**6. Work Assignments:** *FALM 0-660*  
 Construct control lines as direct as possible. *DOZ E-607*  
 Prepare firing plan. *DOZ E-613*  
 Construct indirect line. *HEQB LOPEZ 0-613*  
 Construct secondary control line.

**7. Special Instructions:**

**8. Communications**


Name	Ch	Function	Rx Freq	Rx Tone	Tx Freq	Tx Tone	Notes
NIFC C2	1	COMMAND	170.4500		168.1000	T2 - 123.0	BALD EAGLE TONE 2
CDF T31	9	TACTICAL	159.3825	T16 192.8	159.3825	T16 192.8	
CDF T18	14	A/G TAC	159.3450	T16 192.8	159.3450	T16 192.8	A/G TACTICAL
CALCORD	15	MEDICAL	156.0750N	T6 156.7	156.0750N	T6 156.7	
AIRGUARD	16	AIRGUARD	168.6250		168.6250	T1 110.9	

**9. Prepared by: Name:** R. Villarino (T)    RESL    Signature: 

ICS 204    Date/Time: 7/23/2021 2200    Personnel Count: 22

# ASSIGNMENT LIST (ICS 204 WF)

CONTROLLED UNCLASSIFIED  
INFORMATION/BASIC

<b>1. Incident Name:</b> <b>DIXIE WEST ZONE</b>		<b>2. Operational Period:</b> Date From: 07/24/21    Date To: 07/25/21 Time From: 0700    Time To: 0700		<b>3. Branch</b> <b>X</b>		<b>Division</b> <b>J</b>	
<b>4. Operations Personnel:</b>				Page 1 of 3		Juliet	
Operations Section Chief: <b>M. Fields</b> Branch Director: <b>J. Dyer, (Dep) E. Shalhood, J. Novak (T), (Dep) B. Todeschini (T)</b> Division/Group Supervisor: <b>Z. Hollister, J. Alexander (T)</b>				Night Ops: <b>J. Campbell</b> Branch Safety: <b>D. Glenn, N. Branch (T), K. Kaminkar, S. Cripe (T) B. Stelling (12), G. Maloon (12)</b> Air Attack:			
<b>5. Resources Assigned:</b>		<b>** Resources Below in Bold are 12 Hour **</b>					
Resource Identifier	ALS	LWD	Leader	Personnel	Request #	Hours	Reporting Location
STA TBD						0700-0700	DP 51
STA TBD						0700-0700	DP 51
STC LNU 9140C			ISHAM, RYAN	16	E-423	0700-0700	DP 51
STC SHU 9243C			NOEL, BRIAN J	18	E-116	0700-0700	DP 51
STC FKU 9430C			COSENTINO, JOSEPH	18	E-436	0700-0700	DP 51
STG LMU 9220G			ETTER, KEITH	33	C-7	0700-0700	DP 51
STG LMU 9221G			IRVINE, SCOTT	33	C-18	0700-0700	DP 51
STG SHU 9241G			TAVALERO, GREGORY	33	C-3	0700-0700	DP 51
STG TBD						0700-0700	DP 51
STG TBD						0700-0700	DP 51
STG TBD						0700-0700	DP 51
<b>CRW1 TRUCKEE IHC</b>			<b>BURGHARDT, SCOTT</b>	20	<b>C-20001</b>	<b>0700-1900</b>	<b>DP 51</b>
<b>CRW1 SALMON RIVER IHC</b>			<b>LOFDAHL, KELSEY</b>	20	<b>C-20021</b>	<b>0700-1900</b>	<b>DP 51</b>
STL LNU 9143L			MADOLE, BYRON	6	E-201	0700-0700	DP 51
STL LMU 9223L			MCKINNEY, TROY	4	E-198	0700-0700	DP 51
STL BDU 9354L			BREESE, MIKE	9	E-202	0700-0700	DP 51
STL TBD						0700-0700	DP 51
DOZ PVT E-41				2	E-41	0700-0700	DP 51
<b>6. Work Assignments:</b> Construct control lines as direct as possible. Prepare Structures for defensive actions. Plumb lines to support firing. Continue indirect line construction improvements							
<b>7. Special Instructions:</b> All resources report to Westwood Base Camp at the end of shift.							
<b>8. Communications</b>							
Name	Ch	Function	Rx Freq	Rx Tone	Tx Freq	Tx Tone	Notes
NIFC C2	1	COMMAND	170.4500		168.1000	T2 - 123.0	BALD EAGLE TONE 2
VFIRE 24	10	TACTICAL	154.2725	T6 156.7	154.2725	T6 156.7	
CDF T18	14	A/G TAC	159.3450	T16 192.8	159.3450	T16 192.8	A/G TACTICAL
CALCORD	15	MEDICAL	156.0750N	T6 156.7	156.0750N	T6 156.7	
AIRGUARD	16	AIRGUARD	168.6250		168.6250	T1 110.9	
<b>9. Prepared by: Name:</b>		R. Villarino (T)		RESL		Signature: 	
ICS 204		Date/Time: 7/23/2021		2200		Personnel Count: 212	

NIMS IAP

CONTROLLED UNCLASSIFIED INFORMATION/BASIC

# ASSIGNMENT LIST (ICS 204 WF)

CONTROLLED UNCLASSIFIED  
INFORMATION//BASIC

<b>1. Incident Name:</b> <b>DIXIE WEST ZONE</b>	<b>2. Operational Period:</b> Date From: 07/24/21    Date To: 07/25/21 Time From: 0700    Time To: 0700	<b>3. Branch</b> <b>Division</b>  <b>X</b> <b>J</b>
--	---	---

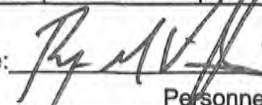
<b>4. Operations Personnel:</b>		Page 2 of 3 <b>Juliet</b>
Operations Section Chief: <b>M. Fields</b>  Branch Director: <b>J. Dyer, (Dep) E. Shalhood, J. Novak (T), (Dep) B. Todeschini (T)</b>  Division/Group Supervisor: <b>Z. Hollister, J. Alexander (T)</b>	Night Ops: <b>J. Campbell</b>  Branch Safety: <b>D. Glenn, N. Branch (T), K. Kaminkar, S. Cripe (T) B. Stelling (12), G. Maloon (12)</b>  Air Attack:	

5. Resources Assigned:	** Resources Below in Bold are 12 Hour **							
Resource Identifier	ALS	LWD	Leader	Personnel	Request #	Hours	Reporting Location	
DOZ PVT E-587				2	E-587	0700-0700	DP 51	
DOZ PVT E-604				2	E-604	0700-0700	DP 51	
DOZ PVT E-610				2	E-610	0700-0700	DP 51	
DOZ PVT E-619				2	E-619	0700-0700	DP 51	
DOZ PVT E-628				2	E-628	0700-0700	DP 51	
DOZ PVT E-20089			TRESSLER, ARTIE	2	E-20089	0700-0700	DP 51	
<b>DOZ PVT E-20090</b>			<b>METZ, CARSON</b>	2	<b>E-20090</b>	<b>0700-1900</b>	<b>DP 51</b>	
DOZ PVT E-20092			WILSON RYAN	2	E-20092	0700-0700	DP 51	
<b>DOZ PVT E-20093</b>			<b>TRAPHAGAN, THOMAS</b>	2	<b>E-20093</b>	<b>0700-1900</b>	<b>DP 51</b>	
EXC PVT E-331			DALE ULSH	1	E-331	0700-1900	DP 51	
EXC PVT E-332				2	E-332	0700-1900	DP 51	
W/T PVT E-298			SISSON, MICHEAL	2	E-298	0700-0700	DP 51	
W/T PVT E-504			BIRD, TAWNY	2	E-504	0700-0700	DP 51	
W/T PVT E-508				2	E-508	0700-0700	DP 51	
W/T PVT E-20021			FORTNER, BOB	1	E-20021	0700-1900	DP 51	
W/T PVT E-20095			CULP, THOMAS	1	E-20095	0700-1900	DP 51	
W/T PVT E-20096			JUNGWIRTH, JERRY	1	E-20096	0700-1900	DP 51	
FALM PVT O-216			SHAULIS, RANDY	2	O-216	0700-1900	DP 51	

**6. Work Assignments:**  
 Construct control lines as direct as possible.  
 Prepare Structures for defensive actions.  
 Plumb lines to support firing.  
 Continue indirect line construction improvements


**7. Special Instructions:**  
 All resources report to Westwood Base Camp at the end of shift.

8. Communications							
Name	Ch	Function	Rx Freq	Rx Tone	Tx Freq	Tx Tone	Notes
NIFC C2	1	COMMAND	170.4500		168.1000	T2 - 123.0	BALD EAGLE TONE 2
VFIRE 24	10	TACTICAL	154.2725	T6 156.7	154.2725	T6 156.7	
CDF T18	14	A/G TAC	159.3450	T16 192.8	159.3450	T16 192.8	A/G TACTICAL
CALCORD	15	MEDICAL	156.0750N	T6 156.7	156.0750N	T6 156.7	
AIRGUARD	16	AIRGUARD	168.6250		168.6250	T1 110.9	

**9. Prepared by: Name:** R. Villarino (T)    RESL  
 Signature:   
**ICS 204**    Date/Time: 7/23/2021    2200    Personnel Count: 32

# ASSIGNMENT LIST (ICS 204 WF)

CONTROLLED UNCLASSIFIED  
INFORMATION//BASIC


<b>1. Incident Name:</b> <b>DIXIE WEST ZONE</b>		<b>2. Operational Period:</b> Date From: 07/24/21    Date To: 07/25/21 Time From: 0700    Time To: 0700				<b>3. Branch</b> <b>X</b>		<b>Division</b> <b>J</b>	
<b>4. Operations Personnel:</b>						<b>Page 3 of 3</b>		<b>Juliet</b>	
Operations Section Chief: <b>M. Fields</b> Branch Director: <b>J. Dyer, (Dep) E. Shalhood, J. Novak (T), (Dep) B. Todeschini (T)</b> Division/Group Supervisor: <b>Z. Hollister, J. Alexander (T)</b>					Night Ops: <b>J. Campbell</b> Branch Safety: <b>D. Glenn, N. Branch (T), K. Kaminkar, S. Cripe (T) B. Stelling (12), G. Maloon (12)</b> Air Attack:				
<b>5. Resources Assigned:</b>		<b>** Resources Below in Bold are 12 Hour **</b>							
Resource Identifier	ALS	LWD	Leader	Personnel	Request #	Hours	Reporting Location		
<b>FALM PVT O-437</b>				<b>2</b>	<b>O-437</b>	<b>0700-1900</b>	<b>DP 51</b>		
HEQB HARVEY			HARVEY, JACK	1	O-612	0700-0700	DP 51		
HEQB BROWN			BROWN, CHARLES	1		0700-0700	DP 51		
HEQB TBD						0700-0700	DP 51		
TFLD K. RYAN			RYAN, KEVIN	1	O-526	0700-0700	DP 51		
TFLD M. WATNER			WATNER, MIKE	1	O-262	0700-0700	DP 51		
FEMT ROSS			ROSS, TYLER J	1	O-233	0700-0700	DP 51		
DOZ E-458									
DOZ E-459									
DOZ E-702									
DOZ E-703									
DOZ E-586									
DOZ E-655									
DOZ E-615									
DOZ E-621									
WT E-716									
WT E-723									
WT E-45									
<b>6. Work Assignments:</b>		<p>Construct control lines as direct as possible. <b>WT E-48</b></p> <p>Prepare Structures for defensive actions. <b>WT E-721</b></p> <p>Plumb lines to support firing. <b>WT E-724</b></p> <p>Continue indirect line construction improvements <b>MAS E-279</b> <b>MAS E-320</b></p>							
<b>7. Special Instructions:</b>		All resources report to Westwood Base Camp at the end of shift.							
<b>8. Communications</b>									
Name	Ch	Function	Rx Freq	Rx Tone	Tx Freq	Tx Tone	Notes		
NIFC C2	1	COMMAND	170.4500		168.1000	T2 - 123.0	BALD EAGLE TONE 2		
VFIRE 24	10	TACTICAL	154.2725	T6 156.7	154.2725	T6 156.7			
CDF T18	14	A/G TAC	159.3450	T16 192.8	159.3450	T16 192.8	AVG TACTICAL		
CALCORD	15	MEDICAL	156.0750N	T6 156.7	156.0750N	T6 156.7			
AIRGUARD	16	AIRGUARD	168.6250		168.6250	T1 110.9			
<b>9. Prepared by: Name:</b>		R. Villarino (T)			RESL		Signature: 		
<b>ICS 204</b>		Date/Time: 7/23/2021			2200		Personnel Count: 7		

NIMS IAP

CONTROLLED UNCLASSIFIED INFORMATION//BASIC

# ASSIGNMENT LIST (ICS 204 WF)

CONTROLLED UNCLASSIFIED  
INFORMATION//BASIC

<b>1. Incident Name:</b>		<b>2. Operational Period:</b>				<b>3. Branch</b>		<b>Division</b>	
<b>DIXIE WEST ZONE</b>		Date From: 07/24/21	Date To: 07/25/21			<b>X</b>		<b>L</b>	
		Time From: 0700	Time To: 0700			<b>Page 1 of 4</b>		<b>Lima</b>	
<b>4. Operations Personnel:</b>									
Operations Section Chief: <b>M. Fields</b>					Night Ops: <b>J. Campbell</b>				
Branch Director: <b>J. Dyer, (Dep) E. Shalhood, J. Novak (T), (Dep) B. Todeschini (T)</b>					Branch Safety: <b>D. Glenn, N. Branch (T), K. Kaminkar, S. Cripe (T) B. Stelling (12), G. Maloon (12)</b>				
Division/Group Supervisor: <b>M. Milojevich, B. Manfred (T)</b>					Air Attack:				
<b>5. Resources Assigned:</b>									
<b>** Resources Below in Bold are 12 Hour **</b>									
Resource Identifier	ALS	LWD	Leader	Personnel	Request #	Hours	Reporting Location		
<b>STC SKU 9260C</b>			<b>CUMINGS, KEITH</b>	18	<b>E-14</b>	<b>0700-1900</b>	<b>Humbug Summitt</b>		
STC MVU 9330C			KNIGHT, ADAM	16	E-398	0700-0700	Humbug Summitt		
STC MVU 9331C			REYNOLDS, ROBERT	17	E-397	0700-0700	Humbug Summitt		
STC BDU 9350C			LANNING, BRANDON M	18	E-363	0700-0700	Humbug Summitt		
STC OES 4800C			INGRUM, DAVE	19	E-259	0700-0700	Humbug Summitt		
STC TBD						0700-0700	Humbug Summitt		
STC TBD						0700-0700	Humbug Summitt		
STG HUU 9126G			RICKSON, DERIK	30	C-6	0700-0700	Humbug Summitt		
STG SHU 9242G			FAULKNER, JOSHUA	33	C-8	0700-0700	Humbug Summitt		
STG TBD						0700-0700	Humbug Summitt		
STG TBD						0700-0700	Humbug Summitt		
<b>CRW2 IA SHASTA</b>			<b>MASON, TROY</b>	20	<b>C-20006</b>	<b>0700-1900</b>	<b>Humbug Summitt</b>		
STL NEU 9237L			ENTZ, SHAWN	9	E-200	0700-0700	Humbug Summitt		
STL TGU 9251L			THOMAS, LUKE	6	E-199	0700-0700	Humbug Summitt		
<del>STL MMU 9428L</del> → North Cont			WOLFORD, KEITH	7	E-440	0700-0700	Humbug Summitt		
<del>STL FKV 9437L</del> → North Cont			GARABEDIAN, BRYAN	9	E-439	0700-0700	Humbug Summitt		
DOZ 1741				2	E-741	0700-0700	Humbug Summitt		
DOZ 2440				2	E-742	0700-0700	Humbug Summitt		
<b>6. Work Assignments:</b>									
Prepare Structures for defensive actions.									
Construct indirect line.									
Construct secondary control line.									
<b>7. Special Instructions:</b>									
All resources report to Westwood Base Camp at the end of shift.									
<b>8. Communications</b>									
Name	Ch	Function	Rx Freq	Rx Tone	Tx Freq	Tx Tone	Notes		
NIFC C2	1	COMMAND	170.4500		168.1000	T2 - 123.0	BALD EAGLE TONE 2		
VFIRE 25	11	TACTICAL	154.2875	T6 156.7	154.2875	T6 156.7			
CDF T18	14	A/G TAC	159.3450	T16 192.8	159.3450	T16 192.8	A/G TACTICAL		
CALCORD	15	MEDICAL	156.0750N	T6 156.7	156.0750N	T6 156.7			
AIRGUARD	16	AIRGUARD	168.6250		168.6250	T1 110.9			
<b>9. Prepared by: Name:</b>									
R. Villarino (T)				RESL					
						Signature: 			
<b>ICS 204</b>		Date/Time: 7/23/2021 2200			Personnel Count: 206				



# ASSIGNMENT LIST (ICS 204 WF)

CONTROLLED UNCLASSIFIED  
INFORMATION/BASIC

<b>1. Incident Name:</b> <b>DIXIE WEST ZONE</b>	<b>2. Operational Period:</b> Date From: 07/24/21    Date To: 07/25/21 Time From: 0700    Time To: 0700	<b>3. Branch</b> <b>Division</b> <b>X</b> <b>L</b>
--	---	---

**4. Operations Personnel:** Page 2 of 3    Lima

Operations Section Chief: <b>M. Fields</b> Branch Director: <b>J. Dyer, (Dep) E. Shalhood, J. Novak (T), (Dep) B. Todeschini (T)</b> Division/Group Supervisor: <b>M. Milojevich, B. Manfred (T)</b>	Night Ops: <b>J. Campbell</b> Branch Safety: <b>D. Glenn, N. Branch (T), K. Kaminkar, S. Cripe (T) B. Stelling (12), G. Maloon (12)</b> Air Attack:
--	---

**5. Resources Assigned:**    **\*\* Resources Below in Bold are 12 Hour \*\***

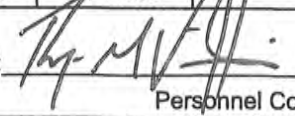
Resource Identifier	ALS	LWD	Leader	Personnel	Request #	Hours	Reporting Location
DOZ PVT E-220				2	E-220	0700-0700	Humbug Summitt
<del>DOZ PVT E-458</del> → J			HATLER, TIM	2	E-458	0700-0700	Humbug Summitt
<del>DOZ PVT E-459</del> → J			NEESE, DAVID	2	E-459	0700-0700	Humbug Summitt
DOZ PVT E-586				2	E-586	0700-0700	Humbug Summitt
DOZ PVT E-591				2	E-591	0700-0700	Humbug Summitt
DOZ PVT E-616				2	E-616	0700-0700	Humbug Summitt
DOZ PVT E-626				2	E-626	0700-0700	Humbug Summitt
DOZ PVT E-627				2	E-627	0700-0700	Humbug Summitt
DOZ PVT E-629				2	E-629	0700-0700	Humbug Summitt
DOZ PVT E-693				2	E-693	0700-0700	Humbug Summitt
DOZ PVT E-754				2	E-754	0700-0700	Humbug Summitt
DOZ PVT E-20031			<b>KANIHAN, JESSE</b>	2	<b>E-20031</b>	<b>0700-1900</b>	<b>Humbug Summitt</b>
DOZ PVT E-20067			<b>NICKLE, JORDAN</b>	2	<b>E-20067</b>	<b>0700-1900</b>	<b>Humbug Summitt</b>
DOZ PVT E-20069			<b>GBEMIS, GRANT</b>	1	<b>E-20069</b>	<b>0700-1900</b>	<b>Humbug Summitt</b>
DOZ PVT E-20070			<b>BRITTEN, JOHN</b>	1	<b>E-20070</b>	<b>0700-1900</b>	<b>Humbug Summitt</b>
DOZ PVT E-20071			DUNLAP, DAVID	1	E-20071	0700-0700	Humbug Summitt
DOZ PVT E-20078			<b>RICHARDS, BRETT</b>	2	<b>E-20078</b>	<b>0700-1900</b>	<b>Humbug Summitt</b>
W/T AURORA FPD 15			<b>NOVAK, SCOTT</b>	2	<b>E-20040</b>	<b>0700-1900</b>	<b>Humbug Summitt</b>

**6. Work Assignments:**  
 Prepare Structures for defensive actions.  
 Construct indirect line.  
 Construct secondary control line.

**7. Special Instructions:**  
 All resources report to Westwood Base Camp at the end of shift.

**8. Communications**

Name	Ch	Function	Rx Freq	Rx Tone	Tx Freq	Tx Tone	Notes
NIFC C2	1	COMMAND	170.4500		168.1000	T2 - 123.0	BALD EAGLE TONE 2
VFIRE 25	11	TACTICAL	154.2875	T6 156.7	154.2875	T6 156.7	
CDF T18	14	A/G TAC	159.3450	T16 192.8	159.3450	T16 192.8	A/G TACTICAL
CALCORD	15	MEDICAL	156.0750N	T6 156.7	156.0750N	T6 156.7	
AIRGUARD	16	AIRGUARD	168.6250		168.6250	T1 110.9	

**9. Prepared by: Name:** R. Villarino (T)    RESL  
 Signature:     Personnel Count: 33

# ASSIGNMENT LIST (ICS 204 WF)

CONTROLLED UNCLASSIFIED  
INFORMATION//BASIC

<b>1. Incident Name:</b> <b>DIXIE WEST ZONE</b>	<b>2. Operational Period:</b> Date From: 07/24/21    Date To: 07/25/21 Time From: 0700        Time To: 0700	<b>3. Branch</b> <b>Division</b>  <b>X</b> <b>L</b>  Page 3 of 4                      Lima
--	---	--

<b>4. Operations Personnel:</b>	
Operations Section Chief: <b>M. Fields</b> Branch Director: <b>J. Dyer, (Dep) E. Shalhood, J. Novak (T), (Dep) B. Todeschini (T)</b> Division/Group Supervisor: <b>M. Milojevich, B. Manfred (T)</b>	Night Ops: <b>J. Campbell</b> Branch Safety: <b>D. Glenn, N. Branch (T), K. Kaminkar, S. Cripe (T) B. Stelling (12), G. Maloon (12)</b> Air Attack:

5. Resources Assigned:	** Resources Below in Bold are 12 Hour **						
Resource Identifier	ALS	LWD	Leader	Personnel	Request #	Hours	Reporting Location
W/T LOO 4830			STANSBERRY, TOM	2	E-390	0700-0700	Humbug Summitt
W/T PVT E-509			HUNTSMAN, JOHN	2	E-509	0700-0700	Humbug Summitt
W/T PVT E-510			MERWIN, KEN	2	E-510	0700-0700	Humbug Summitt
W/T PVT E-20017			JENSEN, LARRY	1	E-20017	0700-1900	Humbug Summitt
W/T PVT E-20019			DAINAUSKUS, GARY	1	E-20019	0700-1900	Humbug Summitt
MAS PVT E-321				2	E-321	0700-1900	Humbug Summitt
MAS PVT E-322				2	E-322	0700-1900	Humbug Summitt
MAS PVT E-20097				2	E-20097	0700-1900	Humbug Summitt
EXC PVT E-329				2	E-329	0700-1900	Humbug Summitt
EXC PVT E-330				2	E-330	0700-1900	Humbug Summitt
SKD PVT E-511			MADDOX, JARED	1	E-511	0700-1900	Humbug Summitt
SKD PVT E-513				1	E-513	0700-1900	Humbug Summitt
SKD PVT E-516			MOOSIOS, LOUIS	2	E-516	0700-1900	Humbug Summitt
SKD TBD						0700-0700	Humbug Summitt
SKD TBD						0700-0700	Humbug Summitt
FEL TBD						0700-1900	Humbug Summitt
FEL TBD						0700-1900	Humbug Summitt
FEL TBD						0700-1900	Humbug Summitt

**6. Work Assignments:**  
 Prepare Structures for defensive actions.  
 Construct indirect line.  
 Construct secondary control line.

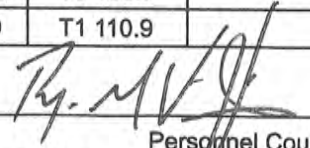
**7. Special Instructions:**  
 All resources report to Westwood Base Camp at the end of shift.

8. Communications							
Name	Ch	Function	Rx Freq	Rx Tone	Tx Freq	Tx Tone	Notes
NIFC C2	1	COMMAND	170.4500		168.1000	T2 - 123.0	BALD EAGLE TONE 2
VFIRE 25	11	TACTICAL	154.2875	T6 156.7	154.2875	T6 156.7	
CDF T18	14	A/G TAC	159.3450	T16 192.8	159.3450	T16 192.8	A/G TACTICAL
CALCORD	15	MEDICAL	156.0750N	T6 156.7	156.0750N	T6 156.7	
AIRGUARD	16	AIRGUARD	168.6250		168.6250	T1 110.9	

**9. Prepared by: Name:** R. Villarino (T)                      RESL                      Signature:   
**ICS 204**                      Date/Time: 7/23/2021 2200                      Personnel Count: 22


# ASSIGNMENT LIST (ICS 204 WF)

CONTROLLED UNCLASSIFIED  
INFORMATION//BASIC

<b>1. Incident Name:</b> <b>DIXIE WEST ZONE</b>		<b>2. Operational Period:</b> Date From: 07/24/21    Date To: 07/25/21 Time From: 0700    Time To: 0700				<b>3. Branch</b> <b>X</b>		<b>Division</b> <b>L</b>		
<b>4. Operations Personnel:</b>						Page 4 of 4		Lima		
Operations Section Chief: <b>M. Fields</b> Branch Director: <b>J. Dyer, (Dep) E. Shalhood, J. Novak (T), (Dep) B. Todeschini (T)</b> Division/Group Supervisor: <b>M. Milojevich, B. Manfred (T)</b>					Night Ops: <b>J. Campbell</b> Branch Safety: <b>D. Glenn, N. Branch (T), K. Kaminkar, S. Cripe (T) B. Stelling (12), G. Maloon (12)</b> Air Attack:					
<b>5. Resources Assigned:</b>			<b>** Resources Below in Bold are 12 Hour **</b>							
Resource Identifier	ALS	LWD	Leader	Personnel	Request #	Hours	Reporting Location			
<b>FEL TBD</b>						<b>0700-1900</b>	<b>Humbug Summitt</b>			
HEQB RODGER			RODGER, DAVID	1	O-555	0700-0700	Humbug Summitt			
HEQB LALLY			LALLY, RANBIR	1	O-556	0700-0700	Humbug Summitt			
<b>FALM PVT O-335</b>			<b>HARRISON</b>	<b>2</b>	<b>O-335</b>	<b>0700-1900</b>	<b>Humbug Summitt</b>			
<b>FALM TBD</b>						<b>0700-1900</b>	<b>Humbug Summitt</b>			
TFLD D. HUNT			HUNT, DENNIS	1	O-66	0700-0700	Humbug Summitt			
FEMP SMITH			SMITH, JASON	1	O-232	0700-0700	Humbug Summitt			
FEMT COPPO			COPPO, JOSEPH	1	O-229	0700-0700	Humbug Summitt			
DOZ E-707										
DOZ E-701										
DOZ E-706										
DOZ E-695										
WT E-719										
WT E-720										
WT E-722										
WT E-729										
FALM O-661										
<b>6. Work Assignments:</b> Prepare Structures for defensive actions. Construct indirect line. Construct secondary control line.										
<b>7. Special Instructions:</b> All resources report to Westwood Base Camp at the end of shift.										
<b>8. Communications</b>										
Name	Ch	Function	Rx Freq	Rx Tone	Tx Freq	Tx Tone	Notes			
NIFC C2	1	COMMAND	170.4500		168.1000	T2 - 123.0	BALD EAGLE TONE 2			
VFIRE 25	11	TACTICAL	154.2875	T6 156.7	154.2875	T6 156.7				
CDF T18	14	A/G TAC	159.3450	T16 192.8	159.3450	T16 192.8	A/G TACTICAL			
CALCORD	15	MEDICAL	156.0750N	T6 156.7	156.0750N	T6 156.7				
AIRGUARD	16	AIRGUARD	168.6250		168.6250	T1 110.9				
<b>9. Prepared by: Name:</b> R. Villarino (T)			RESL		Signature: 					
<b>ICS 204</b>		Date/Time: 7/23/2021 2200			Personnel Count: 7					


# ASSIGNMENT LIST (ICS 204 WF)

CONTROLLED UNCLASSIFIED  
INFORMATION/BASIC

<b>1. Incident Name:</b>		<b>2. Operational Period:</b>				<b>3. Branch</b>		<b>Division</b>	
<b>DIXIE WEST ZONE</b>		Date From: 07/24/21		Date To: 07/25/21		<b>X</b>		<b>M</b>	
		Time From: 0700		Time To: 0700		Page 1 of 4		Mike	
<b>4. Operations Personnel:</b>									
Operations Section Chief: <b>M. Fields</b>					Night Ops: <b>J. Campbell</b>				
Branch Director: <b>J. Dyer, (Dep) E. Shalhood, J. Novak (T), (Dep) B. Todeschini (T)</b>					Branch Safety: <b>D. Glenn, N. Branch (T), K. Kaminkar, S. Cripe (T) B. Stelling (12), G. Maloon (12)</b>				
Division/Group Supervisor: <b>T. McGovern, M. Morganstern (T)</b>					Air Attack:				
<b>5. Resources Assigned:</b>									
<b>** Resources Below in Bold are 12 Hour **</b>									
Resource Identifier	ALS	LWD	Leader	Personnel	Request #	Hours	Reporting Location		
STC MRN 9150C			OVESINER, TODD	18	E-121	0700-0700	HWY 89 X Skinner Flat		
<b>STC TGU 9250C</b>			<b>BROWN, MATT</b>	21	<b>E-422</b>	<b>0700-1900</b>	<b>HWY 89 X Skinner Flat</b>		
STC TCU 9440C			TORRES, MARIO V	20	E-421	0700-0700	HWY 89 X Skinner Flat		
STC TBD						0700-0700	HWY 89 X Skinner Flat		
STC TBD						0700-0700	HWY 89 X Skinner Flat		
STC TBD						0700-0700	HWY 89 X Skinner Flat		
T/F XSN 2396			STIRNUS, GABE	17	E-404	0700-0700	HWY 89 X Skinner Flat		
STG LNU 9145G			JORGENSEN, M	36	C-17	0700-0700	HWY 89 X Skinner Flat		
STG TBD						0700-0700	HWY 89 X Skinner Flat		
STG TBD						0700-0700	HWY 89 X Skinner Flat		
STG TBD						0700-0700	HWY 89 X Skinner Flat		
CRW1 TBD						0700-0700	HWY 89 X Skinner Flat		
CRW1 TBD						0700-0700	HWY 89 X Skinner Flat		
DOZ MEU 1143			SWEENEY, SEAN	2	E-17	0700-0700	HWY 89 X Skinner Flat		
DOZ SCU 1641			LOGAN, JAKE	4	E-128	0700-0700	HWY 89 X Skinner Flat		
DOZ TCU 4445			PFEIFFER, MIKE	2	E-203	0700-0700	HWY 89 X Skinner Flat		
<b>DOZ ENF 3</b>			<b>STARK, DANIEL L</b>	3	<b>E-20013</b>	<b>0700-1900</b>	<b>HWY 89 X Skinner Flat</b>		
DOZ PVT E-293			TRACY, NORTON	4	E-293	0700-0700	HWY 89 X Skinner Flat		
<b>6. Work Assignments:</b>									
Plan secondary control lines, begin if possible.									
Prepare indirect control line for possible firing operation.									
Prepare Structures for defensive actions.									
Insert progressive hoselay.									
<b>7. Special Instructions:</b>									
All resources report to Westwood Base Camp at the end of shift									
<b>8. Communications</b>									
Name	Ch	Function	Rx Freq	Rx Tone	Tx Freq	Tx Tone	Notes		
NIFC C2	1	COMMAND	170.4500		168.1000	T2 - 123.0	BALD EAGLE TONE 2		
VFIRE 26	12	TACTICAL	154.3025	T6 156.7	154.3025	T6 156.7			
CDF T18	14	A/G TAC	159.3450	T16 192.8	159.3450	T16 192.8	A/G TACTICAL		
CALCORD	15	MEDICAL	156.0750N	T6 156.7	156.0750N	T6 156.7			
AIRGUARD	16	AIRGUARD	168.6250		168.6250	T1 110.9			
<b>9. Prepared by: Name:</b>									
R. Villarino (T)			RESL			Signature: 			
<b>ICS 204</b>									
Date/Time: 7/23/2021				2200		Personnel Count: 127			

# ASSIGNMENT LIST (ICS 204 WF)

CONTROLLED UNCLASSIFIED  
INFORMATION/BASIC

<b>1. Incident Name:</b> <b>DIXIE WEST ZONE</b>		<b>2. Operational Period:</b> Date From: 07/24/21    Date To: 07/25/21 Time From: 0700    Time To: 0700		<b>3. Branch</b> <b>X</b>		<b>Division</b> <b>M</b>	
<b>4. Operations Personnel:</b>				<b>Page 2 of 3</b>		<b>Mike</b>	
Operations Section Chief: <b>M. Fields</b> Branch Director: <b>J. Dyer, (Dep) E. Shalhood, J. Novak (T), (Dep) B. Todeschini (T)</b> Division/Group Supervisor: <b>T. McGovern, M. Morganstern (T)</b>				Night Ops: <b>J. Campbell</b> Branch Safety: <b>D. Glenn, N. Branch (T), K. Kaminkar, S. Cripe (T) B. Stelling (12), G. Maloon (12)</b> Air Attack:			
<b>5. Resources Assigned:</b>		<b>** Resources Below in Bold are 12 Hour **</b>					
Resource Identifier	ALS	LWD	Leader	Personnel	Request #	Hours	Reporting Location
DOZ PVT E-295				2	E-295	0700-0700	HWY 89 X Skinner Flat
DOZ PVT E-296				2	E-296	0700-0700	HWY 89 X Skinner Flat
DOZ PVT E-308				2	E-308	0700-0700	HWY 89 X Skinner Flat
DOZ PVT E-441			DAVIS, DON	2	E-441	0700-0700	HWY 89 X Skinner Flat
DOZ PVT E-442			OFERRALL, TRAVIS	2	E-442	0700-0700	HWY 89 X Skinner Flat
DOZ PVT E-455				2	E-455	0700-0700	HWY 89 X Skinner Flat
DOZ PVT E-456				2	E-456	0700-0700	HWY 89 X Skinner Flat
DOZ PVT E-460				2	E-460	0700-0700	HWY 89 X Skinner Flat
DOZ PVT E-588				2	E-588	0700-0700	HWY 89 X Skinner Flat
DOZ PVT E-589				2	E-589	0700-0700	HWY 89 X Skinner Flat
DOZ PVT E-590				2	E-590	0700-0700	HWY 89 X Skinner Flat
<b>DOZ PVT E-593</b>				2	<b>E-593</b>	<b>0700-1900</b>	<b>HWY 89 X Skinner Flat</b>
DOZ PVT E-594				2	E-594	0700-0700	HWY 89 X Skinner Flat
DOZ PVT E-595				2	E-595	0700-0700	HWY 89 X Skinner Flat
DOZ PVT E-596				2	E-596	0700-0700	HWY 89 X Skinner Flat
DOZ PVT E-605				2	E-605	0700-0700	HWY 89 X Skinner Flat
DOZ PVT E-623				2	E-623	0700-0700	HWY 89 X Skinner Flat
DOZ PVT E-697				2	E-697	0700-0700	HWY 89 X Skinner Flat
<b>6. Work Assignments:</b> Plan secondary control lines, begin if possible. Prepare indirect control line for possible firing operation. Prepare Structures for defensive actions. Insert progressive hoselay.							
<b>7. Special Instructions:</b> All resources report to Westwood Base Camp at the end of shift							
<b>8. Communications</b>							
Name	Ch	Function	Rx Freq	Rx Tone	Tx Freq	Tx Tone	Notes
NIFC C2	1	COMMAND	170.4500		168.1000	T2 - 123.0	BALD EAGLE TONE 2
VFIRE 26	12	TACTICAL	154.3025	T6 156.7	154.3025	T6 156.7	
CDF T18	14	A/G TAC	159.3450	T16 192.8	159.3450	T16 192.8	A/G TACTICAL
CALCORD	15	MEDICAL	156.0750N	T6 156.7	156.0750N	T6 156.7	
AIRGUARD	16	AIRGUARD	168.6250		168.6250	T1 110.9	
<b>9. Prepared by: Name:</b>		R. Villarino (T)		RESL		Signature: 	
<b>ICS 204</b>		Date/Time: 7/23/2021		2200		Personnel Count: 36	

NIMS IAP

CONTROLLED UNCLASSIFIED INFORMATION/BASIC

# ASSIGNMENT LIST (ICS 204 WF)

CONTROLLED UNCLASSIFIED  
INFORMATION/BASIC

<b>1. Incident Name:</b>	<b>2. Operational Period:</b>	<b>3. Branch</b>	<b>Division</b>
<b>DIXIE WEST ZONE</b>	Date From: 07/24/21    Date To: 07/25/21 Time From: 0700    Time To: 0700	<b>X</b>	<b>M</b>

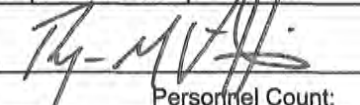
<b>4. Operations Personnel:</b>		Page 3 of 4	Mike
Operations Section Chief: <b>M. Fields</b> Branch Director: <b>J. Dyer, (Dep) E. Shalhood, J. Novak (T), (Dep) B. Todeschini (T)</b> Division/Group Supervisor: <b>T. McGovern, M. Morganstern (T)</b>	Night Ops: <b>J. Campbell</b> Branch Safety: <b>D. Glenn, N. Branch (T), K. Kaminkar, S. Cripe (T) B. Stelling (12), G. Maloon (12)</b> Air Attack:		

5. Resources Assigned:	** Resources Below in Bold are 12 Hour **							
Resource Identifier	ALS	LWD	Leader	Personnel	Request #	Hours	Reporting Location	
DOZ PVT E-698				2	E-698	0700-0700	HWY 89 X Skinner Flat	
DOZ PVT E-699				2	E-699	0700-0700	HWY 89 X Skinner Flat	
W/T PVT E-275			GINGERICH, BRYAN	2	E-275	0700-0700	HWY 89 X Skinner Flat	
W/T PVT E-276			WHARFF, ALAN	2	E-276	0700-0700	HWY 89 X Skinner Flat	
W/T PVT E-300				2	E-300	0700-0700	HWY 89 X Skinner Flat	
W/T PVT E-301				2	E-301	0700-0700	HWY 89 X Skinner Flat	
W/T PVT E-302				2	E-302	0700-0700	HWY 89 X Skinner Flat	
W/T PVT E-632				1	<b>E-632</b>	<b>0700-1900</b>	<b>HWY 89 X Skinner Flat</b>	
W/T PVT E-633				1	<b>E-633</b>	<b>0700-1900</b>	<b>HWY 89 X Skinner Flat</b>	
W/T PVT E-634				2	E-634	0700-0700	HWY 89 X Skinner Flat	
W/T PVT E-635				2	E-635	0700-0700	HWY 89 X Skinner Flat	
W/T PVT E-20102				2	E-20102	0700-0700	HWY 89 X Skinner Flat	
MAS PVT E-123				1	<b>E-123</b>	<b>0700-1900</b>	<b>HWY 89 X Skinner Flat</b>	
MAS PVT E-284			POTTER, GREG	2	<b>E-284</b>	<b>0700-1900</b>	<b>HWY 89 X Skinner Flat</b>	
MAS PVT E-315				2	<b>E-315</b>	<b>0700-1900</b>	<b>HWY 89 X Skinner Flat</b>	
MAS PVT E-320				2	<b>E-320</b>	<b>0700-1900</b>	<b>HWY 89 X Skinner Flat</b>	
MAS PVT E-327			CAMPELL, MARK	1	<b>E-327</b>	<b>0700-1900</b>	<b>HWY 89 X Skinner Flat</b>	
MAS TBD						<b>0700-1900</b>	<b>HWY 89 X Skinner Flat</b>	

**6. Work Assignments:**  
 Plan secondary control lines, begin if possible.  
 Prepare indirect control line for possible firing operation.  
 Prepare Structures for defensive actions.  
 Insert progressive hoselay.

**7. Special Instructions:**  
 All resources report to Westwood Base Camp at the end of shift

8. Communications							
Name	Ch	Function	Rx Freq	Rx Tone	Tx Freq	Tx Tone	Notes
NIFC C2	1	COMMAND	170.4500		168.1000	T2 - 123.0	BALD EAGLE TONE 2
VFIRE 26	12	TACTICAL	154.3025	T6 156.7	154.3025	T6 156.7	
CDF T18	14	A/G TAC	159.3450	T16 192.8	159.3450	T16 192.8	A/G TACTICAL
CALCORD	15	MEDICAL	156.0750N	T6 156.7	156.0750N	T6 156.7	
AIRGUARD	16	AIRGUARD	168.6250		168.6250	T1 110.9	

**9. Prepared by: Name:** R. Villarino (T)    RESL    Signature: 

**ICS 204**    Date/Time: 7/23/2021 2200    Personnel Count: 30

# ASSIGNMENT LIST (ICS 204 WF)

CONTROLLED UNCLASSIFIED  
INFORMATION//BASIC

<b>1. Incident Name:</b> <b>DIXIE WEST ZONE</b>	<b>2. Operational Period:</b> Date From: 07/24/21    Date To: 07/25/21 Time From: 0700    Time To: 0700	<b>3. Branch</b> <b>Division</b>  <b>X</b> <b>M</b>
--	---	---

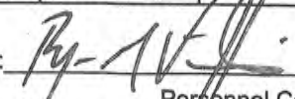
<b>4. Operations Personnel:</b>		Page 4 of 4 <b>Mike</b>
Operations Section Chief: <b>M. Fields</b> Branch Director: <b>J. Dyer, (Dep) E. Shalhood, J. Novak (T), (Dep) B. Todeschini (T)</b> Division/Group Supervisor: <b>T. McGovern, M. Morganstern (T)</b>	Night Ops: <b>J. Campbell</b> Branch Safety: <b>D. Glenn, N. Branch (T), K. Kaminkar, S. Cripe (T) B. Stelling (12), G. Maloon (12)</b> Air Attack:	

5. Resources Assigned:	** Resources Below in Bold are 12 Hour **							
Resource Identifier	ALS	LWD	Leader	Personnel	Request #	Hours	Reporting Location	
FEL PVT E-325				1	<b>E-325</b>	<b>0700-1900</b>	HWY 89 X Skinner Flat	
HEQB HOLLIDAY			HOLLIDAY, TIMOTHY J	1	O-122	0700-0700	HWY 89 X Skinner Flat	
HEQB LINGEN			LINGEN, DOUG	1	O-20070	0700-0700	HWY 89 X Skinner Flat	
HEQB (T) CRONINGER			CRONINGER, CASEY	1	O-112	0700-0700	HWY 89 X Skinner Flat	
FEMP AUBELE			AUBELE, JOE	1	O-236	0700-0700	HWY 89 X Skinner Flat	
FEMP HORST			HORST, CHAD D	1	O-243	0700-0700	HWY 89 X Skinner Flat	
REMS MORONGO				4	O-281	0700-0700	HWY 89 X Skinner Flat	
<i>DOZ E-625</i>								
<i>HEQB McBride 0-616</i>								
<i>HEQB 0-343</i>								
<i>HEQB 0-376</i>								
<i>HEQB(T) 0-615</i>								
<i>HEQB(T) Smith 0-618</i>								
<i>TFLD 0-630</i>								

**6. Work Assignments:**  
 Plan secondary control lines, begin if possible.  
 Prepare indirect control line for possible firing operation.  
 Prepare Structures for defensive actions.  
 Insert progressive hoselay.

**7. Special Instructions:**  
 All resources report to Westwood Base Camp at the end of shift

8. Communications							
Name	Ch	Function	Rx Freq	Rx Tone	Tx Freq	Tx Tone	Notes
NIFC C2	1	COMMAND	170.4500		168.1000	T2 - 123.0	BALD EAGLE TONE 2
VFIRE 26	12	TACTICAL	154.3025	T6 156.7	154.3025	T6 156.7	
CDF T18	14	A/G TAC	159.3450	T16 192.8	159.3450	T16 192.8	A/G TACTICAL
CALCORD	15	MEDICAL	156.0750N	T6 156.7	156.0750N	T6 156.7	
AIRGUARD	16	AIRGUARD	168.6250		168.6250	T1 110.9	

**9. Prepared by: Name:** R. Villarino (T)    RESL    Signature: 

ICS 204    Date/Time: 7/23/2021 2200    Personnel Count: 10





# ASSIGNMENT LIST (ICS 204 WF)

CONTROLLED UNCLASSIFIED  
INFORMATION//BASIC

<b>1. Incident Name:</b> <b>DIXIE WEST ZONE</b>	<b>2. Operational Period:</b> Date From: 07/24/21    Date To: 07/25/21 Time From: 0700    Time To: 0700	<b>3. Branch</b> <b>Group</b>  <b>X</b> <b>West Cont</b>
<b>4. Operations Personnel:</b>		Page 1 of 2

Operations Section Chief: <b>M. Fields</b> Branch Director: <b>J. Dyer, (Dep) E. Shalhood, J. Novak (T), (Dep) B. Todeschini (T)</b> Division/Group Supervisor: <b>J. Sorensen, D. Gee (12)</b>	Night Ops: <b>J. Campbell</b> Branch Safety: <b>D. Glenn, N. Branch (T), K. Kaminkar, S. Cripe (T) B. Stelling (12), G. Maloon (12)</b> Air Attack:
---	---

5. Resources Assigned:	** Resources Below in Bold are 12 Hour **						
Resource Identifier	ALS	LWD	Leader	Personnel	Request #	Hours	Reporting Location
ENG6 BTC E672			<b>MUNCY, CHRIS</b>	2	<b>E-248</b>	<b>0700-1900</b>	ICP
ENG6 GCP 811			<b>DODDS, KACIE</b>	5	<b>E-20002</b>	<b>0700-1900</b>	ICP
CRW2 DIAMOND FIRE 14			<b>EMERY, BRAD</b>	20	<b>C-20011</b>	<b>0700-1900</b>	ICP
CRW2 FRANCO 1			<b>ALCANTAR, JOANA</b>	20	<b>C-20013</b>	<b>0700-1900</b>	ICP
CRW2 CABRERA C1			<b>MORNO, EMANUEL</b>	20	<b>C-20015</b>	<b>0700-1900</b>	ICP
DOZ PVT E-43				2	<b>E-43</b>	<b>0700-1900</b>	ICP
DOZ PVT E-20077			<b>MILLER, HAROLD</b>	1	<b>E-20077</b>	<b>0700-1900</b>	ICP
DOZ PVT E-20091			<b>ADAME, ROBERT</b>	2	<b>E-20091</b>	<b>0700-1900</b>	ICP
W/T PVT E-47				2	<b>E-47</b>	<b>0700-1900</b>	ICP
W/T PVT E-51			<i>Stoner, Jason</i>	2	E-51	0700-0700	ICP
W/T PVT E-113			<b>BUCHER, SHAWN</b>	2	E-113	0700-0700	ICP
W/T PVT E-454			<b>POTTER, IAN</b>	2	E-454	0700-0700	ICP
W/T TPVT E-503			<b>DANGELO, AMANDA</b>	2	E-503	0700-0700	ICP
W/T PVT E-636			<i>Ruszu, Tom</i>	2	E-636	0700-0700	ICP
W/T PVT E-637			<i>Delta, Mike</i>	2	E-637	0700-0700	ICP
W/T PVT E-638			<i>Boler, Derrick</i>	2	E-638	0700-0700	ICP
W/T PVT E-640				2	E-640	0700-0700	ICP
W/T PVT E-20016			<b>HARDAG, PAUL</b>	1	<b>E-20016</b>	<b>0700-1900</b>	ICP


**6. Work Assignments:**  
 Maintain and improve roadways.  
 Coordinate road repairs and watering.

**7. Special Instructions:**  
 Construct contingency lines using existing road systems, thinning fuel near the road. Bald Mountain Rd and Philbrook Lake Rd.  
 All resources report to Westwood Base Camp at the end of shift.

**8. Communications**

Name	Ch	Function	Rx Freq	Rx Tone	Tx Freq	Tx Tone	Notes
NIFC C2	1	COMMAND	170.4500		168.1000	T2 - 123.0	BALD EAGLE TONE 2
VFIRE 26	12	TACTICAL	154.3025	T6 156.7	154.3025	T6 156.7	
CDF T18	14	A/G TAC	159.3450	T16 192.8	159.3450	T16 192.8	A/G TACTICAL
CALCORD	15	MEDICAL	156.0750N	T6 156.7	156.0750N	T6 156.7	
AIRGUARD	16	AIRGUARD	168.6250		168.6250	T1 110.9	

**9. Prepared by: Name:** R. Villarino (T)    RESL

Signature:     Personnel Count: 91

ICS 204

Date/Time: 7/23/2021 2200

NIMS IAP

CONTROLLED UNCLASSIFIED INFORMATION//BASIC

# ASSIGNMENT LIST (ICS 204 WF)

CONTROLLED UNCLASSIFIED  
INFORMATION//BASIC

<b>1. Incident Name:</b> <b>DIXIE WEST ZONE</b>	<b>2. Operational Period:</b> Date From: 07/24/21    Date To: 07/25/21 Time From: 0700    Time To: 0700	<b>3. Branch</b> <b>Group</b>  <b>X</b> <b>West Cont</b>
--	---	--

<b>4. Operations Personnel:</b>		Page 2 of 2
Operations Section Chief: <b>M. Fields</b> Branch Director: <b>J. Dyer, (Dep) E. Shalhood, J. Novak (T), (Dep) B. Todeschini (T)</b> Division/Group Supervisor: <b>J. Sorensen, D. Gee (12)</b>	Night Ops: <b>J. Campbell</b> Branch Safety: <b>D. Glenn, N. Branch (T), K. Kaminkar, S. Cripe (T) B. Stelling (12), G. Maloon (12)</b> Air Attack:	

5. Resources Assigned:	** Resources Below in Bold are 12 Hour **							
Resource Identifier	ALS	LWD	Leader	Personnel	Request #	Hours	Reporting Location	
MAS PVT E-53				2	E-53	0700-1900	ICP	
MAS PVT E-54				2	E-54	0700-1900	ICP	
MAS PVT E-55				2	E-55	0700-1900	ICP	
MAS PVT E-122			<b>OLSON, RYAN</b>	1	E-122	0700-1900	ICP	
MAS PVT E-222				2	E-222	0700-1900	ICP	
MAS PVT E-223				2	E-223	0700-1900	ICP	
MAS PVT E-224				2	E-224	0700-1900	ICP	
MAS PVT E-313				2	E-313	0700-1900	ICP	
EXC PVT E-225			<b>Funes, Tommy</b>	1	E-225	0700-1900	ICP	
EXC PVT E-226			<b>WUNSCH, ALEX</b>	1	E-226	0700-1900	ICP	
EXC PVT E-227					E-227	0700-1900	ICP	
GDR PVT E-234				2	E-234	0700-1900	ICP	
GDR PVT E-235				2	E-235	0700-1900	ICP	
GDR PVT E-236				2	E-236	0700-1900	ICP	
HEQB HILL			<b>HILL, JAMES W</b>	1	O-20023	0700-1900	ICP	
HEQB TBD						0700-0700	ICP	
SOFR MARGIOTT			<b>MARGIOTT, KEN</b>	1	O-126	0700-1900	ICP	
<i>WT E-46</i>								

**6. Work Assignments:** *HEQB Niederberger*  
 Maintain and improve roadways. *FEL E-240*  
 Coordinate road repairs and watering. *FEL E-242*

**7. Special Instructions:**  
 Construct contingency lines using existing road systems, thinning fuel near the road. Bald Mountain Rd and Philbrook Lake Rd.  
 All resources report to Westwood Base Camp at the end of shift.

**8. Communications**

Name	Ch	Function	Rx Freq	Rx Tone	Tx Freq	Tx Tone	Notes
NIFC C2	1	COMMAND	170.4500		168.1000	T2 - 123.0	BALD EAGLE TONE 2
VFIRE 26	12	TACTICAL	154.3025	T6 156.7	154.3025	T6 156.7	
CDF T18	14	A/G TAC	159.3450	T16 192.8	159.3450	T16 192.8	A/G TACTICAL
CALCORD	15	MEDICAL	156.0750N	T6 156.7	156.0750N	T6 156.7	
AIRGUARD	16	AIRGUARD	168.6250		168.6250	T1 110.9	

**9. Prepared by: Name:** R. Villarino (T)    RESL  
 Signature: *[Handwritten Signature]*  
**ICS 204**    Date/Time: 7/23/2021    2200    Personnel Count: 25

# ASSIGNMENT LIST (ICS 204 WF)

CONTROLLED UNCLASSIFIED  
INFORMATION/BASIC

<b>1. Incident Name:</b> <b>DIXIE WEST ZONE</b>	<b>2. Operational Period:</b> Date From: 07/24/21    Date To: 07/25/21 Time From: 0700    Time To: 0700	<b>3. Branch</b> <b>Group</b>  <b>X</b> <b>North Cont.</b>
--	---	--


<b>4. Operations Personnel:</b>		<b>Page 1 of 3</b>
Operations Section Chief: <b>M. Fields</b> Branch Director: <b>J. Dyer, (Dep) E. Shalhood, J. Novak (T), (Dep) B. Todeschini (T)</b> Division/Group Supervisor: <b>J. Felix</b>	Night Ops: <b>J. Campbell</b> Branch Safety: <b>D. Glenn, N. Branch (T), K. Kaminkar, S. Cripe (T) B. Stelling (12), G. Maloon (12)</b> Air Attack:	

5. Resources Assigned:	** Resources Below in Bold are 12 Hour **							
Resource Identifier	ALS	LWD	Leader	Personnel	Request #	Hours	Reporting Location	
<b>CRW2 R&amp;R</b>			<b>IBARRA, ROJELIO</b>	20	<b>C-20025</b>	<b>0700-1900</b>	<b>HWY 89 X Humboldt</b>	
CRW2 TBD						0700-0700	HWY 89 X Humboldt	
CRW2 TBD						0700-0700	HWY 89 X Humboldt	
CRW2 TBD						0700-0700	HWY 89 X Humboldt	
DOZ LNU 1442			DERICKSON, NILS	3	E-15	0700-0700	HWY 89 X Humboldt	
DOZ SKU 2640			RUSH, KEN	2	E-18	0700-0700	HWY 89 X Humboldt	
DOZ PVT E-38				2	E-38	0700-0700	HWY 89 X Humboldt	
DOZ PVT E-39				2	E-39	0700-0700	HWY 89 X Humboldt	
<b>DOZ PVT E-40</b>				2	<b>E-40</b>	<b>0700-1900</b>	<b>HWY 89 X Humboldt</b>	
DOZ PVT E-456				2	E-456	0700-0700	HWY 89 X Humboldt	
DOZ PVT E-457				2	E-457	0700-0700	HWY 89 X Humboldt	
DOZ PVT E-592				2	E-592	0700-0700	HWY 89 X Humboldt	
DOZ PVT E-597				2	E-597	0700-0700	HWY 89 X Humboldt	
DOZ PVT E-608				2	E-608	0700-0700	HWY 89 X Humboldt	
DOZ PVT E-609				2	E-609	0700-0700	HWY 89 X Humboldt	
DOZ PVT E-611				2	E-611	0700-0700	HWY 89 X Humboldt	
DOZ PVT E-612				2	E-612	0700-0700	HWY 89 X Humboldt	
DOZ PVT E-614				2	E-614	0700-0700	HWY 89 X Humboldt	

**6. Work Assignments:**  
 Maintain and improve roadways.  
 Coordinate road repairs and watering.

**7. Special Instructions:**  
 All resources to Westwood Base Camp at the end of shift.

8. Communications							
Name	Ch	Function	Rx Freq	Rx Tone	Tx Freq	Tx Tone	Notes
NIFC C2	1	COMMAND	170.4500		168.1000	T2 - 123.0	BALD EAGLE TONE 2
CDF T31	9	TACTICAL	159.3825	T16 192.8	159.3825	T16 192.8	
CDF T18	14	A/G TAC	159.3450	T16 192.8	159.3450	T16 192.8	A/G TACTICAL
CALCORD	15	MEDICAL	156.0750N	T6 156.7	156.0750N	T6 156.7	
AIRGUARD	16	AIRGUARD	168.6250		168.6250	T1 110.9	

**9. Prepared by: Name:** R. Villarino (T)    RESL  
 Signature:     Personnel Count: 49

ICS 204

Date/Time: 7/23/2021 2200

# ASSIGNMENT LIST (ICS 204 WF)

CONTROLLED UNCLASSIFIED  
INFORMATION//BASIC

<b>1. Incident Name:</b> <b>DIXIE WEST ZONE</b>	<b>2. Operational Period:</b> Date From: 07/24/21    Date To: 07/25/21 Time From: 0700    Time To: 0700	<b>3. Branch</b> <b>Group</b>  <b>X</b> <b>North Cont.</b>
--	---	--

<b>4. Operations Personnel:</b>		Page 2 of 3
Operations Section Chief: <b>M. Fields</b>  Branch Director: <b>J. Dyer, (Dep) E. Shalhood, J. Novak (T), (Dep) B. Todeschini (T)</b>  Division/Group Supervisor: <b>J. Felix</b>	Night Ops: <b>J. Campbell</b>  Branch Safety: <b>D. Glenn, N. Branch (T), K. Kaminkar, S. Cripe (T) B. Stelling (12), G. Maloon (12)</b>  Air Attack:	

<b>5. Resources Assigned:</b>		** Resources Below in Bold are 12 Hour **					
Resource Identifier	ALS	LWD	Leader	Personnel	Request #	Hours	Reporting Location
DOZ PVT E-617				2	E-617	0700-0700	HWY 89 X Humboldt
DOZ PVT E-618				2	E-618	0700-0700	HWY 89 X Humboldt
DOZ PVT E-620				2	E-620	0700-0700	HWY 89 X Humboldt
DOZ PVT E-622				2	E-622	0700-0700	HWY 89 X Humboldt
<del>DOZ PVT E-625</del> → M				2	E-625	0700-0700	HWY 89 X Humboldt
DOZ PVT E-630				2	E-630	0700-0700	HWY 89 X Humboldt
DOZ PVT E-631				2	E-631	0700-0700	HWY 89 X Humboldt
DOZ PVT E-655				2	E-655	0700-0700	HWY 89 X Humboldt
DOZ PVT E-656				2	E-656	0700-0700	HWY 89 X Humboldt
DOZ PVT E-696				2	E-696	0700-0700	HWY 89 X Humboldt
<b>DOZ PVT E-20066</b>			<b>RHOADES, MAURICE</b>	1	<b>E-20066</b>	<b>0700-1900</b>	<b>HWY 89 X Humboldt</b>
DOZ PVT E-20081			<b>BOGSS, STEVE</b>	2	E-20081	0700-0700	HWY 89 X Humboldt
<b>MAS PVT E-277</b>			<b>STEVEN HILL</b>	2	<b>E-277</b>	<b>0700-1900</b>	<b>HWY 89 X Humboldt</b>
<b>MAS PVT E-278</b>			<b>HOFFMAN, NATHAN</b>	2	<b>E-278</b>	<b>0700-1900</b>	<b>HWY 89 X Humboldt</b>
<b>MAS PVT E-326</b>			<b>KORHUNIAK, PAUL</b>	1	<b>E-326</b>	<b>0700-1900</b>	<b>HWY 89 X Humboldt</b>
MAS TBD						<b>0700-1900</b>	<b>HWY 89 X Humboldt</b>
MAS TBD						<b>0700-1900</b>	<b>HWY 89 X Humboldt</b>
MAS TBD						<b>0700-1900</b>	<b>HWY 89 X Humboldt</b>

**6. Work Assignments:**  
 Maintain and improve roadways.  
 Coordinate road repairs and watering.


**7. Special Instructions:**  
 All resources to Westwood Base Camp at the end of shift.

<b>8. Communications</b>							
Name	Ch	Function	Rx Freq	Rx Tone	Tx Freq	Tx Tone	Notes
NIFC C2	1	COMMAND	170.4500		168.1000	T2 - 123.0	BALD EAGLE TONE 2
CDF T31	9	TACTICAL	159.3825	T16 192.8	159.3825	T16 192.8	
CDF T18	14	A/G TAC	159.3450	T16 192.8	159.3450	T16 192.8	A/G TACTICAL
CALCORD	15	MEDICAL	156.0750N	T6 156.7	156.0750N	T6 156.7	
AIRGUARD	16	AIRGUARD	168.6250		168.6250	T1 110.9	

<b>9. Prepared by: Name:</b>	R. Villarino (T)	RESL	Signature:
<b>ICS 204</b>	Date/Time: 7/23/2021	2200	Personnel Count: 28

# ASSIGNMENT LIST (ICS 204 WF)

CONTROLLED UNCLASSIFIED  
INFORMATION//BASIC

<b>1. Incident Name:</b> <b>DIXIE WEST ZONE</b>		<b>2. Operational Period:</b> Date From: 07/24/21    Date To: 07/25/21 Time From: 0700    Time To: 0700			<b>3. Branch</b> <b>Group</b>  <b>X</b> <b>North Cont.</b>		
<b>4. Operations Personnel:</b>		Page 3 of 3					
Operations Section Chief: <b>M. Fields</b>			Night Ops: <b>J. Campbell</b>				
Branch Director: <b>J. Dyer, (Dep) E. Shalhood, J. Novak (T), (Dep) B. Todeschini (T)</b>			Branch Safety: <b>D. Glenn, N. Branch (T), K. Kaminkar, S. Cripe (T) B. Stelling (12), G. Maloon (12)</b>				
Division/Group Supervisor: <b>J. Felix</b>			Air Attack: <b>P. York</b>				
<b>5. Resources Assigned:</b>		<b>** Resources Below in Bold are 12 Hour **</b>					
Resource Identifier	ALS	LWD	Leader	Personnel	Request #	Hours    Reporting Location	
SKD PVT E-515			<b>BARAJAS, CHRISTIAN</b>	2	<b>E-515</b>	<b>0700-1900</b> HWY 89 X Humboldt	
SKD PVT E-544			<b>SLACK, JAMES</b>	2	<b>E-544</b>	<b>0700-1900</b> HWY 89 X Humboldt	
SKD TBD						0700-0700    HWY 89 X Humboldt	
SKD TBD						0700-0700    HWY 89 X Humboldt	
<del>FEL PVT E-240</del> → West Cont				2	<b>E-240</b>	<b>0700-1900</b> HWY 89 X Humboldt	
FEL PVT E-241				2	<b>E-241</b>	<b>0700-1900</b> HWY 89 X Humboldt	
<del>FEL PVT E-242</del> → West Cont			<b>TOWNSEN, BRIAN</b>	2	<b>E-242</b>	<b>0700-1900</b> HWY 89 X Humboldt	
FEL PVT E-323				1	<b>E-323</b>	<b>0700-1900</b> HWY 89 X Humboldt	
FEL PVT E-324				1	<b>E-324</b>	<b>0700-1900</b> HWY 89 X Humboldt	
FEL TBD						<b>0700-1900</b> HWY 89 X Humboldt	
FALM TBD						<b>0700-1900</b> HWY 89 X Humboldt	
HEQB DUDLEY			DUDLEY, SAMUEL	1	O-433	0700-0700    HWY 89 X Humboldt	
HEQB ALLBAUGH			ALLBAUGH, RION	1	O-436	0700-0700    HWY 89 X Humboldt	
HEQB AGAPITO (T)			AGAPITO, JOHN	1	O-474	0700-0700    HWY 89 X Humboldt	
HEQB TBD						0700-0700    HWY 89 X Humboldt	
HEQB TBD						0700-0700    HWY 89 X Humboldt	
HEQB TBD						0700-0700    HWY 89 X Humboldt	
HEQB TBD						0700-0700    HWY 89 X Humboldt	
<b>6. Work Assignments:</b>		STL 9428L STL 9437L					
Maintain and improve roadways.							
Coordinate road repairs and watering.							
<b>7. Special Instructions:</b>							
All resources to Westwood Base Camp at the end of shift.							
<b>8. Communications</b>							
Name	Ch	Function	Rx Freq	Rx Tone	Tx Freq	Tx Tone	Notes
NIFC C2	1	COMMAND	170.4500		168.1000	T2 - 123.0	BALD EAGLE TONE 2
CDF T31	9	TACTICAL	159.3825	T16 192.8	159.3825	T16 192.8	
CDF T18	14	A/G TAC	159.3450	T16 192.8	159.3450	T16 192.8	A/G TACTICAL
CALCORD	15	MEDICAL	156.0750N	T6 156.7	156.0750N	T6 156.7	
AIRGUARD	16	AIRGUARD	168.6250		168.6250	T1 110.9	
<b>9. Prepared by: Name:</b>		R. Villarino (T)		RESL		Signature: 	
ICS 204		Date/Time: 7/23/2021		2200		Personnel Count: 15	

NIMS IAP

CONTROLLED UNCLASSIFIED INFORMATION//BASIC



# AIR OPERATIONS SUMMARY ICS-220

<b>Incident Name and Incident Number</b> WEST ZONE/ DIXIE 21-CABTU-009205	<b>Sunrise</b> 559	<b>Startup</b> 629	<b>Cutoff</b> 1957	<b>Sunset</b> 2027	<b>Time Prepared</b> 1800	<b>Date Prepared</b> Friday, July 23, 2021	<b>Prepared By</b> Matt Hill and Terry Harris	
<b>General Remarks, Safety Notes, Hazards, Air Operations Special Equipment, etc.</b> TRACK ALL DIPSITE LOCATIONS / NUMBER OF DIPS / GALLONS TAKEN. TRACK ALL DROP LOCATIONS / NUMBER OF DROPS / GALLONS DROPPED ALL GPS DATA TO BE COLLECTED IN DEGREES, MINUTES, DECIMAL MINUTES FORMAT.  AVOID Aerial Application of Retardant / Foam / Agent within 300' of Waterways, Bodies of Water, etc. If Retardant / Foam / Agent is Dropped Within These Areas Immediately Notify the AOBP and Provide the Following Information: Lat / Long, Estimated Number of Gallons and a Map Detailing The Area.  Aircraft Ordering: Command (CDF Command 1) use (T3) 131.8				<b>Operational Period - Time</b> 0700-0700				
<b>Rescue Ship Information</b> Request # A-280 Radius: Polygon NM Altitude: 13000' MSL Centerpoint: 1/4262 NOTAMS: 1/4262 Frequency 125.1750 <a href="http://tfr.faa.gov/tfr2/list.html">http://tfr.faa.gov/tfr2/list.html</a>				<b>Operational Period - Date</b> Saturday, July 24, 2021				
<b>Rescue Ship Information</b> Name Phone (707) 217-6779 Make/Model S70i Location Oroville Request Procedure for These Aircraft: Incident Communications See Medical Plan For Additional Info				<b>Rescue Ship Information</b> Day 480DF Night G822 UH60				
<b>Oroville Helibase</b> Latitude 39° 29.30 Longitude 121° 37.06				<b>TFR Information</b> Request # A-280 Radius: Polygon NM Altitude: 13000' MSL Centerpoint: 1/4262 NOTAMS: 1/4262 Frequency 125.1750 <a href="http://tfr.faa.gov/tfr2/list.html">http://tfr.faa.gov/tfr2/list.html</a>				
<b>Quincy Helibase</b> Latitude 39° 56.63' Longitude 120° 56.72'								
<b>Nervino Helibase</b> Latitude 39° 49.10 Longitude 120° 21.00								

WEST ZONE-(DIXIE COMMUNICATIONS)									
Frequencies	RX	Tone	TX	Tone	AM / FM	Frequencies	RX	Tone	TX
WEST AIR TACTICS	165.9875		165.9875		FM	EAST AIR TACTICS	167.0625		167.0625
AIR / AIR TFR	125.1750		125.1750		AM	AIR / AIR TFR	125.1750		125.1750
WEST FIX WING BRIEFING	119.0750		119.0750		AM	EAST FIX WING BRIEFING	134.0250		134.0250
WEST COMMAND	170.4500		168.1000	T2-123.0	FM	EAST COMMAND	171.4250		163.1625
WEST ROTOR VICTOR	128.0250		128.0250		AM	EAST ROTOR VICTOR	132.2750		132.2750
WEST ROTOR BRIEFING	123.7250		123.7250		AM	EAST ROTOR BRIEFING	126.6750		126.6750
WEST A/G - Command	166.6000		166.6000		FM	EAST A/G - Command	168.3375		168.3375
WEST A/G - Tactical	159.3450	T16-192.8	159.3450	T16-192.8	FM	EAST A/G - Tactical	169.1000		169.1000
DECK	163.1000		163.1000		FM	DECK	163.1000		163.1000
CALCORD - MEDICAL	156.0750	156.7 (6)	156.0750	156.7 (6)	FM	CALCORD - MEDICAL	156.0750	156.7 (6)	156.7 (6)
AIRGUARD - Emergency Only	168.6250	110.9 (1)	168.6250	110.9 (1)	FM	AIRGUARD - Emergency Only	168.6250	110.9 (1)	110.9 (1)

East Zone Helibases													
FAA #	Type	Make/Model	Helibase	Avail	Start	Remarks	FAA #	Type	Make/Model	Helibase	Avail	Start	Remarks
9AB	I	UH60L	Oroville	0800	0800	Longline A-9	2VMM	I	KMAX	Quincy	0800	0800	Longline A-63
480DF	I	S70i	Oroville	0800	0800	Tank/Hoist A-73	73U	I	S61	Quincy	0800	0800	Tank A-20004
1CH	I	CH47	Oroville	0800	0800	Tank A-8	2PJ	I	UH60	Quincy	0800	0800	Longline A-20003
2HT	I	CH54	Oroville	0800	0800	Tank A-52	3AC	I	S64F	Nervino	0800	0800	Tank A-
5CK	I	UH60L	Oroville	0800	0800	Longline A-111	3BH	I	UH60	Nervino	0800	0800	Longline A-20018
37S	I	CH54	Oroville	0800	0800	Tank A-133	3FH	I	UH60	Nervino	0800	0800	Longline A-20019
5CH	I	BV234	Oroville	0800	0800	Std/Longline A-140	9RH	I	KMAX	Nervino	0800	0800	Longline A-20020
0FG	II	UH1H	Oroville	0800	0800	Longline A-101	2BT (510)	II	212HP	Quincy	0800	0800	Std/Longline A-20001
22Z	II	212	Oroville	0800	0800	Std/Longline A-22	0PF (512)	II	212HP	Quincy	0800	0800	Std/Longline A-20013
2AH	II	212	Oroville	0800	0800	Std/Longline A-151	2HQ (502)	II	205++	Nervino	0800	0800	Std/Longline A-20007
0BR	III	206L4	Oroville	0800	0800	HLCO Recon A-29	3JR	III	AS350B3	Quincy	0800	0800	Short Haul A-20008
5AS	III	407	Oroville	0800	0800	HLCO Recon A-28	7XL	III	AS350B3	Quincy	0800	0800	HLCO Recon A-2006
3PD	III	AS350 B3	Oroville	0800	0800	HLCO Recon A-30	4HX	III	407	Nervino	0800	0800	HLCO Recon A-20014
50R	III	AS350 B2	Oroville	0800	0800	HLCO Recon A-210	509	I	COBRA	Quincy	0800	0800	ATGS/HLCO A-20005
UR31	3	M600		0800	0800	JAS/EO/IR/Aerial Ignitor							
UR32	3	M600		0800	0800	JAS/EO/IR/Aerial Ignitor							
UR41	3	M600		0800	0800	JAS/EO/IR/Aerial Ignitor							

Guard Helicopters													
G831	I	UH60	Oroville	1100	1100	Bucket A-82	G802	I	CH47	Oroville	1100	1100	Longline A-81
G832	I	UH60	Oroville	1100	1100	Bucket A-245	G803	I	CH47	Oroville	1100	1100	Longline A-207
G860	I	UH60	Oroville	1100	1100	Bucket A-86	G861	I	CH47	Oroville	1100	1100	Bucket A-85
G822	I	UH60	Oroville	1100	1100	ALS Hoist/A-88							Page 1 of 2

AIR OPERATIONS SUMMARY ICS-220					
Incident Name and Incident Number WEST ZONE/ DIXIE 21-CABTU-009205		Sunrise 559	Startup 629	Cutoff 1957	Sunset 2027
Time Prepared 1800			Shutdown 2057		Operational Period - Date Saturday, July 24, 2021
Date Prepared Friday, July 23, 2021			Operational Period - Date Saturday, July 24, 2021		Operational Period - Time 0700-0700
Prepared By Matt Hill and Terry Harris					

West Zone						East Zone					
Position	Name	Phone	Trainee	Phone		Position	Name	Phone	Trainee	Phone	
AOBD	M. Hill	(530) 708-2707				AOBD	T. Harris	(936) 366-4239			
AOBD (D)	T. Smith	(530) 308-1970				ASGS	K. McElfish	(909) 907-2677			
ASGS	P. York	(530) 386-2147				HEBM	B. Martin (Quincy)	(530) 927-7336			
HEBM	C. Cortright (Oroville)	(619) 840-5328	M. Munson	(707) 228-6646		HEBM	E. Garcia (Nervino)	(760) 519-8708			
HEBM						ATGS	B. Baker	(530) 394-8110			
ATGS	S. McGregor	(530) 521-8748				HLCO	D. Smith	(530) 307-9171	Hutchison	(530) 304-6027	
HLCO	S. Hawkins	(530) 990-5128				HLCO	L. Abell	(808) 345-6979			
HLCO	J. Zuniga	(209) 304-3464	B. Barnette	(805) 305-0211		HLCO					
HLCO	T. Perkins	(949) 702-3888	C. Covey	(949) 431-3169		UAS Pilot					
UAS Pilot	J. Suarez	(559) 285-9128				UAS Pilot					
UAS Pilot	S. Ramaekers	(206) 473-8708				UAS Pilot					
UAS Pilot	T. Owen	(601) 660-6316				UAS Pilot					
UAS Pilot											Page 2 of 2



# ICS 205 - INCIDENT RADIO COMMUNICATIONS PLAN

1. Incident Name:		2. Date/Time Prepared		3. Operational Period:				
DIXIE WEST ZONE		Date: 07/23/2021	Date From: 07/24/21	Date To: 07/25/21				
Incident Channels		Time: 1930	Time From: 0700	Time To: 0700				
4. Communications								
Ch#	Function	Name	Assigned To	Rx Freq	Rx Tone	Tx Freq	Tx Tone	Notes
1	COMMAND	NIFC C2	ALL DIVS	170.4500		168.1000	T2 - 123.0	BALD EAGLE TONE 2
2	COMMAND	NIFC C10	ALL DIVS	170.4125		165.9625	T2 - 123.0	
3	COMMAND	NIFC C47	ALL DIVS	172.5500		165.3875	T2 - 123.0	COLBY MTN
4	COMMAND	NIFC C56	ALL DIVS	172.3500		163.0375	T2 123.0	BALD MTN
5	COMMAND	NIFC C57	ALL DIVS	173.7500		167.5500	T2 123.0	DYER MTN
6	TACTICAL	CDF T28	DIV A / 70 GRP	151.1825	T16 192.8	151.1825	T16 192.8	
7	TACTICAL	CDF T29	DIV B / LAKE GRP	151.3475	T16 192.8	151.3475	T16 192.8	
8	TACTICAL	CDF T30	DIV C	151.3925	T16 192.8	151.3925	T16 192.8	
9	TACTICAL	CDF T31	DIV H / N. CONT	159.3825	T16 192.8	159.3825	T16 192.8	
10	TACTICAL	VFIRE 24	DIV J	154.2725	T6 156.7	154.2725	T6 156.7	
11	TACTICAL	VFIRE 25	DIV L / RR GRP	154.2875	T6 156.7	154.2875	T6 156.7	
12	TACTICAL	VFIRE 26	DIV M / W.CONT	154.3025	T6 156.7	154.3025	T6 156.7	
13	A/G CMD	A/G CMD	ALL DIVS	166.6000		166.6000		A/G COMMAND
14	A/G TAC	CDF T18	ALL DIVS	159.3450	T16 192.8	159.3450	T16 192.8	A/G TACTICAL
15	MEDICAL	CALCORD	ALL DIVS	156.0750N	T6 156.7	156.0750N	T6 156.7	
16	AIRGUARD	AIRGUARD	ALL DIVS	168.6250		168.6250	T1 110.9	
17								
18								
19								
20	AIRGUARD	AIRGUARD	ALL DIVS	168.6250		168.6250	T1 110.9	
5. Special Instructions								
NIFC Frequencies will require the user to select Tone 2 in CALFIRE Statewide programmed radios.								
6. Prepared by (Communications Unit Leader): Name: TOM WEBB COML			Signature:					
ICS 205 - CONTROLLED UNCLASSIFIED INFORMATION/BASIC			MMS IAP		Date/Time: 07/23/21 1930			

# INCIDENT RADIO COMMUNICATIONS PLAN (ICS 205)

<b>1. Incident Name:</b> <b>DIXIE EAST</b>	<b>2. Date/Time Prepared:</b> Date: 07/23/21 Time: 1832 hrs.
<b>3. Operational Period: DAY/NIGHT</b> Date From: 07/24/21      Date To: 07/25/21 Time From: 0700              Time To: 0700	

CONTROLLED UNCLASSIFIED INFORMATION/BASIC											
Zone Grp.	Ch #	Function	Channel Name/Trunked Radio System Talkgroup	Assignment	RX Freq N or W	RX Tone/NAC	TX Freq N or W	TX Tone/NAC	Mode (A, D, or M)	Remarks	
	1	CMD	PNF A T6	ALL DIVISIONS	171.4250	000.0	163.1625	T6 156.7	A	HOUGH	
	2	CMD	PNF A T8	ALL DIVISIONS	171.4250	000.0	163.1625	T8 103.5	A	CLAREMONT	
	3	CMD	NIFC C3	ALL DIVISIONS	170.4250	T3 131.8	168.0750	T3 131.8	A	Not in Service	
	4	CMD	NIFC C46	ALL DIVISIONS	171.0875	T3 131.8	164.6000	T3 131.8	A	Not in Service	
	5	CMD	NIFC C12	ALL DIVISIONS	173.0375	T3 131.8	167.3250	T3 131.8	A	Not in Service	
	6	TAC	NIFC T1	DIV U, AA	168.0500	T3 131.8	168.0500	T3 131.8	A	NIGHT U / W / Z	
	7	TAC	NIFC T2	DIV. N	168.2000		168.2000		A	NIGHT N / O / T	
	8	TAC	NIFC T3	DIV. O	168.6000	T3 131.8	168.6000	T3 131.8	A	NIGHT AA, YY, SS	
	9	TAC	NIFC T5	DIV. T	166.7250	T3 131.8	166.7250	T3 131.8	A		
	10	TAC	NIFC T6	DIV. W, YY	166.7750	T3 131.8	166.7750	T3 131.8	A		
	11	TAC	NIFC T7	DIV. Z, SS	168.2500	T3 131.8	168.2500	T3 131.8	A		
	12	TAC	NIFC T99	ALL GROUPS	165.3625	T3 131.8	165.3625	T3 131.8	A	E. CONTINGENCY, BUCKS LAKE, MEDOWVLY	
	13	A/G CMD	AG CMD E	ALL DIVISIONS	168.3375	000.0	168.3375	000.0	A		
	14	A/G TAC	AG TAC E	ALL DIVISIONS	169.1000	000.0	169.1000	000.0	A		
	15	IWI TAC	CALCORD	ALL DIVISIONS	156.0750	T6 156.7	156.0750	T6 156.7	A		
	16	EMERGENCY	GUARD	ALL DIVISIONS	168.6250		168.6250	T1 110.9	A		
	17										
	18										
	19										
	20	EMERGENCY	GUARD	ALL DIVS	168.6250	000.0	168.6250	T1 110.9	A		

**5. Special Instructions:** NIFC frequencies will require the user to select tone 3 in CALFIRE Statewide programmed radios.

<b>6. Prepared by:</b> Name: KEVIN HARPER 661-330-0209	Signature:
<b>ICS 205</b>	<b>East Comm Unit 510-507-1107</b>
<b>CONTROLLED UNCLASSIFIED INFORMATION/BASIC</b>	

## MEDICAL PLAN (ICS 206)

<b>1. Incident Name:</b> DIXIE INCIDENT WEST ZONE		<b>2. Operational Period:</b> Date From: 07/24/21 Time From: 07:00		Date To: 07/25/21 Time To: 07:00			
<b>3. Medical Aid Stations:</b>		<b>MEDICAL UNIT LEADER:</b> (831) 325-4221		<b>COMMUNICATIONS UNIT:</b> (916) 956-0315			
Name	Location	Contact Number(s)/Frequency	Paramedics on Site?				
MERT	BASE CAMP (BY CDC SLEEPING AREA)	530-310-2079	PA & RN				
CALMAT	CHICO & WESTWOOD BASE CAMP	916-516-2574	MD & RN				
<b>4. Transportation (indicate air or ground):</b>							
Ambulance Service	Location	Contact Number(s)/Frequency	Level of Service				
AMBULANCE	#1 DP-50 #2 DP-101 #3 DP-250 #4 DP- 102	CMD CHANNEL	ALS 4X4				
REMS	#2 BRANCH V #3 DIV M	CMD CHANNEL	ALS/UTV				
HOIST	COPTER 0DF-OROVILLE HELIBASE (DAY) GUARD 822-OROVILLE HELIBASE (NIGHT)	CMD CHANNEL	COPTER 0DF-BLS GUARD 822-ALS				
<b>5. Hospitals:</b>							
Hospital Name	Address, Latitude & Longitude if Helipad	Contact Number(s)/ Frequency	Travel Time		Trauma Center	Burn Center	Helipad
			Air	Ground			
OROVILLE	2767 OLIVE HWY, OROVILLE, 39 30.27 N, 121 32.52 W	530-532-8334	15	1:30	NO	NO	YES
ORCHARD BIGGS MEMORIAL	240 SPRUCE ST. GRIDLEY 39 22.10 N, 121 41.40 W	530-846-5671	15	1:20	NO	NO	NO
ENLOE	1530 ESPLANADE CHICO 39 44.50 N, 121 51.10 W	530-332-7740	15	1:30	YES Level: 2	NO	YES
UC DAVIS	2315 STOCKTON BLVD SACRAMENTO 38 33.33 N, 121 27.32 W	916 734 2011	30	2:00	YES Level: 1	YES	YES
<b>6. Special Medical Emergency Procedures:</b>			<b>BASE CAMP EMERGENCY:</b>				
<b>LINE EMERGENCY:</b> Crew Supervisor to contact Division Supervisor with patient complaint/condition, location, and resource needs.			<b>CONTACT COMMUNICATIONS UNIT AT: (916) 956-0315</b> report patient complaint/condition and location. Medical Staff will respond to stabilize incident				
<ul style="list-style-type: none"> <li>• Division Supervisor contacts and gives report on conditions, complaint/condition, and resource needs to:                             <ol style="list-style-type: none"> <li>1. Nearest Line FEMT/FEMP</li> <li>2. Communications Unit</li> </ol> </li> <li>• Emergency or Priority traffic received: Communication Unit will clear the command channel for emergency traffic only, for the duration of the MAJOR IWI</li> <li>• Communications Unit will make proper notifications</li> <li>• OPERATIONS can declare a MAJOR IWI based on the report on conditions from the division supervisor</li> <li>• Division Supervisor or designee will serve as point of contact (IWI SUPERVISOR) and run the emergency utilizing the <u>COMMAND CHANNEL</u> and <u>CALCORD</u> for the tac net during the IWI</li> </ul>			<ul style="list-style-type: none"> <li>• COMMUNICATIONS Unit contacts:                             <ol style="list-style-type: none"> <li>1. Operations</li> <li>2. Medical</li> <li>3. Safety</li> <li>4. Logistics</li> </ol> </li> </ul>				
<p><b>**ALL EMERGENCIES: Secure the area and identify witnesses for later investigation. Keep an accurate log of events**</b></p> <p style="text-align: center;"><b>***START 20 MINUTE TIMER IF IWI***</b></p>			<p><b>INJURY REPORTING PROCEDURES</b></p> <p>CHIEF COMPLAINT _____</p> <p>LOCATION OF PATIENT _____</p> <p>TRANSPORT REQUEST BY: AIR ___ GROUND ___</p> <p>DIVISION _____ CREW _____</p> <p>POINT OF PICKUP _____</p> <p>LAT _____ LONG _____</p> <p>IS EMT WITH THE PATIENT: YES ___ NO ___</p> <p>AGE _____</p> <p>SEX: MALE ___ FEMALE ___</p> <p><b>**Pre-determined rendezvous location for transfer from rescue helicopter to ground ambulance or air ambulance: CHICO AIR ATTACK BASE**</b></p> <p style="text-align: center;"><b>N 39° 48.17' W 121° 51.45'</b> <b>Chico, CA 95973</b></p>				
<b>7. Prepared by (Medical Unit Leader):</b> NAME: JOSH STALEY			Signature:				
<b>8. Approved by (Safety Officer):</b> NAME: JESSE WINNEN			Signature:				
ICS 206	IAP Page _____	Date/Time: 07/23/2021					

**SAFETY MESSAGE/PLAN (ICS 208)**

Dixie CA-BTU-009205  
WEST ZONE

Operational Period: Date From: 7/24/21      Date to: 7/25/21  
Time From: 0700      Time to: 0700

**//// MAJOR HAZARDS AND RISKS: ////**

**Zonning the fire:**

With the fire being zoned yesterday, maintain accountability of all personnel and resources in assigned work locations. Ensure personnel have access to both IAP's and specifically review the communication plan for both zones. Personnel should be aware of the strategy and tactics occurring in different zones.

**Multiple Base Camps:**

The fire has three base camps. It is imperative that personnel and resources are briefed on which base camp they are assigned to. Personnel shall receive a briefing at each base camp. The Westwood and Quincy base camps are in areas that personnel have not been to before. Please make sure you are driving safely, increase following distances, and maintain situational awareness.

**Extreme Fire Behavior:**

Expect intense fire runs with plume dominated fire behavior. Take weather regularly. Maintain situational awareness specific to wind direction changes and increased fire spread. Beware of pyro-cumulus and the potential for rapid changes in conditions and weather/lightning conditions associated to the pyro-cumulus. Long range spotting of 1 mile plus has been observed.

**Entrapment Avoidance:**

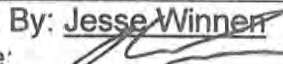
Adhere to the 10 Standard Firefighting orders. Consider the 18 Situations that Shout Watch Out. Consider the Common Denominators of Fire Behavior on Tragedy Fires. Maintain LCES. Establish your decision point(s). Conduct risk management.

**Safety Zones/TRA:**

Locations where the threatened firefighter may find refuge from the danger. Safety zones should be large enough, conceptualized, and planned as a location where no shelter is needed. Utilize temporary refuge areas when appropriate.

**Communications:**

There are areas on the fire that the Command Channels have limited reception. Use human repeaters to relay messages. Make sure your radios are cloned with the correct frequencies. Review the ICS 205 for both zones.

Prepared By: Jesse Winner  
Signature: 

Position/Title: SOF1 (T)

ICS 208	IAP Page	Date/Time: 7.23.2021 1700
---------	----------	---------------------------

**SAFETY MESSAGE/PLAN (ICS 208)**

Dixie CA-BTU-009205 WEST ZONE	Operational Period: Date From: 7/24/21 Time From: 0700	Date to: 7/25/21 Time to: 0700
----------------------------------	---	-----------------------------------

**//// MAJOR HAZARDS AND RISKS: ////**

**Firing Operations:**  
Follow the Firing Operation Checklist. Assure that: Lookouts are posted, communications are established with both firing and holding teams, escape routes and safety zones are established and not compromised by the firing operations. Also, it has been approved and relayed to all adjoining forces.

**COVID-19:**  
Follow C.D.P.H. masking guidance. Ensure you are performing good personal hygiene practices by washing your hands frequently. Ensure you are reporting any illnesses or if you are not feeling well to your supervisor. If you are coughing, ensure you cover your cough properly.

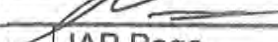
**Power lines:**  
Follow Power Line Safety guidelines (IRPG pg.24.)  
Follow FIRESCOPE identification and management of Life Safety Zones procedures, 3 horizontal strands of fire line tape, write "Do not enter" or "Do not cross

**Wildlife:**  
Rattlesnakes, bears, and other potentially dangerous animals have been spotted in the fire area. Be aware of where you are stepping and placing your hands especially around rock piles. If you come across a potentially dangerous animal, let it be known and leave the area.

**Driving:**  
Steep, narrow, or dusty roads throughout fire area. Maintain safe following distances and appropriate speed when traversing roads. Flag unstable roads and other hazards that may be encountered while driving. Follow posted speed limits while driving in base camp. Drive with your vehicle headlights on. Pay extra attention while driving on Highway 70, there are several areas where rocks have fallen onto the roadway and closures maybe in effect. Limit your exposure time while in the Highway 70 fire area.

**Physical and Mental Wellness:**  
Continually monitor yourself and your crew. Hydrate and increase your caloric intake when performing arduous work during long shifts. Monitor work / rest cycle.

Prepared By: Jesse Winnen Position/Title: SOF1 (T)

Signature:   
ICS 208 IAP Page Date/Time: 7.23.2021 1700



# DIXIE FIRE

## LOGISTICS MESSAGE



### SERVICES SCHEDULE – BASE CAMP

MKU:	
Breakfast:	0500-1100
Dinner:	1700-2200
Sack Lunch Distribution:	0600-2100
Laundry Service:	0600-2200
Showers:	0500-2300
Supply:	0600-2200
Saw Shop:	0600-2200
Radio Repair:	0630-1830
Fuel: ( ICP, DP2, Westwood Airport)	24 hr Service
MERT:	24 hr Service
Cal Mat:	24 hr Service

### REFRIDGERATION TRUCK (ICE, WATER and GATORADE)

Incident Base 24 hr Service



## DIXIE INCIDENT CAL FIRE IMT 1 Supply Message



- Strike Team Leaders or Designee's only in the Supply line
- Please have a 213 filled out with all of your resource/ strike teams needs, With divisions signature
- CALFIRE 101 filled out for all items left on the line, with divisions signature

Thank you



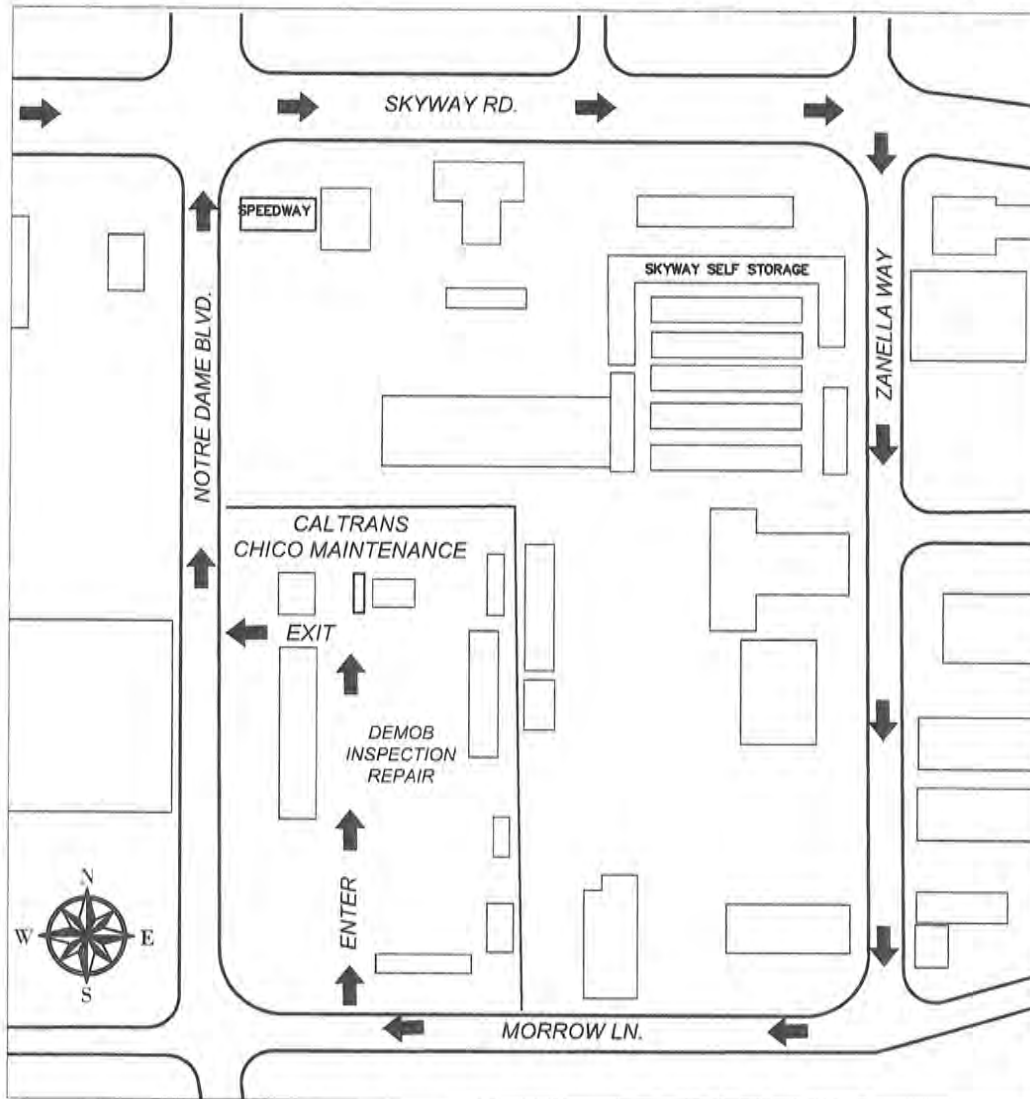


# GROUND SUPPORT

2535 NOTRE DAME BLVD.  
CHICO

ENTER FROM ZANELLA WAY

DO NOT ENTER ON NOTRE DAME BLVD.



## WEST ZONE

GROUND SUPPORT  
1187 CA36  
CHESTER, CA



# Vehicle Repair Request Checklist



To expedite repairs on disabled equipment on the fireline we request the following information

<b>Vehicle ID (IE: Engine #, Dozer #, Utility #) &amp; (CAL FIRE Equipment X Number)</b>				
<b>Contact Name</b>				
<b>Contact Phone Number</b>				
<b>Branch</b>		<b>Division</b>		
<b>Command</b>		<b>Tone</b>		<b>Tac</b>
<b>Resource Order # (O, E, C)</b>				
<b>Year, Make, Model</b>				
<b>Exact Location of Vehicle (GPS Coordinates):</b>				
<b>Description of Problem:</b>				



# DIXIE INCIDENT WEST ZONE CAL FIRE IMT 1 PUBLIC INFORMATION



Incident Information Line: (530) 538-7826  
Incident Media Line: (530) 588-0845



Current Information

CURRENT INCIDENT STATUS	
Incident Start Date: 7/13/21	Incident Start Time: 5:15 p.m.
Cause: Under Investigation	Acres:
Containment:	Total Personnel:

### MEDIA

The California State Penal Code Section 409.5(d) allows the news media to enter scenes of disaster, riot, or civil disturbance. Properly identified members of the news media should not be restricted from entering locations specified within the code. However, this does not include crime scenes, private property and does not imply that the news media may interfere with incident operations while they are in the areas of concern. More information can be found [here](#).



### CAL FIRE SOCIAL MEDIA POLICY

When assigned to a CAL FIRE incident, you will adhere to the CAL FIRE Social Media Policy, Section 0691. You can find further information about the CAL FIRE Social Media Policy [here](#).



### FEDERAL FIRE SOCIAL MEDIA POLICY

Social media posts can reflect on the professionalism of your crew, your agency, and Wildland Firefighting Community. The U.S. Forest Service has enjoyed a reputation as the world leader in wildland firefighting for over 100 years. Protect our legacy with good conduct on the fireline and online. When assigned to a federal fire you are considered a federal employee under the delegation of authority. Even if you are a contractor, AD or from a partner agency we recommend you follow these ethics guidelines which apply to federal employees all the time.

### PHOTOGRAPHS AND VIDEOS OF INCIDENT

The Public Information Office would like copies of the video and pictures that you safely took while not in an emergency, fire suppression activity or in an overhead assignment. Bring your video and pictures to the Public Information trailer; they will be reviewed and possibly uploaded to our many CAL FIRE social media sites. Remember, we don't want photographs or videos that depict unsafe, unprofessional, or embarrassing circumstances, which are a serious breach of ethics.

### LOST AND FOUND

The Information Section will manage lost and found items for the incident, located at the PIO Trailer.



Zoom Community Meeting

Incident Base Camp Mailing Address
c/o Public Information Office/Trailer ATTN: Recipients Name and O-number Silver Dollar Fairgrounds 2357 Fair Street Chico, CA 95928



# DIXIE INCIDENT CAL FIRE IMT 1 FINANCE MESSAGE



- Start or update your FC-33 with the Time Unit.
- Hired Equipment vendors please submit a copy of your agreement to the Time Unit.
- Shift tickets need be completed by the line supervisor and turned in at the end of each shift.
- Division Supervisors must download at the cost apportionment trailer daily. Please be prepared to provide the following information:
  - Branch-Div group assignment
  - Date of your shift
  - Changes to the 204 information and time the change occurred
  - The duration of each shift
  - If you are unable to report to cost apportionment in person, please call the following telephone number daily to debrief: (530) 455-9586.
- Report all injuries to the COMP/CLAIMS Unit.
- Report any vehicle accidents or equipment damage to COMP/CLAIMS, including rental vehicles.
- **OFF SITE FEEDING IS NOT APPROVED**



# DIXIE INCIDENT CAL FIRE IMT 1 FINANCE MESSAGE



## SHIFT TICKET EXAMPLE

EMERGENCY SHIFT TICKET and EVALUATION FORM						Contractor Name	
Incident or Project Name <b>LILAC INC</b>			Incident Number <b>CAMVU 024612</b>		Request Number <b>E #</b>	<b>H2O DUDE</b>	
Agreement Number <b>MEU - 0000012345</b>			Operator #1 <b>JOHN HANKS</b>		Operator #2		
Equipment Make <b>FREIGHTLINER</b>			Equipment Model / Type <b>WATER TENDER 2500+ TYPE 1</b>				
Serial Number <b>VIN#</b>			Licence Number <b>55555555</b>				
Date Mo / Day			Start		Stop		Work
Equipment Use (Circle) Hours Days / Miles			Assignment				
12/8			0700		1900		12
12/8			1900		2400		5
12/9			0001		0700		7
Vendor Rating			Poor* Avg. Good Exc. N/A				
Met Performance Expectations			Vendor Rating <b>must be done.</b>				
Equipment in Safe Working Condition			Operator Skill Level				
Operator's Cooperation Level			Operates Safely				
Overall Performance			Operator's Cooperation Level				
Date			12/08/20		Time		1900
* NOTE: Any rating of POOR requires an explanation in Comment Section.						CALFIRE 297	
**Final evaluation or for more documentation, use an ICS Form 230 or equivalent.						(Rev 3-2011)	

EMERGENCY SHIFT TICKET and EVALUATION FORM						Contractor Name	
<small>The responsible Government Official will complete this form each shift!</small>						<b>WATER GUY</b>	
Incident or Project Name <b>LILAC INC</b>			Incident Number <b>CAMVU 024612</b>		Request Number <b>E #</b>	<b>BOB SMITH</b>	
Agreement Number <b>BTU-0000329876</b>			Operator #1 <b>BILL SMITH</b>		Operator #2		
Equipment Make <b>PETERBILT</b>			Equipment Model / Type <b>WATER TENDER 2500 + TYPE 1</b>				
Serial Number <b>VIN #</b>			Licence Number <b>99999999</b>				
Date Mo / Day			Start		Stop		Work
Equipment Use (Circle) Hours Days / Miles			Assignment				
12/8			0700		2400		17
12/9			0001		0700		7
Vendor Rating			Poor* Avg. Good Exc. N/A				
Met Performance Expectations			Vendor Rating <b>must be done.</b>				
Equipment in Safe Working Condition			Operator Skill Level				
Operator's Cooperation Level			Operates Safely				
Overall Performance			Operator's Cooperation Level				
Date			12/09/20		Time		0700
* NOTE: Any rating of POOR requires an explanation in Comment Section.						CALFIRE 297	
**Final evaluation or for more documentation, use an ICS Form 230 or equivalent.						(Rev 3-2011)	

**Turn shift tickets into Finance.**



# WATER USAGE REPORT



DATE: \_\_\_\_\_

Division / Group: \_\_\_\_\_

AGENCY ID / VENDOR: \_\_\_\_\_

i.e.. Strike Team 1110C, Acme Water Tenders

REQUEST # \_\_\_\_\_

TURN INTO FINANCE DAILY

WATER SOURCE LOCATION	Hydrant	Open source i.e. pond	Tank	Gallons Used	Property Owner / Contact Number if known **

**\*\*Please note if you made contact with property owner and their contact.  
(Use reverse side if needed.)**

Information: \_\_\_\_\_

The intent of this document is intended to track, record and validated the amount of water used on a incident. It's not intended to review the performance of equipment using the water on an incident.

# TRAINING SPECIALIST MESSAGE



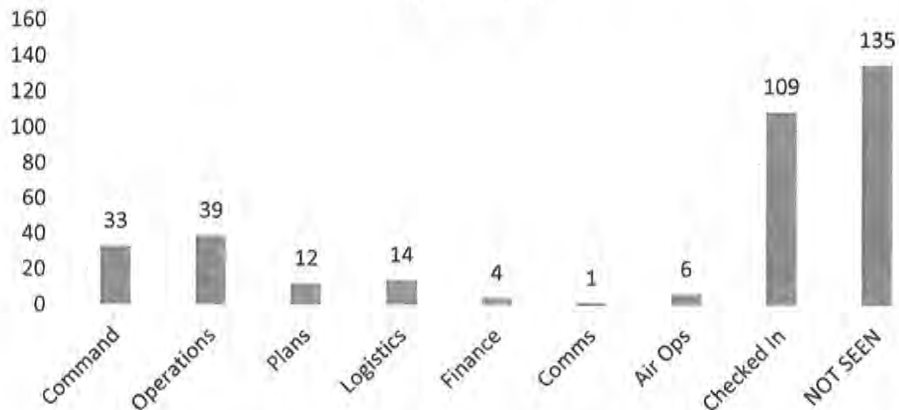
## DIXIE INCIDENT – WEST ZONE

CAL FIRE IMT 1  
JULY 24, 2021



**Training Specialists are assigned to the Dixie Incident. All federal, state, and local government agency trainees working on position task books will need to register with the Incident Training Specialist to receive proper credit for your assignment.**

**DIXIE INCIDENT - WEST ZONE  
TRAINEES**  
(as of 07/23/21)



**The Training Specialists are available at 0600**

**Any questions please contact the Training Specialists:**

**Shane Galvez, TNSP**

**530-410-5592**

**Or**

**Ed Gonzalez, TNSP (T)**

**530-720-7512**



# FIRING OPERATION CHECKLIST



Location: \_\_\_\_\_

Date: \_\_\_\_\_ Time: \_\_\_\_\_

Firing Supervisor \_\_\_\_\_

## 1. Personnel Briefing

- Objectives
- Conditions (fire environment)
- Resource assignments identified
  - Firing personnel
  - Holding forces
  - Lookouts
- Ignition plan/sequence
- Communication Plan
- Contingency Plan
- Safety issues

## 2. Go / No-Go

- All personnel briefed
- Weather forecast reviewed
- Resources in place
- Lookouts posted as needed
- Anchor and termination firing points identified
- Communications systems in place
- Fire behavior forecast reviewed
- Escape routes and safety zones established and made known
- Adjoining forces/Air Attack notified

## 3. Approval Prior To Firing

- Division Supervisor
- Branch Director
- Operations

## 4. Other Notifications

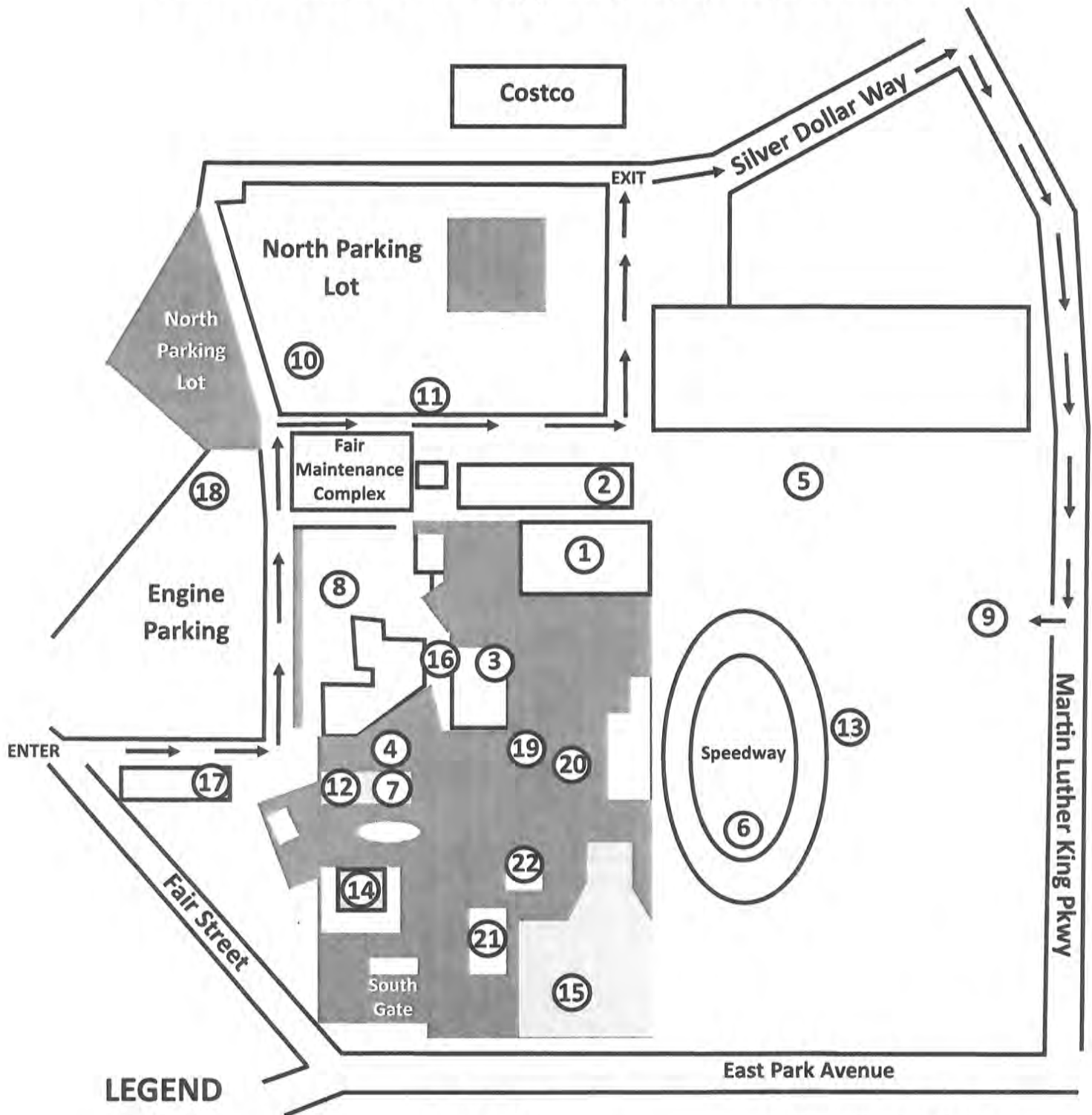
- Other: \_\_\_\_\_
- Other: \_\_\_\_\_

Attach Firing Operations Checklist to ICS-214



# INCIDENT BASE

## Silver Dollar Fairgrounds, Chico CA



### LEGEND

- |  |                                   |                            |
|--|-----------------------------------|----------------------------|
| 1. FEEDING   | 7. LIAISON                        | 15. CDCR PARKING/SLEEPING  |
| 2. SUPPLY  | 8. OVERHEAD PARKING               | 16. OPERATIONS, SAFETY     |
| 3. CHECK-IN, TIME, FINANCE, PLANS, MOTELS, SIT, PROCUREMENT, IT, DEMOB, ORDERING | 9. EQUIPMENT/DOZER PARKING        | 17. PIO                    |
| 4. MEDICAL UNIT  | 10. FUEL/OVERFLOW PARKING         | 18. WATER, ICE, LUNCHES    |
| 5. SHOWERS/LAUNDRY SERVICES  | 11. GROUND SUPPORT TRANSPORTATION | 19. CAL MAT                |
| 6. CREW SLEEPING   | 12. PIO                           | 20. LOGISTICS              |
|  | 13. MOBILE SLEEPERS               | 21. OVERFLOW CREW SLEEPING |
|  | 14. BRIEFING                      | 22. COMMS/RADIO CLONING    |

**Peer Support Team Message:**

**INCIDENT PEER SUPPORT:**

We have a few people on the incident for any peer support related needs. The best way to get a hold of them is to call them directly.

**Sam Lazarich - 530 796-1025**

**Shawna Powell - 530 717-0667**

**or**

**CAL FIRE Peer Support/Helpline**

**916-445-4337**

**Below are other Team Members not on the incident who can also be contacted directly:**

**Tony Howard 916-224-1543**

**Mike Aiello 916-584-0548**

**Jeremy Sanders 916-281-6472**

**Amy Head 916 956-3277**

**Warren Parrish 916-823-6641**

**Amber Henderson 805-794-1690**

**Chris Lomanto 916-247-6974**

**Krissy Schaefer 619 592-6337**

**Mike Deleo 916 661-0724**

In addition to peer support, if there is a need, we can have a culturally competent Clinician available on the incident that could meet with you on an individual and/or group basis.

Watch for the signs and symptoms of stress in yourself and the people around you. Try and stay positive and get much needed rest when you can. We can do this, together!

**Stay Healthy, Stay Alert and Stay Strong!**

*CAL FIRE Employees can also contact EAP directly at: 1-866-327-4762*



# DIXIE INCIDENT WEST ZONE CAL FIRE IMT 1 EVACUATION ORDERS & WARNINGS



## PLUMAS COUNTY ORDERS

- Little Grizzly Creek Area
- Round Valley Reservoir
- Butterfly Valley
- Greenville
- Crescent Mills
- High Lakes Area
- Storrie
- Tobin
- Rock Creek
- Belden
- Rich Bar
- Virgilia
- Twain
- Meadow Valley
- Bucks Lake
- Caribou
- Paxton
- Seneca
- Long Valley
- East Butt Lake
- Communities along the west shore of Lake Almanor:
  - Prattville
  - Lake Almanor West
  - Canyon Dam
- Taylorsville
- Indian Falls
- Mount Hough
- Snake Lake

## PLUMAS COUNTY WARNINGS

- Community of the Northeast Side of Indian Valley
- Stover
- Chester
- Peninsula
- Hamilton Branch
- East Shore Almanor
- Quincy
- Genesee Valley
- Peter's Creek Area

## BUTTE COUNTY ORDERS

- Butte Meadows
- Jonesville
- All High Lakes areas

## BUTTE COUNTY WARNINGS

- Pulga
- Philbrook
- Inskip

## TEHAMA COUNTY ORDERS

- Colby Creek

## TEHAMA COUNTY WARNINGS

- Mill Creek



# INCIDENT ACTION PLAN

## DIXIE FIRE EAST ZONE

CA-BTU-009205  
PNN5ZB21 (1522)

Fire Information:  
2021.dixie.ca@firenet.gov  
530-538-7826



**OPERATIONAL PERIOD**  
7/24/2021 - 7/25/2021  
0700 - 0700



CHECK-IN



PLAN



IAP / MAPS





## UNIT LOG (ICS 214)

<b>1. Incident Name:</b> DIXIE WEST ZONE	<b>2. Operational Period:</b> Date From: 7/24/21 Date To: 7/25/21 Time From: 0700 Time To: 0700
---	--

<b>3. Unit Name/Designators</b>	<b>4. Unit Leader (Name and ICS Position)</b>
---------------------------------	---

<b>5. Personnel Assigned/Designators</b>		
NAME	ICS POSITION	HOME BASE

<b>6. Activity Log (Continue on Reverse)</b>	
TIME	MAJOR EVENTS

<b>7. Prepared By:</b>	<b>Date/Time:</b>
------------------------	-------------------

NIMS IAP