


INCIDENT ACTION PLAN

DIXIE FIRE EAST ZONE

CA-BTU-009205
PNN5ZB21 (1522)

Fire Information:
2021.dixie.ca@firenet.gov
530-538-7826



OPERATIONAL PERIOD

7/25/2021 - 7/26/2021
0700 - 0700





CHECK-IN



PLAN



IAP / MAPS

INCIDENT OBJECTIVES (ICS 202)	1. INCIDENT NAME Dixie Fire	7/24/2021	3. TIME 1800																				
4. OPERATIONAL PERIOD (DATE/TIME) 7/25/2021 to 7/26/2021, Day 0700-1900 Night 1900-0700																							
<p>5. OBJECTIVES:</p> <p><u>Strategic Framework</u></p> <p>Implement a full suppression strategy on the Dixie Fire. Values at risk include human safety, private timberlands and property, critical infrastructure and associated improvements, and wilderness values. Apply tactics that offer the highest probability of success.</p> <p><u>Leaders Intent</u></p> <p>Provide the highest level of customer service to all affected by the Dixie Fire. Ensure transparent, timely and accurate communication at all levels of the incident and strengthen relationships with cooperators. All incident assigned personnel should be prepared to take appropriate actions regarding:</p> <ul style="list-style-type: none"> Professional behavior and conduct. Personal safety and the safety of others, including driving slowly and defensively. Manage fatigue by taking breaks and maintaining work/rest cycles. <p>Minimize risk and limit exposure to infectious disease by minimizing large group settings, social distancing, wearing face coverings, and handwashing</p> <p><u>Management Objectives</u></p> <ul style="list-style-type: none"> Provide for firefighter and public safety through hazard recognition and application of the risk management process. Protect communities, critical infrastructure including transmission towers, communication towers, hydroelectric systems, railroad, and highways. Coordinate all public information with CAL FIRE Team 1 assigned to West Zone of Dixie Fire to provide timely and continuous information to affected agency partners, cooperators, and to the public. Coordinate suppression activities with assigned incident resource advisors to minimize impacts on natural and cultural resources. Ensure resource allocation and mission are documented for cost apportionment. <p><u>Control Objective</u></p> <p>Keep the Dixie and Fly Fires:</p> <ul style="list-style-type: none"> East of Hwy 32 to limit fire spread into private timberlands and bordering communities. South of Hwy 36 and Hwy 89 to protect Chester and Lake Almanor communities. West of the Genesee Valley Road and Grizzly Ridge to Hwy 70 to limit fire spread. North of Hwy 162 and the junction of Hwy 70 to protect Quincy and surrounding communities. 																							
Site Safety Plan Required <input type="checkbox"/> Yes <input checked="" type="checkbox"/> No Approved Site Safety Plan Located at:																							
<p>9. Attachments (<input checked="" type="checkbox"/> if attached)</p> <table border="0"> <tr> <td><input checked="" type="checkbox"/> Organization List (ICS 203)</td> <td><input checked="" type="checkbox"/> Medical Plan (ICS 206)</td> <td><input type="checkbox"/> Finance</td> <td><input checked="" type="checkbox"/> Unit Log 214</td> </tr> <tr> <td><input checked="" type="checkbox"/> Weather Forecast</td> <td><input checked="" type="checkbox"/> Air Ops (ICS 220)</td> <td><input checked="" type="checkbox"/> Training Message</td> <td><input type="checkbox"/> _____</td> </tr> <tr> <td><input checked="" type="checkbox"/> Fire Behavior Forecast</td> <td><input type="checkbox"/> DIVS worksheet</td> <td><input type="checkbox"/> Supply Message</td> <td><input type="checkbox"/> _____</td> </tr> <tr> <td><input checked="" type="checkbox"/> Safety Message</td> <td><input checked="" type="checkbox"/> Assignment List (ICS 204)</td> <td><input type="checkbox"/> Dmob Plan</td> <td><input type="checkbox"/> _____</td> </tr> <tr> <td><input checked="" type="checkbox"/> Communications Plan (ICS 205)</td> <td><input type="checkbox"/> Archaeologist message</td> <td><input checked="" type="checkbox"/> Traffic Plan</td> <td><input type="checkbox"/> _____</td> </tr> </table>				<input checked="" type="checkbox"/> Organization List (ICS 203)	<input checked="" type="checkbox"/> Medical Plan (ICS 206)	<input type="checkbox"/> Finance	<input checked="" type="checkbox"/> Unit Log 214	<input checked="" type="checkbox"/> Weather Forecast	<input checked="" type="checkbox"/> Air Ops (ICS 220)	<input checked="" type="checkbox"/> Training Message	<input type="checkbox"/> _____	<input checked="" type="checkbox"/> Fire Behavior Forecast	<input type="checkbox"/> DIVS worksheet	<input type="checkbox"/> Supply Message	<input type="checkbox"/> _____	<input checked="" type="checkbox"/> Safety Message	<input checked="" type="checkbox"/> Assignment List (ICS 204)	<input type="checkbox"/> Dmob Plan	<input type="checkbox"/> _____	<input checked="" type="checkbox"/> Communications Plan (ICS 205)	<input type="checkbox"/> Archaeologist message	<input checked="" type="checkbox"/> Traffic Plan	<input type="checkbox"/> _____
<input checked="" type="checkbox"/> Organization List (ICS 203)	<input checked="" type="checkbox"/> Medical Plan (ICS 206)	<input type="checkbox"/> Finance	<input checked="" type="checkbox"/> Unit Log 214																				
<input checked="" type="checkbox"/> Weather Forecast	<input checked="" type="checkbox"/> Air Ops (ICS 220)	<input checked="" type="checkbox"/> Training Message	<input type="checkbox"/> _____																				
<input checked="" type="checkbox"/> Fire Behavior Forecast	<input type="checkbox"/> DIVS worksheet	<input type="checkbox"/> Supply Message	<input type="checkbox"/> _____																				
<input checked="" type="checkbox"/> Safety Message	<input checked="" type="checkbox"/> Assignment List (ICS 204)	<input type="checkbox"/> Dmob Plan	<input type="checkbox"/> _____																				
<input checked="" type="checkbox"/> Communications Plan (ICS 205)	<input type="checkbox"/> Archaeologist message	<input checked="" type="checkbox"/> Traffic Plan	<input type="checkbox"/> _____																				
10. PREPARED BY (PLANNING SECTION CHIEF) 	11. APPROVED BY (INCIDENT COMMANDER) 																						

ORGANIZATION ASSIGNMENT LIST (ICS 203)

1. Incident Name:		2. Operational Period: DAY / NIGHT	
DIXIE FIRE EAST ZONE		Date/Time From: 07/25/2021 0700	Date/Time To: 07/26/2021 0700 MON
3. Incident Commander(s) and Command Staff:		DAY OPS	PAT RUSSELL
IC/UC	EAST ZONE: MIKE MINTON WEST ZONE: NICK TRUAX	PLANNING OPS	JOHN GOSS; MATT CONKLIN (T)
DEPUTY	NICKIE JOHNNY	NIGHT OPS	ROB LAENG
SAFETY OFFICER	F. ESPINOZA; P. LEUSCH	Branch	XX
INFORMATION OFFICER	MIKE THEUNE MIKE LINDBERY	BRANCH DIRECTOR	D. NEELS; V. LINCH (T)
LIAISON OFFICER	ROBBIN EKMAN; CHUCK OLIVER (T)	DIVISION/GROUP	N J. BOTTS A. MIYAGISHIMA (T)
4. Agency/Organization Representative(s):		DIVISION/GROUP	O J. CLASSAY A. CHONGPINITCHAI
Agency/Organization	Name	DIVISION/GROUP	EAST CONT. A. EDWARDS
USFS AA	CHRIS CARLTON	Branch	XXV
USFS AREP	CHRIS CHRISTOFFERSON	BRANCH DIRECTOR	J. EICHAMER
CAL FIRE AREP	ADAM MATTOS	DIVISION/GROUP	T D. HOBAN G. PERRY (T)
PLUMAS CO. SHERIFF	C. WINGFIELD	DIVISION/GROUP	U F. BURGER D. MICHAEL (T)
SPI / COLLINS PINE / W.M. BEATY	D. QUIGLEY	DIVISION/GROUP	W R. WINKLER; R. MCCLELLAN (T)
LEAD READ	L. GASSAWAY	DIVISION/GROUP	Z G. NAWROT K. PERREAU (T)
PG&E	JEFF LEE	DIVISION/GROUP	BUCKS LAKE
5. Planning Section:		DIVISION/GROUP	MEADOW VALLEY T. BILLS
CHIEF	LANCE NOXON WALTER HERZOG (T)	Branch	XXIII (FLY FIRE)
RESOURCES UNIT	JEFF FERGUSON JAY SHAFFER	BRANCH DIRECTOR	M. KLIMEK
SITUATION UNIT	TERRY WILLIAMSON; JOHN MOSLEY	DIVISION/GROUP	AA J. HILDAGO
DEMOBILIZATION UNIT	IRMA CONTRERAS	DIVISION/GROUP	SS P. CALLAHAN
FBAN	DENNIS BURNS; DAVID DURAN (T)	DIVISION/GROUP	YY J. TOWNSEND R. RODRIGUEZ (T)
IMET	LAMONT BAIN	Branch	NIGHT
ARA	PAUL CORRIGAN	BRANCH DIRECTOR	ANBROSE
HRSP	RYAN VOELKL	DIVISION/GROUP	NIGHT N / O J. FRENCH A. CRAMERS (T)
TRAINING SPECIALIST	DOMINIC PANNO	DIVISION/GROUP	NIGHT U / W / Z
GIS SPECIALIST	CARVEL BASS	7b. Air Operations Branch:	
6. Logistics Section:		AIR OPS BRANCH DIR.	TERRY HARRIS
CHIEF	TOM CRAKES	AIR ATTACK SUPERVISOR	B. BAKER
SUPPLY UNIT	RANDY BROWNING ADAM TAT (T)	AIR SUPPORT SUPERVISOR	KELVIN MCELIFISH
FACILITIES UNIT	JASON HODGE	8. Finance/Administration Section:	
GROUND SUPPORT UNIT	M. HOFFMAN; M. FITZGERALD (T)	CHIEF	LARRY LEE
COMMS UNIT	KEVIN HARPER	TIME UNIT	TRACY FALLS
MEDICAL UNIT	C. SCHILLING; C. THOMAS	COMPENSATION UNIT	CASSANDRA AVILLA
SECURITY UNIT		COST UNIT	ROBERT TAYLOR
FOOD UNIT	JIM JUNETTE	PTRC	ABBY SHAPIRO
ITSS	G. FONG; R. SHELLOOE (T)	7. Operations Section:	
9. Prepared By: Name: JEFF FERGUSON		Position/Title:	RESL
Signature:			
ICS 203	IAP Page	Date/Time:	07/24/2021 1645



Dixie Fire East Zone Weather Forecast



FORECAST NO: 3
Prediction For: Day/Night Shift
Date: Saturday July 25-26, 2021
Forecast Issued: Sat. July 24, 2021 (1930 Local Time)

Name of the Fire: Dixie Fire East Zone
Unit: Plumas National Forest
Incident Meteorologist: Lamont Bain
Signed: *Anthony Lamont Bain*

WEATHER DISCUSSION: Very warm, dry and breezy conditions may result in a near-critical fire weather threat today and possibly tomorrow (Monday). **Smoke columns may grow into large Pyro-cumulus capable of lightning.** Gusty and erratic winds can be expected in the vicinity of smoke columns and pyro-cumulus. Haze and dense smoke will restrict visibility and sky coverage through at least Tuesday. For specific portions of the East Zone, see the narratives below.

TODAY: Very warm, dry and breezy. Haze and Dense Smoke. **Tall Smoke Columns likely and Pyro-Cumulus possible with lightning. Gusty and erratic winds should be expected near the collapse of column/pyro-cumulus.**

Max Temperatures: Valley-2000 FT: 96-101° 2000-4000 FT: 94-99° 4000-6000 FT: 82-87°
Minimum Relative Humidity: Valley-2000 FT: 8-14% 2000-4000 FT: 10-15% 4000-6000 FT: 12-17%

Fly Fire: Early morning downslope/down-valley (generally southeasterly winds) flow under 6-8 mph will yield to increasing upslope/up-valley flow between 1100-1300 LT (largely westerly breezes around 6-10 mph w/ gusts to 12 mph). Westerly breezes will increase into the 8 to 15 mph range with gusts up to 20 mph. Afternoon RH near or just below 10%.

Right Flank of Dixie East Zone (East of Greenville "Y"): Morning downslope/down-valley flow becoming upslope/up-valley between 1000 LT – noon (winds will be 5 mph or less). Between 1400 LT – 1600 LT, winds will become more west-southwesterly and increase to speeds into the 7 to 12 mph range with gusts to near 20 mph. Minimum RH near 8%.

Bucks Lake Area: Morning downslope/down-valley flow (generally northeast winds) under 6 mph will become upslope/up-valley (southerly winds) between 0900-1100 LT. Between 1400-1600 LT, upslope flow (west-southwest winds) will range between 8 and 15 mph with gusts to near 18 mph. Minimum RH values between 10 and 15% (*higher min RH values immediately near Bucks Lake*). ***Note, because of the sensor location at Bucks Lake, RH may be biased toward higher values and not be representative along the fire line***

Stability: Valley inversions lifting around 1100-1300 LT. Becoming unstable by early afternoon with smoke columns and Pyro-Cumulus.
CHANCE OF RAIN: 0% **LAL:** 1 **TRANSPORT WINDS:** South-Southwest at 8 to 12 mph.

TONIGHT: Mild, with dense smoke settling into valleys/drainages by early evening.

Max Temperatures: Valley-2000 FT: 57-62° 2000-4000 FT: 60-65° 4000-6000 FT: 60-65°
Relative Humidity Recovery: Valley-2000 FT: 35-45% 2000-4000 FT: 25-35% 4000-6000 FT: 25-35%

Fly Fire: Westerly upslope flow (on west aspects, downslope on east aspects) at 8 to 12 mph with gusts to near 18 mph will subsiding to under 5 mph between 2200-2300 LT. Downslope flow (more southeasterly) becoming established around midnight-0200 LT Monday. Winds may become calm just prior to sunrise Monday.

Right Flank of Dixie East Zone (East of Greenville "Y"): Westerly flow at 7 to 12 mph with gusts to 18 mph becoming southwest to southerly with speeds diminishing to 4 to 9 mph by 2200 LT. East-Northeast winds expected near Indian Falls, with more variable flow toward DP-200. Speeds will be fall in the 5-8 mph range. RH recovery in the East Branch North Fork Feather River Valley will likely remain elevated between 40% and 50%. Mid/upper slopes along the River Valley will likely experience RH recovery between 20%-30%.

Bucks Lake Area: Westerly flow at 7 to 12 mph with gusts between 15 to 18 mph diminishing to less than 10 mph (13 mph gusts) by 2200 LT. Downslope/Down-Valley flow (East-Northeast) becoming established by 0200 LT with speeds under 7 mph. RH recovery between 30%-35%. RH recovery will increase closer to Bucks Lake. ***Note, because of the sensor location at Bucks Lake, RH may be biased toward higher values and not be representative along the fire line***


Stability: Inversion by 2300-0200 LT.
CHANCE OF RAIN: 0% **LAL:** 1 **TRANSPORT WINDS:** Becoming down-valley/easterly at 5 mph around 2300 LT.

Monday through Wednesday: Hot, arid and very smoky conditions will persist on Monday with a continued risk for tall smoke columns. Outside of diurnally and terrain driven winds, there will be a threat for gusty/erratic flow near smoke columns. There is a low chance for rain and isolated storms on Tuesday. Gusty and erratic outflow winds will be possible near thunderstorms. Rain amounts are expected to remain less than 0.10". Humidity values will trend upward each afternoon and during the overnight Tuesday and Wednesday.

Please submit weather observations to the Lamont Bain (IMET) at 580-583-9265 or email to Lamont.Bain@noaa.gov. Weather observations can be found using the QR code →



FIRE BEHAVIOR FORECAST

FORECAST NUMBER: 5	TYPE OF FIRE: Wild Fire
FIRE NAME: Dixie	OPERATIONAL PERIOD: July 25, 2021 24hr
DATE ISSUED: 7/24/21	TIME ISSUED: 2000
UNIT: CA-BTU	SIGNED: 
Typed/printed: Dennis Burns/s/David Duran(t)/s/	

INPUTS

WEATHER SUMMARY: Continued Hot and Dry

Temps: Day Mid 80's-near 100' Night mid 50-60's

RH: Day 8-17% Night 25-45%

Winds: Day Ridges W/SW 18-22 gusts to 25mph Night Ridges Becoming W/NW 7-12mph

Fuels: ERC's will remain at or above the 97th percentile. All fuels are receptive to burn.

OUTPUTS

FIRE BEHAVIOR

GENERAL: Main fire progression will continue to the north and east and be mainly fuels driven, however the increase in general winds aloft will increase potential fire behavior. Where wind and slope align expect the potential for extreme fire behavior to include sustained crown runs and long range spotting (1mile+). In general, spotting will be less than ¼ mile and from rollout. With the increase in general flow, fire will remain active under the smoke after 1100. Watch for fire whirl development at intersecting drainages and on the lee side of any large column.

The fire will remain active at night along ridge tops and in canyon bottoms that align with the down canyon winds.

All fuels are available to burn and the Probability of Ignition will be 80-90%

SPECIFIC:

West Zone:

Branch I: Expect mainly backing fire along the HWY 70 corridor as unburned fuels continue to burn out. There remains a potential for the fire to make down canyon runs at night when the wind reverses. Keep a heads up for fire whirl development. Residual heat from yesterdays' push up the Feather River will pose a threat to structures. Smoke settling in at night will limit visibility.

Branch V: Spotting will continue to be an issue. Spotting will continue to be problematic but mainly short range. If the Branch remains under the smoke column, this will dampen fire behavior, potentially allowing opportunities for direct attack. If the smoke lifts out, expect a dramatic increase in fire activity and an increase in spotting distances.

Branch X: Most of the Branch will remain under the smoke. The fire is also out alignment with sparser fuels. All of these factors should diminish fire behavior but will remain problematic due to heavy fuel loading and spotting potential. If the smoke does clear out, expect a dramatic increase in fire activity where wind and slope align.

East Zone:

Branch XX: The fire will continue to impact HWY 70 and 89. Expect rapid rates of spread and long-range spotting. Structures along HWY 70 and 89 will be impacted by intense flanking and backing fire as the fire continues to move north on 89 from the HWY 70/89 junction.

Branch XXV: Expect active flanking and head fire runs along the ridges. The fire will continue to back and flank into Buck's Lake. If fire becomes established east of the lake expect wind aligned runs with rapid rates of spread to the east. As the fire moves east it will burn into difficult terrain and align with west facing slopes. Smoke should settle in at night and dampen fire behavior.

Fly Fire: Expect the fire to continue burning NE and East. The fire will exhibit extreme rates of spread when burning along aligned ridges. Spotting will be about a quarter mile and from rollout. As the fire slopes over Mount Hough it will fall into a backing alignment, however it will continue to burn aggressively.

AIR OPERATIONS: Smoke will limit air operations to the north and east sides of the fire and other areas until the smoke mixes out around 1100-1200hrs.

SAFETY

- Make sure lookouts are posted in places where they can see potential spotting.
- Roll out and debris from burned areas will impact HWY 70, HWY 89, and Caribou Rd.
- Smoke impacts to powerlines, review powerline safety in the IRPG.
- Unburned fuel between you and the fire.

Dixie Fire East Zone - Safety Message

July 25-26, 2021 0700-0700

Hazard Tree Safety

- Inspect area for hazard trees before starting work. Are there trees that have been falling, leaning, hung up, or have broken tops? Are there high-risk species? How long has the fire been burning in the area?
- Identify hazards and fell or avoid the hazard and flag.
- Take down hazard trees only with qualified sawyers and then only if necessary.

Stay Hydrated

- Drink fluids before, during, and after the shifts.
- For every 2 bottles of water, drink 1 bottle of Gatorade.
- At 2% dehydration, performance will fall off by 10-20% and is the #1 trigger of fatigue.

Night Operations Hazards

Your ability to maintain your situational awareness at night is compromised by your inability to see hazards and other visual indicators in your work area.

Other challenges faced during night operations:

- Ability to maintain your orientation
- Difficulty seeing hazards beyond your headlamp
- Difficulty estimating distances
- Inability to use landmarks as reference
- Logistical support is limited

Risk Management

- Keep risks commensurate with the benefits.
- Utilize the Risk Management Process
- Risk Management Process found on page 1 of the IRPG.
- Recognize that no injury is worth the ground you are working.
- Everyone is entitled to a round trip ticket. Bring them home healthy.

Division/Group Assignment List (ICS 204 WF)
Controlled Unclassified Information//Basic

1. Incident Name:		3.	
DIXIE FIRE EAST ZONE		Branch:	Division/Group
2. Operational Period: DAY / NIGHT		XX	N
Date/Time From: 07/25/2021 0700	SUN	Date/Time To: 07/26/2021 0700	MON

4. Operations Personnel			
OPERATIONS CHIEF	PAT RUSSELL	BRANCH DIRECTOR	DAVE NEELS VAL LINCH (T)
SAFETY	FREDDIE ESPINOZA PAUL LEUSCH	DIVISION/GROUP SUPERVISOR	JACOB BOTTS A.MIYAGISHIMA (T)

5. Resources Assigned this Period					
Strike Team / Task Force / Resource Designator	LWD	Leader	Number Persons	Drop Off PT./Time	Pick Up PT./Time
PLUMAS IHC				QUINCY ICP/0700	QUINCY ICP/1900
**ES3 S/T-OES-6849C E-205	07/25	BRIAN HAYWARD	17	QUINCY ICP/0700	QUINCY ICP/1900
**ES3 S/T-LFD-1880-C E-208		TIMOTHY F RAMIREZ	22	QUINCY ICP/0700	QUINCY ICP/1900
**ES6 S/T-OES-2860-F E-287	08/01	PABLO SIGUENZA	19	QUINCY ICP/0700	QUINCY ICP/1900
**ES3 S/T-XSD-6410C E-429		D. DAVIDSON	17	QUINCY ICP/0700	QUINCY ICP/1900
ENG3 AZ-NOW E-20061	08/03	SCOTT PERU	4	QUINCY ICP/0700	QUINCY ICP/1900
ENG3 ENF-313 E-20115	08/04	ROBERT P BRYANT	5	QUINCY ICP/0700	QUINCY ICP/1900
ENG6 AZ-FTA-5263 E-20116	08/04	MARCUS BONITO	3	QUINCY ICP/0700	QUINCY ICP/1900
DOZ2 ENF-3 E-20013	07/30	DANIEL L STARK	4	QUINCY ICP/0700	QUINCY ICP/1900
DOZ2 KNF-D1 E-20063	08/02	DEREK LAMB	4	QUINCY ICP/0700	QUINCY ICP/1900
DOZ2 PVT-ABLE-74 E-20074	08/04	JOE JOHNSON	2	QUINCY ICP/0700	QUINCY ICP/1900
DOZ2 PVT-GRAHAM E-20080	08/04	JERRY TITTLE	2	QUINCY ICP/0700	QUINCY ICP/1900
WTT1 OPH-42 E-20111			2	QUINCY ICP/0700	QUINCY ICP/1900
WTT2 MNF-238 E-20041				QUINCY ICP/0700	QUINCY ICP/1900
**EMPF O-239		KYLE EMMERT	1	QUINCY ICP/0700	QUINCY ICP/0700
**EMTF O-227		RYAN GOODNATURE	1	QUINCY ICP/0700	QUINCY ICP/0700
**REMS 1				QUINCY ICP/0700	QUINCY ICP/0700

6. Control Operations/Work Assignments:
Construct containment line from Skinnet Flat southeast toward Long Valley to limit northern fire spread and reduce the impacts to the communities along Hwy 89.

8. Division/Group Communication Summary						
Function	Channel	RX Frequency N/W	RX Tone/NAC	TX Frequency N/W	TX Tone/NAC	Mode
COMMAND	3	170.4250	T3 131.8	168.0750	T3 131.8	A
TACTICAL	7	168.2000 N	T3 131.8	168.2000 N	T3 131.8	A
AIR TO GROUND	14	169.1000 N	000.0	169.1000 N	000.0	A
AIR GUARD	16	168.6250 N	000.0	168.6250 N	T1 110.9	A

9. Prepared By (Resource Unit Leader)	Approved By (Planning Section Chief)	Date	Time
JEFF FERGUSON	<i>W.H.</i>	07/24/2021	1645

Division/Group Assignment List (ICS 204 WF)
Controlled Unclassified Information//Basic

1. Incident Name:		3.	
DIXIE FIRE EAST ZONE		Branch: XX	Division/Group N
2. Operational Period: DAY / NIGHT			
Date/Time From: 07/25/2021 0700	SUN	Date/Time To: 07/26/2021 0700	MON


4. Operations Personnel			
OPERATIONS CHIEF	PAT RUSSELL	BRANCH DIRECTOR	DAVE NEELS VAL LINCH (T)
SAFETY	FREDDIE ESPINOZA PAUL LEUSCH	DIVISION/GROUP SUPERVISOR	JACOB BOTTS A.MIYAGISHIMA (T)

6. Control Operations/Work Assignments:
Reestablish previous control line(s) from recent fires in the area to limit fire spread.


7. Special Instructions:
SOF2 JASON JONES WILL BE WORKING ALL EAST ZONE BRANCHES AND DIVISIONS.
SOFR BOBBY HUBBY WILL BE WORKING ALL DIVISIONS IN BRANCH XX.
REMS 4 WILL BE OPERATING THROUGHOUT BRANCH XX.
** denotes 24hr resource.

8. Division/Group Communication Summary

Function	Channel	RX Frequency N/W	RX Tone/NAC	TX Frequency N/W	TX Tone/NAC	Mode
COMMAND	3	170.4250	T3 131.8	168.0750	T3 131.8	A
TACTICAL	7	168.2000 N	T3 131.8	168.2000 N	T3 131.8	A
AIR TO GROUND	14	169.1000 N	000.0	169.1000 N	000.0	A
AIR GUARD	16	168.6250 N	000.0	168.6250 N	T1 110.9	A

9. Prepared By (Resource Unit Leader) JEFF FERGUSON	Approved By (Planning Section Chief) 	Date 07/24/2021	Time 1645
---	--	---------------------------	---------------------

Division/Group Assignment List (ICS 204 WF)
Controlled Unclassified Information//Basic

1. Incident Name:				3.		
DIXIE FIRE EAST ZONE				Branch:		Division/Group
2. Operational Period: DAY / NIGHT				XX		O
Date/Time From: 07/25/2021 0700 SUN		Date/Time To: 07/26/2021 0700 MON				
4. Operations Personnel						
OPERATIONS CHIEF		PAT RUSSELL		BRANCH DIRECTOR		DAVE NEELS VAL LINCH (T)
SAFETY		FREDDIE ESPINOZA PAUL LEUSCH		DIVISION/GROUP SUPERVISOR		J. CLASSA A. CHONGPINITCHAI (T)
5. Resources Assigned this Period						
Strike Team / Task Force / Resource Designator		LWD	Leader	Number Persons	Drop Off PT./Time	Pick Up PT./Time
HC1 MNF-MENDOCINO-IHC C-20002		08/01	ERNEST CECCON	21	QUINCY ICP/0700	QUINCY ICP/1900
HC2 MNF-Saipan-36 C-20010		08/01	DAVID PALACIOS	20	QUINCY ICP/0700	QUINCY ICP/1900
HC2 FCF-ROCHA-3 C-20014		08/02	JORGE DURAN	20	QUINCY ICP/0700	QUINCY ICP/1900
**S/T-XSD-6410C E-429		08/02	DAVIDSON BRET	22	QUINCY ICP/0700	QUINCY ICP/0700
ENG3 SRF-332 E-20057		08/03	NORMAN GOODWIN	5	QUINCY ICP/0700	QUINCY ICP/1900
ENG6 GID-E4664 E-20112		08/04	HUNTER MARTIN	3	QUINCY ICP/0700	QUINCY ICP/1900
DOZ2 PVT-SUGAR-PINE E-20025		08/01	MIKE STENBERG	2	QUINCY ICP/0700	QUINCY ICP/1900
DOZ2 PVT-NORTHSTATE E-20028		08/01	TREVER TUPMAN	2	QUINCY ICP/0700	QUINCY ICP/1900
DOZ2 PVT-LAND & TIMBER E-20032		08/01	CHRIS SHELDON	2	QUINCY ICP/0700	QUINCY ICP/1900
DOZ2 PVT E-20073		08/03	STEVEN BERRY	3	QUINCY ICP/0700	QUINCY ICP/1900
DOZ2 PVT-KIT CONTRACTING E-20079		08/03	BRENNAN BARNEY	2	QUINCY ICP/0700	QUINCY ICP/1900
DOZ2 PVT E-20084		08/03	BRIAN FORKNER	2	QUINCY ICP/0700	QUINCY ICP/1900
WTT1 PVT-CONVERSE E-302		08/01	HARRISON GARR	1	QUINCY ICP/0700	QUINCY ICP/1900
WTS2 PVT-BEN'S TRUCK E-20167			TRAVIS MILES		QUINCY ICP/0700	QUINCY ICP/1900
WTS2 PVT-BEN'S TRUCK E-20168		07/30	MATT WAXLER		QUINCY ICP/0700	QUINCY ICP/1900
**EMPF O-240			CHRISTOPHER J BAYLEY	1	QUINCY ICP/0700	QUINCY ICP/0700
**EMTF O-208			JAMES HORG	1	QUINCY ICP/0700	QUINCY ICP/0700
**MOUNTAIN MEDICS #1					QUINCY ICP/0700	QUINCY ICP/0700
6. Control Operations/Work Assignments:						
Construct containment line from Long Valley east toward Curtis Ravine to limit northern fire spread and reduce the impact to the communities along Hwy 89.						
8. Division/Group Communication Summary						
Function	Channel	RX Frequency N/W	RX Tone/NAC	TX Frequency N/W	TX Tone/NAC	Mode
COMMAND	3	170.4250	T3 131.8	168.0750	T3 131.8	A
TACTICAL	8	168.6000 N	T3 131.8	168.6000 N	T3 131.8	A
AIR TO GROUND	14	169.1000 N	000.0	169.1000 N	000.0	A
AIR GUARD	16	168.6250 N	000.0	168.6250 N	T1 110.9	A
9. Prepared By (Resource Unit Leader)			Approved By (Planning Section Chief)		Date	Time
JEFF FERGUSON					07/24/2021	1645

Division/Group Assignment List (ICS 204 WF)
Controlled Unclassified Information//Basic

1. Incident Name:		3.	
DIXIE FIRE EAST ZONE		Branch:	Division/Group
2. Operational Period: DAY / NIGHT		XX	O
Date/Time From: 07/25/2021 0700 SUN	Date/Time To: 07/26/2021 0700 MON		

4. Operations Personnel			
OPERATIONS CHIEF	PAT RUSSELL	BRANCH DIRECTOR	DAVE NEELS VAL LINCH (T)
SAFETY	FREDDIE ESPINOZA PAUL LEUSCH	DIVISION/GROUP SUPERVISOR	J. CLASSA A. CHONGPINITCHAI (T)

6. Control Operations/Work Assignments:

Reestablish previous control line(s) from recent fires in the area to limit fire spread.

7. Special Instructions:

SOF2 JASON JONES WILL BE WORKING ALL EAST ZONE BRANCHES AND DIVISIONS.
 SOFR BOBBY HUBBY WILL BE WORKING ALL DIVISIONS IN BRANCH XX.
 REMS 4 WILL BE OPERATING THROUGHOUT BRANCH XX.
 ** denotes 24hr resource.

8. Division/Group Communication Summary

Function	Channel	RX Frequency N/W	RX Tone/NAC	TX Frequency N/W	TX Tone/NAC	Mode
COMMAND	3	170.4250	T3 131.8	168.0750	T3 131.8	A
TACTICAL	8	168.6000 N	T3 131.8	168.6000 N	T3 131.8	A
AIR TO GROUND	14	169.1000 N	000.0	169.1000 N	000.0	A
AIR GUARD	16	168.6250 N	000.0	168.6250 N	T1 110.9	A

9. Prepared By (Resource Unit Leader)	Approved By (Planning Section Chief)	Date	Time
JEFF FERGUSON	<i>W.H.</i>	07/24/2021	1645

Division/Group Assignment List (ICS 204 WF)
Controlled Unclassified Information//Basic

1. Incident Name:		3.	
DIXIE FIRE EAST ZONE		Branch:	Division/Group
2. Operational Period: DAY / NIGHT		XX	EAST CONTINGENCY
Date/Time From: 07/25/2021 0700 SUN	Date/Time To: 07/26/2021 0700 MON		

4. Operations Personnel			
OPERATIONS CHIEF	PAT RUSSELL	BRANCH DIRECTOR	DAVE NEELS VAL LINCH (T)
SAFETY	FREDDIE ESPINOZA PAUL LEUSCH	DIVISION/GROUP SUPERVISOR	A. EDWARDS

5. Resources Assigned this Period					
Strike Team / Task Force / Resource Designator	LWD	Leader	Number Persons	Drop Off PT./Time	Pick Up PT./Time
DOZ2 PVT-LET-ER-BUCK-64 E-20064	08/04	TERRY CUMMINGS		QUINCY ICP/0700	QUINCY ICP/1900
DOZ2 PVT-LAND & TIMBER E-20065	08/02	MAURICE RHOADES	1	QUINCY ICP/0700	QUINCY ICP/1900
DOZ2 PVT-LAND & TIMBER E-20066	08/03	MAURICE RHOADES	2	QUINCY ICP/0700	QUINCY ICP/1900
DOZ2 PVT-LET-ER-BUCK-75 E-20075	08/04	STEVE LASSEN	2	QUINCY ICP/0700	QUINCY ICP/1900
TFLD O-20090	08/05	MICHAEL HOYE	1	QUINCY ICP/0700	QUINCY ICP/1900

6. Control Operations/Work Assignments:
 Reestablish previous control line(s) from recent fires in the area to limit fire spread. Support BR XX and BR XXIII with resource assistance as requested.

7. Special Instructions:
 SOF2 JASON JONES WILL BE WORKING ALL EAST ZONE BRANCHES AND DIVISIONS.
 SOFR BOBBY HUBBY WILL BE WORKING ALL DIVISIONS IN BRANCH XX.
 REMS 4 WILL BE OPERATING THROUGHOUT BRANCH XX.
 ** denotes 24hr resource.

8. Division/Group Communication Summary						
Function	Channel	RX Frequency N/W	RX Tone/NAC	TX Frequency N/W	TX Tone/NAC	Mode
COMMAND	3	170.4250	T3 131.8	168.0750	T3 131.8	A
TACTICAL	12	165.3625 N	T3 131.8	165.3625 N	T3 131.8	A
AIR TO GROUND	14	169.1000 N	000.0	169.1000 N	000.0	A
AIR GUARD	16	168.6250 N	000.0	168.6250 N	T1 110.9	A

9. Prepared By (Resource Unit Leader)	Approved By (Planning Section Chief)	Date	Time
JEFF FERGUSON	<i>W.H.</i>	07/24/2021	1645

Division/Group Assignment List (ICS 204 WF)
Controlled Unclassified Information//Basic

1. Incident Name:		3.	
DIXIE FIRE EAST ZONE		Branch:	Division/Group
2. Operational Period: DAY / NIGHT		XXIII	AA
Date/Time From: 07/25/2021 0700 SUN	Date/Time To: 07/26/2021 0700 MON		

4. Operations Personnel			
OPERATIONS CHIEF	PAT RUSSELL	BRANCH DIRECTOR	MIKE KLIMEK
SAFETY	FREDDIE ESPINOZA PAUL LEUSCH	DIVISION/GROUP SUPERVISOR	J. HILDAGO

5. Resources Assigned this Period					
Strike Team / Task Force / Resource Designator	LWD	Leader	Number Persons	Drop Off PT./Time	Pick Up PT./Time
HC2 MOUNTAINEER CONTRACTING C-20034	08/14	TORRES MAURICIO	20	QUINCY ICP/0700	QUINCY ICP/1900
ES1 S/T-XIMC-6110A E-431		ALEX SILVA	22	QUINCY ICP/0700	QUINCY ICP/1900
ENG3 SHF362 E-20179	08/06	J. BAILEY	5	QUINCY ICP/0700	QUINCY ICP/1900
ENG5 PVT-FORREST SEIBOLD E-20189				QUINCY ICP/0700	QUINCY ICP/1900
DOZ2 SNF DOZER 2 E-20082	08/05	J. PERKINS	4	QUINCY ICP/0700	QUINCY ICP/1900
FELLER BUNCHER E-325				QUINCY ICP/0700	QUINCY ICP/1900
MAST PVT-CE BECKER E-315		CLARK BECKER		QUINCY ICP/0700	QUINCY ICP/1900
MAST PVT-TOM'S		TOM FUNES		QUINCY ICP/0700	QUINCY ICP/1900
**DOZ2 PNF D3 E-20118		D. QUINN	4	QUINCY ICP/0700	QUINCY ICP/0700
HEQB O-20083	08/06	THAYER MCKEITH	1	QUINCY ICP/0700	QUINCY ICP/1900
**MOUNTAIN MEDICS #4				QUINCY ICP/0700	QUINCY ICP/0700

6. Control Operations/Work Assignments:
 Hold and secure fire along Spanish Creek near Cascade to limit fire spread.
 Complete control line prep for firing operation from AA/SS break north toward Mt. Hough and YY/AA break to limit fire spread.

7. Special Instructions:
 Fly Fire Financial Information: CA-PNF-001273, P5NGPC (0511)
 SOF2 JASON JONES WILL BE WORKING ALL EAST ZONE BRANCHES AND DIVISIONS.
 SOF2 JEFF BARNHART WILL BE WORKING ALL DIVS IN BRANCH XXIII.
 ** denotes 24hr resource.

8. Division/Group Communication Summary						
Function	Channel	RX Frequency N/W	RX Tone/NAC	TX Frequency N/W	TX Tone/NAC	Mode
COMMAND	3	170.4250	T3 131.8	168.0750	T3 131.8	A
TACTICAL	6	168.0500 N	T3 131.8	168.0500 N	T3 131.8	A
AIR TO GROUND	14	169.1000 N	000.0	169.1000 N	000.0	A
AIR GUARD	16	168.6250 N	000.0	168.6250 N	T1 110.9	A

9. Prepared By (Resource Unit Leader)	Approved By (Planning Section Chief)	Date	Time
JEFF FERGUSON	<i>W.H.</i>	07/24/2021	1645

Division/Group Assignment List (ICS 204 WF)

Controlled Unclassified Information//Basic

1. Incident Name:			3.			
DIXIE FIRE EAST ZONE			Branch:		Division/Group	
2. Operational Period: DAY / NIGHT			XXIII		SS	
Date/Time From: 07/25/2021 0700	SUN	Date/Time To: 07/26/2021 0700	MON			
4. Operations Personnel						
OPERATIONS CHIEF		PAT RUSSELL		BRANCH DIRECTOR		
				MIKE KLIMEK		
SAFETY		FREDDIE ESPINOZA PAUL LEUSCH		DIVISION/GROUP SUPERVISOR		
				P. CALLAHAN		
5. Resources Assigned this Period						
Strike Team / Task Force / Resource Designator	LWD	Leader	Number Persons	Drop Off PT./Time	Pick Up PT./Time	
TEXAS CANYON HCI				QUINCY ICP/0700	QUINCY ICP/1900	
HC2IA FOLSOM LAKE		JASON SCHRODER	20	QUINCY ICP/0700	QUINCY ICP/1900	
T/F DIXIE			27	QUINCY ICP/0700	QUINCY ICP/1900	
ENG6 IMPERIAL E-20206	07/29	JORGE CHAPARRO	3	QUINCY ICP/0700	QUINCY ICP/1900	
ENG6 PARA-CORP		JEFF NIEMALA	3	QUINCY ICP/0700	QUINCY ICP/1900	
DOZ2 PVT-STRIKE FIRST E-20024		MIKE CHAVEZ	2	QUINCY ICP/0700	QUINCY ICP/1900	
DOZ2 PVT-CATTANEO E-20026	08/01	MIKE GOODEN	2	QUINCY ICP/0700	QUINCY ICP/1900	
DOZ2 PVT-BRAUN EQUIPMENT I E-20105	08/04		2	QUINCY ICP/0700	QUINCY ICP/1900	
DOZ2 PVT- BEN'S TRK & EQUIP E-20173	08/05	KEITH FLASH	1	QUINCY ICP/0700	QUINCY ICP/1900	
6. Control Operations/Work Assignments:						
Identify and construct indirect control line to exclude the community of Taylorsville north of YY/SS break. Prep structures along Arlington Road and the community of Taylorsville to reduce the impact of fire impact.						
7. Special Instructions:						
Fly Fire Financial Information: CA-PNF-001273, P5NGPC (0511) SOF2 JASON JONES WILL BE WORKING ALL EAST ZONE BRANCHES AND DIVISIONS. SOF2 JEFF BARNHART WILL BE WORKING ALL DIVS IN BRANCH XXIII. ** denotes 24hr resource.						
8. Division/Group Communication Summary						
Function	Channel	RX Frequency N/W	RX Tone/NAC	TX Frequency N/W	TX Tone/NAC	Mode
COMMAND	3	170.4250	T3 131.8	168.0750	T3 131.8	A
TACTICAL	11	168.2500 N	T3 131.8	168.2500 N	T3 131.8	A
AIR TO GROUND	14	169.1000 N	000.0	169.1000 N	000.0	A
AIR GUARD	16	168.6250 N	000.0	168.6250 N	T1 110.9	A
9. Prepared By (Resource Unit Leader)		Approved By (Planning Section Chief)		Date	Time	
JEFF FERGUSON		W.H.		07/24/2021	1645	

Division/Group Assignment List (ICS 204 WF)
Controlled Unclassified Information//Basic

1. Incident Name:		3.	
DIXIE FIRE EAST ZONE		Branch:	Division/Group
2. Operational Period: DAY / NIGHT		XXIII	YY
Date/Time From: 07/25/2021 0700 SUN	Date/Time To: 07/26/2021 0700 MON		

4. Operations Personnel			
OPERATIONS CHIEF	PAT RUSSELL	BRANCH DIRECTOR	MIKE KLIMEK
SAFETY	FREDDIE ESPINOZA PAUL LEUSCH	DIVISION/GROUP SUPERVISOR	J. TOWNSEND R. RODRIGUEZ (T)

5. Resources Assigned this Period					
Strike Team / Task Force / Resource Designator	LWD	Leader	Number Persons	Drop Off PT./Time	Pick Up PT./Time
R&R CONT. HC2 C-20019	07/27	ISMAEL RANGEL	20	QUINCY ICP/0700	QUINCY ICP/1900
ONC-T/F 01 E-20035	08/01	DANIEL MALLIA	75	QUINCY ICP/0700	QUINCY ICP/1900
DOZ2 E20287	08/06	LESLIE COLLEEN	2	QUINCY ICP/0700	QUINCY ICP/1900

6. Control Operations/Work Assignments:
Construct control line and prep for firing operation from AA/YY break toward 29N43 Road to limit fire spread.


7. Special Instructions:
Fly Fire Financial Information: CA-PNF-001273, P5NGPC (0511)
SOF2 JASON JONES WILL BE WORKING ALL EAST ZONE BRANCHES AND DIVISIONS.
SOF2 JEFF BARNHART WILL BE WORKINNG ALL DIVS IN BRANCH XXIII.
** denotes 24hr resource.

8. Division/Group Communication Summary						
Function	Channel	RX Frequency N/W	RX Tone/NAC	TX Frequency N/W	TX Tone/NAC	Mode
COMMAND	3	170.4250	T3 131.8	168.0750	T3 131.8	A
TACTICAL	10	166.7750 N	T3 131.8	166.7750 N	T3 131.8	A
AIR TO GROUND	14	169.1000 N	000.0	169.1000 N	000.0	A
AIR GUARD	16	168.6250 N	000.0	168.6250 N	T1 110.9	A

9. Prepared By (Resource Unit Leader)	Approved By (Planning Section Chief)	Date	Time
JEFF FERGUSON	<i>W.H.</i>	07/24/2021	1645

Division/Group Assignment List (ICS 204 WF)

Controlled Unclassified Information//Basic

1. Incident Name:				3.				
DIXIE FIRE EAST ZONE				XXV	Branch:		Division/Group	
2. Operational Period: DAY / NIGHT					T			
Date/Time From: 07/25/2021 0700 SUN		Date/Time To: 07/26/2021 0700 MON						
4. Operations Personnel								
OPERATIONS CHIEF		PAT RUSSELL		BRANCH DIRECTOR		JOSH EICHAMER		
SAFETY		FREDDIE ESPINOZA PAUL LEUSCH		DIVISION/GROUP SUPERVISOR		DERRECK HOBAN GREG PERRY (T)		
5. Resources Assigned this Period								
Strike Team / Task Force / Resource Designator		LWD	Leader	Number Persons	Drop Off PT./Time	Pick Up PT./Time		
HC2IA REDHAWK C-20005		07/31	ARROWS DRAKE	20	QUINCY ICP/0700	QUINCY ICP/1900		
HC2IA FIRESTORM-3 C-20023		08/03	RHEA ALEX	19	QUINCY ICP/0700	QUINCY ICP/1900		
**ES3 S/T-XCA-4051C E-31		07/27	STEVE KOVACS	22	QUINCY ICP/0700	QUINCY ICP/0700		
ENG3 PVT-FIREANT E-20043		07/28	MARK BENNITT	3	QUINCY ICP/0700	QUINCY ICP/1900		
ENG3 BLACK RANGE E-20056		07/27	TIMOTHY PEARSON	3	QUINCY ICP/0700	QUINCY ICP/1900		
ENG3 PVT-TIMBERLINE		08/06	JEROME ANTONIO	3	QUINCY ICP/0700	QUINCY ICP/1900		
ENG4 PVT-NATIONAL-432 E-20060		08/03	CHUCK MURPHEY	3	QUINCY ICP/0700	QUINCY ICP/1900		
ENG6 PVT-FIREANT-E327 E-20050		07/29	ZACH ANTHIS	3	QUINCY ICP/0700	QUINCY ICP/1900		
ENG6 SCHOLL FIRE E-20053		07/30	BYRON LONG	3	QUINCY ICP/0700	QUINCY ICP/1900		
ENG6 NM-NMS-RED RIVER-E3 E-20113		08/03	STEPHEN HOXIE	3	QUINCY ICP/0700	QUINCY ICP/1900		
ENG6 AZ-PPL-BR81 E-20114		08/04	MARK SACHARA	3	QUINCY ICP/0700	QUINCY ICP/1900		
DOZ2 E-20085		08/03	JAMES WHITE	1	QUINCY ICP/0700	QUINCY ICP/1900		
DOZ2 PVT-SIFC E-20086		08/03	JOHN SIMPSON	2	QUINCY ICP/0700	QUINCY ICP/1900		
**WT2 PVT-MATRIX E-505			CHRIS COOLIDGE		QUINCY ICP/0700	QUINCY ICP/0700		
**WT1 PVT-FORD E-506			GARY FORD		QUINCY ICP/0700	QUINCY ICP/0700		
WTS1 PVT-DANIEL OILAR E-20107		08/05	DANNY OILER	1	QUINCY ICP/0700	QUINCY ICP/1900		
WTS2 BEN'S E-20169		08/05	CHRIS FULTZ	1	QUINCY ICP/0700	QUINCY ICP/1900		
HEQB O-20060		08/04	WALTER EDGARDO CARBAJAL	1	QUINCY ICP/0700	QUINCY ICP/1900		
**EMPF			MIGUEL LOPEZ	1	QUINCY ICP/0700	QUINCY ICP/0700		
**EMTF O-20399			SHANE OZBIRN	1	QUINCY ICP/0700	QUINCY ICP/0700		
8. Division/Group Communication Summary								
Function	Channel	RX Frequency N/W	RX Tone/NAC	TX Frequency N/W	TX Tone/NAC	Mode		
COMMAND	3	170.4250	T3 131.8	168.0750	T3 131.8	A		
TACTICAL	9	166.7250 N	T3 131.8	166.7250 N	T3 131.8	A		
AIR TO GROUND	14	169.1000 N	000.0	169.1000 N	000.0	A		
AIR GUARD	16	168.6250 N	000.0	168.6250 N	T1 110.9	A		
9. Prepared By (Resource Unit Leader)			Approved By (Planning Section Chief)			Date	Time	
JEFF FERGUSON						07/24/2021	1645	

Division/Group Assignment List (ICS 204 WF)
Controlled Unclassified Information//Basic

1. Incident Name:		3.	
DIXIE FIRE EAST ZONE		Branch: XXV	Division/Group T
2. Operational Period: DAY / NIGHT			
Date/Time From: 07/25/2021 0700	SUN	Date/Time To: 07/26/2021 0700	MON

4. Operations Personnel			
OPERATIONS CHIEF	PAT RUSSELL	BRANCH DIRECTOR	JOSH EICHAMER
SAFETY	FREDDIE ESPINOZA PAUL LEUSCH	DIVISION/GROUP SUPERVISOR	DERRECK HOBAN GREG PERRY (T)

6. Control Operations/Work Assignments:

Provide protection for infrastructure values at risk on the south end of Hwy 70 and the west end of Hwy 89 from the branch break to of BRXXIII.
 Coordinate with the west zone structure group. Confine the fire north of butterfly valley to Snake Lane to the DIV U break.
 Reestablish previous control line(s) from recent fires in the area to limit fire spread.


7. Special Instructions:

SOF2 JASON JONES WILL BE WORKING ALL EAST ZONE BRANCHES AND DIVISIONS.
 SOFR JAMES FARMER WILL BE WORKING ALL DIVISIONS IN BRANCH XXV.
 REMS 4 WILL BE OPERATING THROUGHOUT BRANCH XX.
 ** denotes 24hr resource.


8. Division/Group Communication Summary						
Function	Channel	RX Frequency N/W	RX Tone/NAC	TX Frequency N/W	TX Tone/NAC	Mode
COMMAND	3	170.4250	T3 131.8	168.0750	T3 131.8	A
TACTICAL	9	166.7250 N	T3 131.8	166.7250 N	T3 131.8	A
AIR TO GROUND	14	169.1000 N	000.0	169.1000 N	000.0	A
AIR GUARD	16	168.6250 N	000.0	168.6250 N	T1 110.9	A

9. Prepared By (Resource Unit Leader)	Approved By (Planning Section Chief)	Date	Time
JEFF FERGUSON	<i>W.H.</i>	07/24/2021	1645

Division/Group Assignment List (ICS 204 WF)
Controlled Unclassified Information//Basic

1. Incident Name:				3.		
DIXIE FIRE EAST ZONE				Branch:		Division/Group
2. Operational Period: DAY / NIGHT				XXV		U
Date/Time From: 07/25/2021 0700 SUN		Date/Time To: 07/26/2021 0700 MON				
4. Operations Personnel						
OPERATIONS CHIEF		PAT RUSSELL		BRANCH DIRECTOR		JOSH EICHAMER
SAFETY		FREDDIE ESPINOZA PAUL LEUSCH		DIVISION/GROUP SUPERVISOR		F. BURGER DAN MICHAEL (T)
5. Resources Assigned this Period						
Strike Team / Task Force / Resource Designator		LWD	Leader	Number Persons	Drop Off PT./Time	Pick Up PT./Time
HC2 MOUNTAINEER CONTRACTING C-20035		08/03	RICK RUSH	16	QUINCY ICP/0700	QUINCY ICP/1900
**ES3 S/T-XSK-3201 E-474					QUINCY ICP/0700	QUINCY ICP/0700
**T/F-XSI-3175 E-406					QUINCY ICP/0700	QUINCY ICP/0700
DO22 PVT E-20022		08/01	LUKE ANDREWS	2	QUINCY ICP/0700	QUINCY ICP/1900
DO21 PVT-DARRAH LOGGING E-20023		08/01	KIETH DARRHA	1	QUINCY ICP/0700	QUINCY ICP/1900
DO22 PVT E-20027		08/01	ANTHONY CATTANEO	2	QUINCY ICP/0700	QUINCY ICP/1900
DO22 DOZ-DARRAH LOGGING, E-20029			JASON BREHM	2	QUINCY ICP/0700	QUINCY ICP/1900
DO22 PVT-SPRATT EXCAVATING E-20030		08/01	ERIC SPRATT	2	QUINCY ICP/0700	QUINCY ICP/1900
DO21 PVT E-20033		08/01	PATRICK OILAR	2	QUINCY ICP/0700	QUINCY ICP/1900
DO22 PVT-DARRAH LOGGING E-20072		08/03	KEITH DARRAH	2	QUINCY ICP/0700	QUINCY ICP/1900
**DO22 PVT E-37		07/29	EPPERSON THEODORE	5	QUINCY ICP/0700	QUINCY ICP/0700
**DO22 PVT E-42		08/02	FOOTE BRANDON	2	QUINCY ICP/0700	QUINCY ICP/0700
DO22 PVT-PRO-DUMP E-294		08/01	NORTON TRACY	2	QUINCY ICP/0700	QUINCY ICP/1900
WTS3 PVT-WOOD'S FIRE E-20015		08/02	ROCK WOOD	1	QUINCY ICP/0700	QUINCY ICP/1900
WTS2 PVT-NORTHSTATE EQUIPMENT E-20020		08/02	BRETT MCGIFFIN	1	QUINCY ICP/0700	QUINCY ICP/1900
WTT1 PVT-CONVERSE E-303		08/01	TYLER ARMSTRONG	2	QUINCY ICP/0700	QUINCY ICP/1900
WTT1 PVT-CONVERSE E-304		08/01	STEVE BOONE	1	QUINCY ICP/0700	QUINCY ICP/1900
FMOD WEST MOUNTAIN TIMBER O-309		07/30	IAN KECK	1	QUINCY ICP/0700	QUINCY ICP/1900
6. Control Operations/Work Assignments:						
Provide protection for human values and infrastructure along Hwy 162 between Silver Lake and Bucks Lake. Confine the fire north of Hwy 162 between Silver Lake and Snake Lake.						
8. Division/Group Communication Summary						
Function	Channel	RX Frequency N/W	RX Tone/NAC	TX Frequency N/W	TX Tone/NAC	Mode
COMMAND	3	170.4250	T3 131.8	168.0750	T3 131.8	A
TACTICAL	6	168.0500 N	T3 131.8	168.0500 N	T3 131.8	A
AIR TO GROUND	14	169.1000 N	000.0	169.1000 N	000.0	A
AIR GUARD	16	168.6250 N	000.0	168.6250 N	000.0	A
9. Prepared By (Resource Unit Leader)			Approved By (Planning Section Chief)		Date	Time
JEFF FERGUSON					07/24/2021	1645

Division/Group Assignment List (ICS 204 WF)
 Controlled Unclassified Information//Basic

1. Incident Name:				3.			
DIXIE FIRE EAST ZONE				XXV		U	
2. Operational Period: DAY / NIGHT							
Date/Time From: 07/25/2021 0700 SUN		Date/Time To: 07/26/2021 0700 MON					
4. Operations Personnel							
OPERATIONS CHIEF		PAT RUSSELL		BRANCH DIRECTOR		JOSH EICHAMER	
SAFETY		FREDDIE ESPINOZA PAUL LEUSCH		DIVISION/GROUP SUPERVISOR		F. BURGER DAN MICHAEL (T)	
6. Control Operations/Work Assignments:							
Coordinate with structure group(s). Assist with structure and contingency line prep around values at risk in the Meadow Valley area.							
7. Special Instructions:							
SOF2 JASON JONES WILL BE WORKING ALL EAST ZONE BRANCHES AND DIVISIONS. SOFR JAMES FARMER WILL BE WORKING IN ALL DIVISIONS IN BRANCH XXV. ** denotes 24hr resource.							
8. Division/Group Communication Summary							
Function	Channel	RX Frequency N/W	RX Tone/NAC	TX Frequency N/W	TX Tone/NAC	Mode	
COMMAND	3	170.4250	T3 131.8	168.0750	T3 131.8	A	
TACTICAL	6	168.0500 N	T3 131.8	168.0500 N	T3 131.8	A	
AIR TO GROUND	14	169.1000 N	000.0	169.1000 N	000.0	A	
AIR GUARD	16	168.6250 N	000.0	168.6250 N	000.0	A	
9. Prepared By (Resource Unit Leader)			Approved By (Planning Section Chief)			Date	Time
JEFF FERGUSON						07/24/2021	1645

Division/Group Assignment List (ICS 204 WF)
Controlled Unclassified Information//Basic

1. Incident Name:				3.		
DIXIE FIRE EAST ZONE				Branch: XXV	Division/Group W	
2. Operational Period: DAY / NIGHT						
Date/Time From: 07/25/2021 0700 SUN		Date/Time To: 07/26/2021 0700 MON				
4. Operations Personnel						
OPERATIONS CHIEF PAT RUSSELL		BRANCH DIRECTOR JOSH EICHAMER				
SAFETY FREDDIE ESPINOZA PAUL LEUSCH		DIVISION/GROUP SUPERVISOR			ROB WINKLER BOB MCCLELLAN (T)	
5. Resources Assigned this Period						
Strike Team / Task Force / Resource Designator	LWD	Leader	Number Persons	Drop Off PT./Time	Pick Up PT./Time	
HC1 ANF-VALYERMO-HCI C-20018	08/02	MATT RAMSTEAD	19	QUINCY ICP/0700	QUINCY ICP/1900	
HC1 ENF-ELDORADO IHC C-20000	07/31	BENJAMIN J STRAHAN	21	QUINCY ICP/0700	QUINCY ICP/1900	
HC1 AMERICAN RIVER IHC				QUINCY ICP/0700	QUINCY ICP/1900	
HC2I SYC-GOLDEN EAGLES C-20007	08/02	BRANDON PATTERSON	20	QUINCY ICP/0700	QUINCY ICP/1900	
HC2I SHF-TRINITY-IHC C-20017	07/26	TRISTEN DIAS	20	QUINCY ICP/0700	QUINCY ICP/1900	
HC2I DIAMOND MOUNTAIN IHC C-20038		DANIEL WAYNE DOBYNS		QUINCY ICP/0700	QUINCY ICP/1900	
**ES6 ENGINE S/T - T6 - XAL - 2002F (XAL 2002F) (CA-XALC) E-403				QUINCY ICP/0700	QUINCY ICP/0700	
**ES1 ENGINE S/T - T1 - OES - 6841A (CA-OES S/T - 6841A) (E-427				QUINCY ICP/0700	QUINCY ICP/0700	
**UNK ENGINE T/F - CA-XSC - 2322 (ENGINE T/F - XSC - 2322) (E-408				QUINCY ICP/0700	QUINCY ICP/0700	
T/F DIXIE 1				QUINCY ICP/0700	QUINCY ICP/1900	
DOZ2 PVT E-43				QUINCY ICP/0700	QUINCY ICP/1900	
DOZ2 PVT-NORTHWESTERN FIRE E-305	08/01	MIKE SALTERS	2	QUINCY ICP/0700	QUINCY ICP/1900	
DOZ2 PVT-NORTHWESTERN FIRE E-306	08/01	ALEX REHWALG	2	QUINCY ICP/0700	QUINCY ICP/1900	
DOZ2 PVT-NORTHWESTERN FIRE E-307	08/01	CATE COLBY	3	QUINCY ICP/0700	QUINCY ICP/1900	
DOZ2 PVT E-268				QUINCY ICP/0700	QUINCY ICP/1900	
WTTS PVT E-50	08/02	ALEXANDER LUKE	2	QUINCY ICP/0700	QUINCY ICP/1900	
**EMTF O-20344		VLADIMIR TRUBIN	1	QUINCY ICP/0700	QUINCY ICP/0700	
**EMTF O-20341		JEFFREY ROE	1	QUINCY ICP/0700	QUINCY ICP/0700	
6. Control Operations/Work Assignments:						
8. Division/Group Communication Summary						
Function	Channel	RX Frequency N/W	RX Tone/NAC	TX Frequency N/W	TX Tone/NAC	Mode
COMMAND	3	170.4250	T3 131.8	168.0750	T3 131.8	A
TACTICAL	10	166.7750 N	T3 131.8	166.7750 N	T3 131.8	A
AIR TO GROUND	14	169.1000 N	000.0	169.1000 N	000.0	A
AIR GUARD	16	168.6250 N	000.0	168.6250 N	T1 110.9	A
9. Prepared By (Resource Unit Leader)			Approved By (Planning Section Chief)		Date	Time
JEFF FERGUSON			W.H.		07/24/2021	1645

Division/Group Assignment List (ICS 204 WF)
 Controlled Unclassified Information//Basic

1. Incident Name:		3.	
DIXIE FIRE EAST ZONE		Branch:	Division/Group
2. Operational Period: DAY / NIGHT		XXV	W
Date/Time From: 07/25/2021 0700 SUN	Date/Time To: 07/26/2021 0700 MON		


4. Operations Personnel			
OPERATIONS CHIEF	PAT RUSSELL	BRANCH DIRECTOR	JOSH EICHAMER
SAFETY	FREDDIE ESPINOZA PAUL LEUSCH	DIVISION/GROUP SUPERVISOR	ROB WINKLER BOB MCCLELLAN (T)

6. Control Operations/Work Assignments:
 Construct direct and indirect control line as needed to confine the fire between Silver Lake and Buck lake. Be mindful of wilderness tactics within the Bucks Lake Wilderness. Assist with structure and contingency line prep around values at risk in the Buck Lake area.


7. Special Instructions:
 SOF2 JASON JONES WILL BE WORKING ALL EAST ZONE BRANCHES AND DIVISIONS.
 SOFR JAMES FARMER WILL BE WORKING IN ALL DIVISIONS IN BRANCH XXV.
 ** denotes 24hr resource.

8. Division/Group Communication Summary


Function	Channel	RX Frequency N/W	RX Tone/NAC	TX Frequency N/W	TX Tone/NAC	Mode
COMMAND	3	170.4250	T3 131.8	168.0750	T3 131.8	A
TACTICAL	10	166.7750 N	T3 131.8	166.7750 N	T3 131.8	A
AIR TO GROUND	14	169.1000 N	000.0	169.1000 N	000.0	A
AIR GUARD	16	168.6250 N	000.0	168.6250 N	T1 110.9	A

9. Prepared By (Resource Unit Leader)	Approved By (Planning Section Chief)	Date	Time
JEFF FERGUSON		07/24/2021	1645


Division/Group Assignment List (ICS 204 WF)
Controlled Unclassified Information//Basic

1. Incident Name:			3.			
DIXIE FIRE EAST ZONE			Branch:		Division/Group	
2. Operational Period: DAY / NIGHT			XXV		Z	
Date/Time From: 07/25/2021 0700	SUN	Date/Time To: 07/26/2021 0700				
4. Operations Personnel						
OPERATIONS CHIEF		PAT RUSSELL		BRANCH DIRECTOR		JOSH EICHAMER
SAFETY		FREDDIE ESPINOZA PAUL LEUSCH		DIVISION/GROUP SUPERVISOR		G. NAWROT K. PERREAULT (T)
5. Resources Assigned this Period						
Strike Team / Task Force / Resource Designator	LWD	Leader	Number Persons	Drop Off PT./Time	Pick Up PT./Time	
T/F DIXIE 3 E-9012		SCHIELE THOMAS		QUINCY ICP/0700	QUINCY ICP/1900	
ENG3 PNF-325 E-23	07/27	CLAYTON JARAND BECK	5	QUINCY ICP/0700	QUINCY ICP/1900	
ENG3 PVT-FIRE TRAX-357 E-20059	08/03	NILKLAUS RETO	3	QUINCY ICP/0700	QUINCY ICP/1900	
ENG6 PVT-LINE SOLUTIONS E-20052	07/28	STEVEN BROUILLETTE	3	QUINCY ICP/0700	QUINCY ICP/1900	
DOZ2 PVT-NORTHSTATE E-20068	08/04	GROEGE POE	2	QUINCY ICP/0700	QUINCY ICP/1900	
DOZ2 PVT-DARRAH LOGGING E-20106	08/04	BODIE KINDLEY	2	QUINCY ICP/0700	QUINCY ICP/1900	
WTS1 PVT-NORTHSTATE EQUIPMENT E-20014				QUINCY ICP/0700	QUINCY ICP/1900	
WTS1 PVT-NORTHSTATE HEAVY E-20018				QUINCY ICP/0700	QUINCY ICP/1900	
FMOD FALLER MODULE - NORTH ZONE FALLERS, INC. - NZF FALLER O-20092				QUINCY ICP/0700	QUINCY ICP/1900	
FMOD PVT-TREE WORX O-437	08/02		2	QUINCY ICP/0700	QUINCY ICP/1900	
6. Control Operations/Work Assignments:						
Confine fire to primary control line. Patrol and mop-up as required to meet containment needs. Assist with contingency control line construction to protect values at risk in the Bucks Lake area. Mop-up to the degree necessary to make fire escape improbable.						
7. Special Instructions:						
SOF2 JASON JONES WILL BE WORKING ALL EAST ZONE BRANCHES AND DIVISIONS. SOFR JAMES FARMER WILL BE WORKING IN ALL DIVISIONS IN BRANCH XXV. ** denotes 24hr resource.						
8. Division/Group Communication Summary						
Function	Channel	RX Frequency N/W	RX Tone/NAC	TX Frequency N/W	TX Tone/NAC	Mode
COMMAND	3	170.4250	T3 131.8	168.0750	T3 131.8	A
TACTICAL	11	168.2500 N	T3 131.8	168.2500 N	T3 131.8	A
AIR TO GROUND	14	169.1000 N	000.0	169.1000 N	000.0	A
AIR GUARD	16	168.6250 N	000.0	168.6250 N	T1 110.9	A
9. Prepared By (Resource Unit Leader)			Approved By (Planning Section Chief)		Date	Time
JEFF FERGUSON					07/24/2021	1645


Division/Group Assignment List (ICS 204 WF)
Controlled Unclassified Information//Basic

1. Incident Name:			3.			
DIXIE FIRE EAST ZONE			Branch:		Division/Group	
2. Operational Period: DAY / NIGHT			XXV		BUCKS LAKE	
Date/Time From: 07/25/2021 0700 SUN	Date/Time To: 07/26/2021 0700 MON					
4. Operations Personnel						
OPERATIONS CHIEF PAT RUSSELL		BRANCH DIRECTOR JOSH EICHAMER				
SAFETY FREDDIE ESPINOZA PAUL LEUSCH		DIVISION/GROUP SUPERVISOR				
5. Resources Assigned this Period						
Strike Team / Task Force / Resource Designator	LWD	Leader	Number Persons	Drop Off PT./Time	Pick Up PT./Time	
**S/T XSK-3201-C E-474	08/04	BURNS CORY	22	QUINCY ICP/0700	QUINCY ICP/0700	
**S/T XAL-2002-F E-403	08/03	HAMRE RYAN	17	QUINCY ICP/0700	QUINCY ICP/0700	
**T/F XSI 3175 E-406	08/04	EVANS JOHN	24	QUINCY ICP/0700	QUINCY ICP/0700	
**T/F XSC-2322 E-408	08/03	YANNONI ANTHONY	20	QUINCY ICP/0700	QUINCY ICP/0700	
6. Control Operations/Work Assignments:						
<p>Develop structure defense plans for the community of Bucks Lake and surrounding community along Hwy 162 corridor to have a well-defined executable plan in the event point protection is necessary. Maintain a state of readiness to be able to flex resources to another geographic area of the fire to meet incident needs.</p>						
7. Special Instructions:						
<p>SOF2 JASON JONES WILL BE WORKING ALL EAST ZONE BRANCHES AND DIVISIONS. SOFR JAMES FARMER WILL BE WORKING IN ALL DIVISIONS IN BRANCH XXV. ** denotes 24hr resource.</p>						
8. Division/Group Communication Summary						
Function	Channel	RX Frequency NW	RX Tone/NAC	TX Frequency N/W	TX Tone/NAC	Mode
COMMAND	3	170.4250	T3 131.8	168.0750	T3 131.8	A
TACTICAL	12	165.3625 N	T3 131.8	165.3625 N	T3 131.8	A
AIR TO GROUND	14	169.1000 N	000.0	169.1000 N	000.0	A
AIR GUARD	16	168.6250 N	000.0	168.6250 N	T1 110.9	A
9. Prepared By (Resource Unit Leader)			Approved By (Planning Section Chief)		Date	Time
JEFF FERGUSON					07/24/2021	1645

Division/Group Assignment List (ICS 204 WF)
Controlled Unclassified Information//Basic

1. Incident Name:			3.			
DIXIE FIRE EAST ZONE			Branch:		Division/Group	
2. Operational Period: DAY / NIGHT			XXV		MEADOW VALLEY	
Date/Time From: 07/25/2021 0700	SUN	Date/Time To: 07/26/2021 0700				
4. Operations Personnel						
OPERATIONS CHIEF		PAT RUSSELL		BRANCH DIRECTOR		JOSH EICHAMER
SAFETY		FREDDIE ESPINOZA PAUL LEUSCH		DIVISION/GROUP SUPERVISOR		TRAVIS BILLS
5. Resources Assigned this Period						
Strike Team / Task Force / Resource Designator		LWD	Leader	Number Persons	Drop Off PT./Time	Pick Up PT./Time
**S/T XLE-1281A E-420		08/05	RASMUSSEN DANIEL	20	QUINCY ICP/0700	QUINCY ICP/0700
**S/T XSD-6841A E-427		08/03	CHARPENTER THOMAS	21	QUINCY ICP/0700	QUINCY ICP/0700
6. Control Operations/Work Assignments:						
<p>Develop structure defense plans for the community of Meadow Valley and surrounding community along Hwy 162 corridor to have a well-defined executable plan in the event point protection is necessary. Maintain a state of readiness to be able to flex resources to another geographic area of the fire to meet incident needs.</p>						
7. Special Instructions:						
<p>SOF2 JASON JONES WILL BE WORKING ALL EAST ZONE BRANCHES AND DIVISIONS. SOFR JAMES FARMER WILL BE WORKING IN ALL DIVISIONS IN BRANCH XXV. ** denotes 24hr resource.</p>						
8. Division/Group Communication Summary						
Function	Channel	RX Frequency N/W	RX Tone/NAC	TX Frequency N/W	TX Tone/NAC	Mode
COMMAND	3	170.4250	T3 131.8	168.0750	T3 131.8	A
TACTICAL	12	165.3625 N	T3 131.8	165.3625 N	T3 131.8	A
AIR TO GROUND	14	169.1000 N	000.0	169.1000 N	000.0	A
AIR GUARD	16	168.6250 N	000.0	168.6250 N	T1 110.9	A
9. Prepared By (Resource Unit Leader)			Approved By (Planning Section Chief)		Date	Time
JEFF FERGUSON					07/24/2021	1645

Division/Group Assignment List (ICS 204 WF)
Controlled Unclassified Information//Basic

1. Incident Name:			3.			
DIXIE FIRE EAST ZONE			Branch:		Division/Group	
2. Operational Period: DAY / NIGHT			NIGHT		N/O/T	
Date/Time From: 07/25/2021 0700	SUN	Date/Time To: 07/26/2021 0700				MON
4. Operations Personnel						
NIGHT OPS CHIEF ROB LAENG		BRANCH DIRECTOR ANBROSE				
SAFETY FREDDIE ESPINOZA PAUL LEUSCH		DIVISION/GROUP SUPERVISOR J. FRENCH A. CREMERS (T)				
5. Resources Assigned this Period						
Strike Team / Task Force / Resource Designator	LWD	Leader	Number Persons	Drop Off PT./Time	Pick Up PT./Time	
HC2IA LAGUNA C-20033	08/07	KRALING TIMOTHY	19	QUINCY ICP/1900	QUINCY ICP/0700	
HC2 BIRRUETA C-20026				QUINCY ICP/1900	QUINCY ICP/0700	
HC2 DIAMOND FIRE-12 C-20037				QUINCY ICP/1900	QUINCY ICP/0700	
**S/T XIM-6110A E-431	08/02	SILVIA ALEX	22	QUINCY ICP/1900	QUINCY ICP/0700	
**S/T OES-1880C E-208	08/27	RAMIREZ TIMOTHY	22	QUINCY ICP/1900	QUINCY ICP/0700	
**S/T OES-6849C E-205	08/03	HAYWARD BRIAN	22	QUINCY ICP/1900	QUINCY ICP/0700	
**S/T-XSD-6410C E-429	08/03	DAVIDSON BRET	18	QUINCY ICP/1900	QUINCY ICP/0700	
S/T OES-2860F E-287	08/01	SIGUENZA PABLO	19	QUINCY ICP/1900	QUINCY ICP/0700	
ENG3 MNF-342 E-2186				QUINCY ICP/1900	QUINCY ICP/0700	
ENG3 AZ E-20105				QUINCY ICP/1900	QUINCY ICP/0700	
ENG5 PVT-FORREST FIRE E-189				QUINCY ICP/1900	QUINCY ICP/0700	
ENG6 PVT-BIRD DOG E-20226		SCHMIDT		QUINCY ICP/1900	QUINCY ICP/0700	
ENG6 WP-76 E-2182				QUINCY ICP/1900	QUINCY ICP/0700	
WT2 E-302				QUINCY ICP/1900	QUINCY ICP/0700	
WT2 PVT-MUTRIX E-505				QUINCY ICP/1900	QUINCY ICP/0700	
WTS2 PVT-FORD E-506		TRACY MOODY		QUINCY ICP/1900	QUINCY ICP/0700	
WT2 OPH-42 E-20111				QUINCY ICP/1900	QUINCY ICP/0700	
6. Control Operations/Work Assignments:						
Patrol and monitor control lines as appropriate. Engage in suppression activities where appropriate to mitigate fire spread.						
7. Special Instructions:						
8. Division/Group Communication Summary						
Function	Channel	RX Frequency N/W	RX Tone/NAC	TX Frequency N/W	TX Tone/NAC	Mode
COMMAND	3	170.4250	T3 131.8	168.0750	T3 131.8	A
TACTICAL	7	168.2000 N	T3 131.8	168.2000 N	T3 131.8	A
AIR TO GROUND	14	169.1000 N	000.0	169.1000 N	000.0	A
AIR GUARD	16	168.6250 N	000.0	168.6250 N	T1 110.9	A
9. Prepared By (Resource Unit Leader)		Approved By (Planning Section Chief)		Date	Time	
JEFF FERGUSON				07/24/2021	1645	


Division/Group Assignment List (ICS 204 WF)
 Controlled Unclassified Information//Basic

1. Incident Name:		3.	
DIXIE FIRE EAST ZONE		Branch:	Division/Group
2. Operational Period: DAY / NIGHT		NIGHT	N/O/T
Date/Time From: 07/25/2021 0700 SUN	Date/Time To: 07/26/2021 0700 MON		
4. Operations Personnel			
NIGHT OPS CHIEF	ROB LAENG	BRANCH DIRECTOR	ANBROSE
SAFETY	FREDDIE ESPINOZA PAUL LEUSCH	DIVISION/GROUP SUPERVISOR	J. FRENCH A. CREMERS (T)

7. Special Instructions:

SOFR JOHN ALEXIOU WORKING ALL NIGHT SHIFT EAST ZONE BRANCHES AND DIVISIONS.
 SOFR (T) ROBERT ATLAS WORKING ALL NIGHT SHIFT EAST ZONE BRANCHES AND DIVISIONS.
 ** denotes 24hr resource.

8. Division/Group Communication Summary						
Function	Channel	RX Frequency N/W	RX Tone/NAC	TX Frequency N/W	TX Tone/NAC	Mode
COMMAND	3	170.4250	T3 131.8	168.0750	T3 131.8	A
TACTICAL	7	168.2000 N	T3 131.8	168.2000 N	T3 131.8	A
AIR TO GROUND	14	169.1000 N	000.0	169.1000 N	000.0	A
AIR GUARD	16	168.6250 N	000.0	168.6250 N	T1 110.9	A

9. Prepared By (Resource Unit Leader)		Approved By (Planning Section Chief)		Date	Time
JEFF FERGUSON				07/24/2021	1645

Division/Group Assignment List (ICS 204 WF)
Controlled Unclassified Information//Basic

1. Incident Name:		3.				
DIXIE FIRE EAST ZONE		Branch:		Division/Group		
2. Operational Period:		NIGHT				
DAY / NIGHT		Z/W/U				
Date/Time From: 07/25/2021 0700	SUN	Date/Time To: 07/26/2021 0700	MON			
4. Operations Personnel						
NIGHT OPS CHIEF		ROB LAENG		BRANCH DIRECTOR		ANBROSE
SAFETY		FREDDIE ESPINOZA PAUL LEUSCH		DIVISION/GROUP SUPERVISOR		TBD
5. Resources Assigned this Period						
Strike Team / Task Force / Resource Designator	LWD	Leader	Number Persons	Drop Off PT./Time	Pick Up PT./Time	
HC21 GID-SAFFORD C-20031	08/07			QUINCY ICP/1900	QUINCY ICO/0700	
HC2 CABRERA C-20036				QUINCY ICP/1900	QUINCY ICO/0700	
**S/T XSD-6841A E-427	08/02		21	QUINCY ICP/1900	QUINCY ICO/0700	
**S/T-XCA-4051C E-31	08/27	KOVACS STEVE	19	QUINCY ICP/1900	QUINCY ICO/0700	
**S/T XSK 3201C E-474			17	QUINCY ICP/1900	QUINCY ICO/0700	
**S/T XAL-2002F E-403				QUINCY ICP/1900	QUINCY ICO/0700	
**T/F XSI-3175 E-406				QUINCY ICP/1900	QUINCY ICO/0700	
**T/F XSC-2322 E-408				QUINCY ICP/1900	QUINCY ICO/0700	
ENG3 SHF-332 E-2180			5	QUINCY ICP/1900	QUINCY ICO/0700	
ENG3 SHF-334 E-2181			5	QUINCY ICP/1900	QUINCY ICO/0700	
ENG3 PVT-AMERICAN WLD FIRE E-2184			3	QUINCY ICP/1900	QUINCY ICO/0700	
ENG3 E-2185				QUINCY ICP/1900	QUINCY ICO/0700	
**DOZ1 PVT E-20033	08/01	PATRICK OILAR	2	QUINCY ICP/1900	QUINCY ICO/0700	
**DOZ2 PVT-MCGOWNEW E-37		THEODORE EPPERSON		QUINCY ICP/1900	QUINCY ICO/0700	
**DOZ2 PVT-T & S		BRANDON FOOTE	2	QUINCY ICP/1900	QUINCY ICO/0700	
**DOZ2 PVT-PRO DUMP E-294			2	QUINCY ICP/1900	QUINCY ICO/0700	
**WTT1 PVT-CONVERSE E-303	08/01	TYLER ARMSTRONG	2	QUINCY ICP/1900	QUINCY ICO/0700	
**WT PVT E-50				QUINCY ICP/1900	QUINCY ICO/0700	
**DOZ2 PVT-LAND & TIMBER E-20066	08/03	MAURICE RHOADES	2	QUINCY ICP/1900	QUINCY ICO/0700	
**DOZ2 PVT-LAND & TIMBER E-20065	08/02	MAURICE RHOADES	1	QUINCY ICP/1900	QUINCY ICO/0700	
8. Division/Group Communication Summary						
Function	Channel	RX Frequency N/W	RX Tone/NAC	TX Frequency N/W	TX Tone/NAC	Mode
COMMAND	3	170.4250	T3 131.8	168.0750	T3 131.8	A
TACTICAL	6	168.0500 N	T3 131.8	168.0500 N	T3 131.8	A
AIR TO GROUND	14	169.1000 N	000.0	169.1000 N	000.0	A
AIR GUARD	16	168.6250 N	000.0	168.6250 N	T1 110.9	A
9. Prepared By (Resource Unit Leader)		Approved By (Planning Section Chief)		Date	Time	
JEFF FERGUSON		W.H.		07/24/2021	1645	

Division/Group Assignment List (ICS 204 WF)
 Controlled Unclassified Information//Basic

1. Incident Name:				3.			
DIXIE FIRE EAST ZONE				Branch: NIGHT		Division/Group Z/W/U	
2. Operational Period: DAY / NIGHT							
Date/Time From: 07/25/2021 0700 SUN		Date/Time To: 07/26/2021 0700 MON					
4. Operations Personnel							
NIGHT OPS CHIEF		ROB LAENG		BRANCH DIRECTOR		ANBROSE	
SAFETY		FREDDIE ESPINOZA PAUL LEUSCH		DIVISION/GROUP SUPERVISOR		TBD	
6. Control Operations/Work Assignments:							
Patrol and monitor control lines as appropriate. Engage in suppression activities where appropriate to mitigate fire spread.							
7. Special Instructions:							
SOFR JOHN ALEXIOU WORKING ALL NIGHT SHIFT EAST ZONE BRANCHES AND DIVISIONS. SOFR (T) ROBERT ATLAS WORKING ALL NIGHT SHIFT EAST ZONE BRANCHES AND DIVISIONS. ** denotes 24hr resource.							
8. Division/Group Communication Summary							
Function	Channel	RX Frequency N/W	RX Tone/NAC	TX Frequency N/W	TX Tone/NAC	Mode	
COMMAND	3	170.4250	T3 131.8	168.0750	T3 131.8	A	
TACTICAL	6	168.0500 N	T3 131.8	168.0500 N	T3 131.8	A	
AIR TO GROUND	14	169.1000 N	000.0	169.1000 N	000.0	A	
AIR GUARD	16	168.6250 N	000.0	168.6250 N	T1 110.9	A	
9. Prepared By (Resource Unit Leader)			Approved By (Planning Section Chief)			Date	Time
JEFF FERGUSON			<i>W.H.</i>			07/24/2021	1645

AIR OPERATIONS SUMMARY ICS-220

Incident Name and Incident Number EAST & WEST ZONE/ DIXIE 21-CABTU-009205	Sunrise 600	Startup 630	Cutoff 1956	Sunset 2026
General Remarks, Safety Notes, Hazards, Air Operations Special Equipment, etc. TRACK ALL DIPSITE LOCATIONS / NUMBER OF DIPS / GALLONS TAKEN. TRACK ALL DROP LOCATIONS / NUMBER OF DROPS / GALLONS DROPPED All GPS DATA TO BE COLLECTED IN DEGREES, MINUTES, DECIMAL MINUTES FORMAT. AVOID Aerial Application of Retardant / Foam / Agent within 300' of Waterways, Bodies of Water, etc. If Retardant / Foam / Agent is Dropped Within These Areas Immediately Notify the AOCBD and Provide the Following Information: Lat / Long, Estimated Number of Gallons and a Map Detailing The Area. Aircraft Ordering: Command (CDF Command 1) use (T3) 131.8				

Time Prepared 1800	Date Prepared Saturday, July 24, 2021	Prepared By Matt Hill and Terry Harris
Shutdown 2057	Operational Period - Date Sunday, July 25, 2021	Operational Period - Time 0700-0700
Oroville Helibase Latitude 39° 29.30 Longitude 121° 37.06	TFR Information Request # A-290 Radius: Polygon NM Altitude: 13000' Centerpoint: NOTAMS: 1/4571 Frequency 125.1750 http://tfr.faa.gov/tfr2/list.html	Rescue Ship Information Name 480DF Phone (707) 217-6779 Make/Model S70i Location Oroville Request Procedure for These Aircraft: Incident Communications See Medical Plan For Additional Info
Quincy Helibase Latitude 39° 56.63' Longitude 120° 56.72'	MSL Lat Long	UH60 Oroville
Nervino Helibase Latitude 39° 49.40 Longitude 120° 21.00		

WEST ZONE-(DIXIE COMMUNICATIONS)				
Frequencies	RX	Tone	TX	AM / FM
WEST AIR TACTICS	165.9875		165.9875	FM
AIR / AIR TFR	125.1750		125.1750	AM
WEST FIX WING BRIEFING	119.0750		119.0750	AM
WEST COMMAND	170.4500		168.1000	FM
WEST ROTOR VICTOR	128.0250		128.0250	AM
WEST ROTOR BRIEFING	123.7250		123.7250	AM
WEST A/G- Command	166.6000		166.6000	FM
WEST A/G - Tactical	159.3450	T16-192.8	159.3450	FM
DECK	163.1000		163.1000	FM
CALCORD - MEDICAL	156.0750	156.7 (6)	156.0750	FM
AIRGUARD - Emergency Only	168.6250	110.9 (1)	168.6250	FM

EAST ZONE-(EAST COMMUNICATIONS)				
Frequencies	RX	Tone	TX	AM / FM
EAST AIR TACTICS	167.0625		167.0625	FM
AIR / AIR TFR	125.1750		125.1750	AM
EAST FIX WING BRIEFING	134.0250		134.0250	AM
EAST COMMAND	170.4250	T3-131.8	168.0750	FM
EAST ROTOR VICTOR	132.2750		132.2750	AM
EAST ROTOR BRIEFING	126.6750		126.6750	AM
EAST A/G - Command	168.3375		168.3375	FM
EAST A/G - Tactical	169.1000		169.1000	FM
DECK	163.1000		163.1000	FM
CALCORD - MEDICAL	156.0750	156.7 (6)	156.0750	FM
AIRGUARD - Emergency Only	168.6250	110.9 (1)	168.6250	FM

West Zone Helibases				
FAA #	Type	Make/Model	Helibase	Remarks
9AB	I	UH60L	Oroville	Unavailable
480DF	I	S70i	Oroville	Tank/Hoist A-73
1CH	I	CH47	Oroville	Tank A-8
2HT	I	CH54	Oroville	Tank A-52
5CK	I	UH60L	Oroville	Longline A-111
37S	I	CH54	Oroville	Tank A-133
5CH	I	BV234	Oroville	Std/Longline A-140
0FG	II	UH1H	Oroville	Unavailable
22Z	II	212	Oroville	Std/Longline A-22
2AH	II	212	Oroville	Std/Longline A-151
0BR	III	206L4	Oroville	HLCO Recon A-29
5AS	III	407	Oroville	HLCO Recon A-28
3PD	III	AS350 B3	Oroville	HLCO Recon A-30
4TV	III	AS350B2	Oroville	HLCO Recon A-154
50R	III	AS350 B2	Oroville	HLCO Recon A-210
UR32	3	M600		UAS/EO/IR/Aerial Ignition
UR41	3	M600		UAS/EO/IR/Aerial Ignition

East Zone Helibases				
FAA #	Type	Make/Model	Helibase	Remarks
2WM	I	KMAX	Quincy	0800 Longline A-63
73U	I	S61	Quincy	0800 Tank A-20004
2PJ	I	UH60	Quincy	0800 Longline A-20003
3AC	I	S64F	Nervino	0800 Tank A-
3BH	I	UH60	Nervino	0800 Longline A-20018
9RH	I	KMAX	Nervino	0800 Mechanical
3FH	I	UH60	Nervino	0800 Longline A-20019
532	II	205++	Nervino	0800 Standard/Tank
2BT (510)	II	212HP	Quincy	0800 Std/Longline A-20001
0PF (512)	II	212HP	Quincy	0800 Std/Longline A-20013
2HQ (502)	II	205++	Nervino	0800 Std/Longline A-20007
7XL	III	AS350B3	Stead	0800 HLCO Recon A-20006
4HX	III	407	Nervino	0800 HLCO Recon A-20014
509	I	209	Quincy	0800 ATGS/HLCO A-20005
UR31	3	M600		0800 UAS/EO/IR/Aerial Ignition

Guard Helicopters				
FAA #	Type	Make/Model	Helibase	Remarks
G802	I	CH47	Oroville	1100 Longline A-81
G803	I	CH47	Oroville	1100 Longline A-207
G861	I	CH47	Oroville	1100 Bucket A-85
G822	I	UH60	Oroville	1100 Page 1 of 2

Long Harris

AIR OPERATIONS SUMMARY ICS-220						Time Prepared		Date Prepared		Prepared By		
Incident Name and Incident Number			Sunrise	Startup	Cutoff	Sunset	Shutdown		Operational Period - Date		Operational Period - Time	
EAST & WEST ZONE/ DIXIE 21-CABTU-009205			600	630	1956	2026	1800 2057		Saturday, July 24, 2021 Sunday, July 25, 2021		Matt Hill and Terry Harris 0700-0700	

West Zone						East Zone					
Position	Name	Phone	Trainee	Phone	Position	Name	Phone	Trainee	Phone		
AOBD	M. Hill	(530) 708-2707			AOBD	T. Harris	(936) 366-4239				
AOBD (D)	T. Smith	(530) 308-1970			ASGS	K. McElfish	(909) 907-2677				
ASGS	P. York	(530) 386-2147			HEBM	B. Martin (Quincy)	(530) 927-7336				
HEBM	C. Contright	(619) 840-5328	M. Munson	(707) 228-6646	HEBM	M. McGinley (Nervino)	(661) 860-3513				
HLCO	A. Lujan	(530) 925-0934			ATGS	B. Baker	(530) 394-8110				
ATGS	S. McGregor	(530) 521-8748			HLCO	D. Smith	(530) 307-9171	Hutchison	(530) 304-6027		
HLCO	S. Hawkins	(530) 990-5128			HLCO	L. Abell	(808) 345-6979				
HLCO	J. Zuniga	(209) 304-3464	B. Barnett	(805) 305-0211	HLCO						
HLCO	T. Perkins	(949) 702-3868	C. Covey	(949) 431-3169	UAS Pilot						
UAS Pilot	J. Suarez	(559) 285-9128			UAS Pilot						
UAS Pilot	S. Ramaekers	(208) 473-8708			UAS Pilot						
UAS Pilot	T. Owen	(601) 660-6316									
UAS Pilot	G. Baumgartner	(907) 370-3449									

INCIDENT RADIO COMMUNICATIONS PLAN (ICS 205)

1. Incident Name:
DIXIE EAST

2. Date/Time Prepared:
 Date: 07/24/21
 Time: 1832 hrs.

3. Operational Period: DAY/NIGHT
 Date From: 07/25/21 Date To: 07/26/21
 Time From: 0700 Time To: 0700

CONTROLLED UNCLASSIFIED INFORMATION/BASIC											
Zone Grp.	Ch #	Function	Channel Name/Trunked Radio System Talkgroup	Assignment	RX Freq N or W	RX Tone/NAC	TX Freq N or W	TX Tone/NAC	Mode (A, D, or M)	Remarks	
	1	BACK UP CMD	PNF A T6	ALL DIVISIONS	171.4250	000.0	163.1625	T6 156.7	A	HOUGH -Back Up	
	2	BACK UP CMD	PNF A T8	ALL DIVISIONS	171.4250	000.0	163.1625	T8 103.5	A	CLAREMON - Back Up	
	3	CMD	NIFC C3	ALL DIVISIONS	170.4250	T3 131.8	168.0750	T3 131.8	A	CLAREMONT	
	4	CMD	NIFC C46	ALL DIVISIONS	171.0875	T3 131.8	164.6000	T3 131.8	A	DYER	
	5	CMD	NIFC C12	ALL DIVISIONS	173.0375	T3 131.8	167.3250	T3 131.8	A	KETTLE ROCK	
	6	TAC	NIFC T1	DIV U, AA	168.0500	T3 131.8	168.0500	T3 131.8	A	NIGHT U / W / Z	
	7	TAC	NIFC T2	DIV. N	168.2000		168.2000		A	NIGHT N / O / T	
	8	TAC	NIFC T3	DIV. O	168.6000	T3 131.8	168.6000	T3 131.8	A	NIGHT AA, YY, SS	
	9	TAC	NIFC T5	DIV. T	166.7250	T3 131.8	166.7250	T3 131.8	A		
	10	TAC	NIFC T6	DIV. W, YY	166.7750	T3 131.8	166.7750	T3 131.8	A		
	11	TAC	NIFC T7	DIV. Z, SS	1682500	T3 131.8	168.2500	T3 131.8	A		
	12	TAC	NIFC T99	ALL GROUPS	165.3625	T3 131.8	165.3625	T3 131.8	A	E: CONTINGENCY, BUCKS LAKE, MEDOW VLY	
	13	A/G CMD	AG CMD E	ALL DIVISIONS	168.3375	000.0	168.3375	000.0	A		
	14	A/G TAC	AG TAC E	ALL DIVISIONS	169.1000	000.0	169.1000	000.0	A		
	15	IWI TAC	CALCORD	ALL DIVISIONS	156.0750	T6 156.7	156.0750	T6 156.7	A		
	16	EMERGENCY	GUARD	ALL DIVISIONS	168.6250		168.6250	T1 110.9	A		
	17										
	18										
	19										
	20	EMERGENCY	GUARD	ALL DIVS	168.6250	000.0	168.6250	T1 110.9	A		

5. Special Instructions: NIFC frequencies will require the user to select tone 3 in CALFIRE Statewide programmed radios.

6. Prepared by: Name: KEVIN HARPER 661-330-0209 Signature: *K. D. Harper*

ICS 205 East Comm Unit 510-507-1107 LAST CLONE: 7/24/21 @ 0700 - CONTROLLED UNCLASSIFIED INFORMATION/BASIC

ICS 205 - INCIDENT RADIO COMMUNICATIONS PLAN

1. Incident Name:		2. Date/Time Prepared		3. Operational Period:				
DIXIE WEST ZONE Incident Channels		Date: 07/24/2021	Date From: 07/25/21	Date To: 07/26/21				
		Time: 1930	Time From: 0700	Time To: 0700				
4. Communications								
Ch#	Function	Name	Assigned To	Rx Freq	Rx Tone	Tx Freq	Tx Tone	Notes
1	COMMAND	NIFC C2	ALL DIVS	170.4500		168.1000	T2 - 123.0	BALD EAGLE TONE 2
2	COMMAND	NIFC C10	ALL DIVS	170.4125		165.9625	T2 - 123.0	DYER MTN
3	COMMAND	NIFC C47	ALL DIVS	172.5500		165.3875	T2 - 123.0	COLBY MTN
4	COMMAND	NIFC C56	ALL DIVS	172.3500		163.0375	T2 123.0	BALD MTN
5	COMMAND	NIFC C57	ALL DIVS	173.7500		167.5500	T2 123.0	
6	TACTICAL	CDF T28	DIV A / E / W.CONT	151.1825	T16 192.8	151.1825	T16 192.8	
7	TACTICAL	CDF T29	DIV B / F	151.3475	T16 192.8	151.3475	T16 192.8	
8	TACTICAL	CDF T30	DIV C / G	151.3925	T16 192.8	151.3925	T16 192.8	
9	TACTICAL	CDF T31	DIV I / AL GRP	159.3825	T16 192.8	159.3825	T16 192.8	
10	TACTICAL	VFIRE 24	DIV J / 89 GRP	154.2725	T6 156.7	154.2725	T6 156.7	
11	TACTICAL	VFIRE 25	DIV L / N.CONT	154.2875	T6 156.7	154.2875	T6 156.7	
12	TACTICAL	VFIRE 26	DIV M / FIRING	154.3025	T6 156.7	154.3025	T6 156.7	
13	A/G CMD	A/G CMD	ALL DIVS	166.6000		166.6000		A/G COMMAND
14	A/G TAC	CDF T18	ALL DIVS	159.3450	T16 192.8	159.3450	T16 192.8	A/G TACTICAL
15	MEDICAL	CALCORD	ALL DIVS	156.0750N	T6 156.7	156.0750N	T6 156.7	
16	AIRGUARD	AIRGUARD	ALL DIVS	168.6250		168.6250	T1 110.9	
17								
18								
19								
20	AIRGUARD	AIRGUARD	ALL DIVS	168.6250		168.6250	T1 110.9	

5. Special Instructions
 NIFC Frequencies will require the user to select Tone 2 in CALFIRE Statewide programmed radios. West Communications Unit is located in Chico

6. Prepared by (Communications Unit Leader): Name: TOM WEBB COML
 Signature: KDL
 ICS 205 - CONTROLLED UNCLASSIFIED INFORMATION/BASIC
 NIMS IAP Date/Time: 07/24/21 1930

MEDICAL PLAN (206)	1. INCIDENT NAME: Dixie Fire East Zone	2. DATE PREPARED: July 24, 2021	3. TIME PREPARED: 1900	4. OPERATIONAL PERIOD 07/25/21 - 07/26/21 0700-0700
---------------------------	--	---	----------------------------------	---

5. INCIDENT MEDICAL AID STATIONS			
MEDICAL AID STATIONS	LOCATION	ALS	
Frontline Medical Trailer	Quincy ICP	YES	NO
		X	

6. TRANSPORTATION				
A. Ground Ambulance				
NAME	LOCATION	PHONE	ALS	
			Yes	No
Mountain Medics #4	Div AA	(530) 859-8416	X	
Mountain Medics # 1	Div O	Command Net	X	
Ambulance #3 Liberty	Buck's Lake	(661) 341-0914	X	
Ambulance #4 Manteca	DP 5	(209) 743-5733	X	

B. Air Ambulance				
NAME	PHONE #	LOCATION / TYPE	ALS	
			Yes	No
Careflight 4 (NVG)	(800) 648-4888	Beckwourth (15 min ETA 24/7)	X	
Hoist-822 CNG (Night)	(619) 840-5328	Oroville Helibase	X	
Hoist-Washoe S.O. Raven	(775) 785-9276	Stead Airport (24 min ETA Day, Call Back Night)		X

7. HOSPITALS										
NAME	ADDRESS	TRAVEL TIME		PHONE	TRAUMA		HELIPAD		BURN CENTER	
		AIR	GRND		Yes	No	YES	NO	YES	NO
PLUMAS DISTRICT HOSPITAL	1065 BUCKS LAKE RD, QUINCY 39 56.22 N, 120 57.42 W	5 Min	30 Min	(530) 283-2121		X	X			X
EASTERN PLUMAS HEALTHCARE	500 1 st AVE, PORTOLA 39 48.19 N, 120 27.45 W	12 Min	45 Min	(530) 832-6500		X	X			X
RENOWN MEDICAL CENTER	1155 MILL ST, RENO 39 31.31 N, 119 47.47 W	24 Min	1:45 Hr.	(775) 982- 4100	LVL 2		X			X
UC DAVIS	2315 STOCKTON BLVD SACRAMENTO 38 33.33 N, 121 27.32 W	30 Min	2:00 Hr.	916-734-2011	LVL 1		X		X	

8. MEDICAL EMERGENCY PROCEDURES

LINE "MEDICAL-EMERGENCY" PLAN:

- Crew Supervisor to contact Division Supervisor/Operations with:
 - Patient Complaint, Condition and Location via Tactical or Command frequency. Priority 1/Red & 2/Yellow Patients trigger Incident within Incident (IWI).
- Division Supervisor/Operation contacts Communications/Dispatch:
 - Division Supervisor or POC* will run "Medical -Emergency" on the Command frequency.
 - Division Supervisor or POC* to use "Medical Incident Report" worksheet on back of this page or back of IRPG.
 - Communication contacts Medical Unit Leader on the Command frequency or cell phone (562) 252-2168 (Medical Emergencies Only).

POC* (Point of Contact) and/or Operations

LINE "NON-EMERGENCY INCIDENT" PLAN:

- Crew Supervisor to contact Division Supervisor with:
 - Patient Complaint, Condition and Location via Tactical or Command frequency. **Priority 3/Green, (Minor) Patients do not** trigger Incident within Incident (IWI).
- Division Supervisor to contact Communications/dispatch:
 - Division Supervisor or POC* will run "Non-Emergency Incident" on the Command frequency.
 - Division Supervisor or POC* will use "Medical Incident Report" worksheet on the back of this page or back of IRPG.
 - Communications contacts Medical Unit Leader on the Command frequency or cell phone (562) 252-2168 (For medical related incidents only).

IN-CAMP – 24 HOUR MEDICAL

- Contact 911 and Medical Unit (562) 252-2168 with:
 - Patient Complaint, Condition and Location

9. PREPARED BY
Chris Schilling (MEDL) *Chris Schilling*

10. REVIEWED BY
Safety Officer *Paul Dorsch SOFI*

Medical Incident Report

FOR A **NON-EMERGENCY INCIDENT**: WORK THROUGH CHAIN OF COMMAND TO REPORT AND TRANSPORT INJURED PERSONNEL AS NECESSARY.

FOR A **MEDICAL EMERGENCY**: IDENTIFY ON SCENE INCIDENT COMMANDER BY NAME AND POSITION AND ANNOUNCE **"MEDICAL EMERGENCY"** TO INITIATE RESPONSE FROM COMMUNICATIONS

Use the following items to communicate situation to communications/dispatch.

1. CONTACT COMMUNICATIONS / DISPATCH (Verify correct frequency prior to starting report)

Ex: "Communications, Div. Alpha. Stand-by for Emergency Traffic."

2. INCIDENT STATUS: Provide incident summary (including number of patients) and command structure.

Ex: "Communications, I have a Red priority patient, unconscious, struck by a falling tree.

Requesting air ambulance to Forest Road 1 at (Lat./Long.)

"This will be the Trout Meadow Medical Incident, IC is TFLD Jones. EMT Smith is providing medical care."

Severity of Emergency AND Transport Priority (priority 1, 2, 3)	<input type="checkbox"/> RED / PRIORITY 1 Life or limb threatening injury or illness. Evacuation need is IMMEDIATE <i>Ex: Unconscious, difficulty breathing, bleeding severely, 2° – 3° burns more than 4 palm sizes, heat stroke, disoriented.</i>	
	<input type="checkbox"/> YELLOW / PRIORITY 2 Serious Injury or illness. Evacuation may be DELAYED if necessary. <i>Ex: Significant trauma, unable to walk, 2° – 3° burns not more than 1-3 palm sizes.</i>	
	<input type="checkbox"/> GREEN / PRIORITY 3 Minor Injury or illness. Non-Emergency transport <i>Ex: Sprains, strains, minor heat-related illness.</i>	
Nature of Injury or Illness & Mechanism of Injury		<i>Brief Summary of Injury or Illness (Ex: Unconscious, Struck by Falling Tree)</i>
Transport Request		<i>Air Ambulance / Short Haul/Hoist Ground Ambulance / Other</i>
Patient Location		<i>Descriptive Location & Lat. / Long. (WGS84)</i>
Incident Name		<i>Geographic Name + "Medical" (Ex: Trout Meadow Medical)</i>
On-Scene Incident Commander		<i>Name of on-scene IC of Incident within an Incident (Ex: TFLD Jones)</i>
Crew Patient Care		<i>Name of Care Provider (Ex: EMT Smith)</i>

3. INITIAL PATIENT ASSESSMENT: Complete this section for each patient as applicable (start with the most severe patient)

Agency Affiliation: (NO PATIENT NAMES) Federal Contractor Local Government

Patient Assessment: Age: Weight: Chief Complaint:

(If pertinent to Injury) Skin Signs: (color/moisture/temp) Level of Consciousness: BP: HR: Respirations:

Treatment:

4. TRANSPORT PLAN:

Evacuation Location (drop point, intersection, helispot, Lat. / Long, hazards) Patient's ETA to Location:

5. ADDITIONAL RESOURCES / EQUIPMENT NEEDS:

Paramedic / EMT - Crews - Immobilization Devices - AED - Oxygen - Trauma Bag - IV/Fluid(s) - Splints - Rope rescue - Wheeled litter - HAZMAT - Extrication

6. COMMUNICATIONS: Identify State Air/Ground EMS Frequencies and Hospital Contacts as applicable

Function	Channel Name/Number	Receive (RX)	Tone/NAC *	Transmit (TX)	Tone/NAC *
COMMAND					
AIR-TO-GRND					
TACTICAL					

7. CONTINGENCY: Considerations: If primary options fail, what actions can be implemented in conjunction with primary evacuation method? Be thinking ahead.

8. ADDITIONAL INFORMATION: Updates/Changes, etc.

REMEMBER: Confirm ETA's of resources ordered. Act according to your level of training
Be Alert - Keep Calm - Think Clearly - Act Decisively

*** Follow up with MEDL upon return to ICP ***



Human Resource Message

Dixie

Greetings, my name is Ryan and I am the Human Resource Specialist (HRSP) assigned to the incident. As the HRSP, I am available to *all* incident personnel to provide assistance with a wide range of issues that may be impacting the work environment, such as conflict resolution and addressing any allegations of misconduct.

As a reminder, whether you are a federal, state, county or local government employee, contractor or AD, while assigned to the incident, we all must adhere to federal rules and laws regarding appropriate behavior. We have zero tolerance on this incident for illegal drugs (including marijuana), alcohol, and **sexual harassment**. Just don't do it.

Remember: Kilo, India, Sierra, Foxtrot, Whiskey...*Keep it safe for work!*

If I can be of any assistance to you, please text, call or stop by.



Ryan Voelkl- (HRSP) – (530) 457-7276
Hours 0530 to 2200

Training Specialist Message

An Incident Training Specialist is assigned to this incident and will be performing the duties "Remotely".

To assure proper documentation for your assignment:

1. Scan the QR Code
2. Complete the Trainee Registration Form

This is the link to sign up -



At the end of your assignment:

1. **Trainee:** Complete the exit interview form. Use the exit interview QR code to access the document.

This is the link to the exit interview form -



2. **Trainer:** Fill in the Position Task Book as completely as possible for this incident.
3. **Trainer:** Complete the ICS 225 performance evaluation and discuss with your Trainee. Make sure it's signed by both the Trainer and Trainee. Take a picture/copy of the ICS 225 and send it to imt2training@gmail.com

The Training Specialist will send the training documents to the email address you provided. For training related questions, call/text Dominic Panno (TNSP) at 530-913-8251 or email- imt2training@gmail.com

INCIDENT ACTION PLAN DIXIE WEST ZONE INCIDENT

CA-BTU-009205

Sunday



OPERATIONAL PERIOD

7/25/2021 0700

to

7/26/2021 0700

ACTIVITY LOG (ICS 214)

1. Incident Name:	2. Operational Period:	Date From: Date	Date To: Date
		Time From: HHMM	Time To: HHMM

3. Name:	4. ICS Position:	5. Home Agency (and Unit):
-----------------	-------------------------	-----------------------------------

6. Resources Assigned:		
Name	ICS Position	Home Agency (and Unit)

7. Activity Log:	
Date/Time	Notable Activities

8. Prepared by: Name: _____	Position/Title: _____	Signature: _____
ICS 214, Page 1	Date/Time: Date _____	